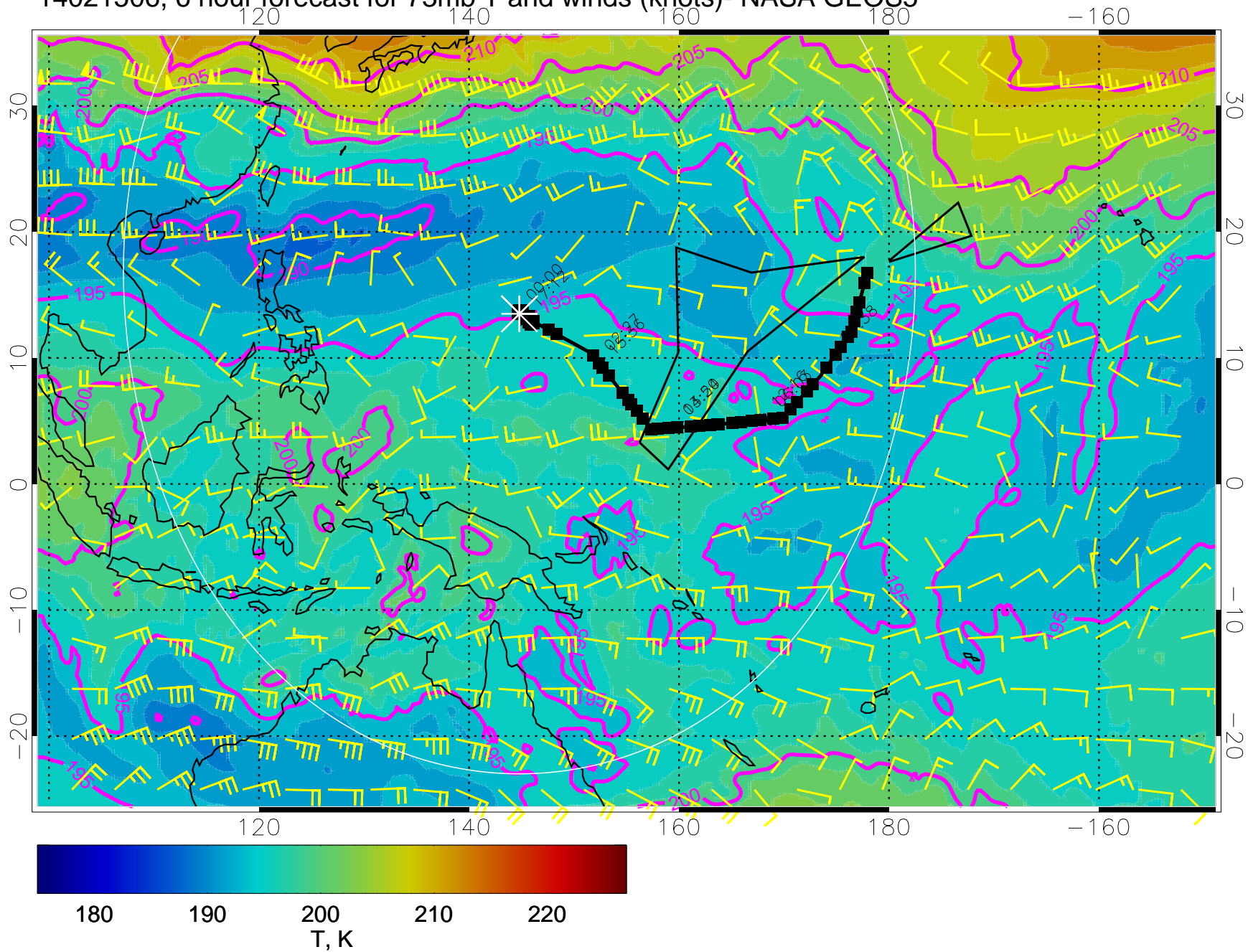
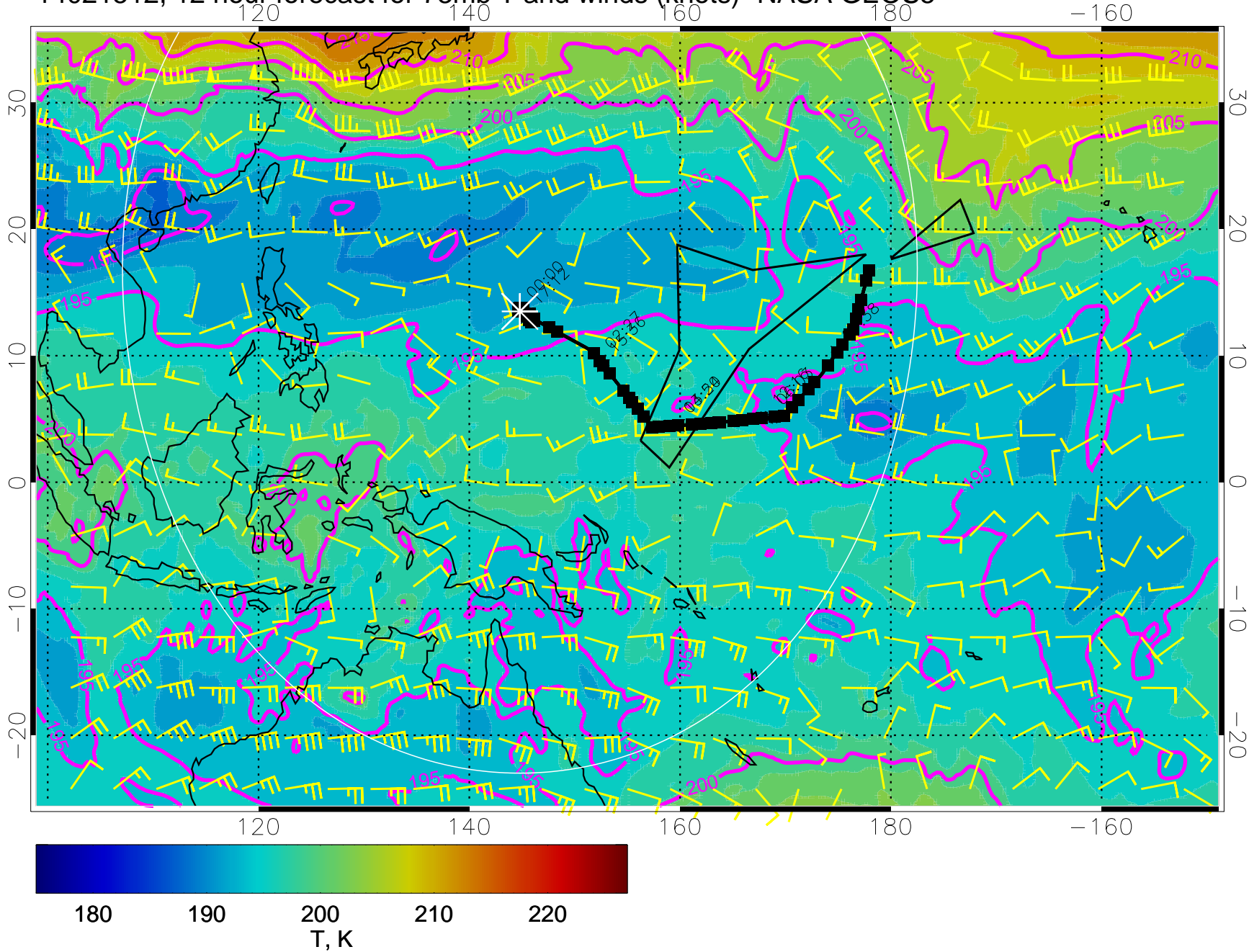


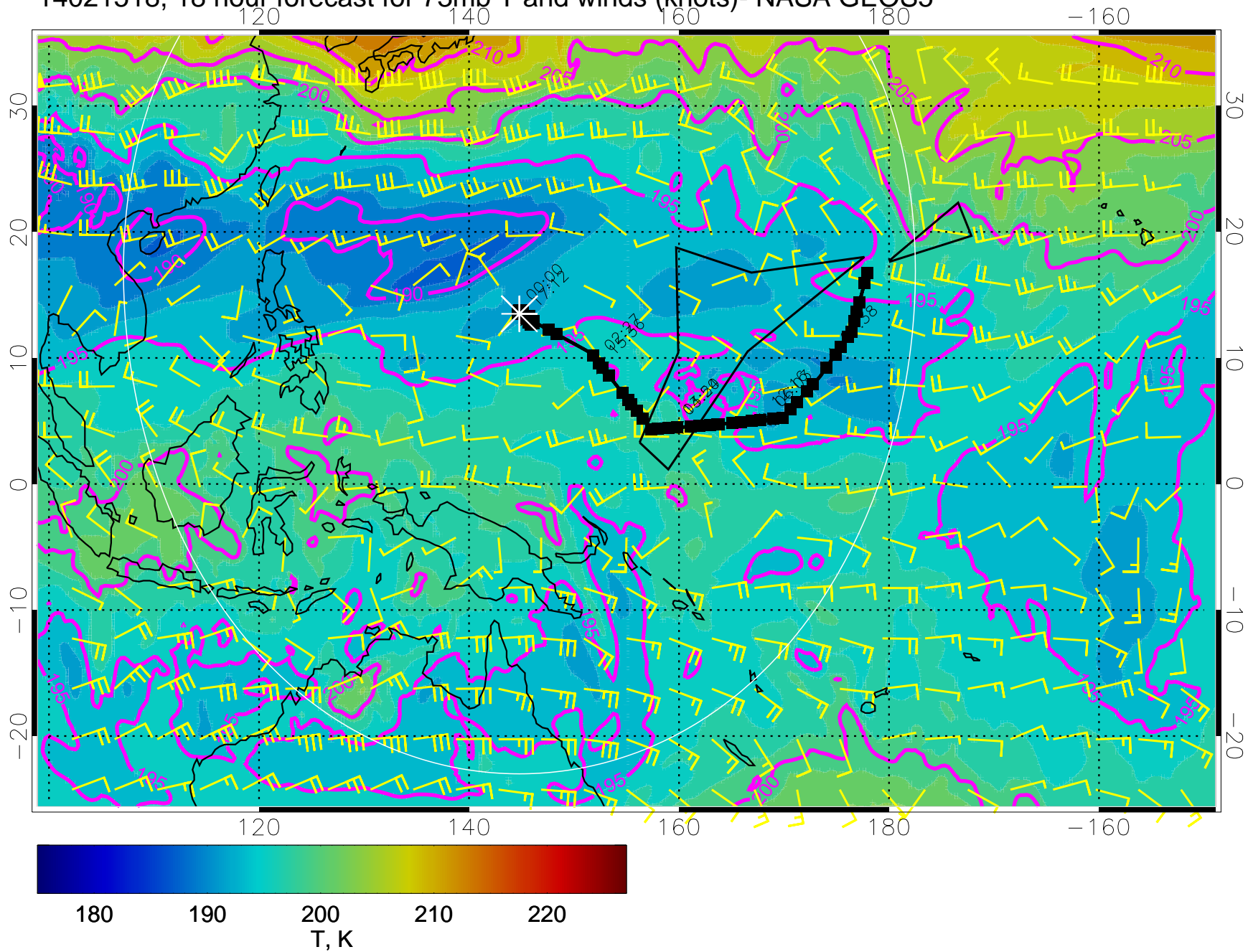
14021506, 6 hour forecast for 73mb T and winds (knots)- NASA GEOS5



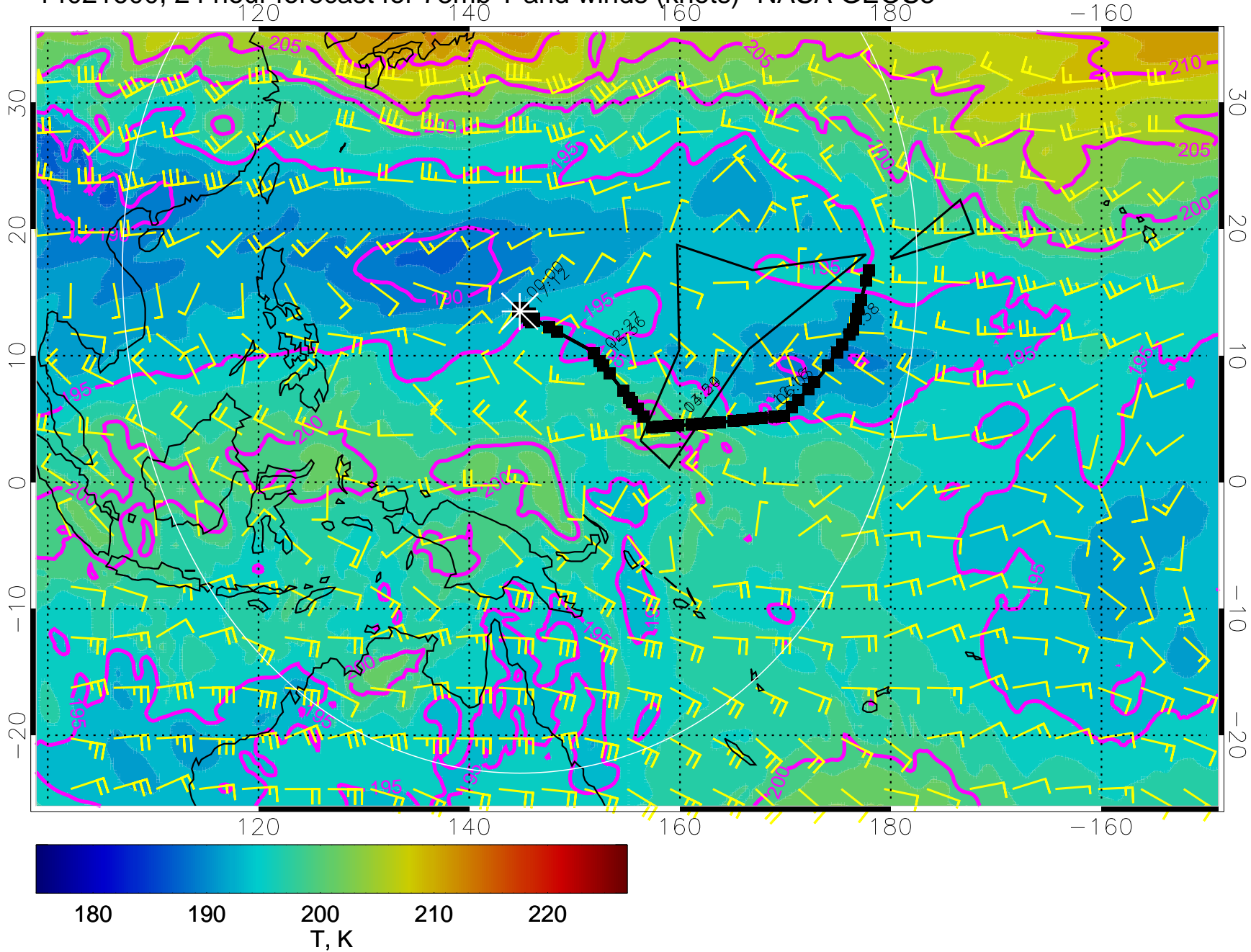
14021512, 12 hour forecast for 73mb T and winds (knots)- NASA GEOS5



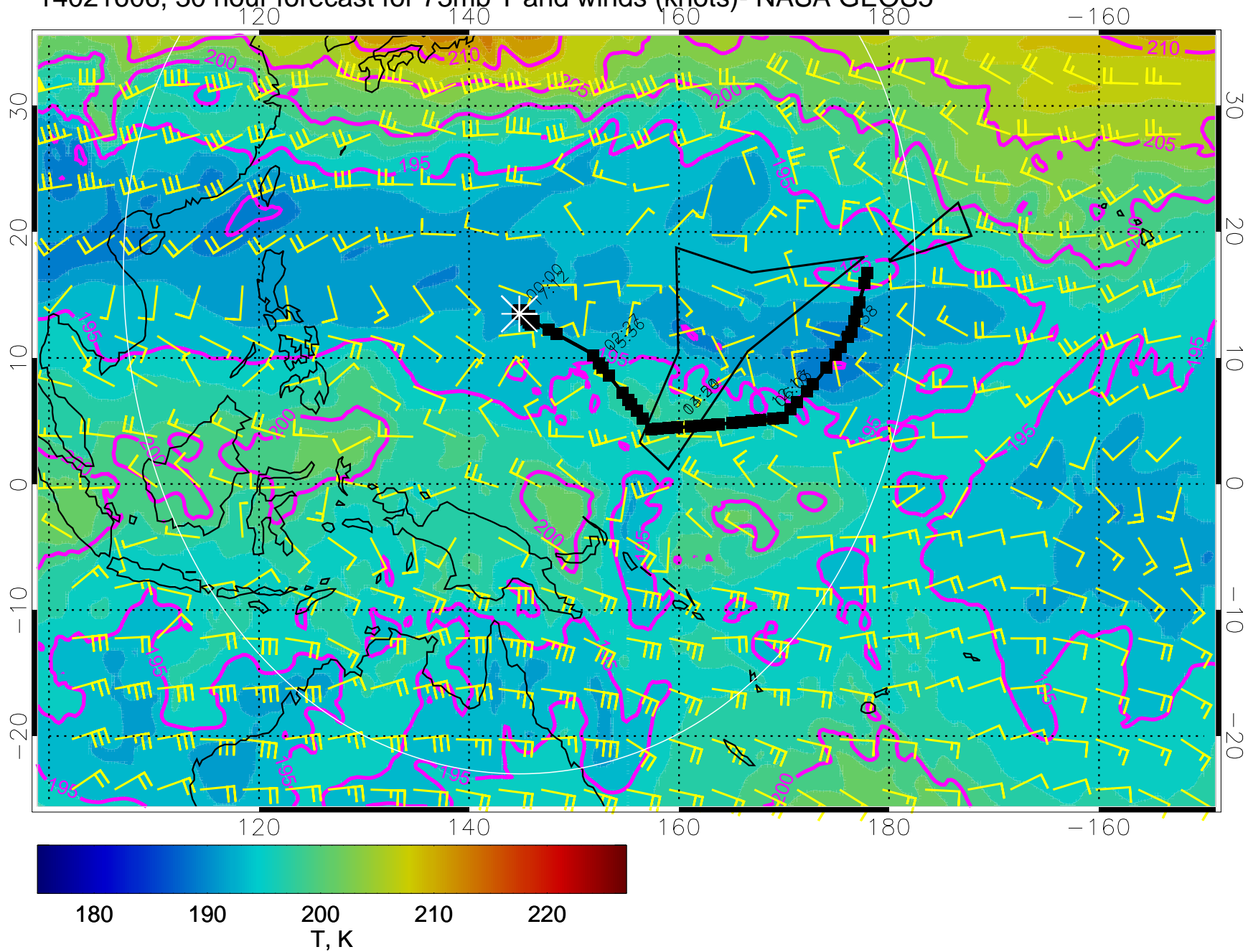
14021518, 18 hour forecast for 73mb T and winds (knots)- NASA GEOS5



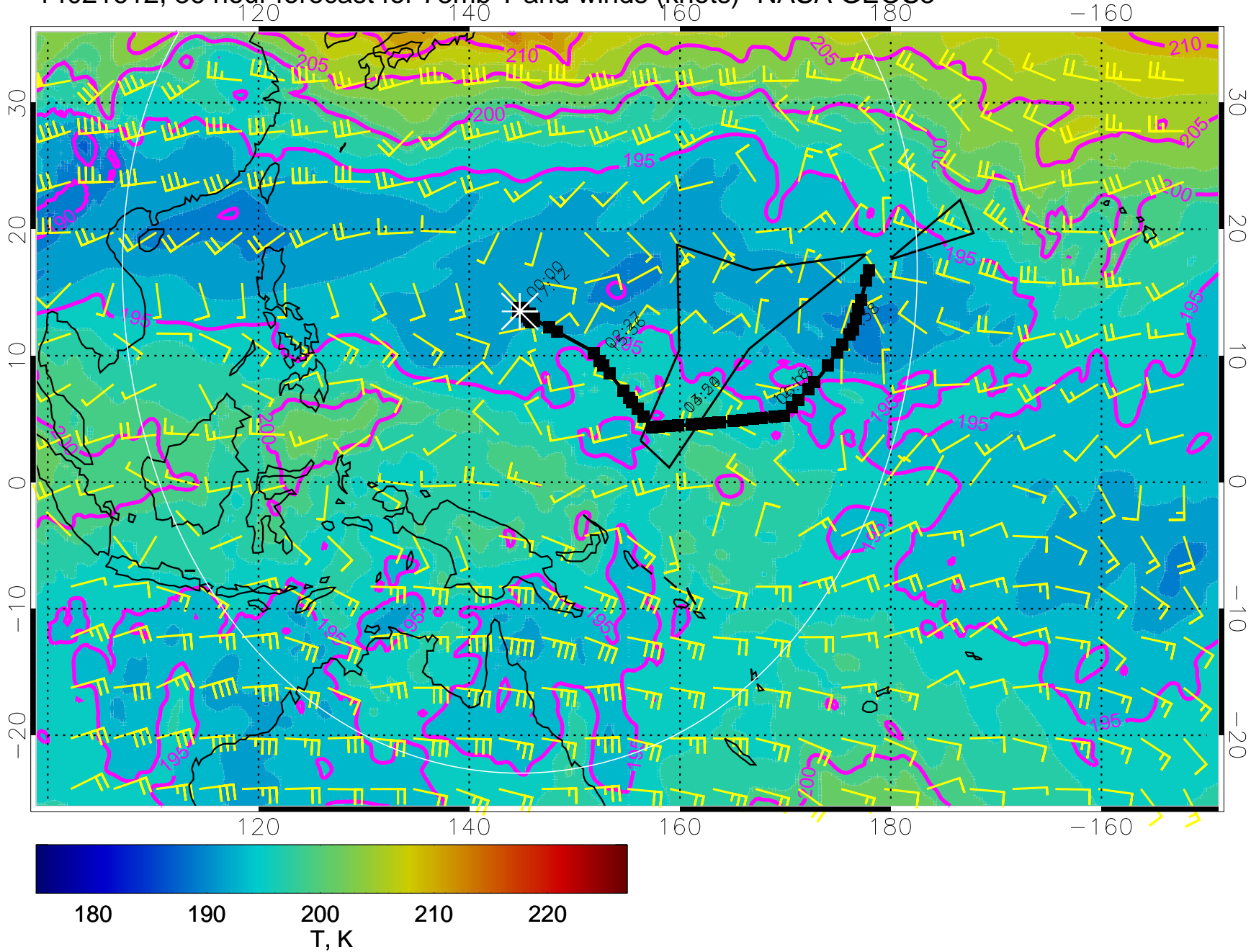
14021600, 24 hour forecast for 73mb T and winds (knots)- NASA GEOS5



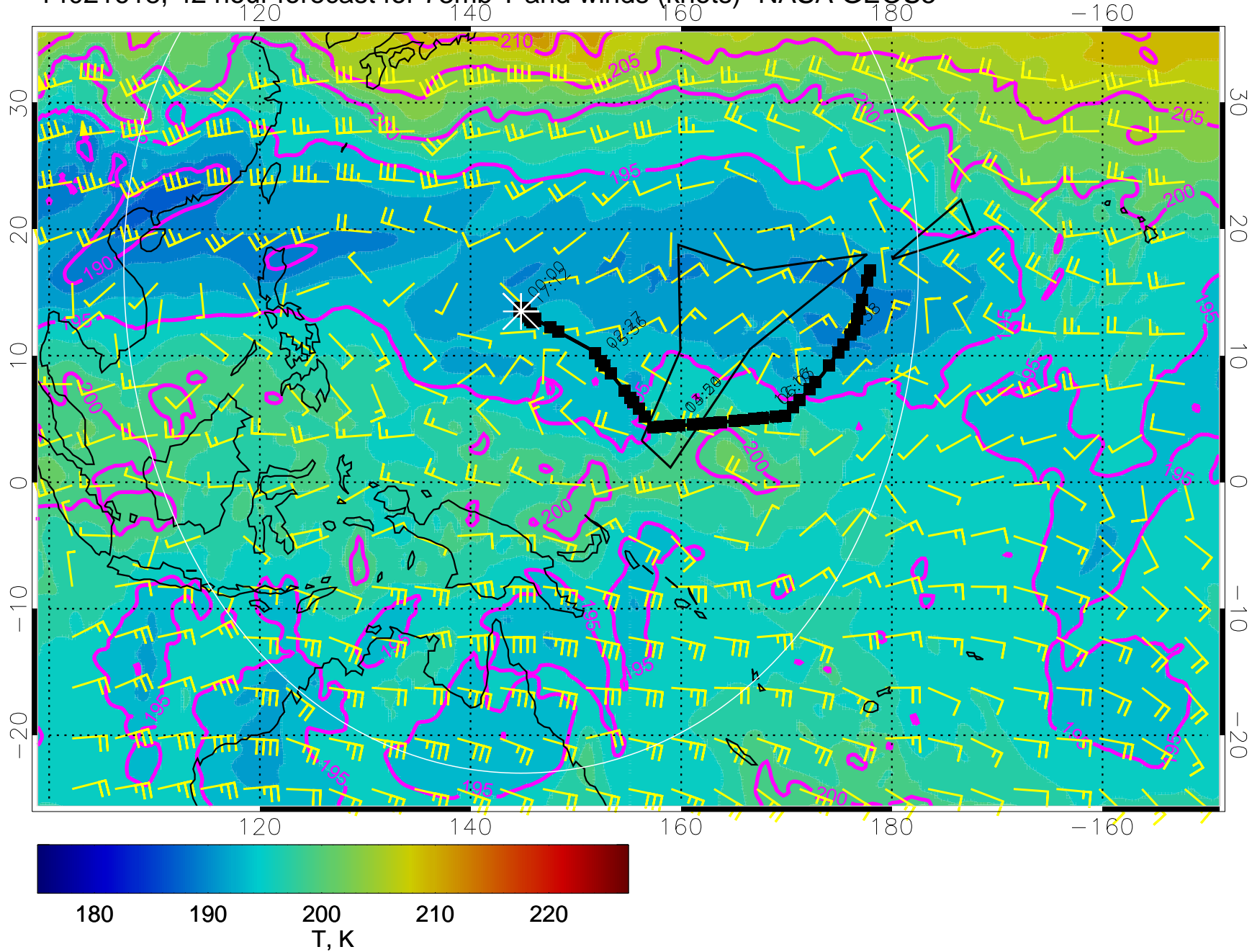
14021606, 30 hour forecast for 73mb T and winds (knots)- NASA GEOS5



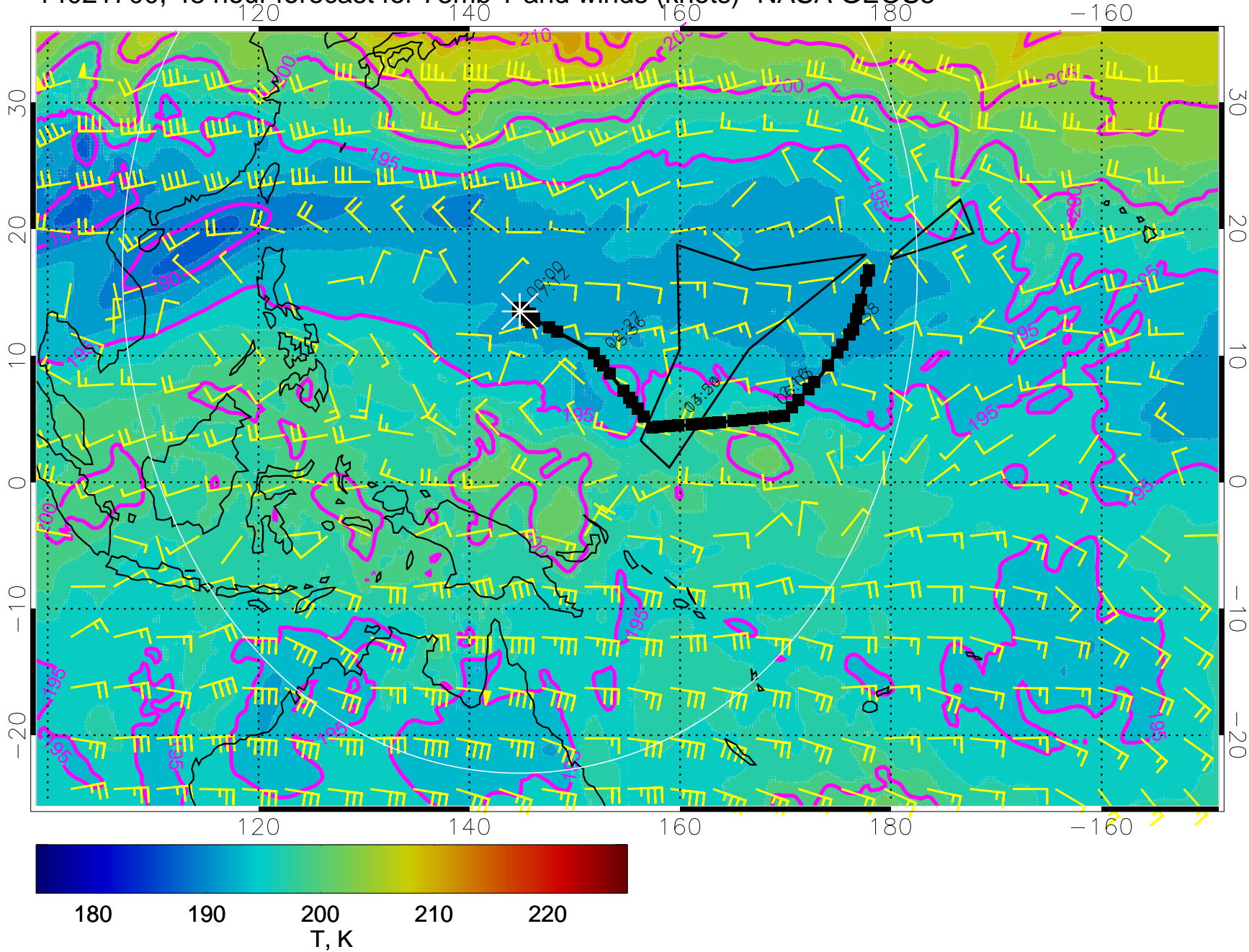
14021612, 36 hour forecast for 73mb T and winds (knots)- NASA GEOS5



14021618, 42 hour forecast for 73mb T and winds (knots)- NASA GEOS5

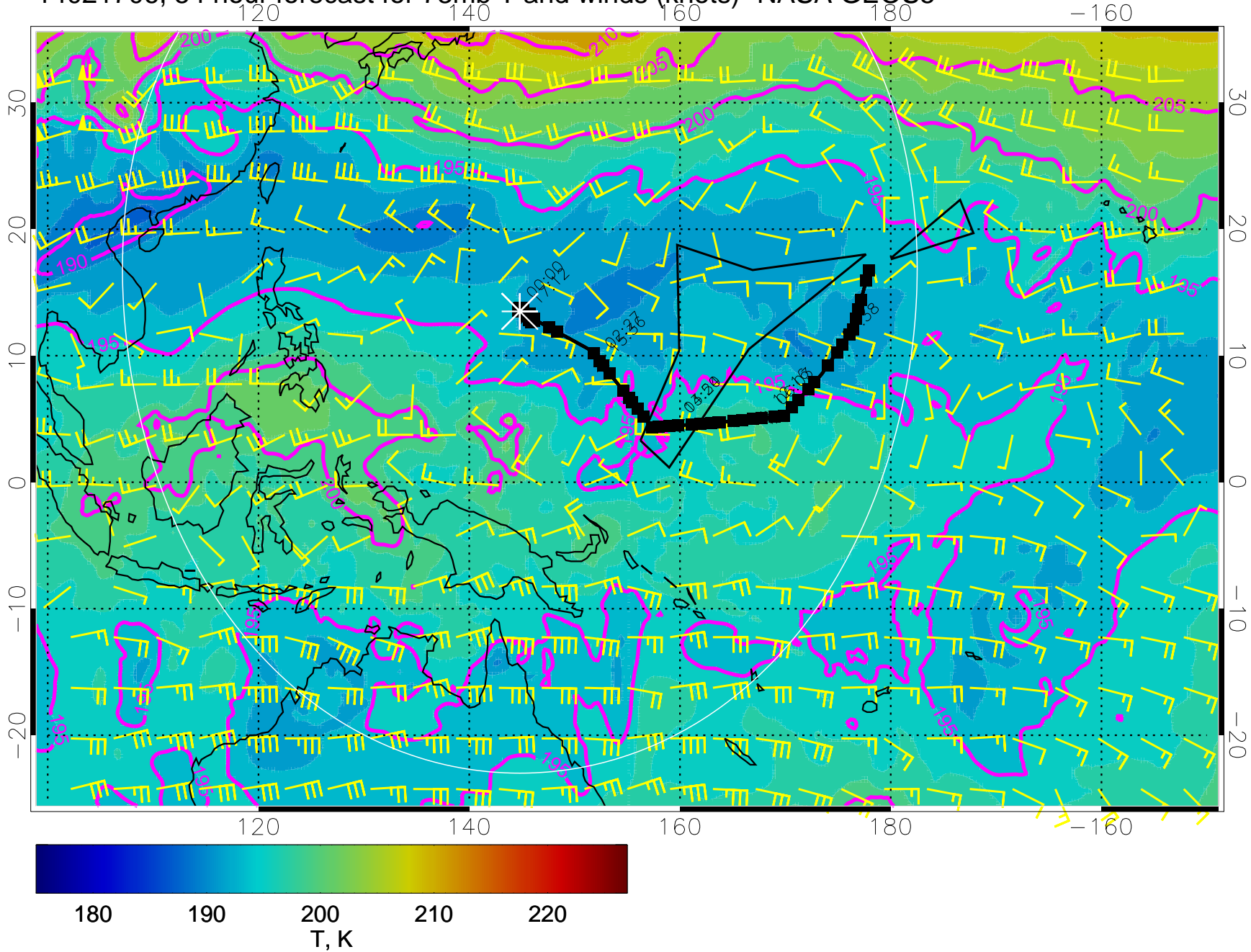


14021700, 48 hour forecast for 73mb T and winds (knots)- NASA GEOS5

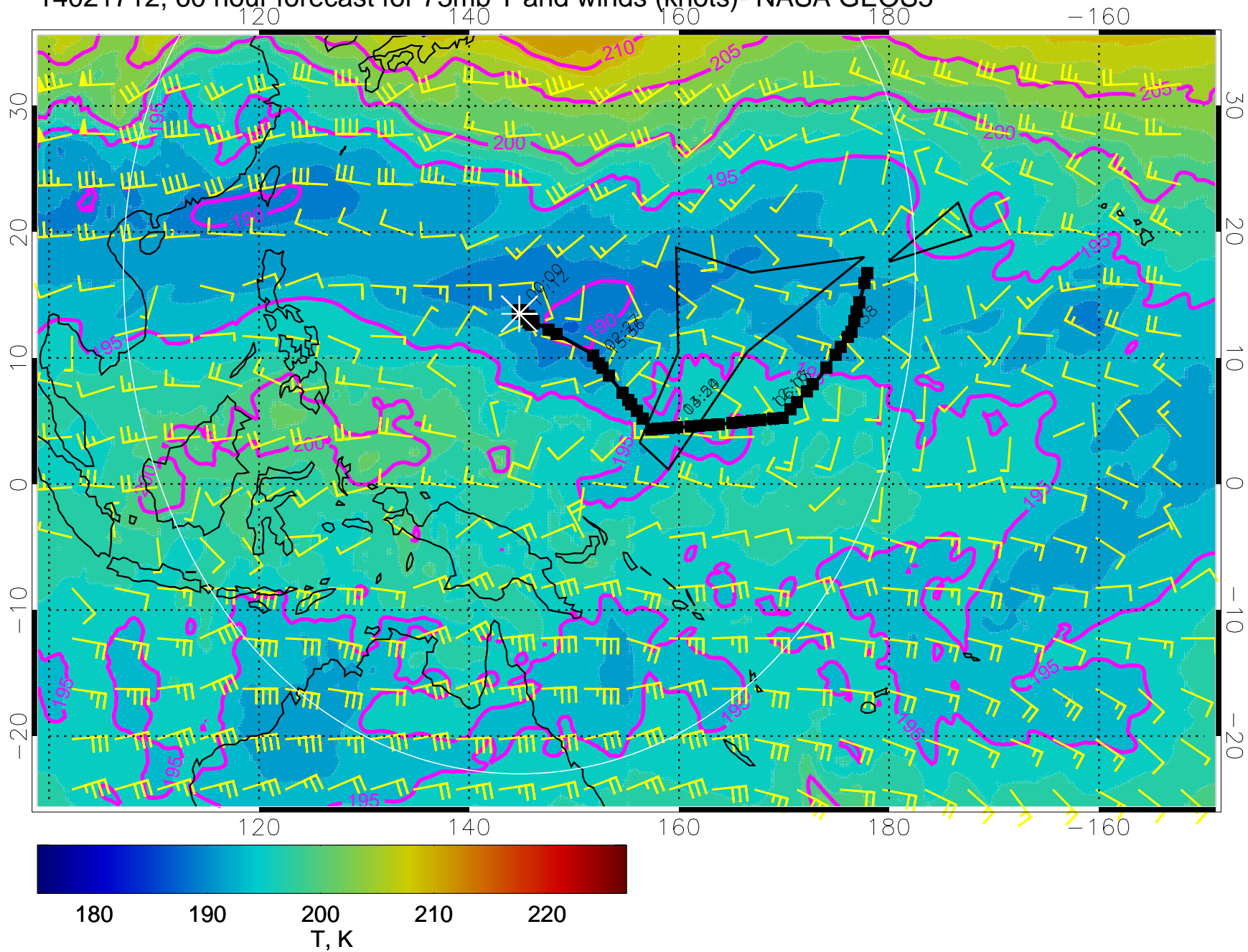




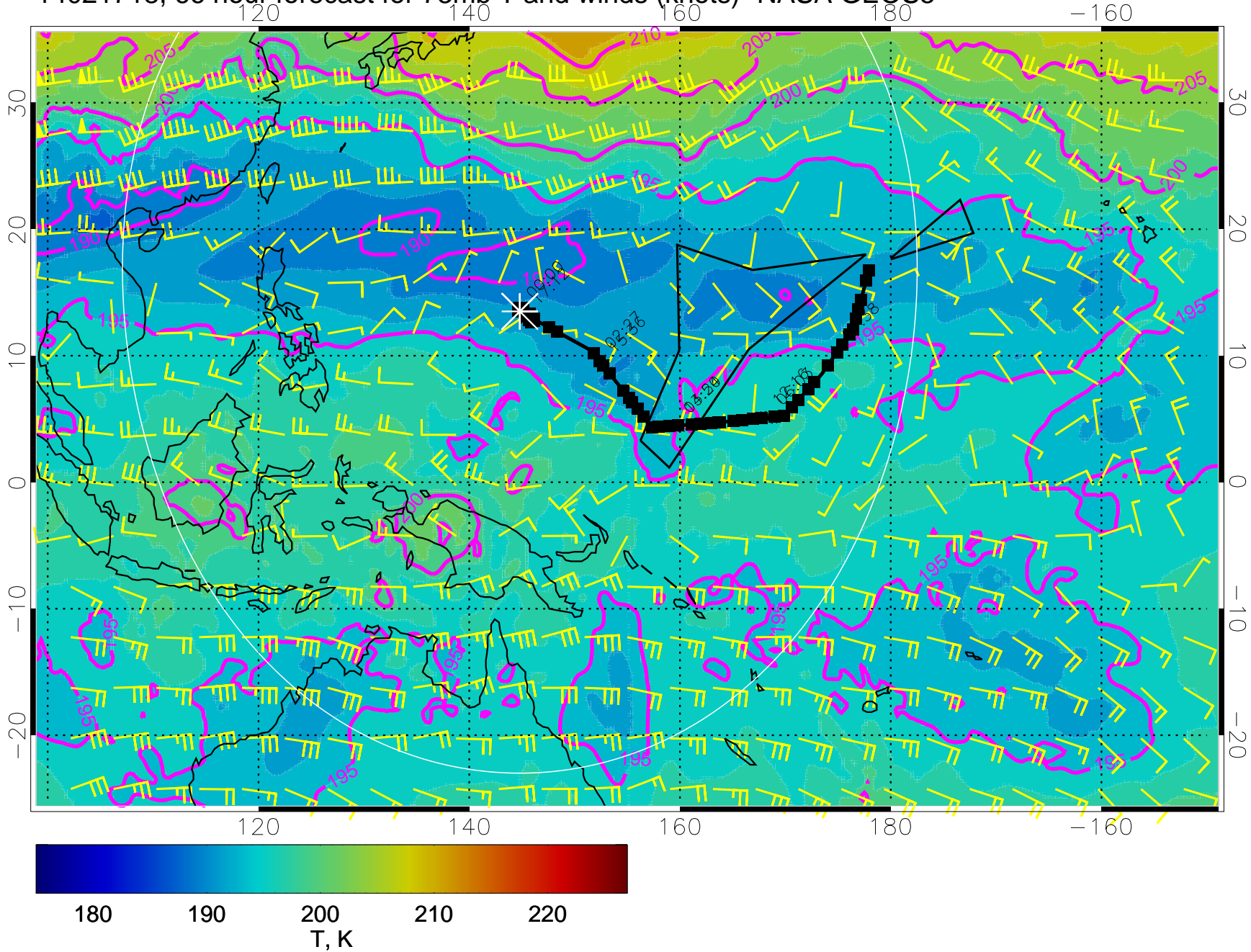
14021706, 54 hour forecast for 73mb T and winds (knots)- NASA GEOS5



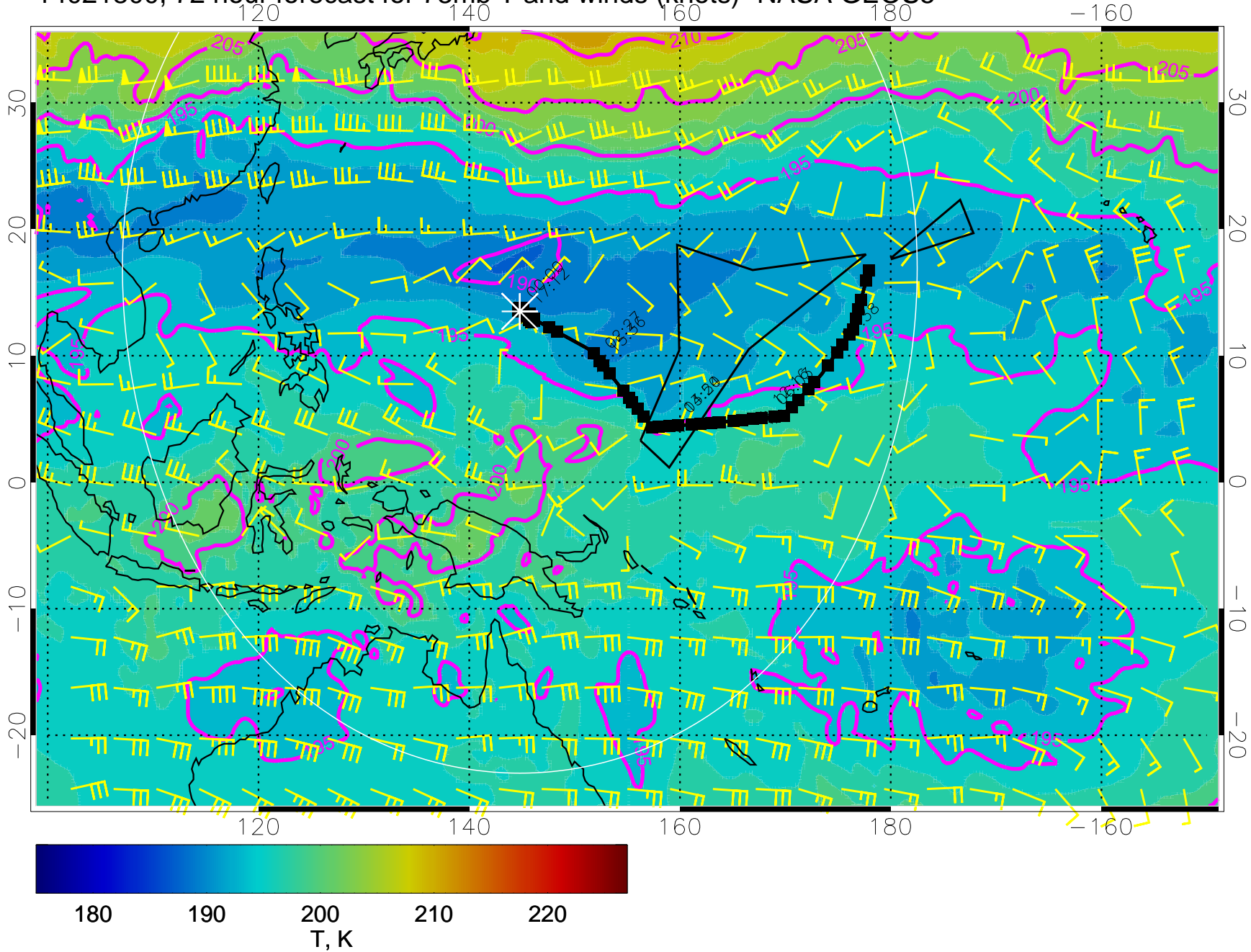
14021712, 60 hour forecast for 73mb T and winds (knots)- NASA GEOS5



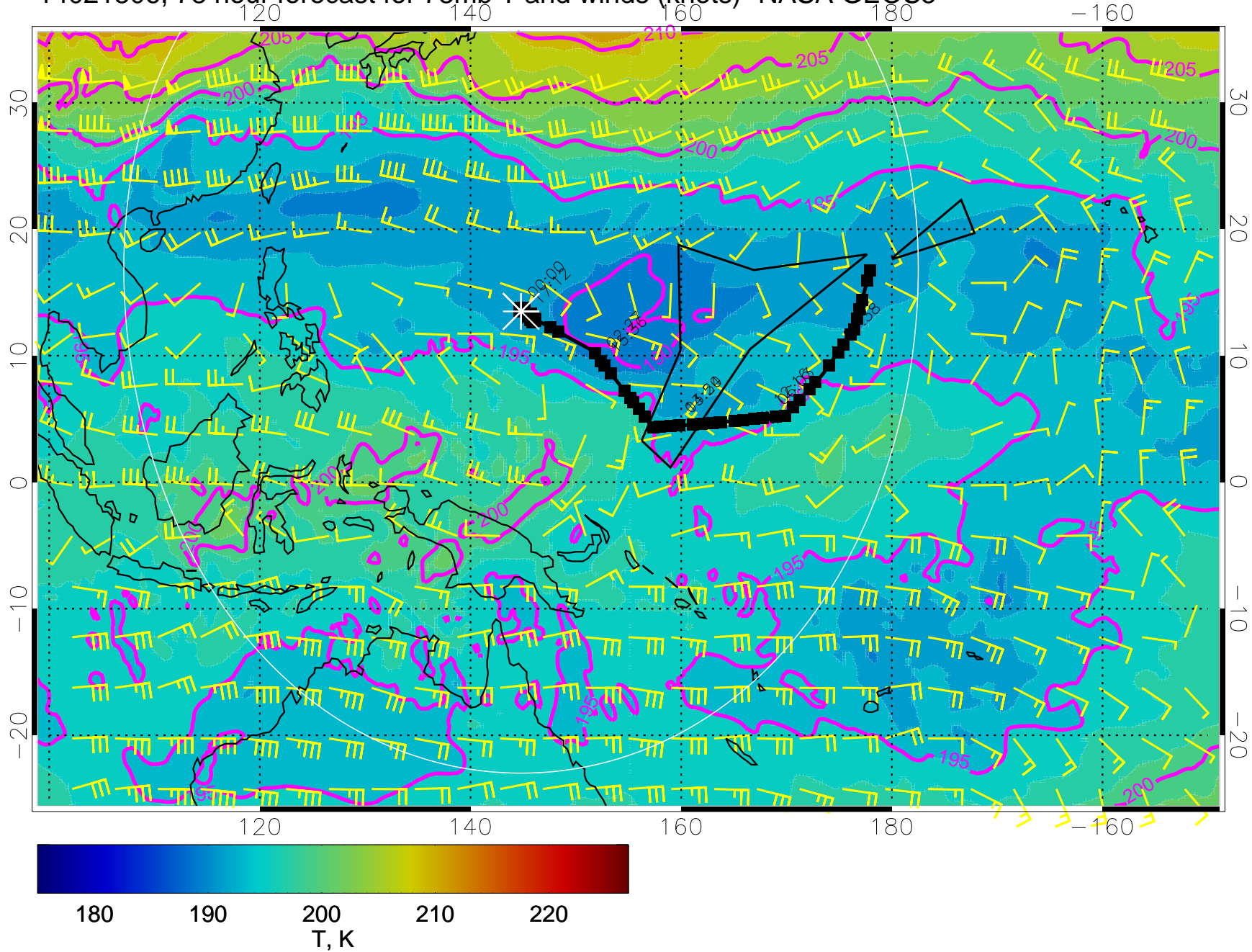
14021718, 66 hour forecast for 73mb T and winds (knots)- NASA GEOS5



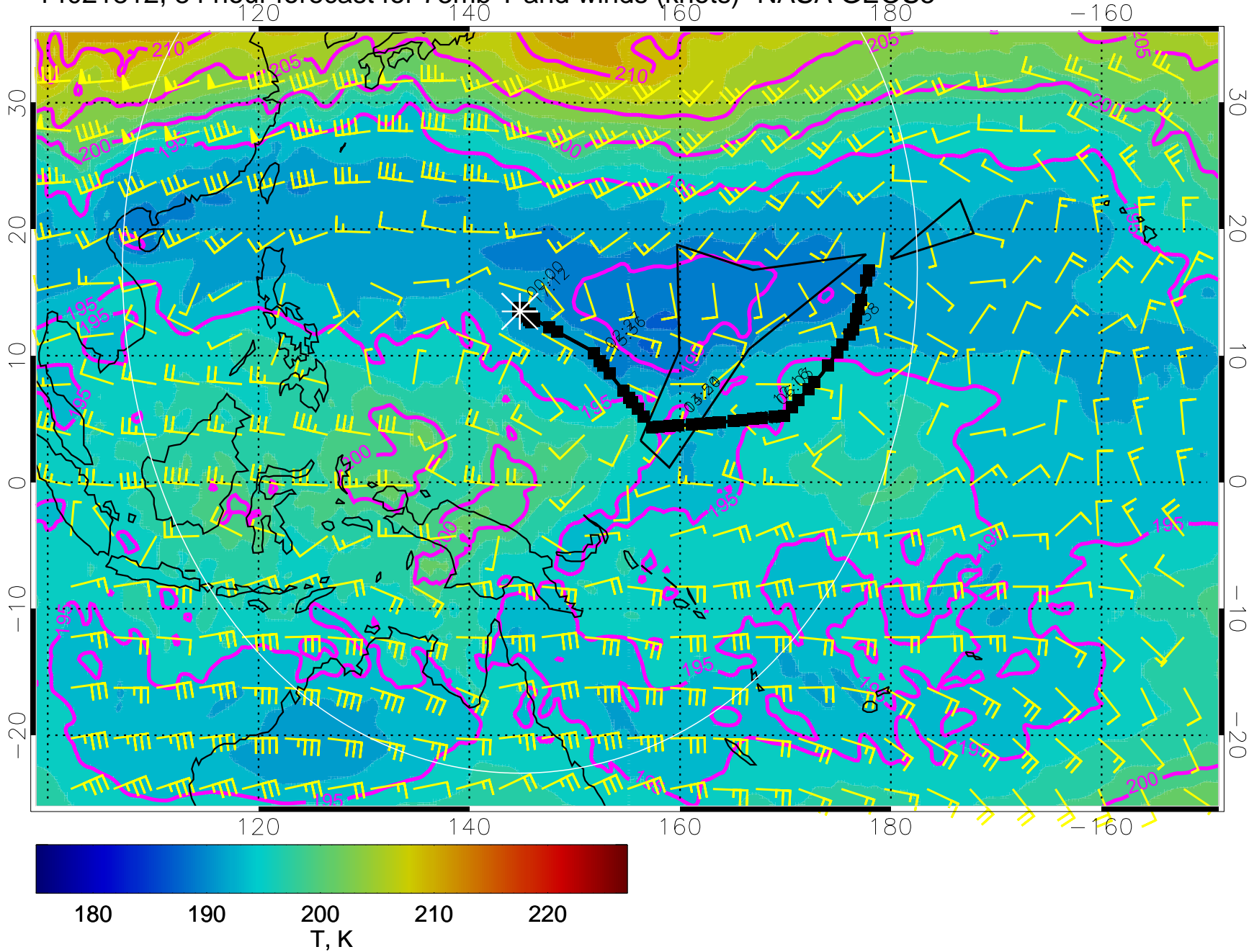
14021800, 72 hour forecast for 73mb T and winds (knots)- NASA GEOS5



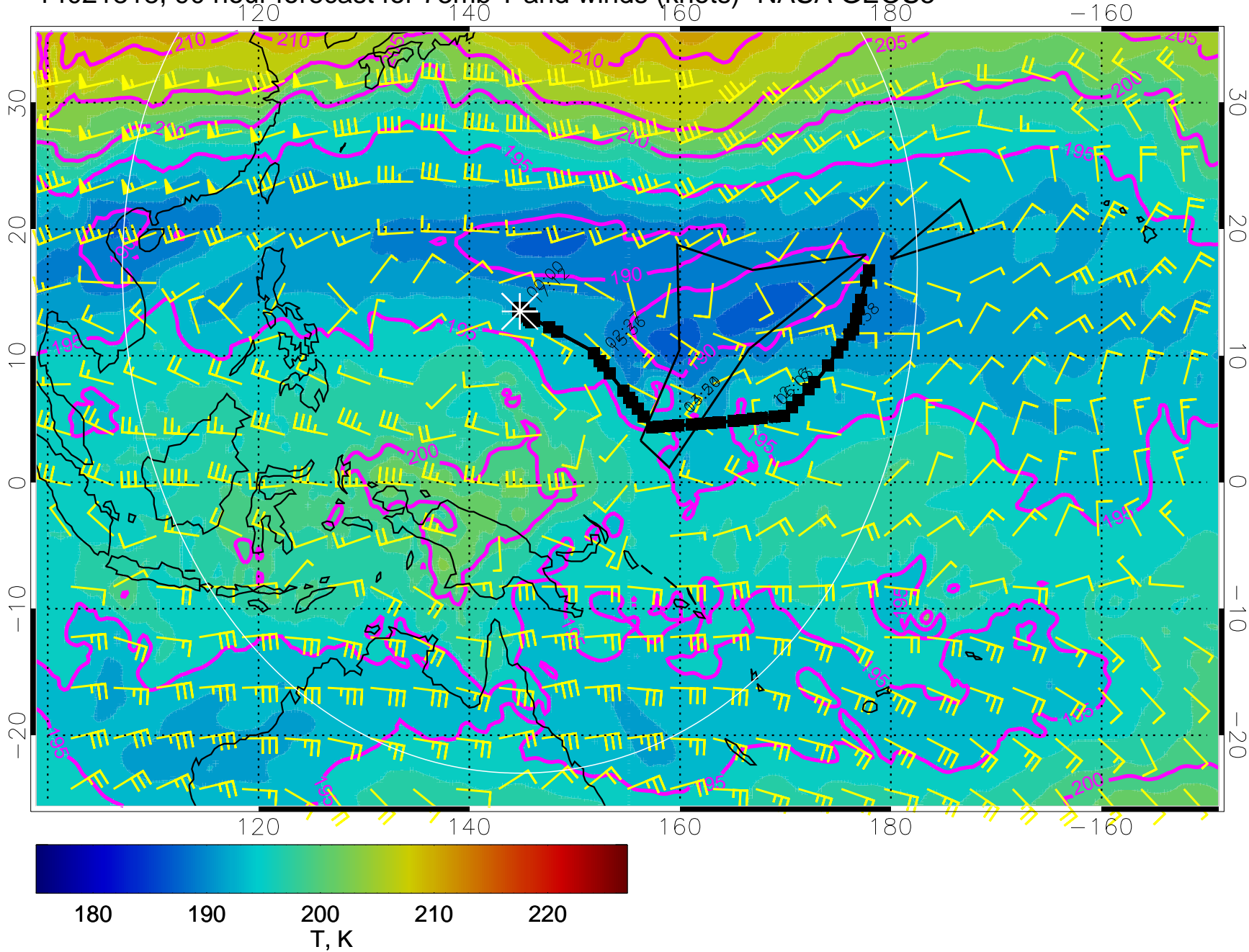
14021806, 78 hour forecast for 73mb T and winds (knots)- NASA GEOS5



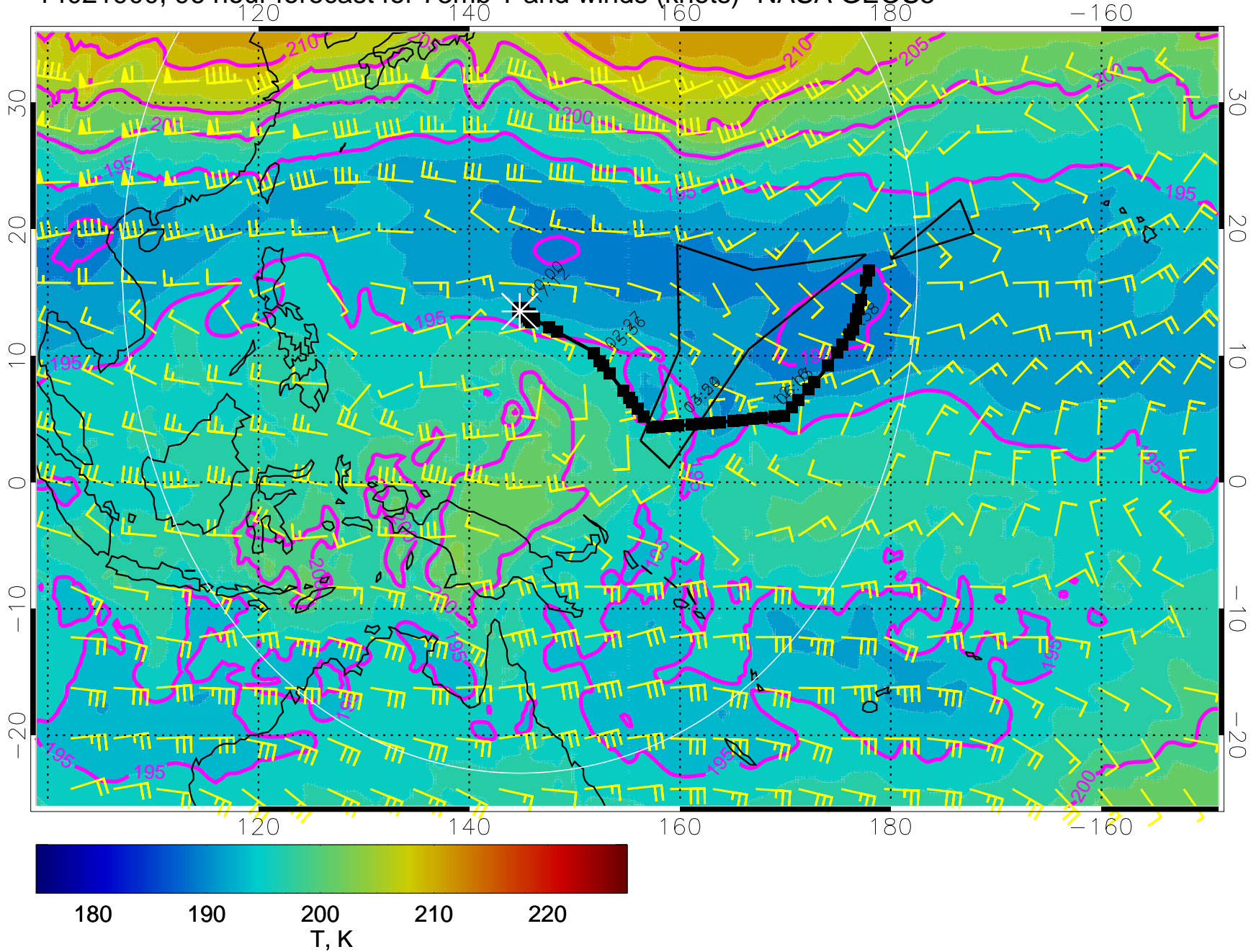
14021812, 84 hour forecast for 73mb T and winds (knots)- NASA GEOS5



14021818, 90 hour forecast for 73mb T and winds (knots)- NASA GEOS5

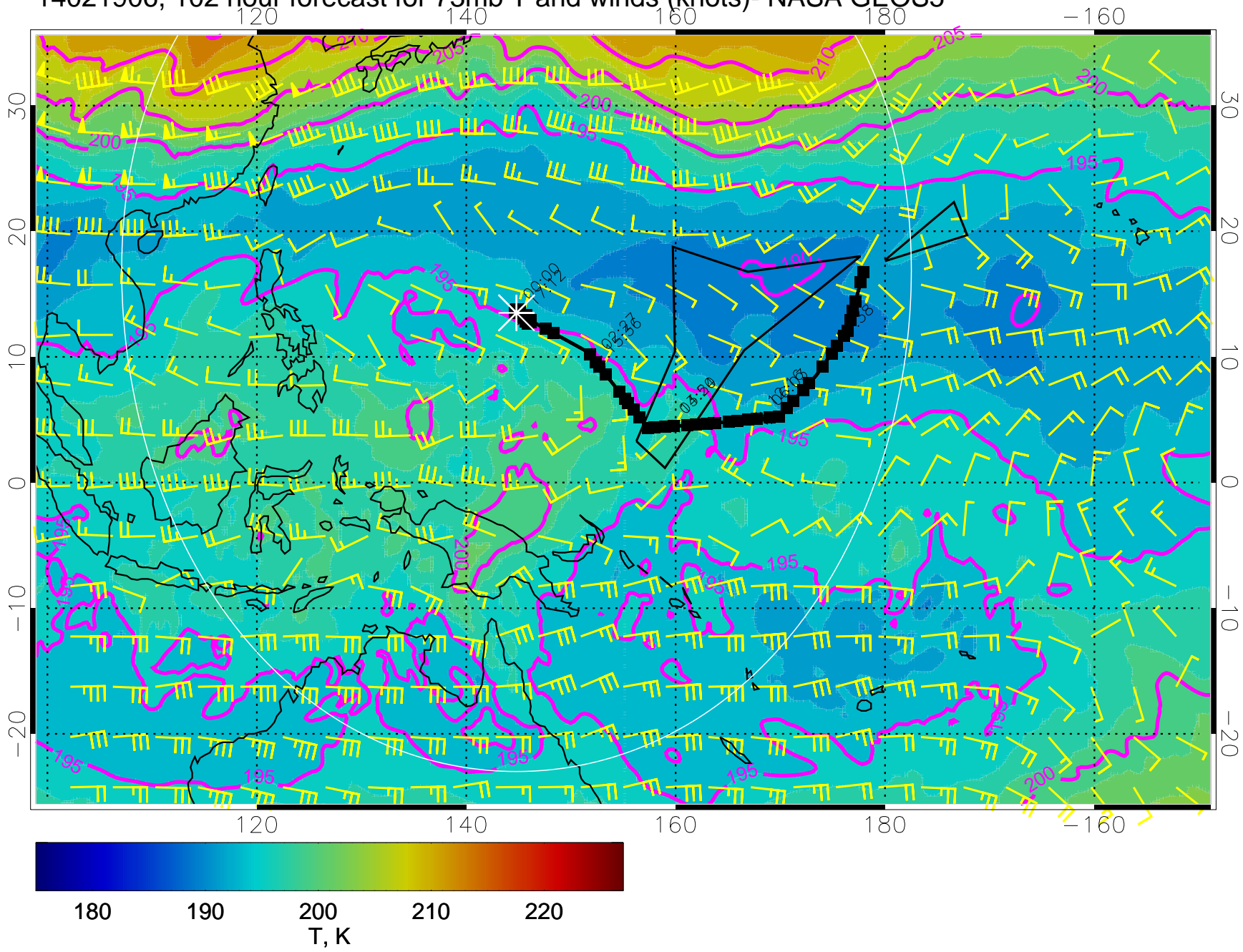


14021900, 96 hour forecast for 73mb T and winds (knots)- NASA GEOS5

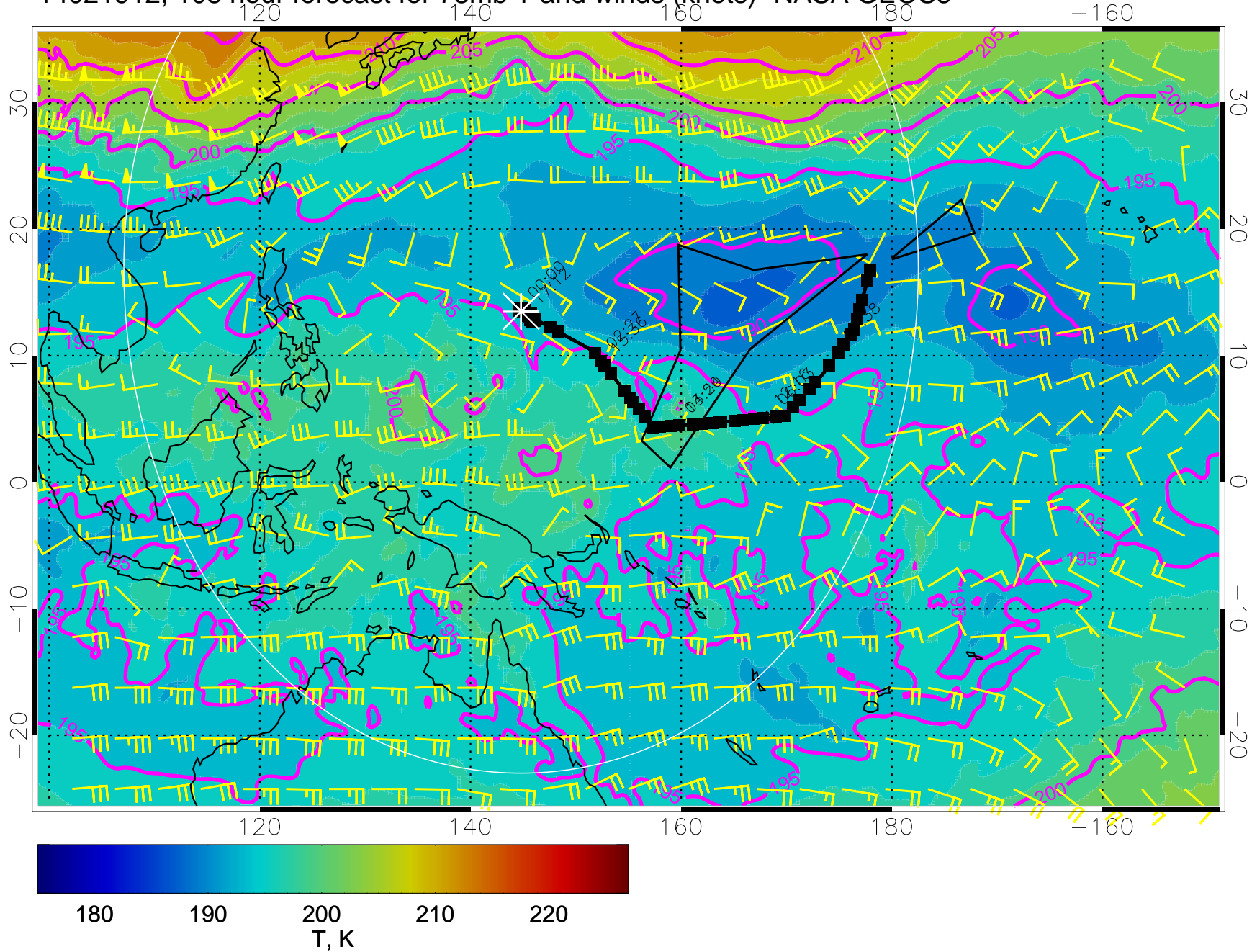




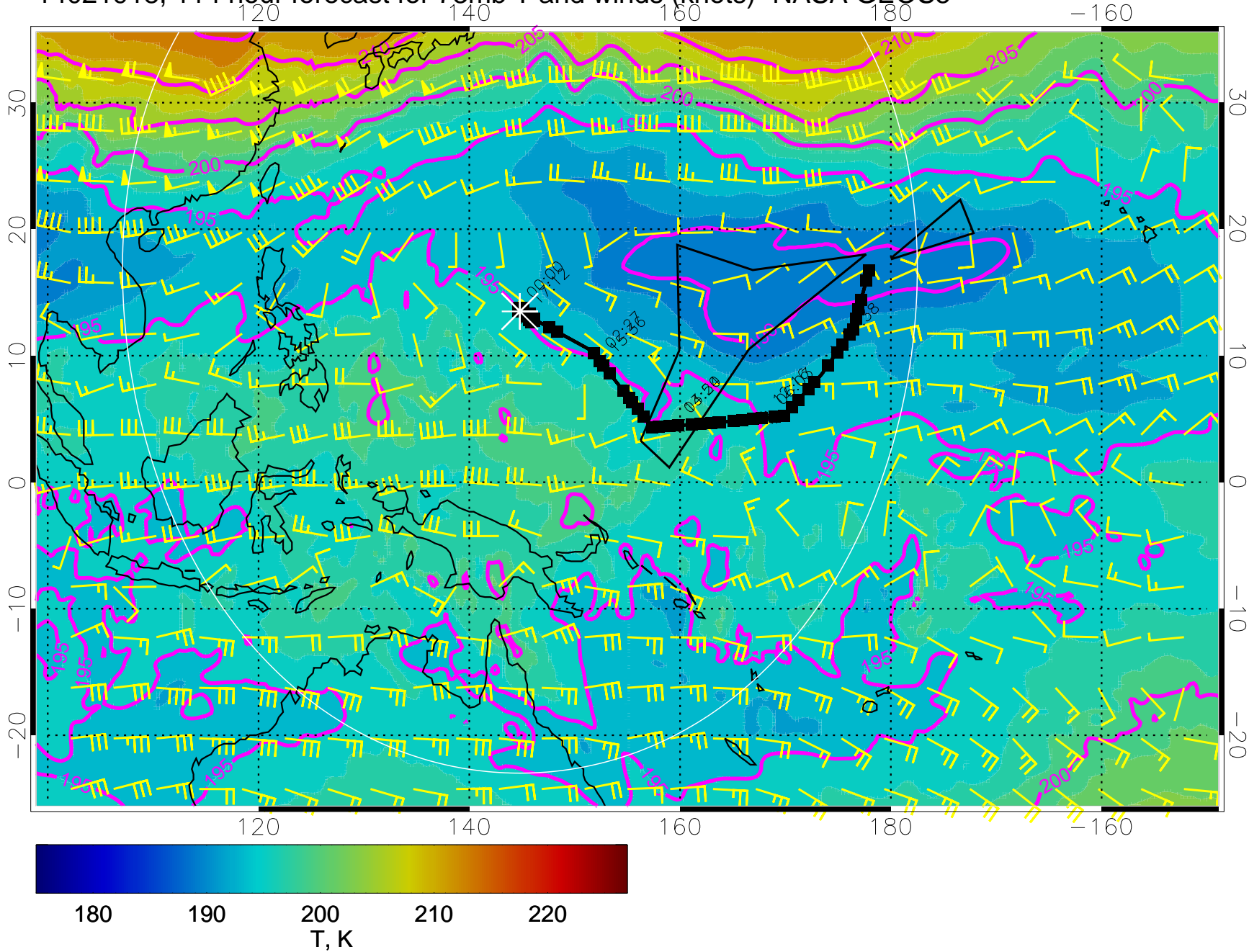
14021906, 102 hour forecast for 73mb T and winds (knots)- NASA GEOS5



14021912, 108 hour forecast for 73mb T and winds (knots)- NASA GEOS5



14021918, 114 hour forecast for 73mb T and winds (knots)- NASA GEOS5



14022000, 120 hour forecast for 73mb T and winds (knots)- NASA GEOS5

