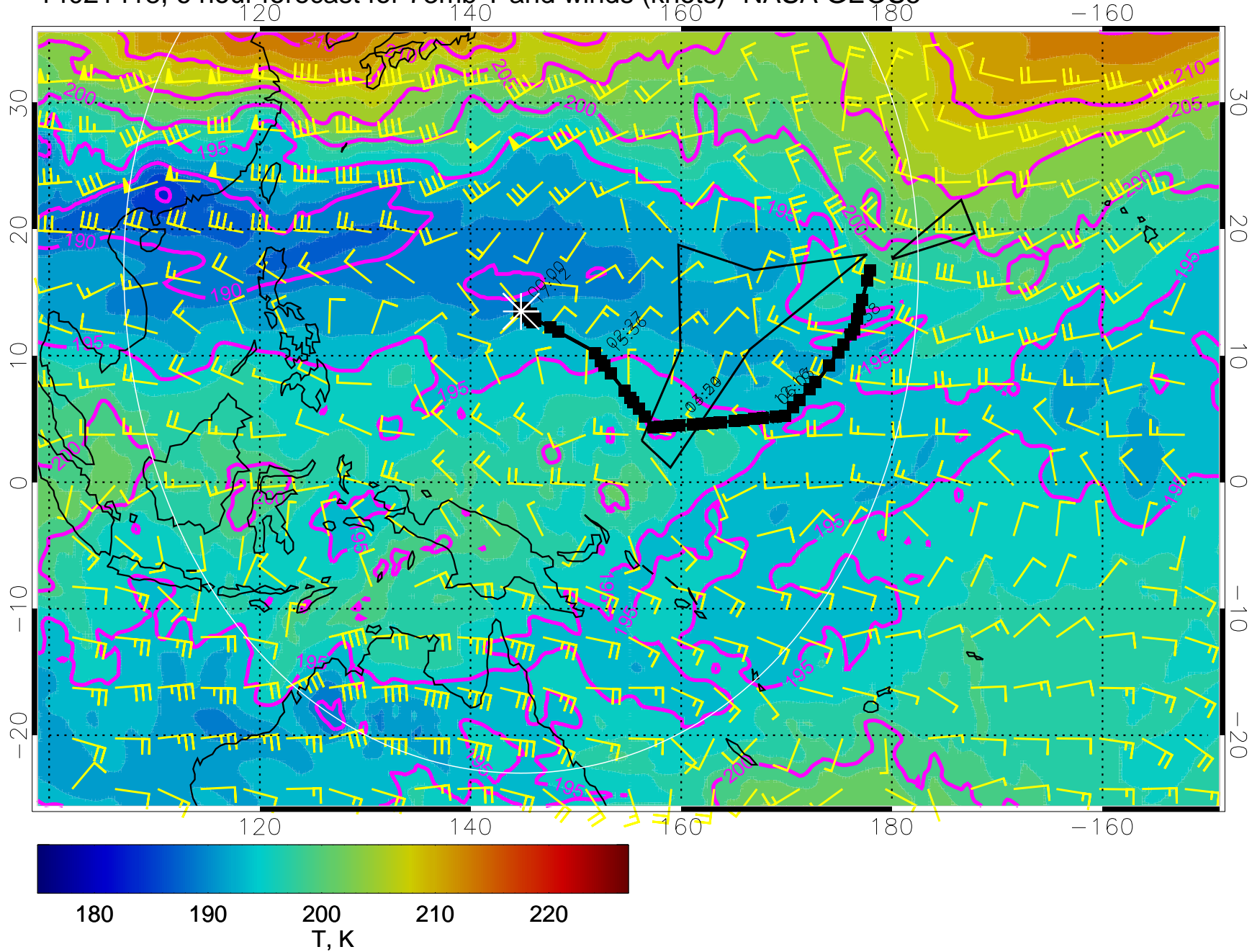
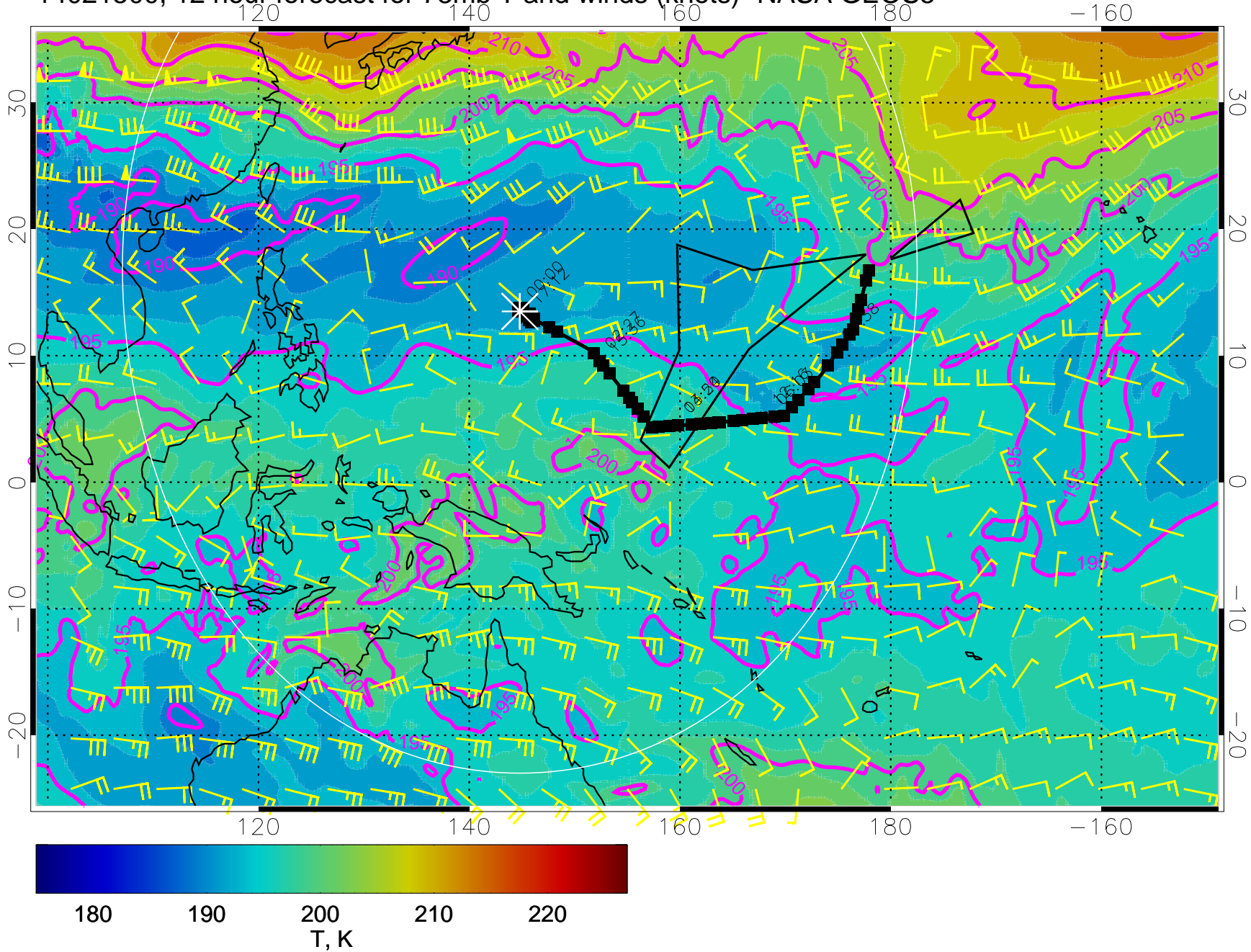


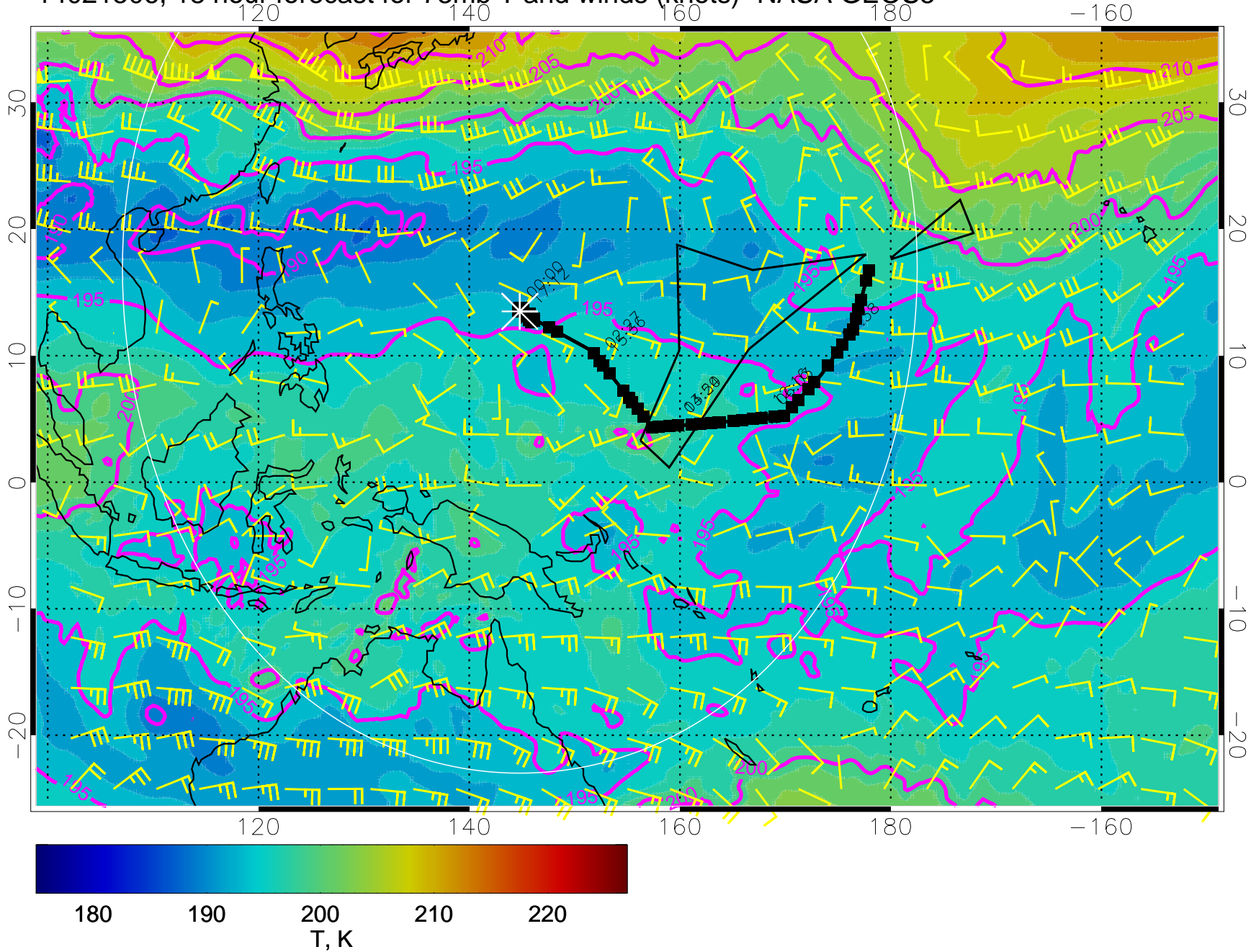
14021418, 6 hour forecast for 73mb T and winds (knots)- NASA GEOS5



14021500, 12 hour forecast for 73mb T and winds (knots)- NASA GEOS5

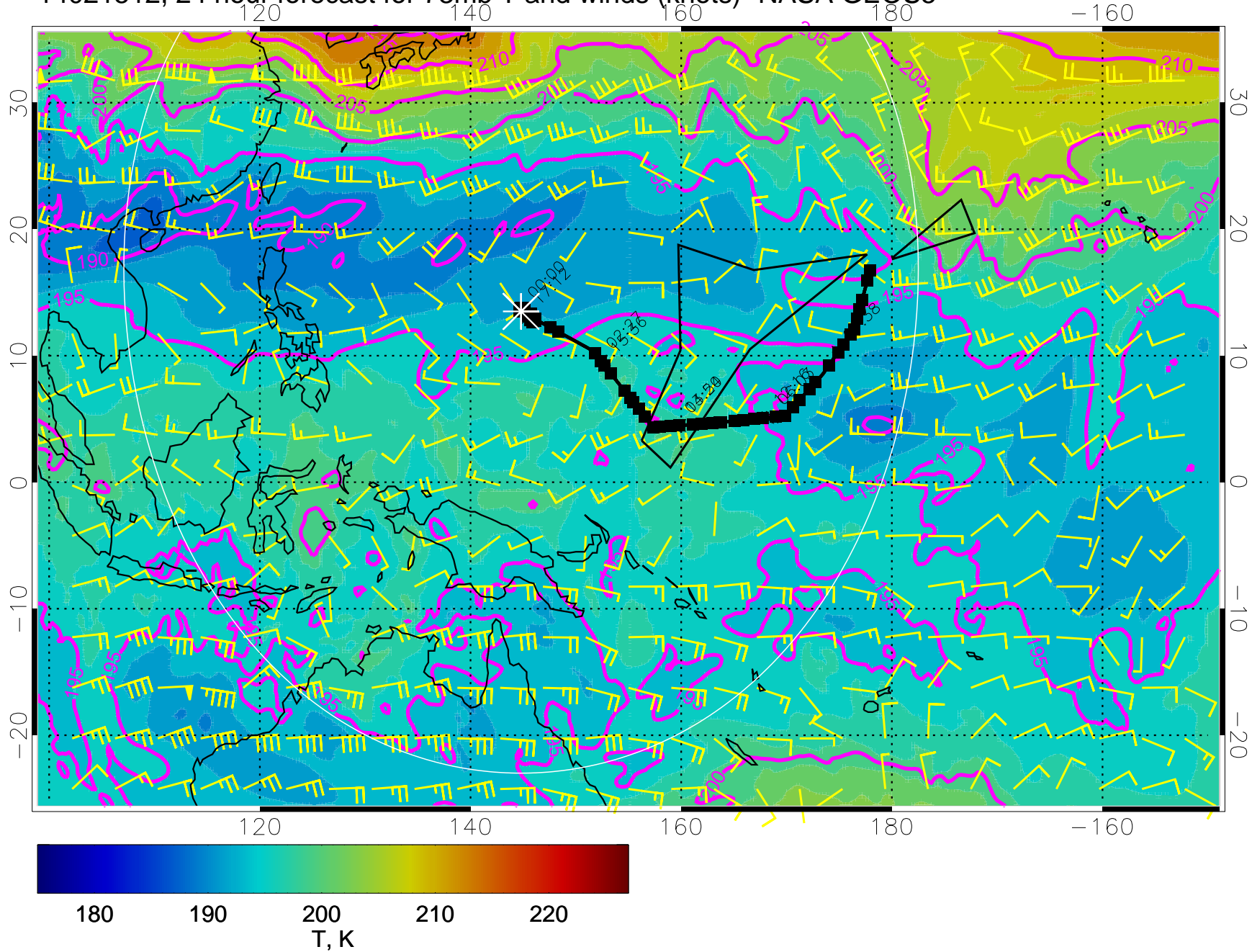


14021506, 18 hour forecast for 73mb T and winds (knots)- NASA GEOS5



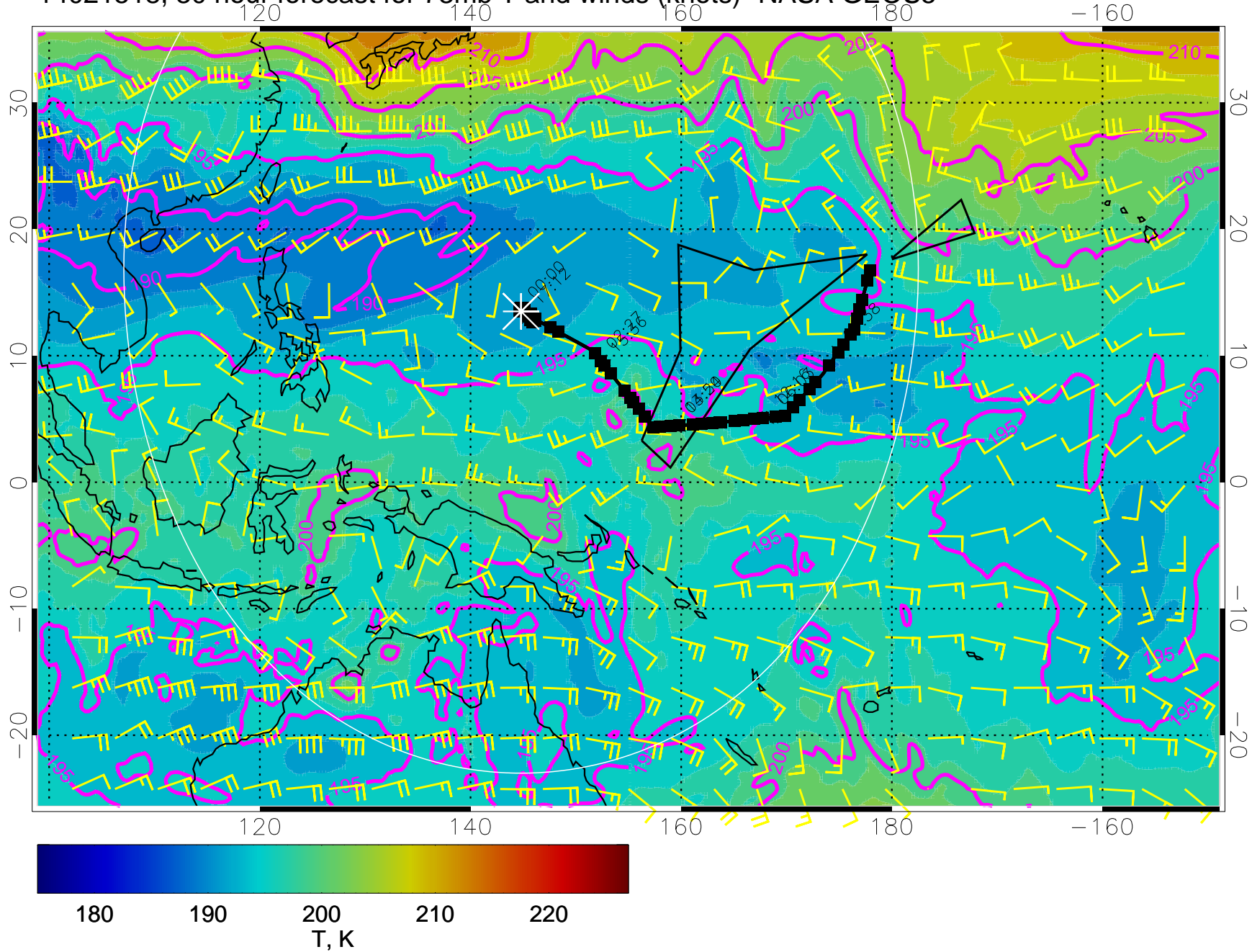


14021512, 24 hour forecast for 73mb T and winds (knots)- NASA GEOS5

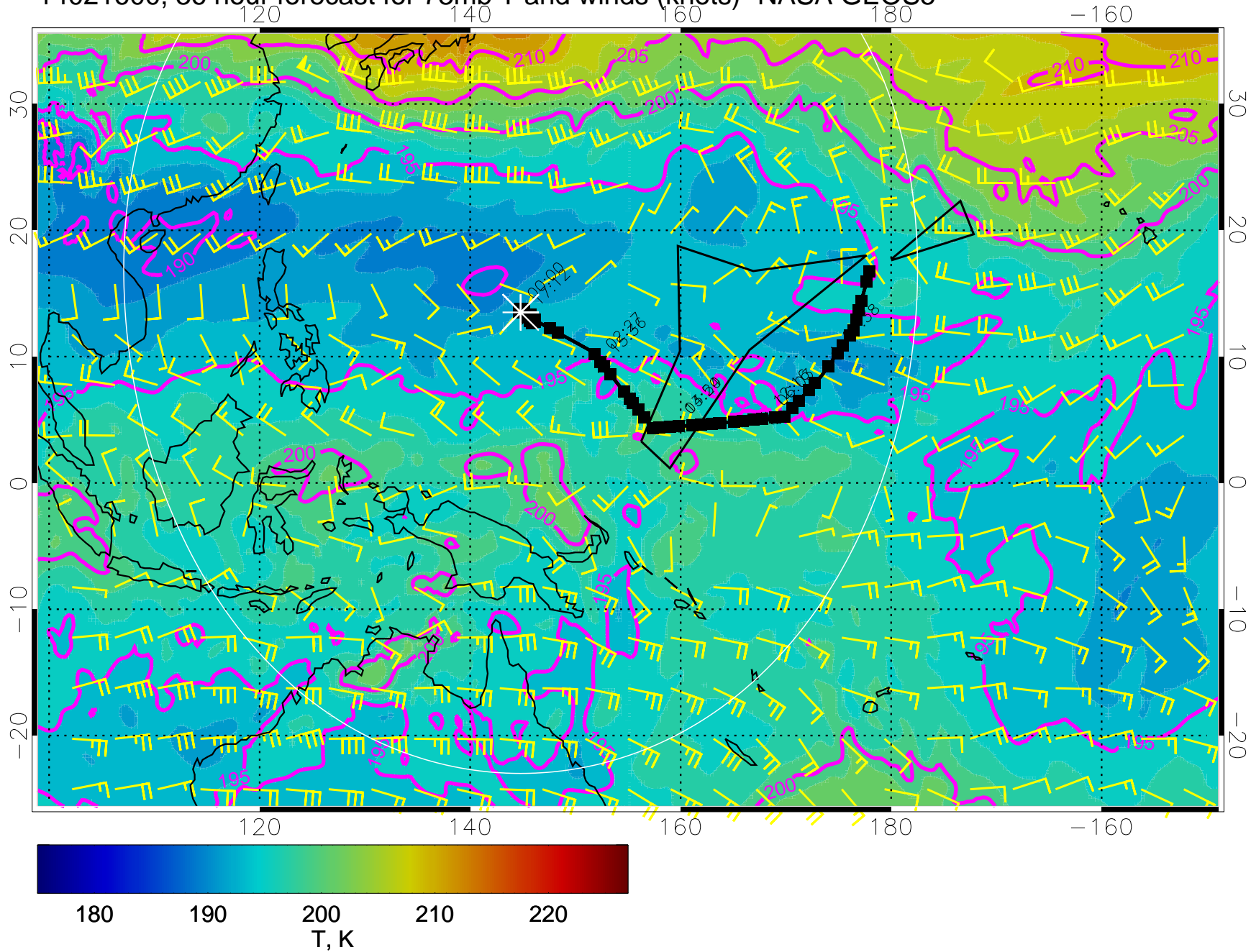




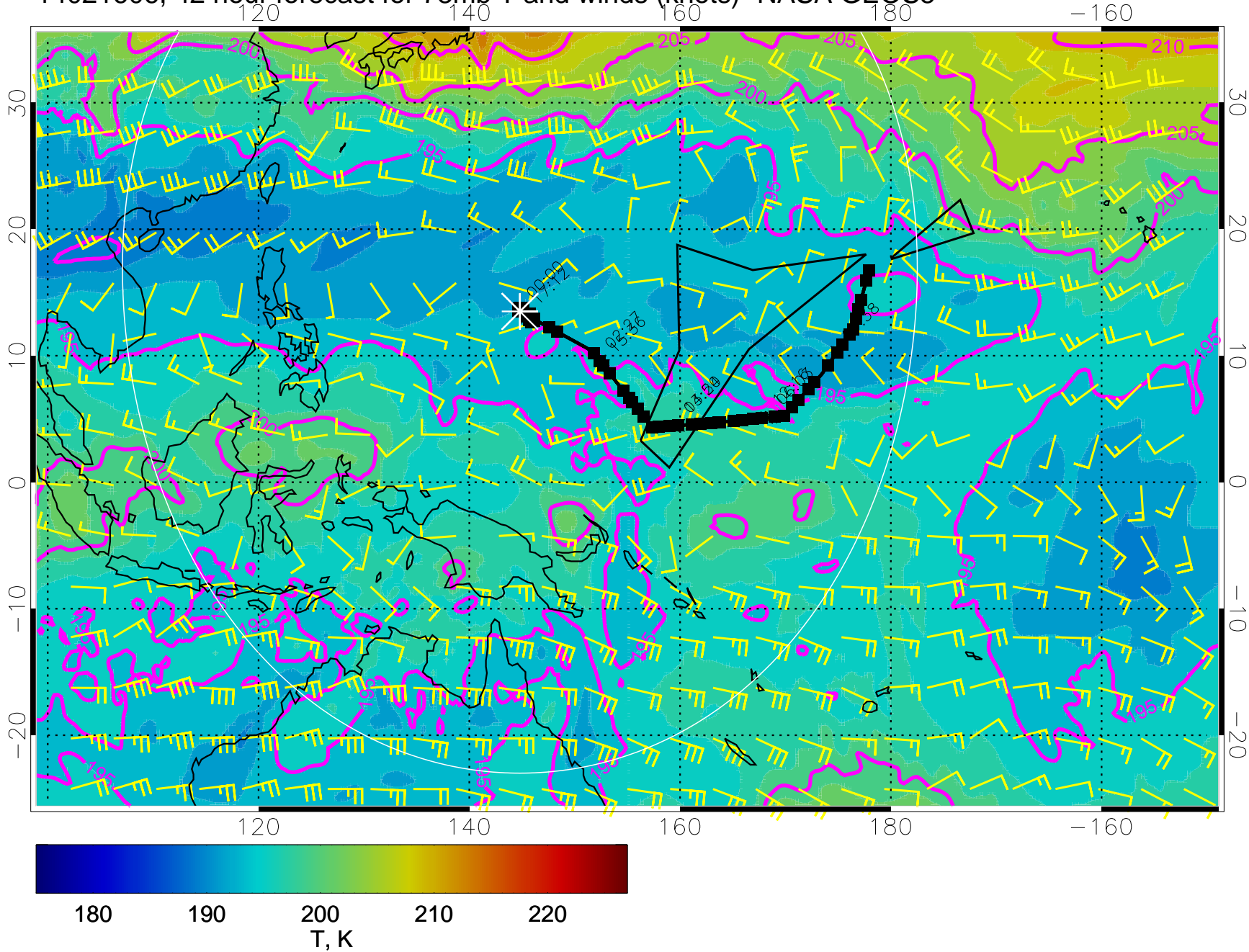
14021518, 30 hour forecast for 73mb T and winds (knots)- NASA GEOS5



14021600, 36 hour forecast for 73mb T and winds (knots)- NASA GEOS5

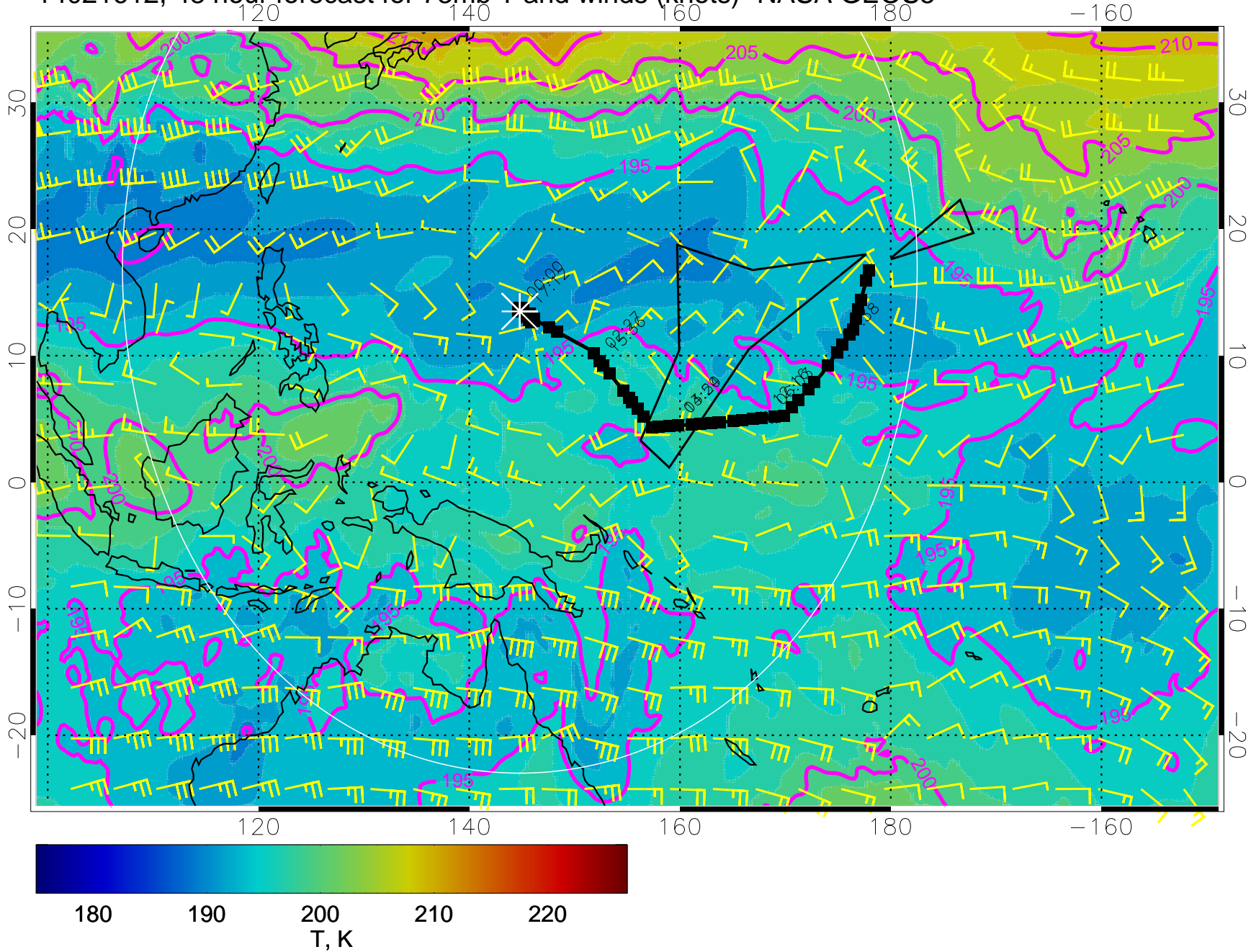


14021606, 42 hour forecast for 73mb T and winds (knots)- NASA GEOS5

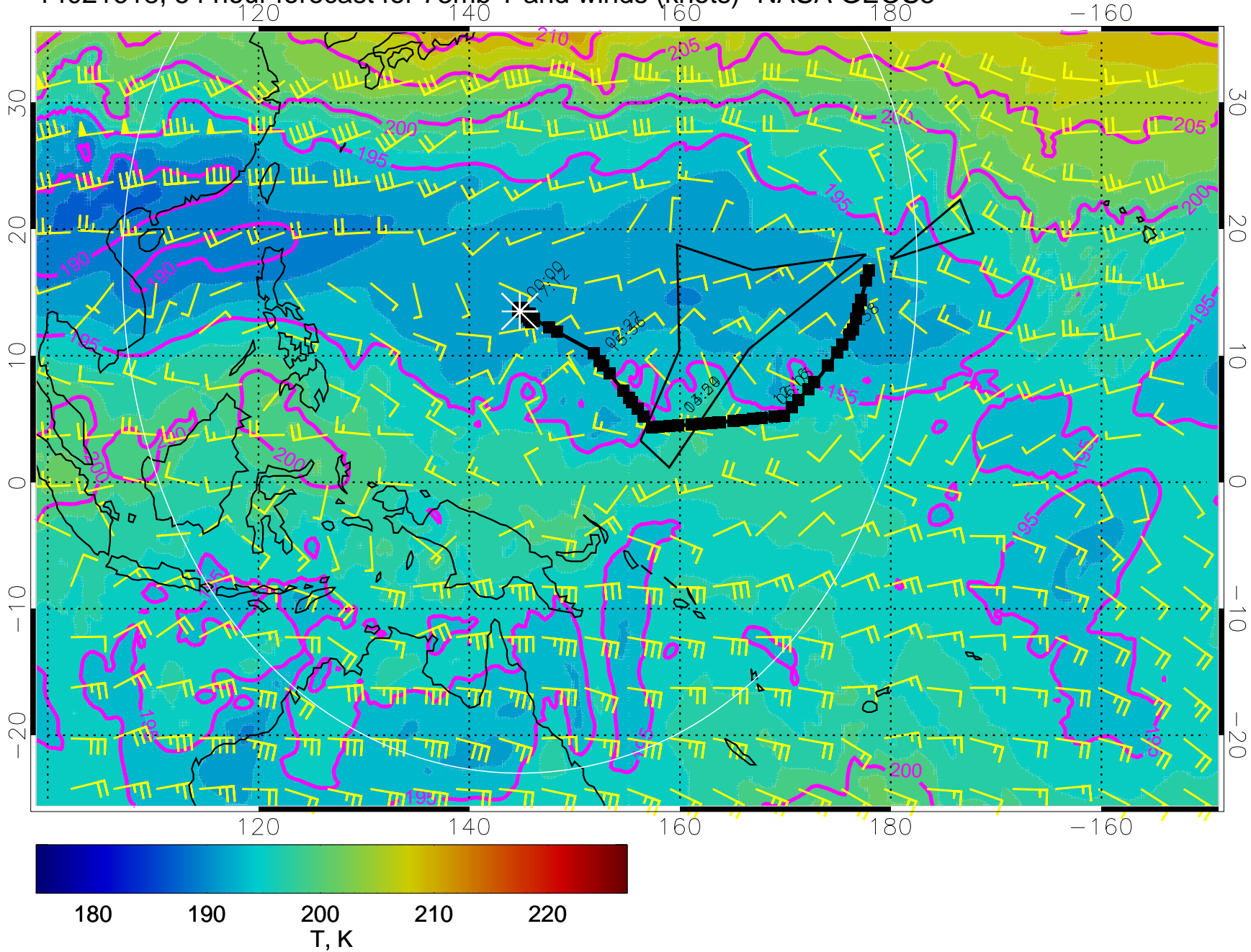




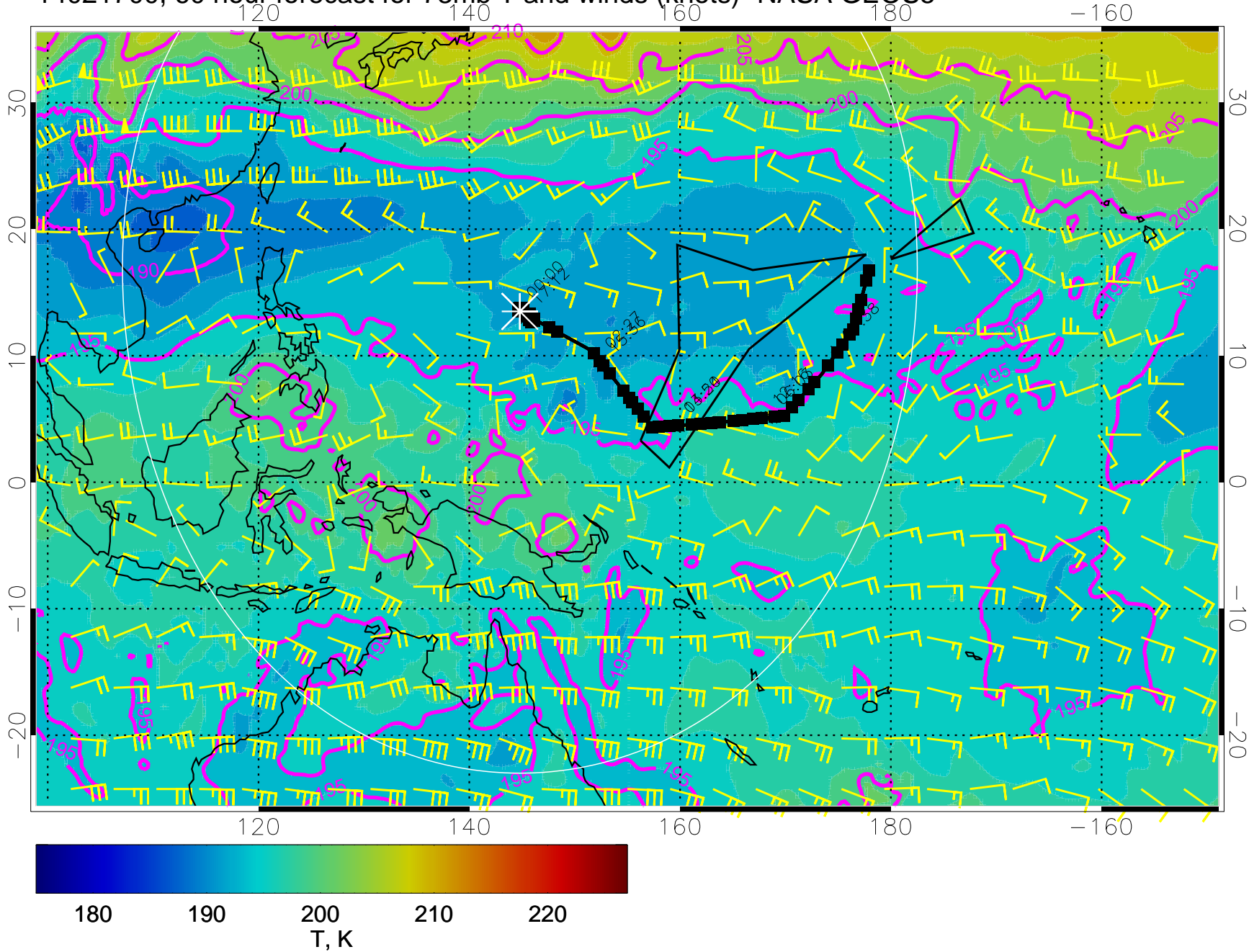
14021612, 48 hour forecast for 73mb T and winds (knots)- NASA GEOS5



14021618, 54 hour forecast for 73mb T and winds (knots)- NASA GEOS5

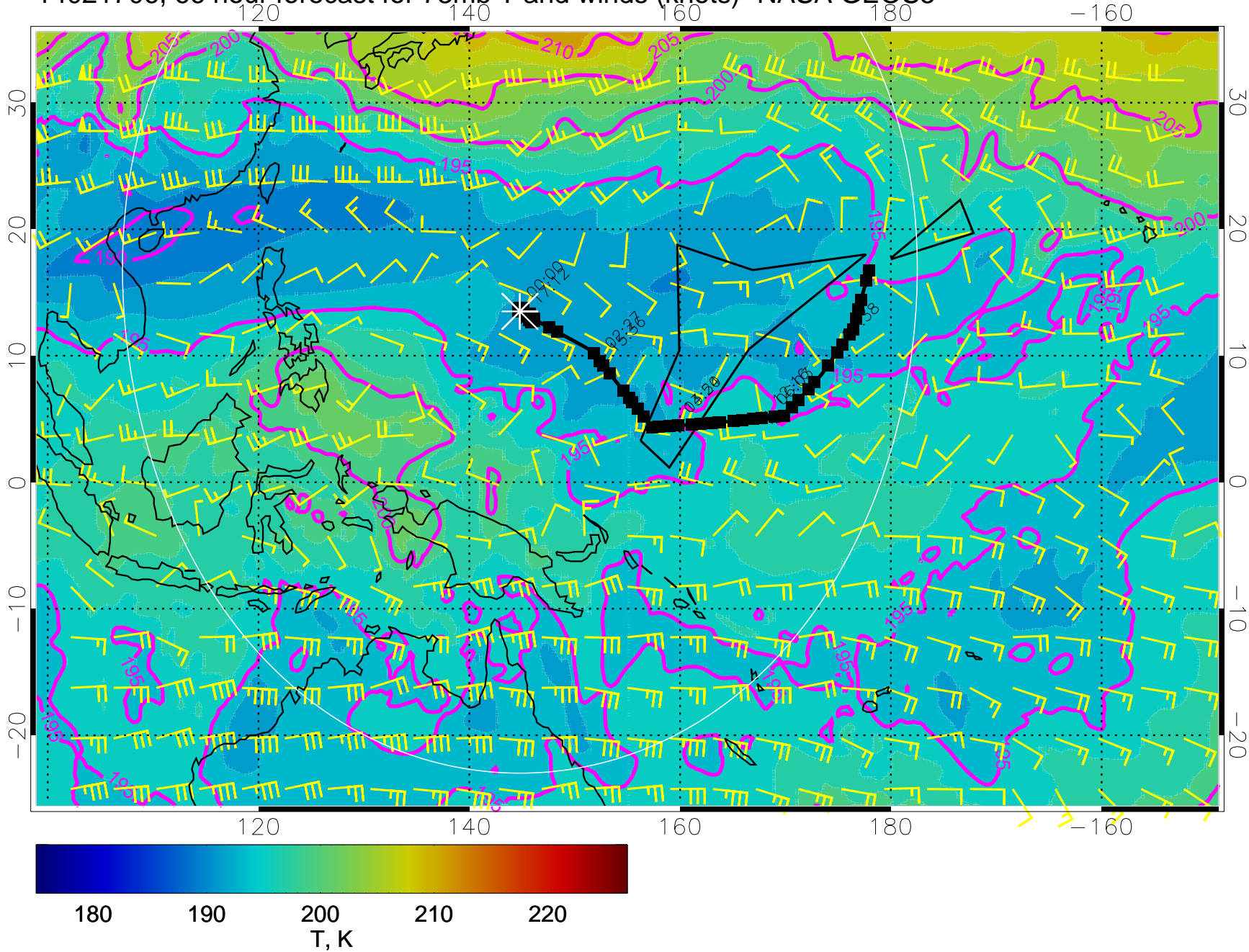


14021700, 60 hour forecast for 73mb T and winds (knots)- NASA GEOS5

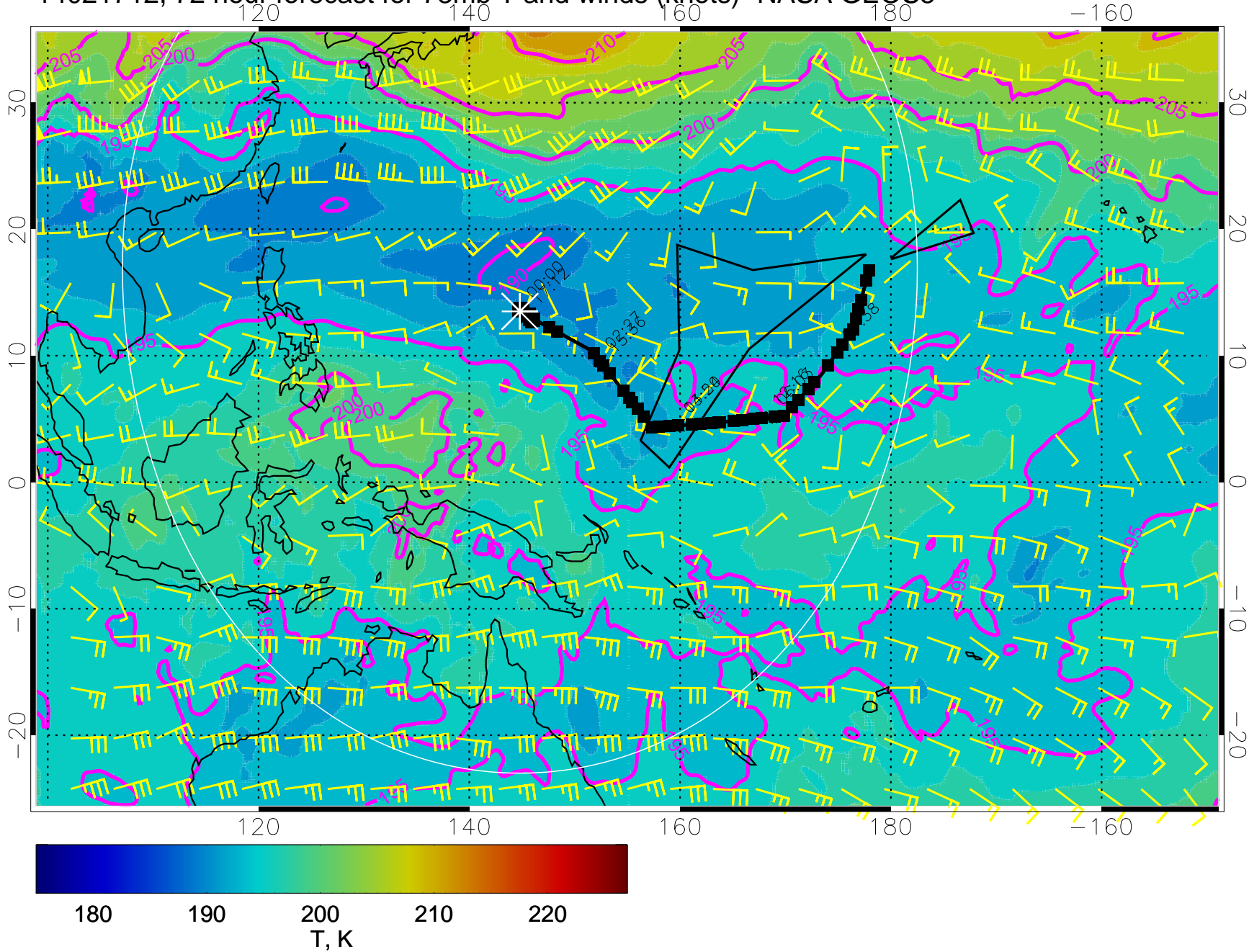




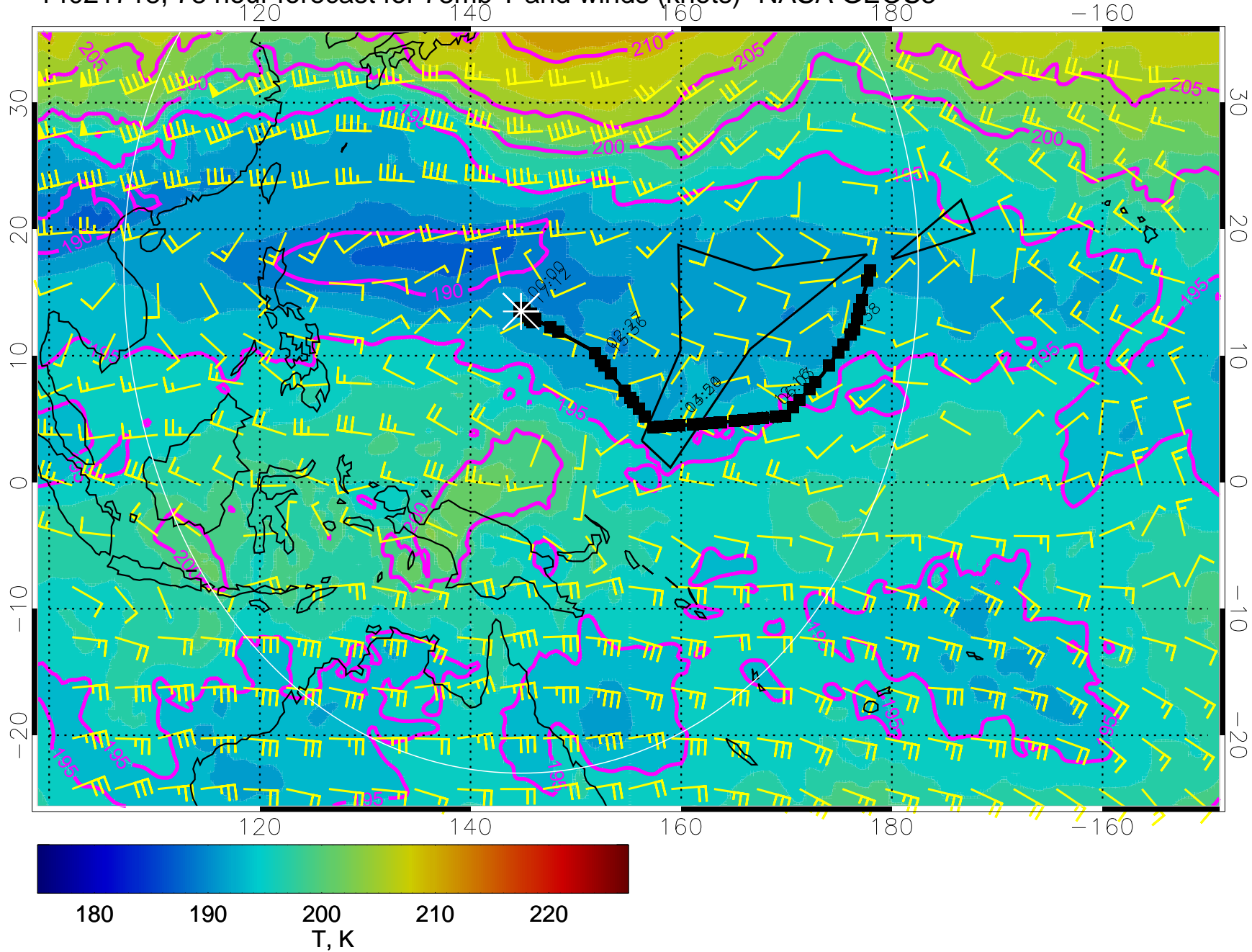
14021706, 66 hour forecast for 73mb T and winds (knots)- NASA GEOS5



14021712, 72 hour forecast for 73mb T and winds (knots)- NASA GEOS5

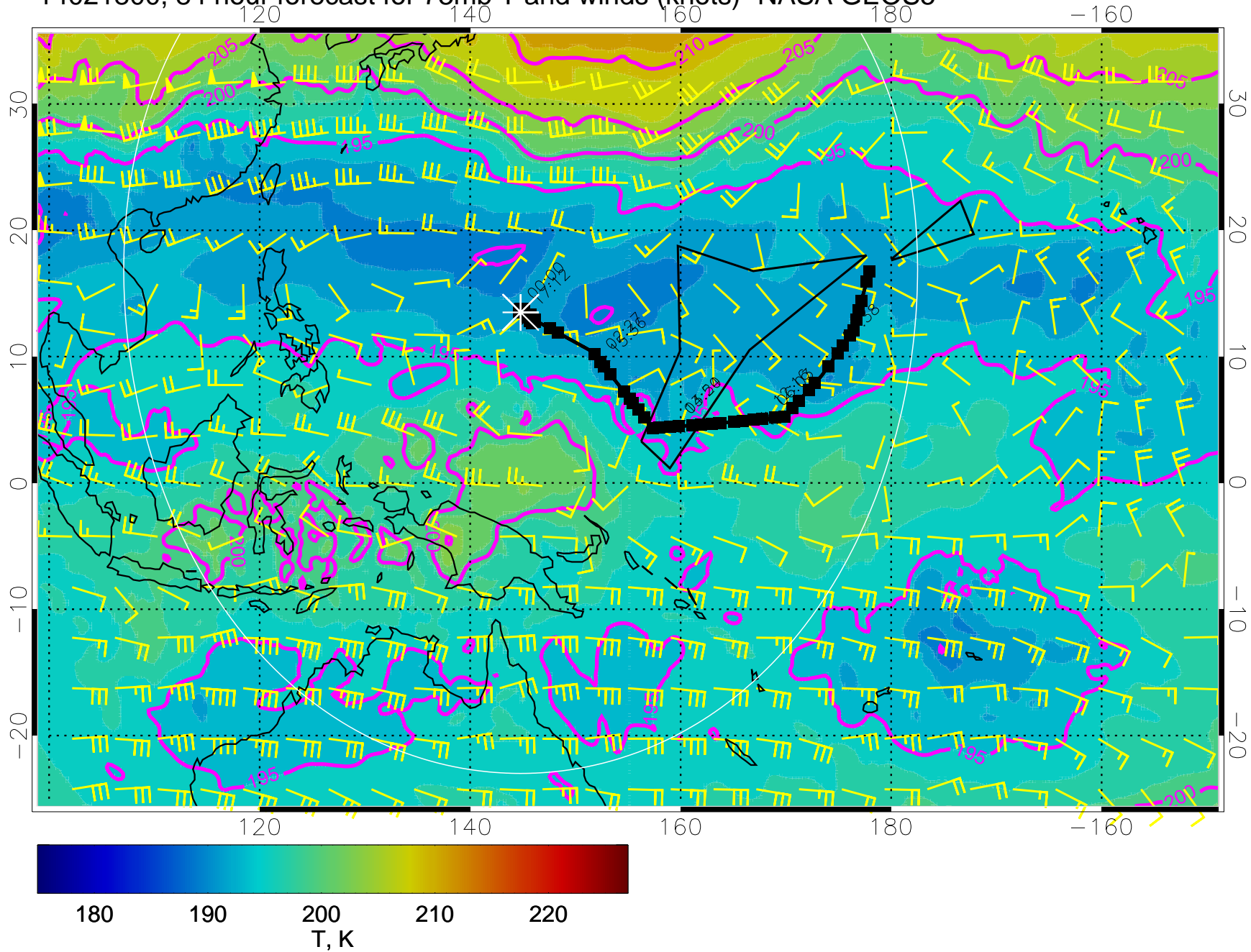


14021718, 78 hour forecast for 73mb T and winds (knots)- NASA GEOS5

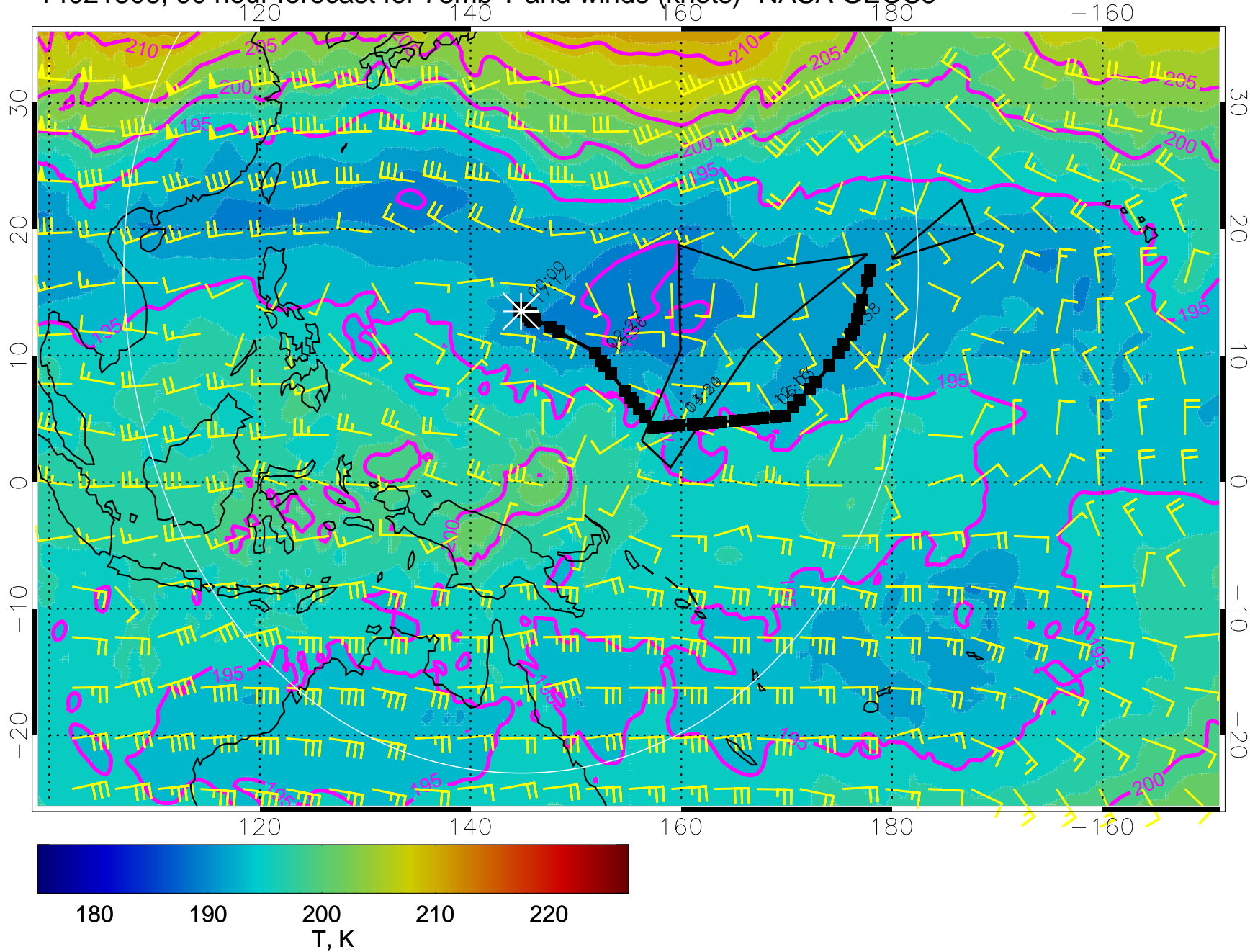




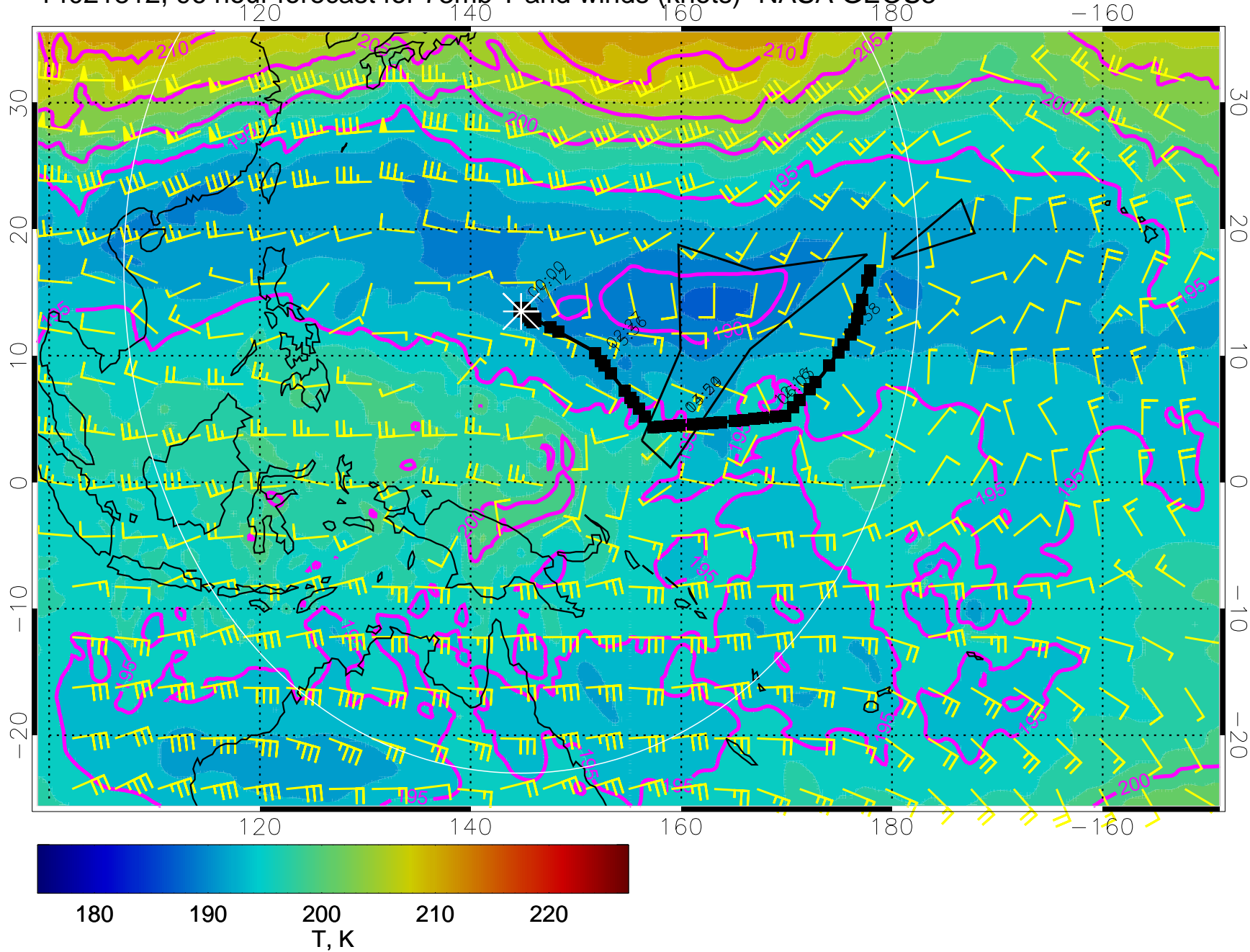
14021800, 84 hour forecast for 73mb T and winds (knots)- NASA GEOS5



14021806, 90 hour forecast for 73mb T and winds (knots)- NASA GEOS5

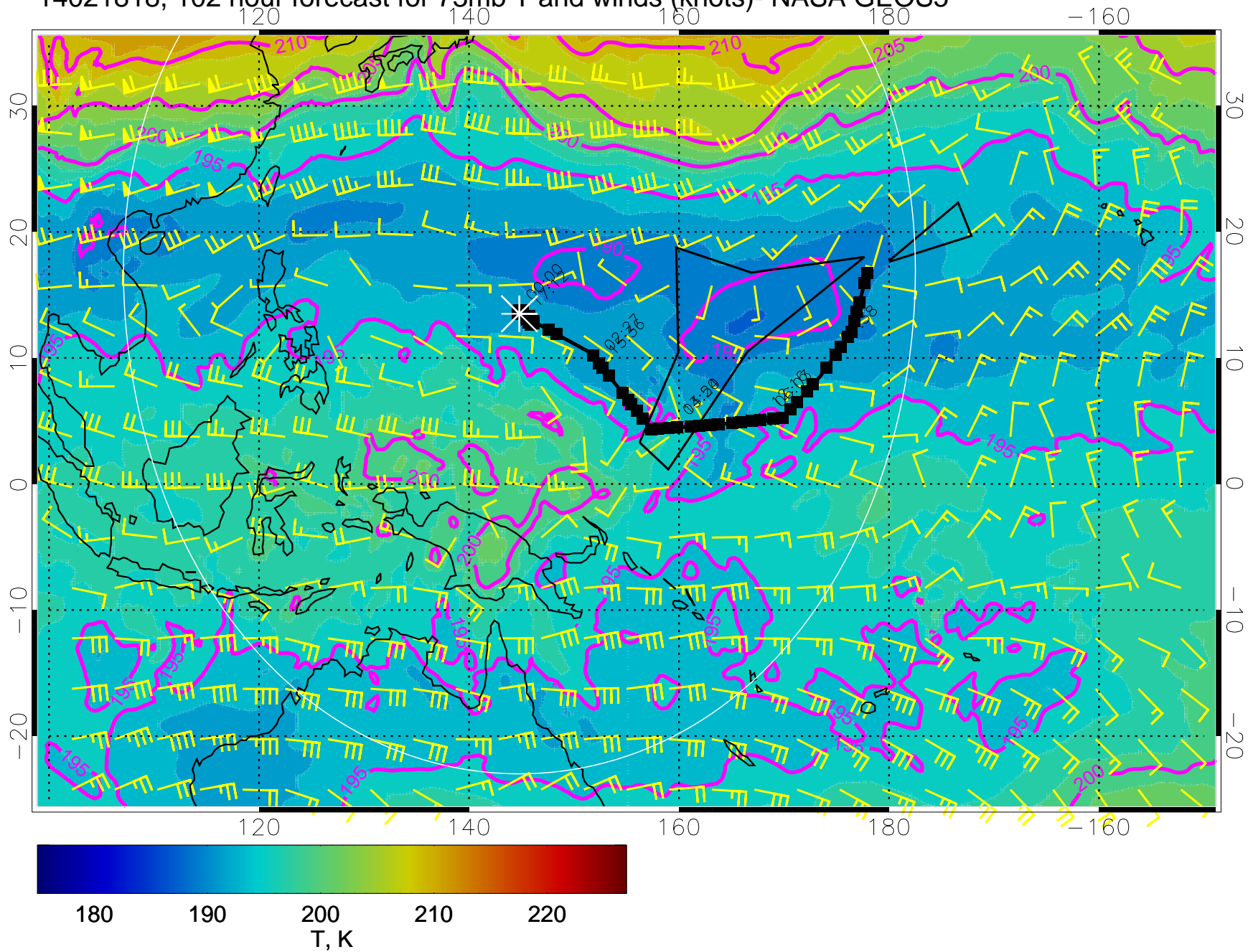


14021812, 96 hour forecast for 73mb T and winds (knots)- NASA GEOS5

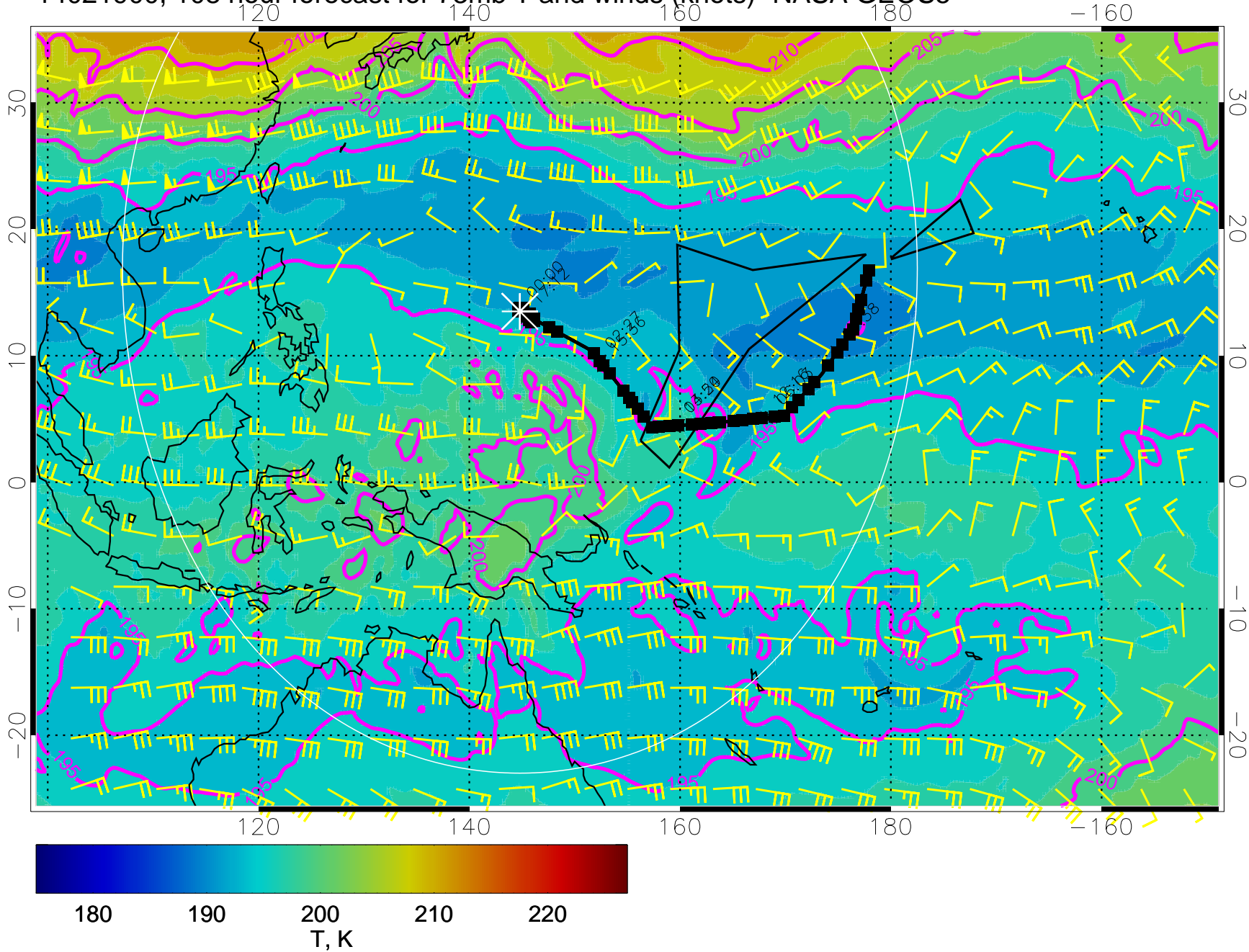




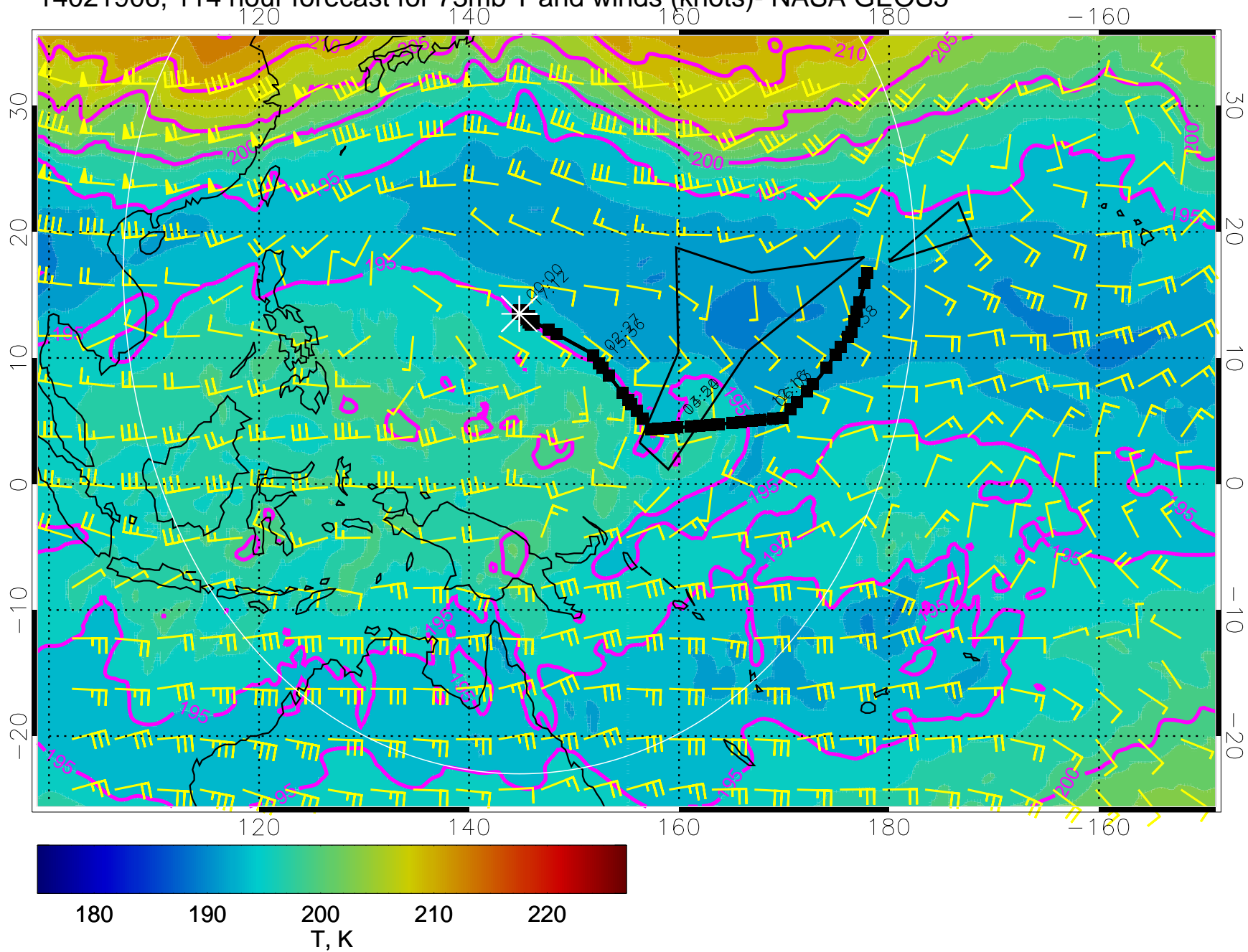
14021818, 102 hour forecast for 73mb T and winds (knots)- NASA GEOS5



14021900, 108 hour forecast for 73mb T and winds (knots)- NASA GEOS5



14021906, 114 hour forecast for 73mb T and winds (knots)- NASA GEOS5





14021912, 120 hour forecast for 73mb T and winds (knots)- NASA GEOS5

