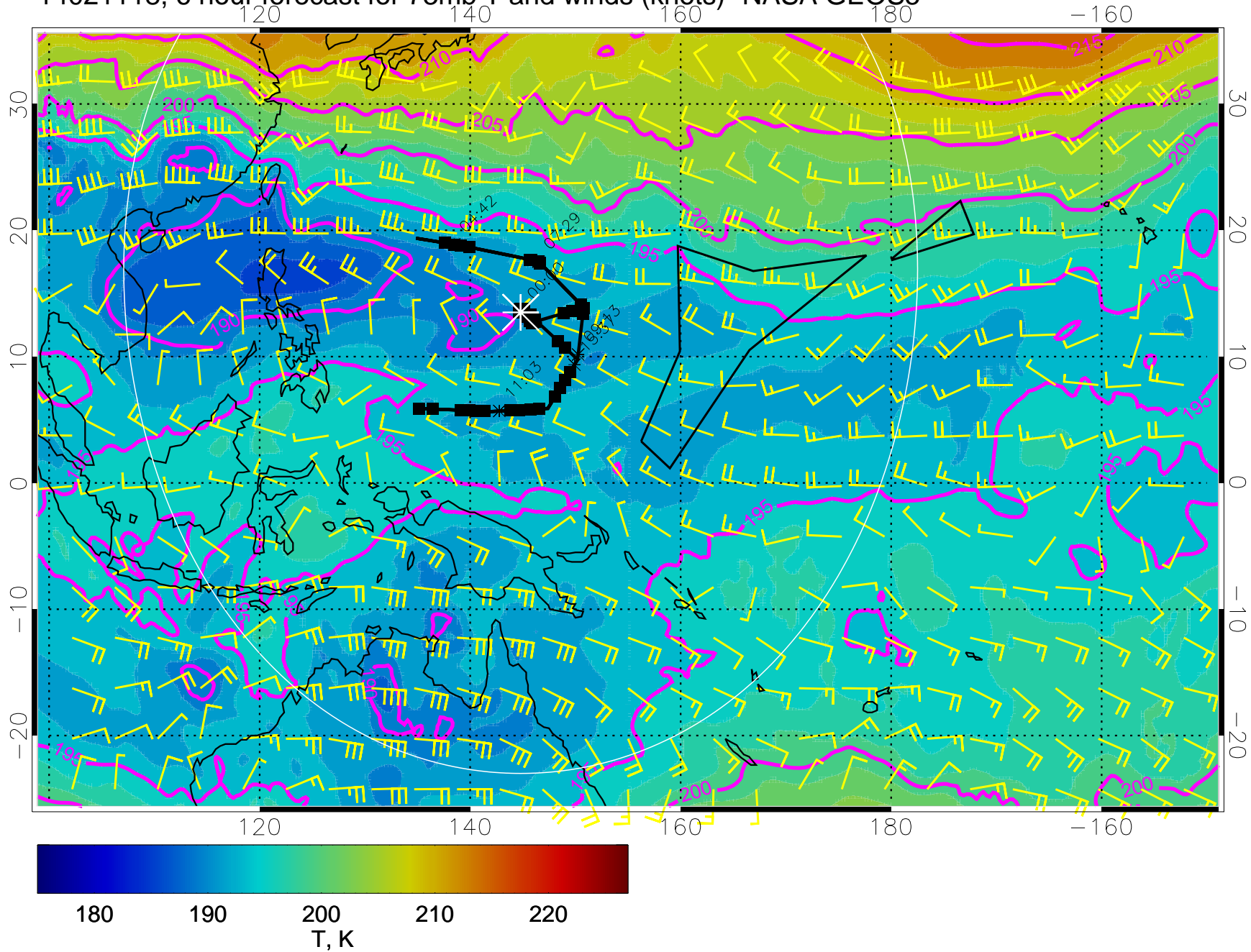
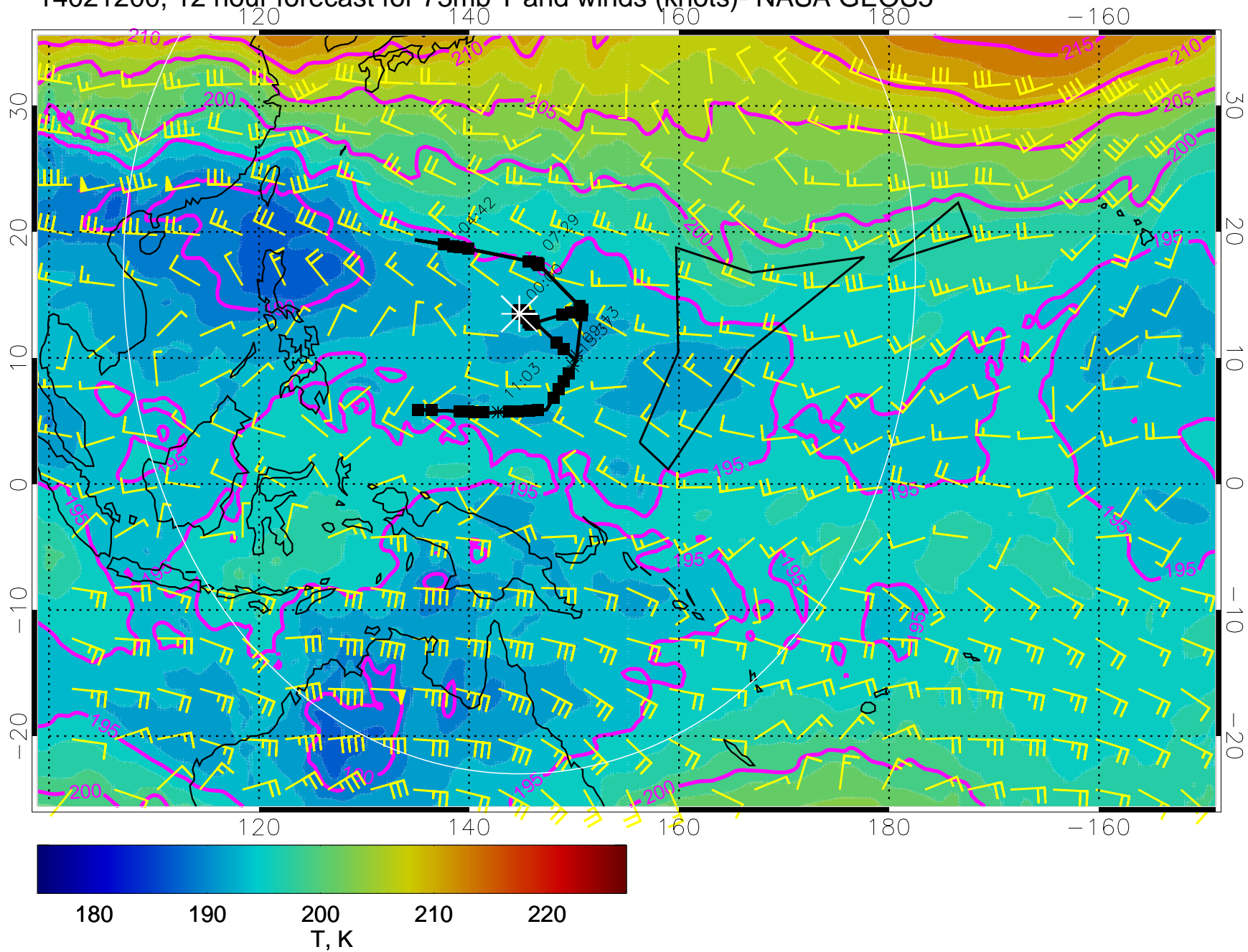


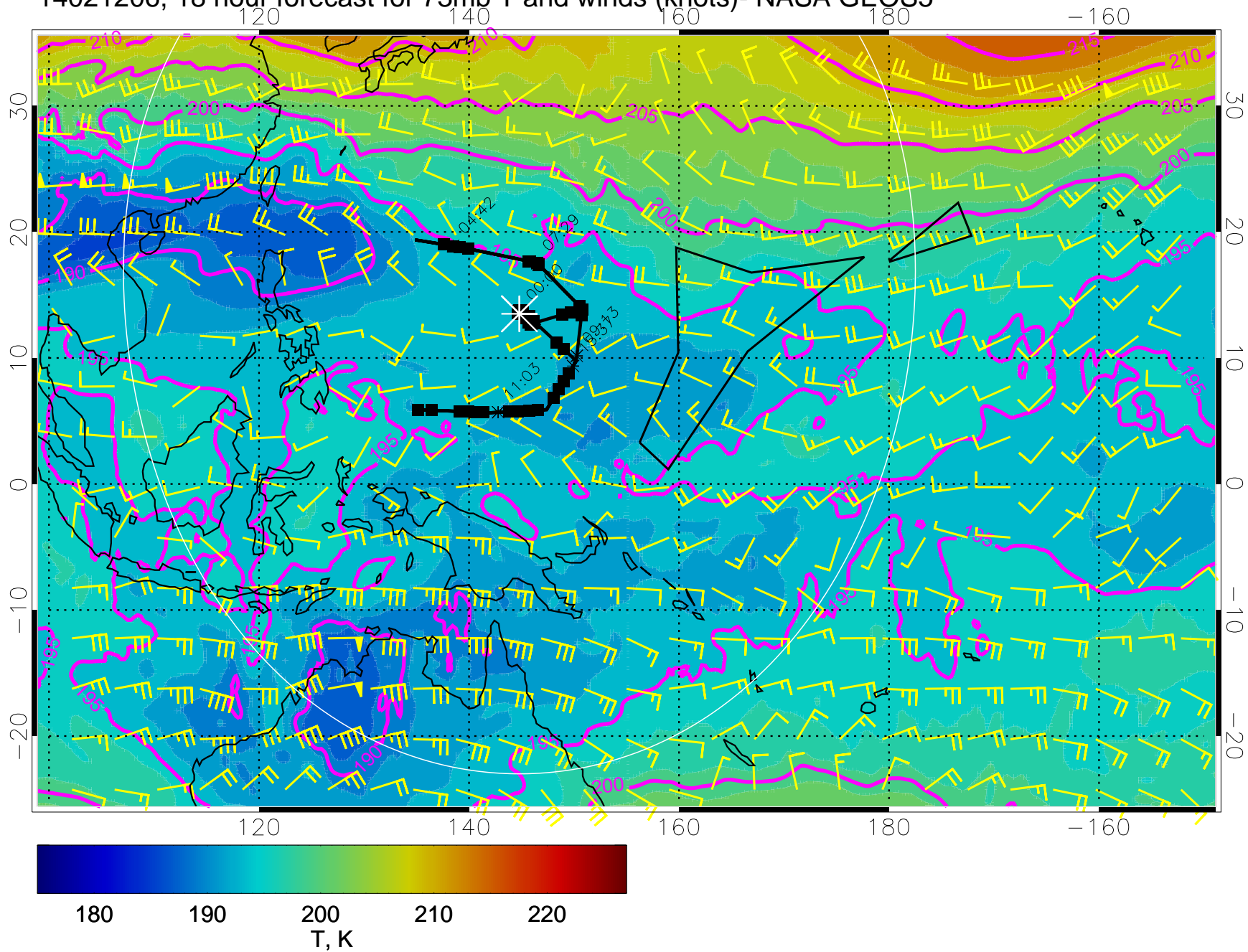
14021118, 6 hour forecast for 73mb T and winds (knots)- NASA GEOS5



14021200, 12 hour forecast for 73mb T and winds (knots)- NASA GEOS5

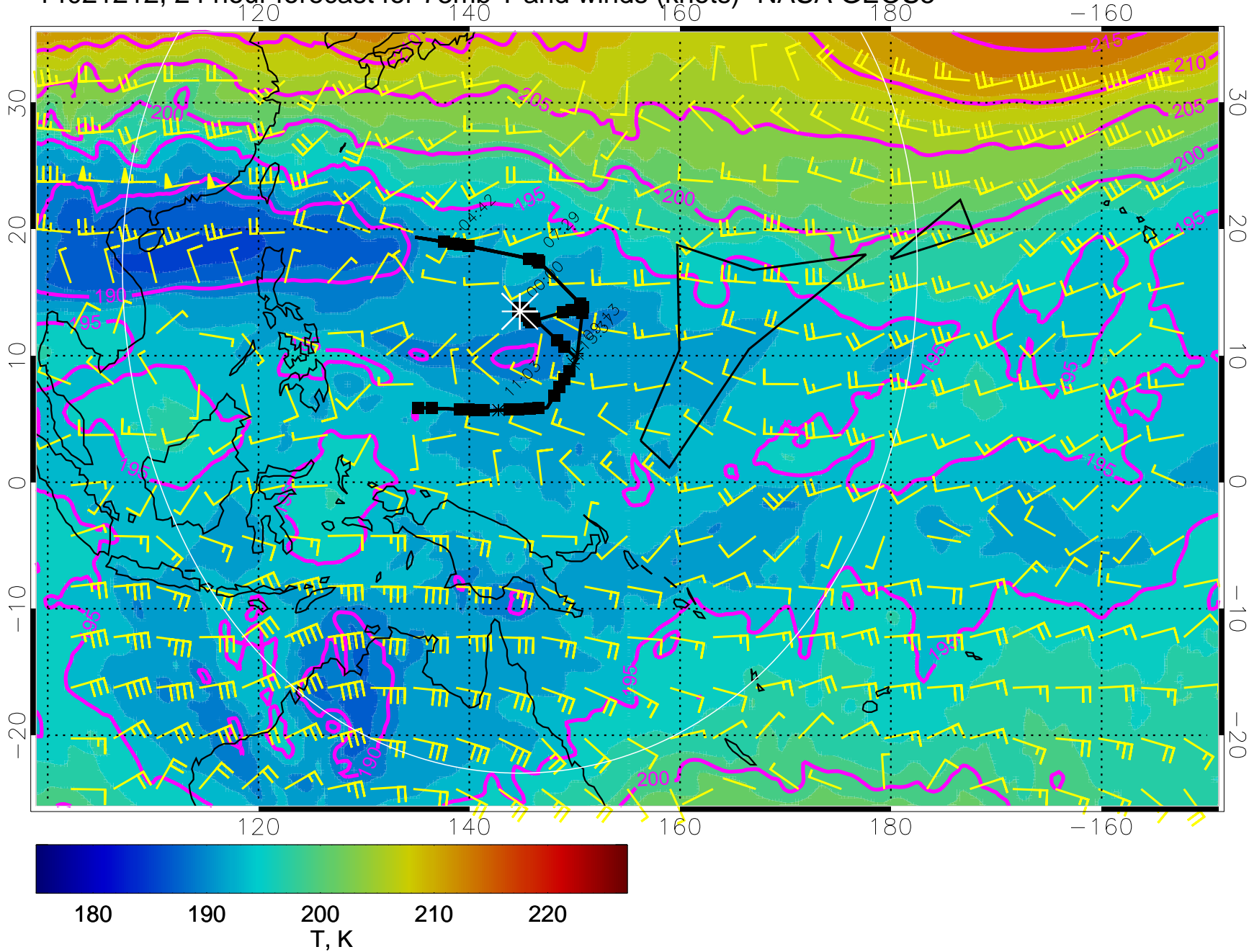


14021206, 18 hour forecast for 73mb T and winds (knots)- NASA GEOS5



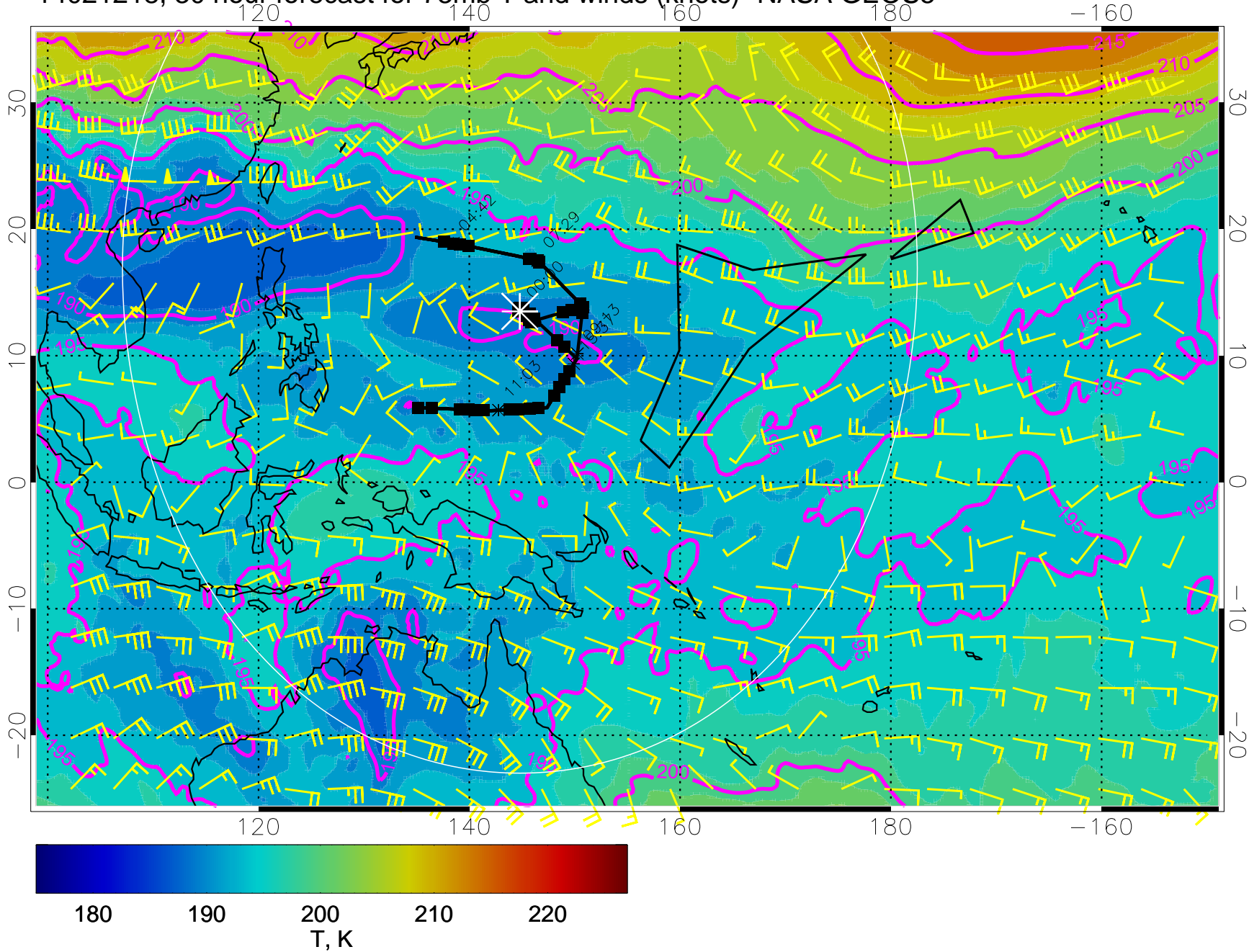


14021212, 24 hour forecast for 73mb T and winds (knots)- NASA GEOS5

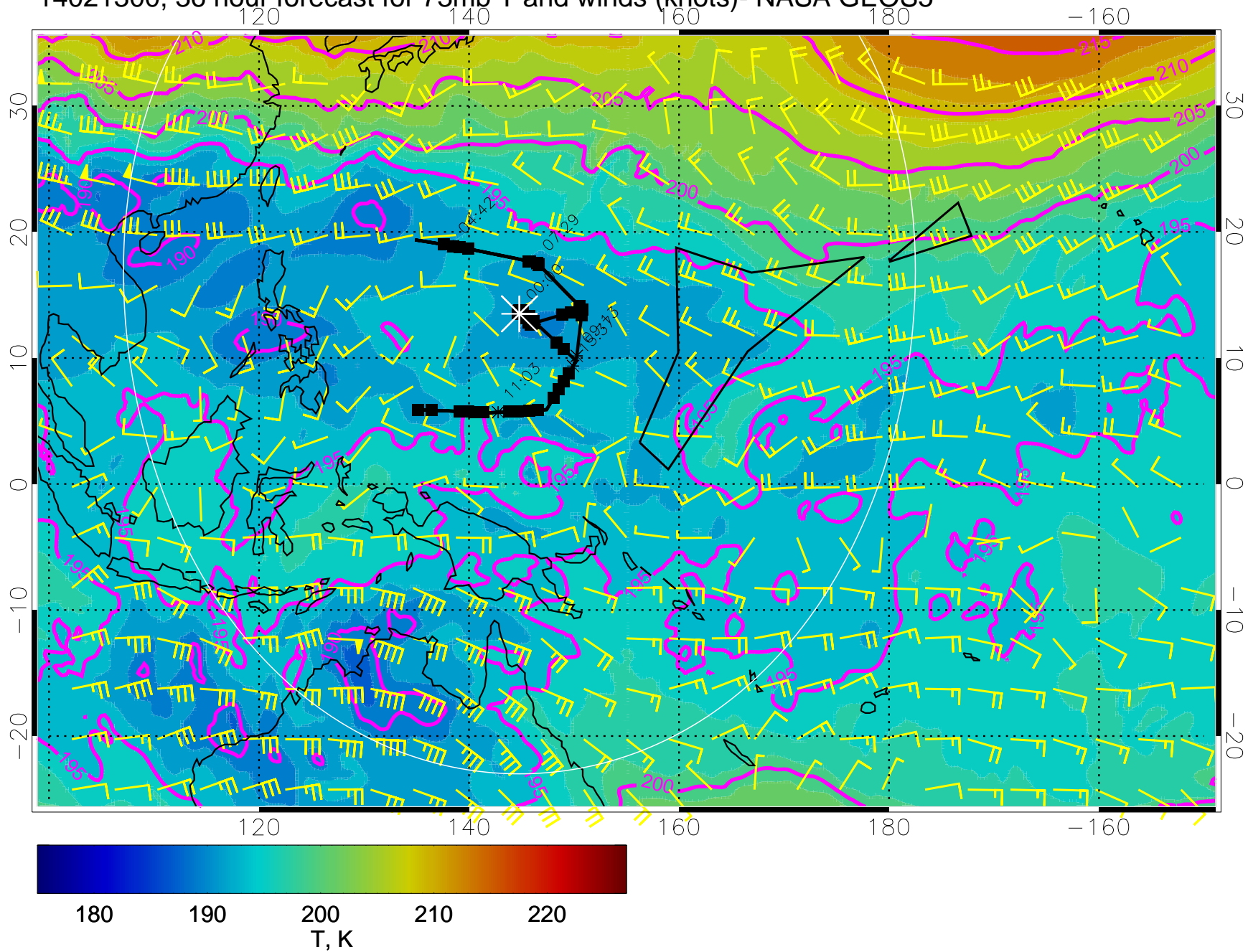




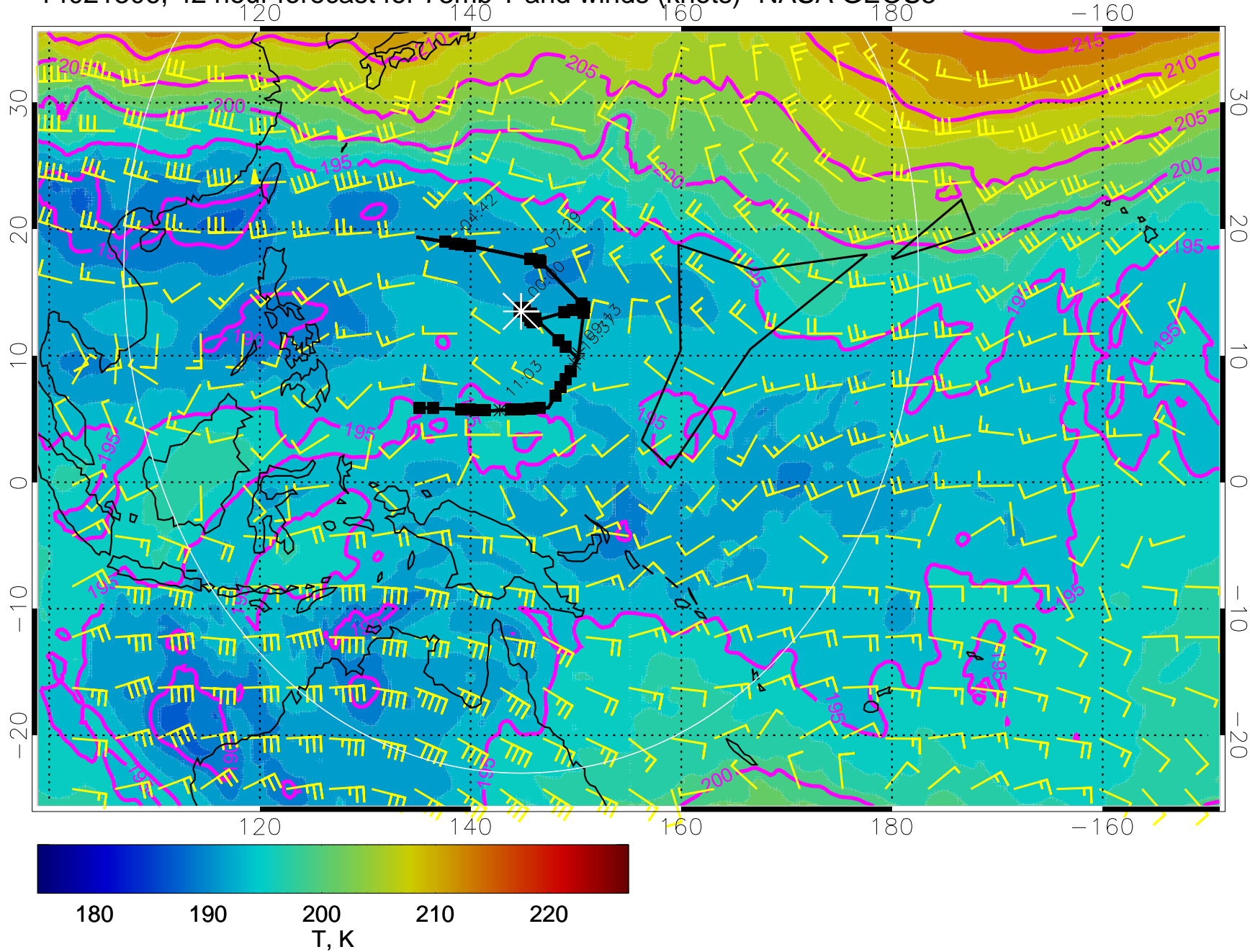
14021218, 30 hour forecast for 73mb T and winds (knots)- NASA GEOS5



14021300, 36 hour forecast for 73mb T and winds (knots)- NASA GEOS5

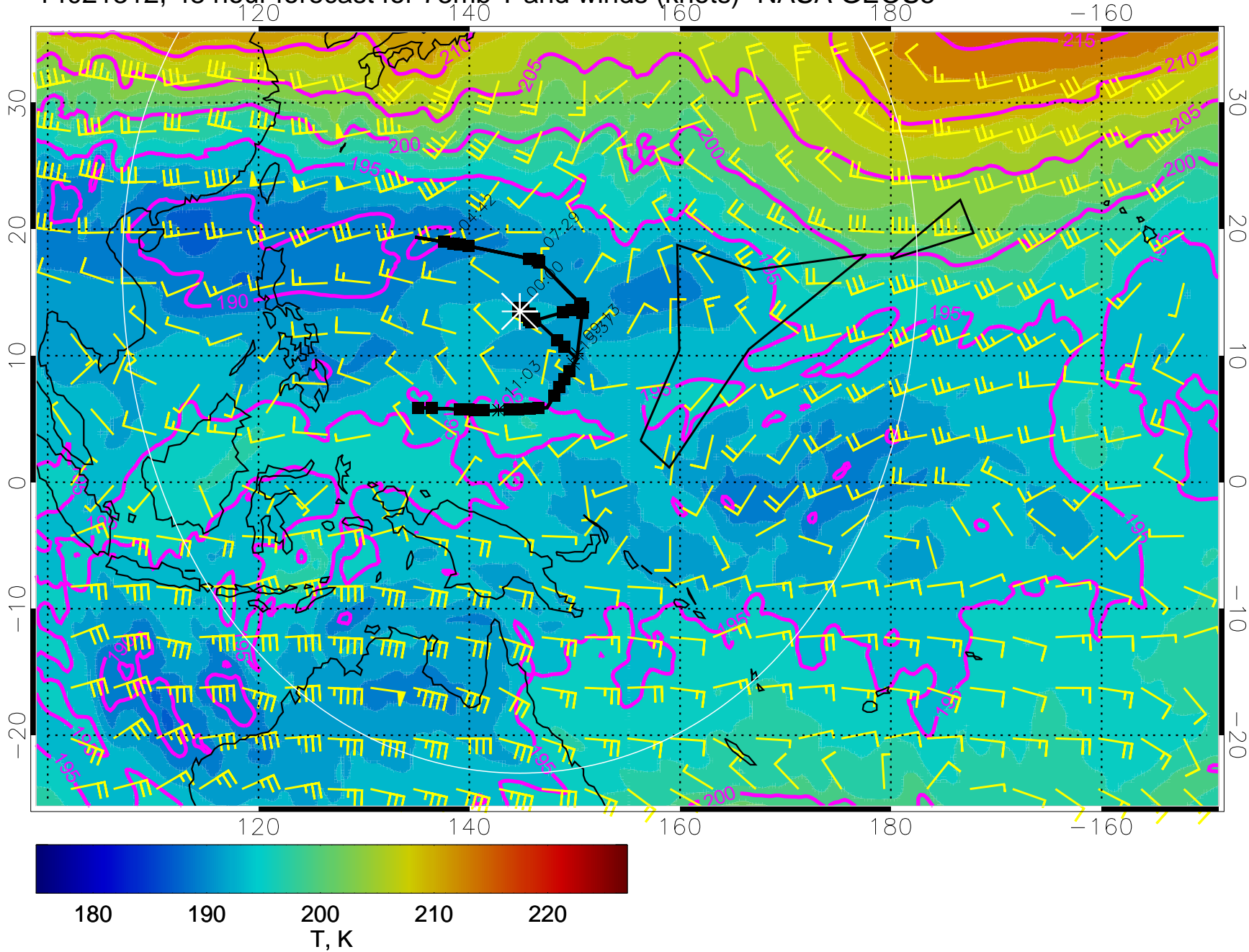


14021306, 42 hour forecast for 73mb T and winds (knots)- NASA GEOS5

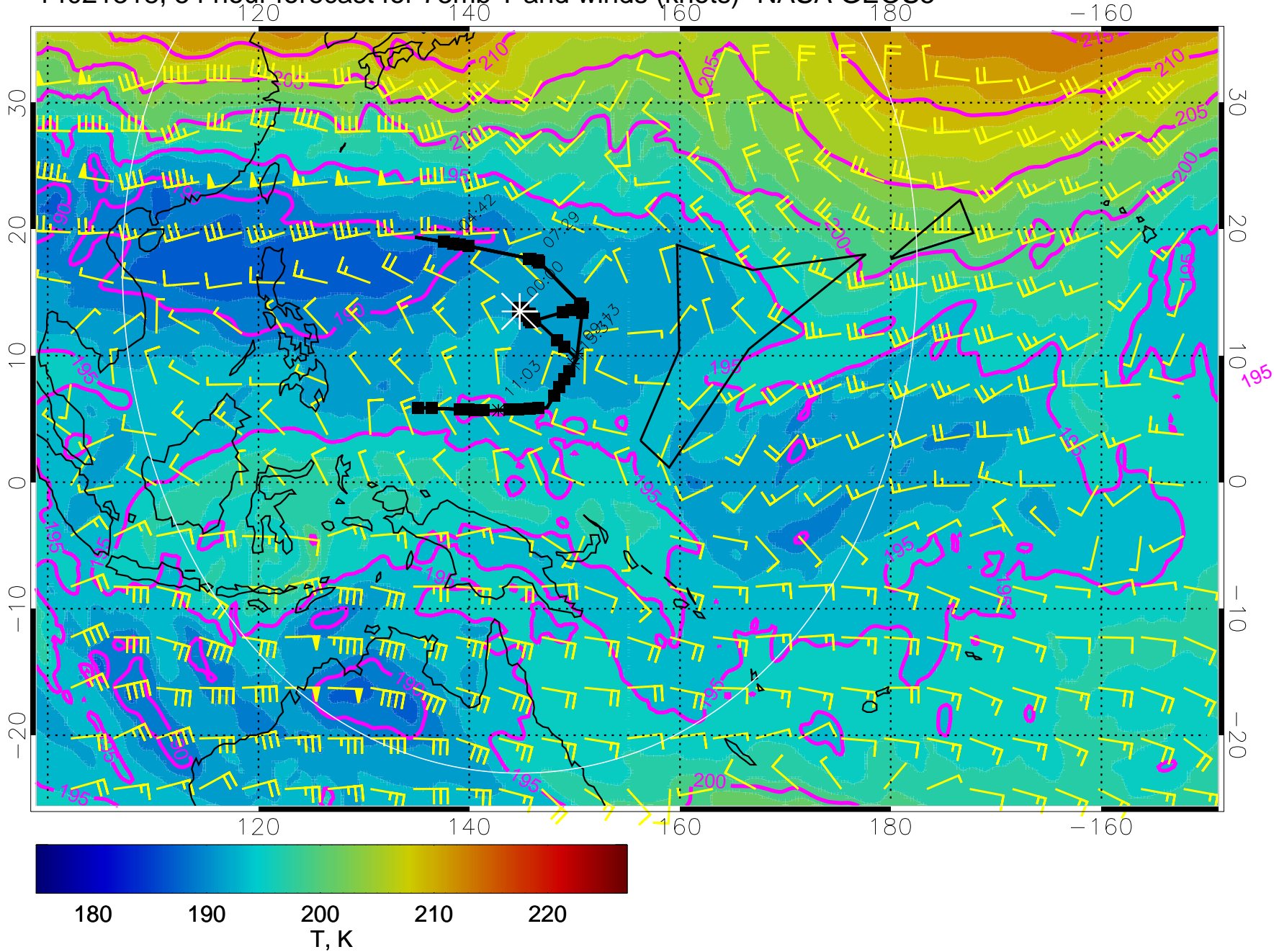




14021312, 48 hour forecast for 73mb T and winds (knots)- NASA GEOS5



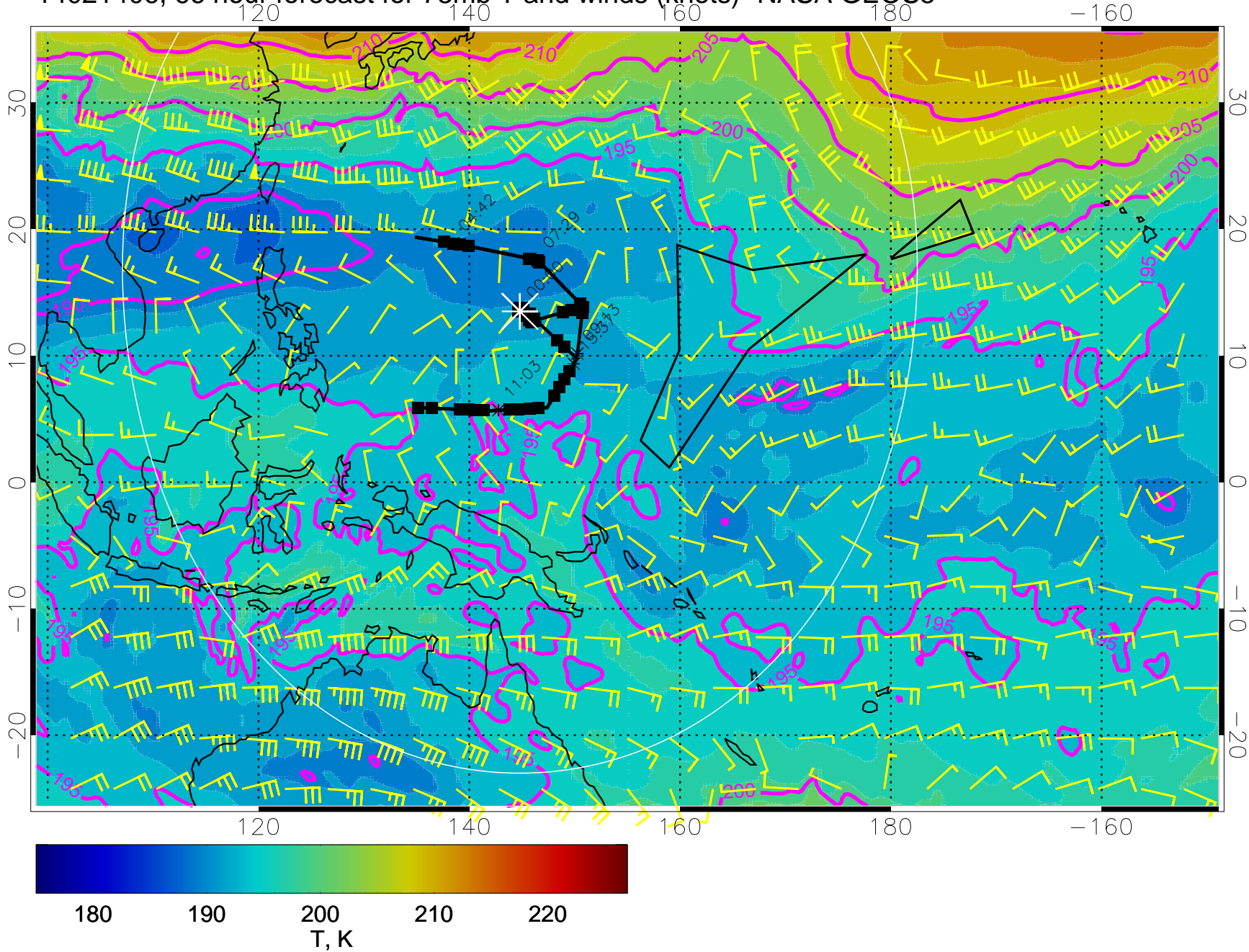
14021318, 54 hour forecast for 73mb T and winds (knots)- NASA GEOS5



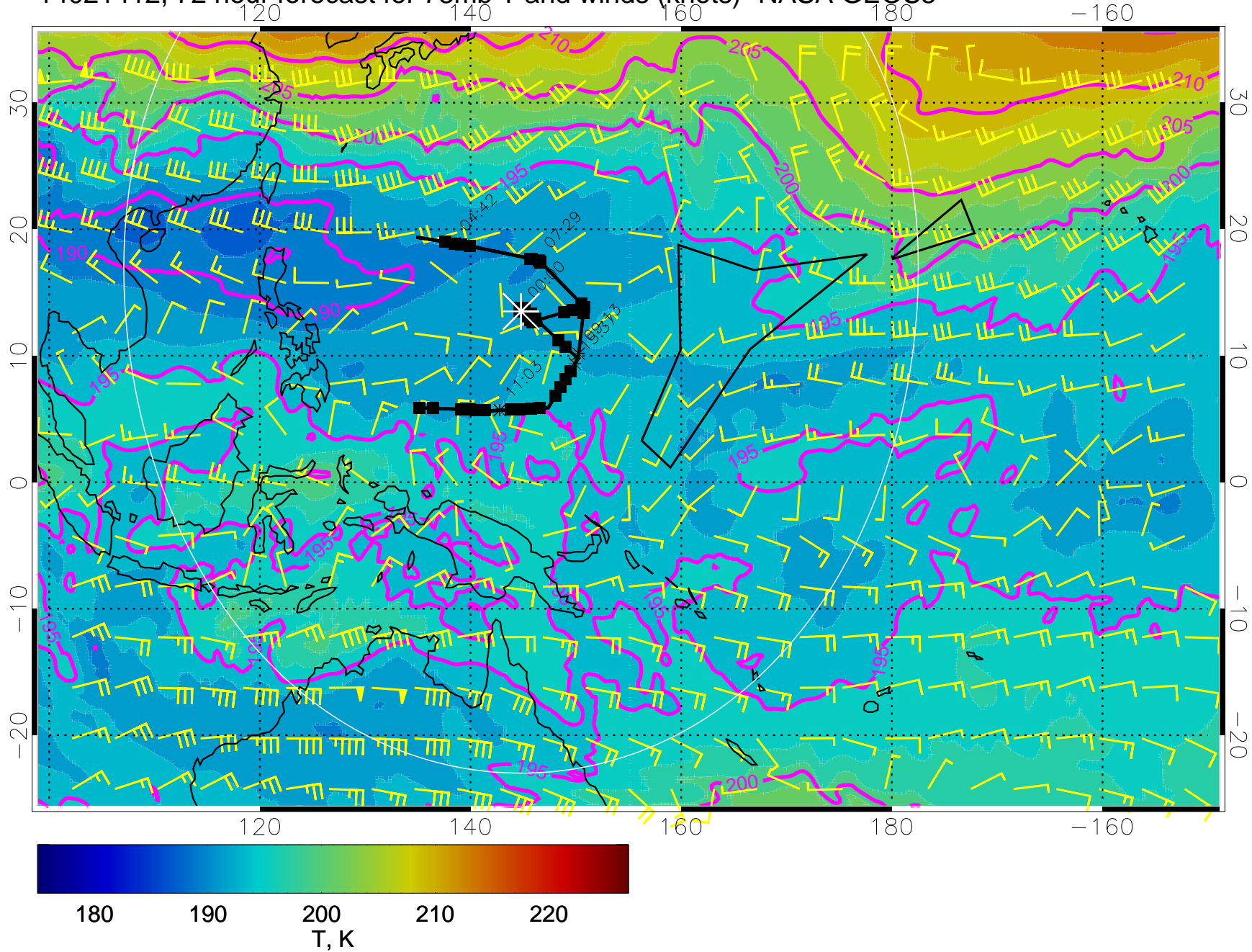




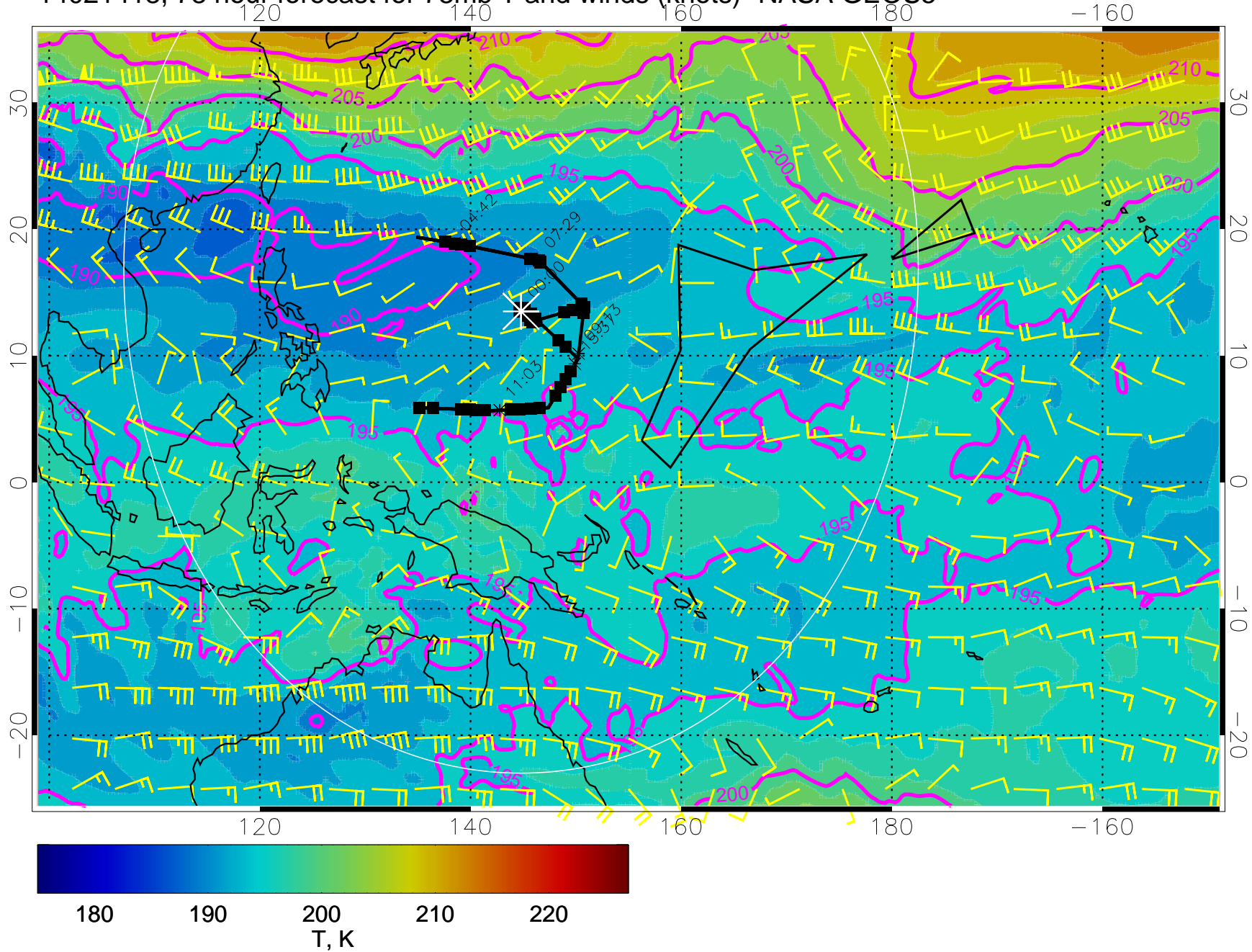
14021406, 66 hour forecast for 73mb T and winds (knots)- NASA GEOS5



14021412, 72 hour forecast for 73mb T and winds (knots)- NASA GEOS5

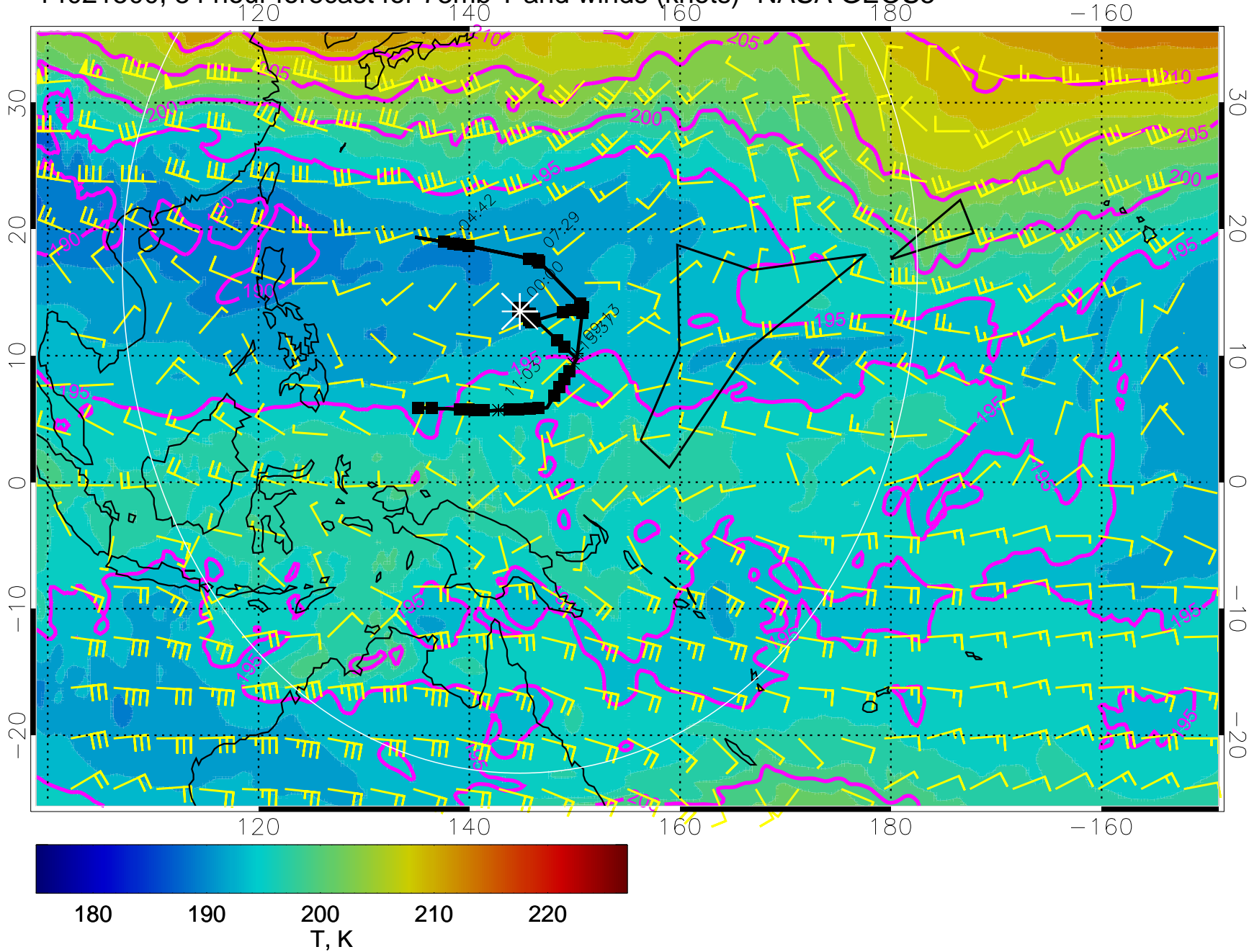


14021418, 78 hour forecast for 73mb T and winds (knots)- NASA GEOS5

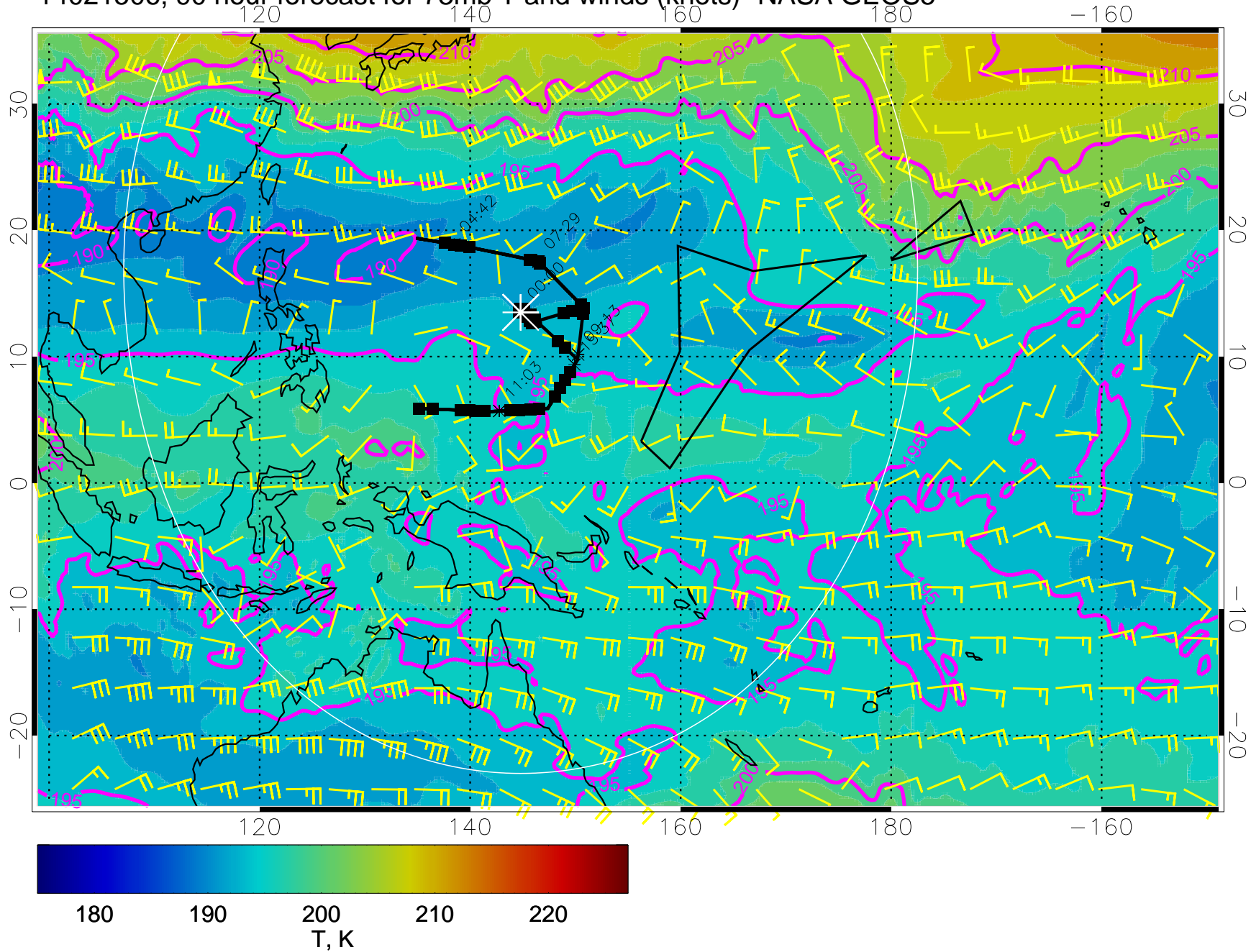




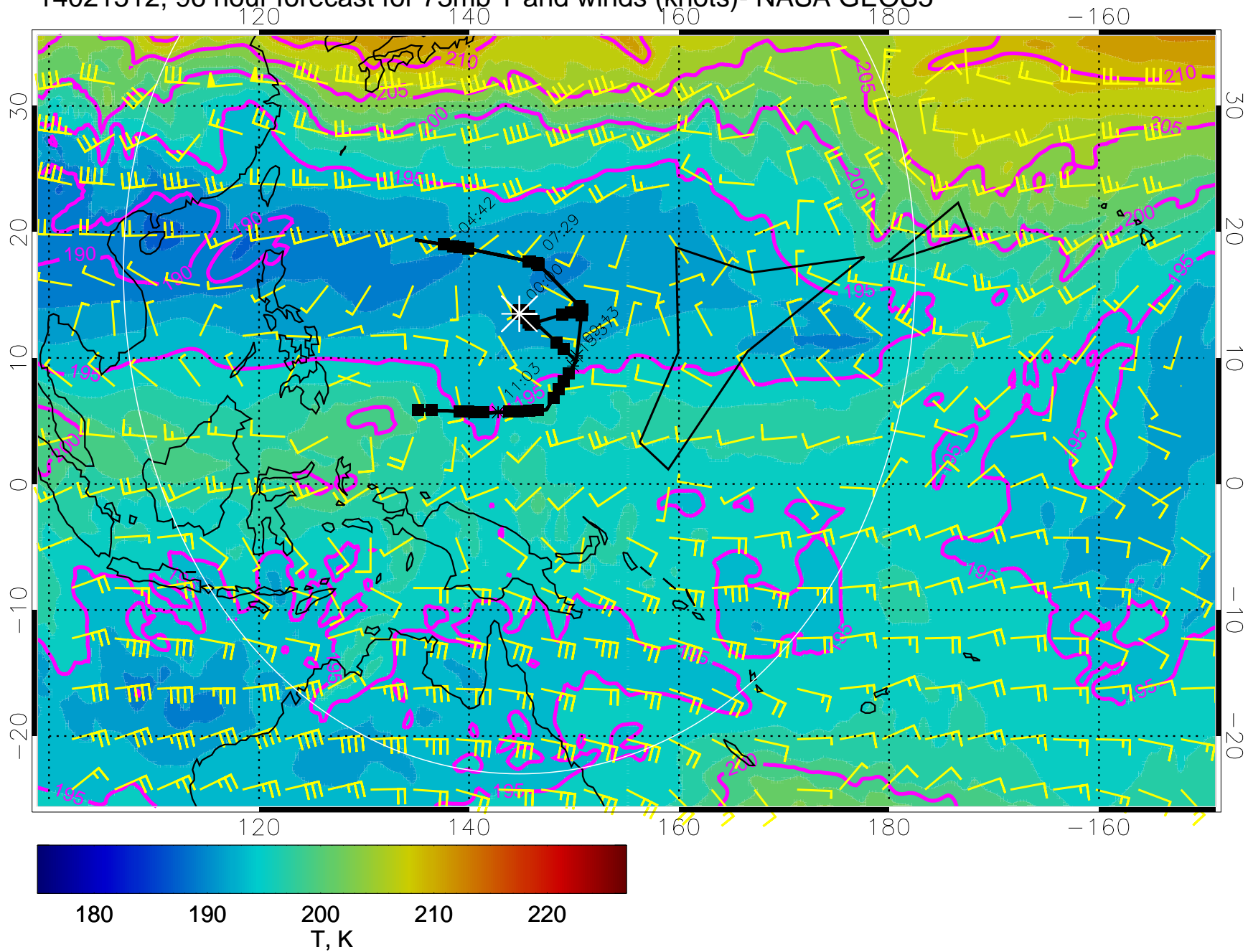
14021500, 84 hour forecast for 73mb T and winds (knots)- NASA GEOS5



14021506, 90 hour forecast for 73mb T and winds (knots)- NASA GEOS5

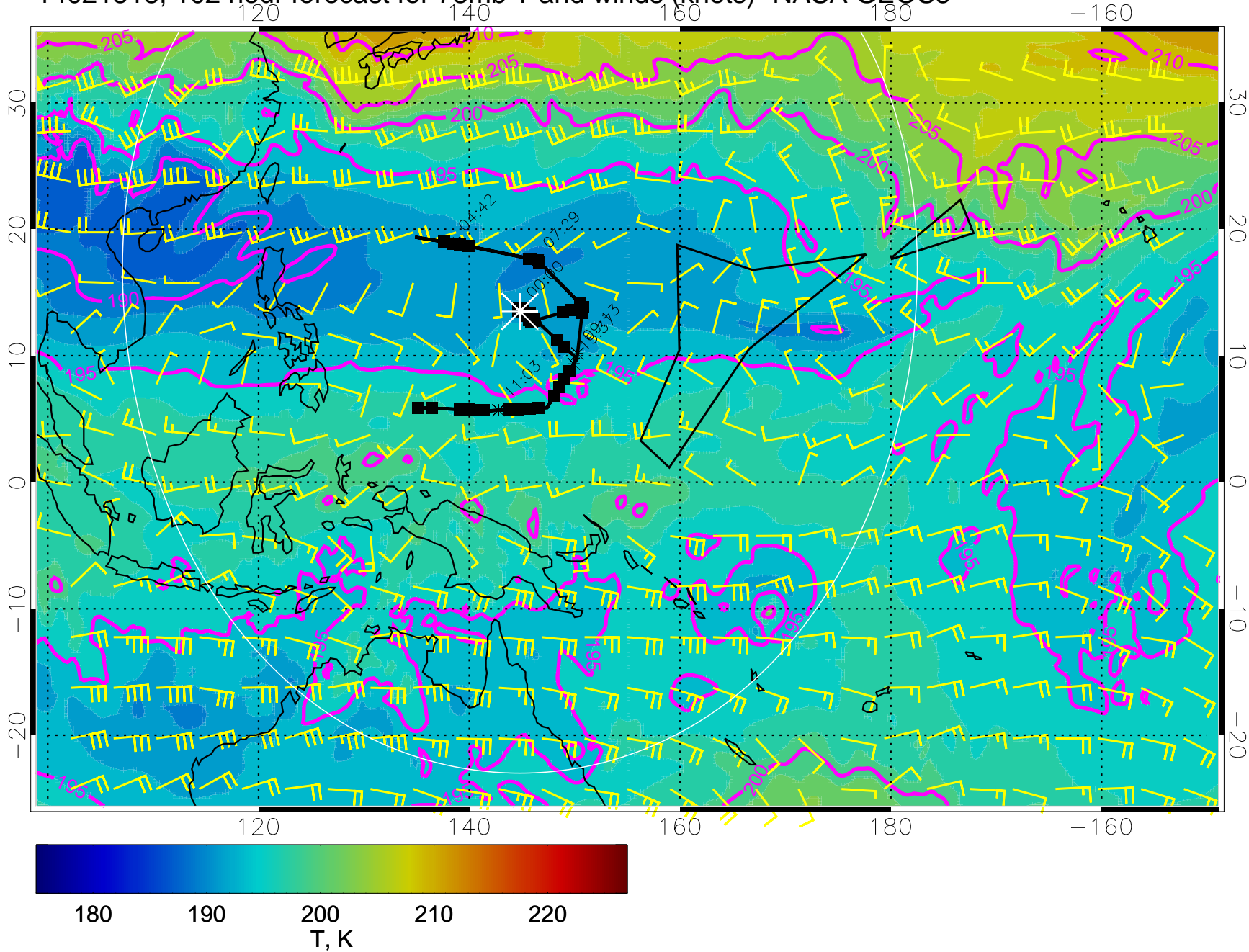


14021512, 96 hour forecast for 73mb T and winds (knots)- NASA GEOS5

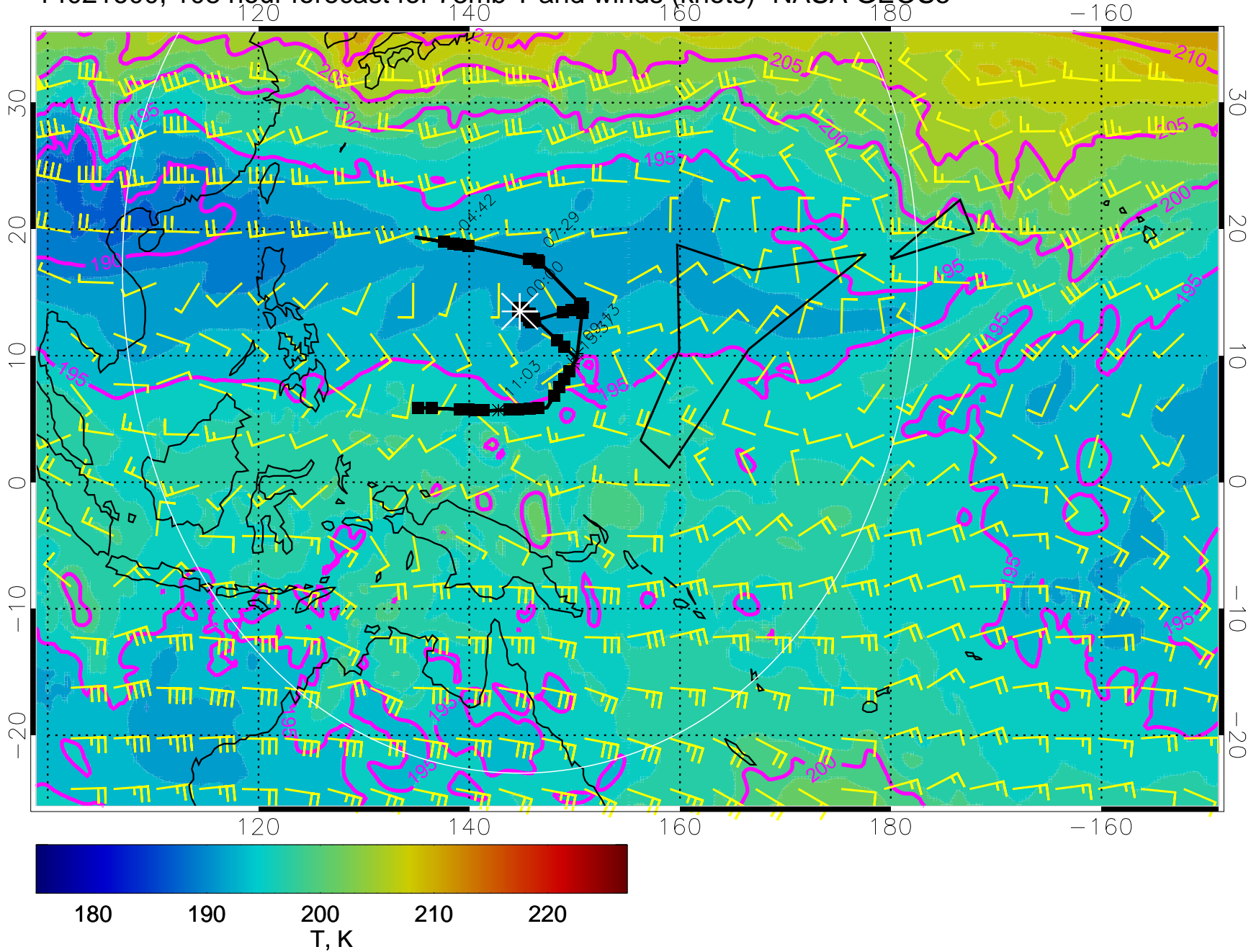




14021518, 102 hour forecast for 73mb T and winds (knots)- NASA GEOS5



14021600, 108 hour forecast for 73mb T and winds (knots)- NASA GEOS5



14021606, 114 hour forecast for 73mb T and winds (knots)- NASA GEOS5

