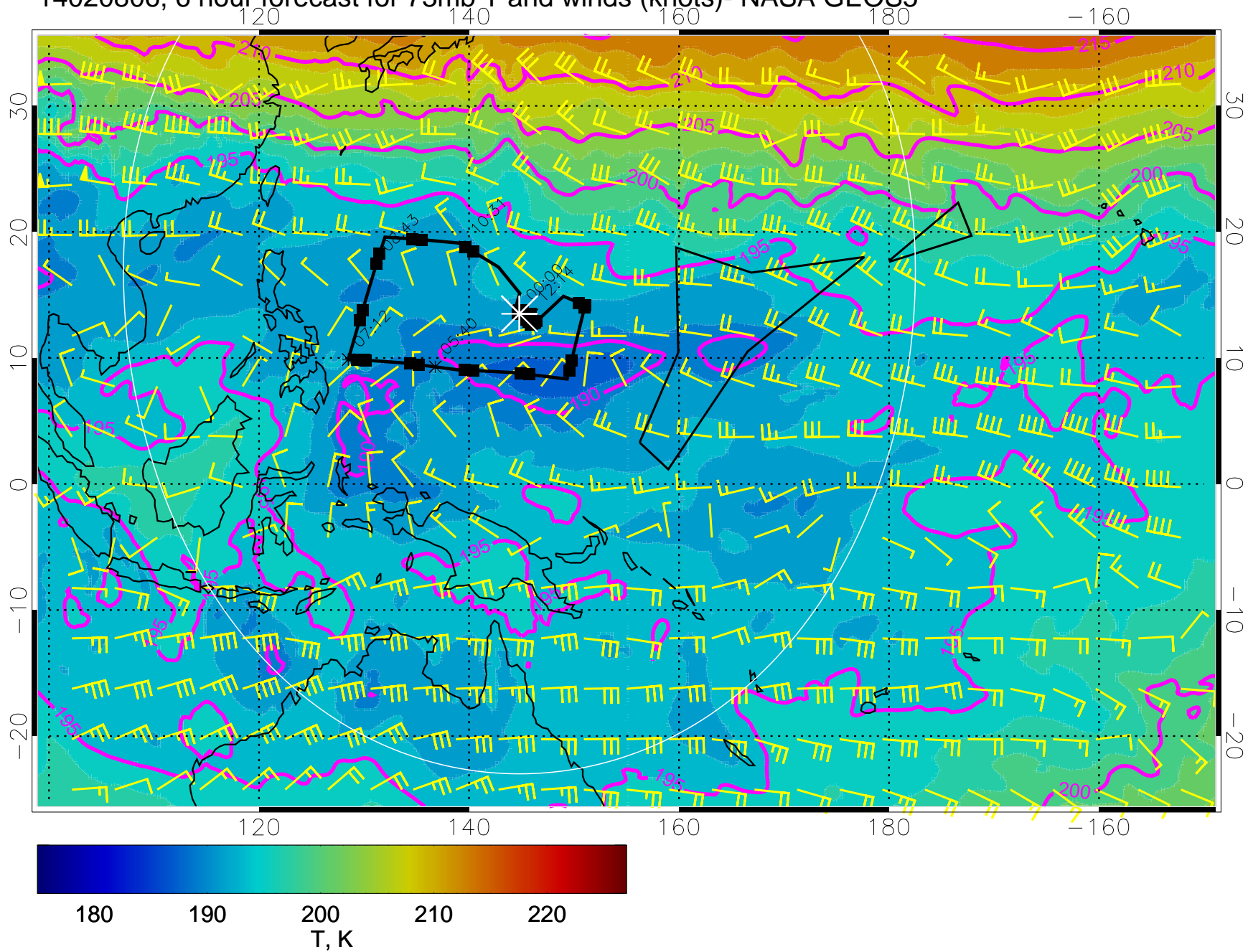
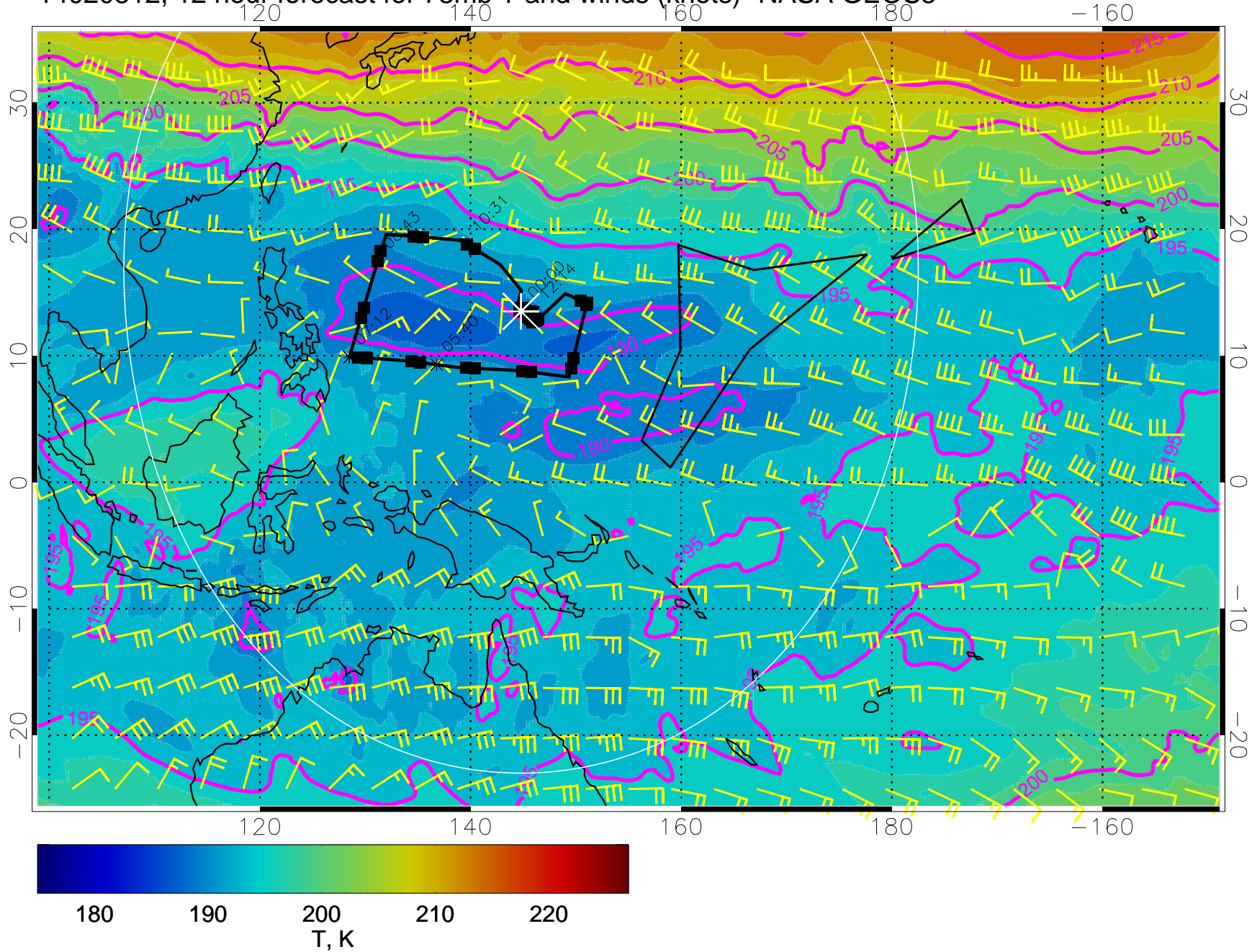


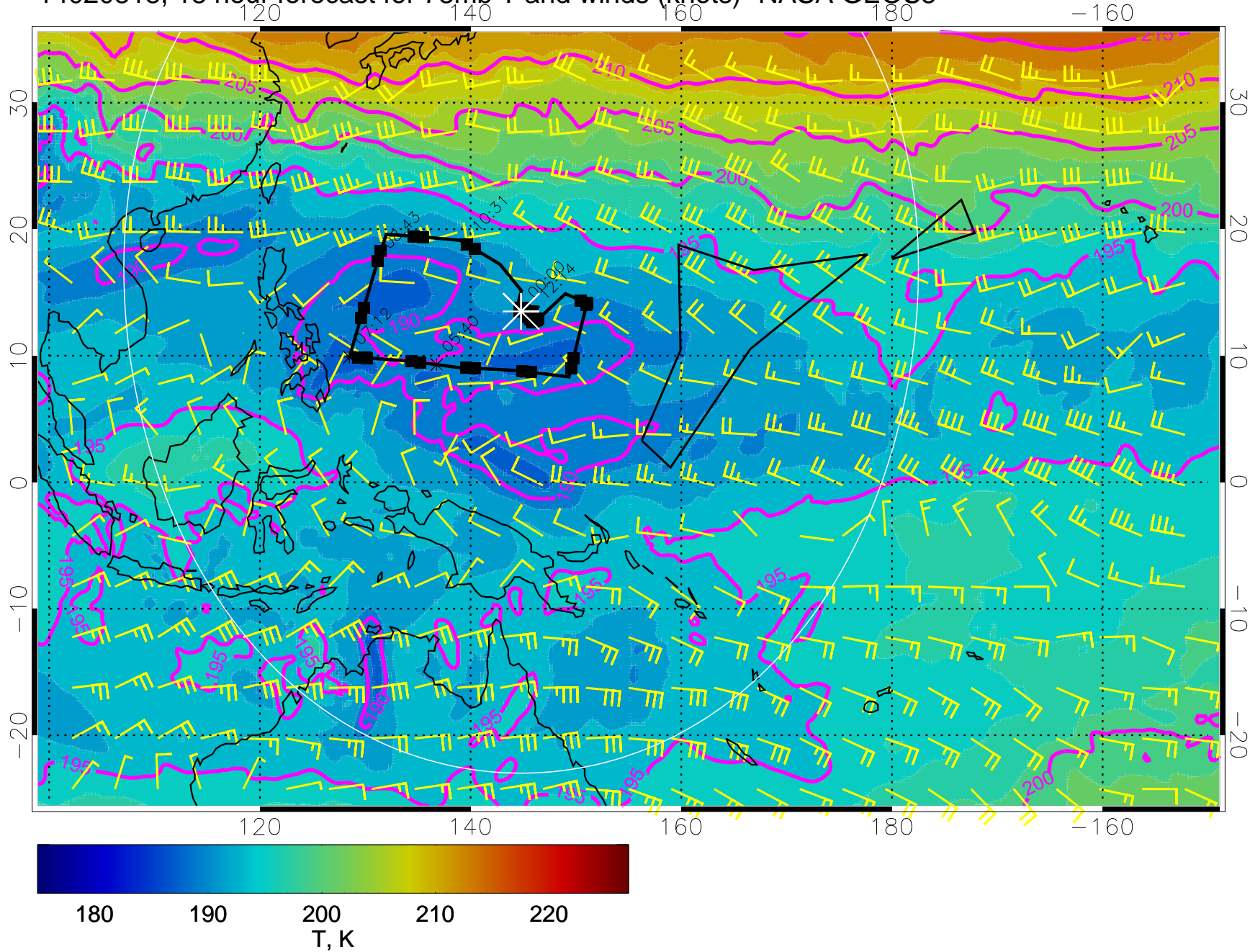
14020806, 6 hour forecast for 73mb T and winds (knots)- NASA GEOS5



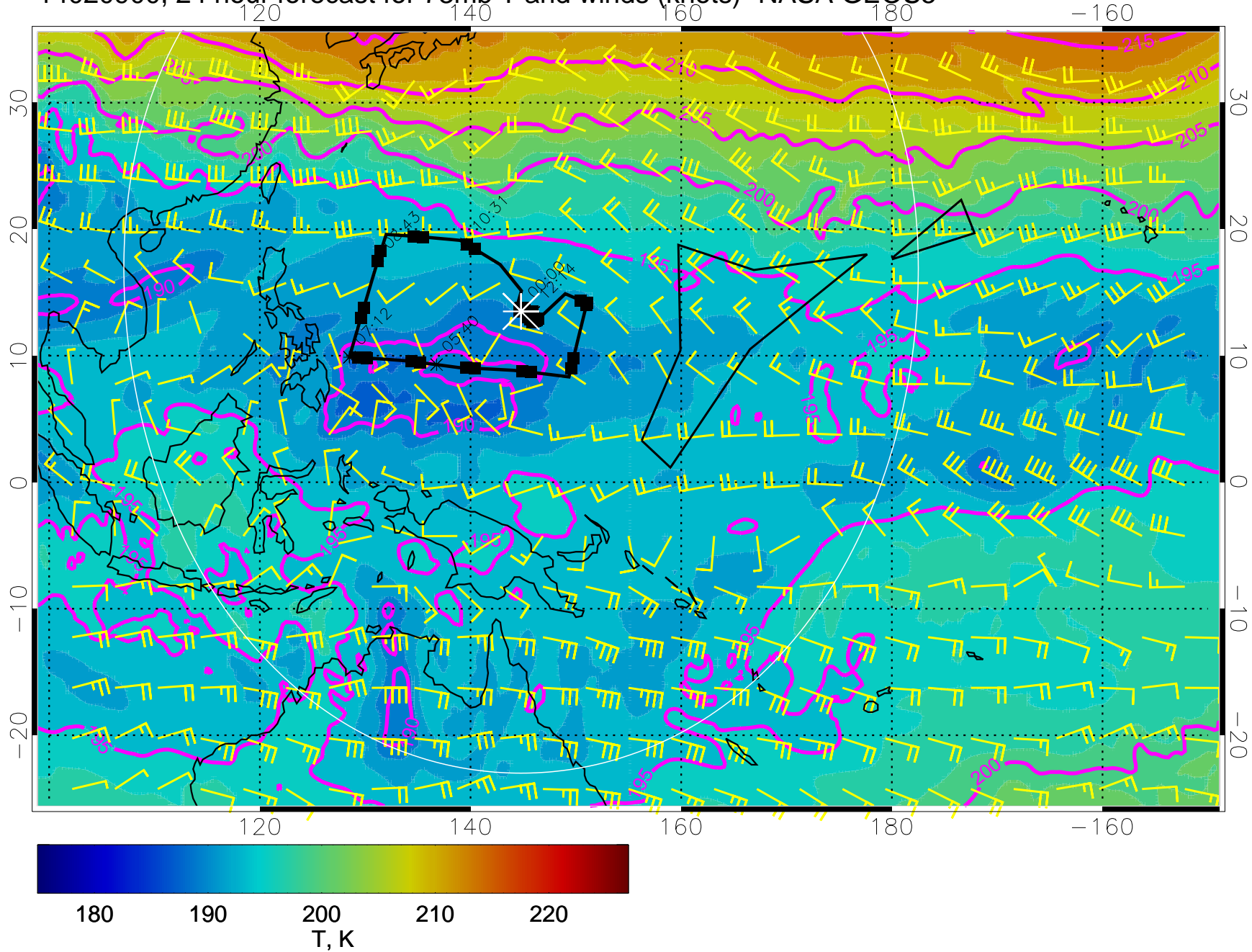
14020812, 12 hour forecast for 73mb T and winds (knots)- NASA GEOS5



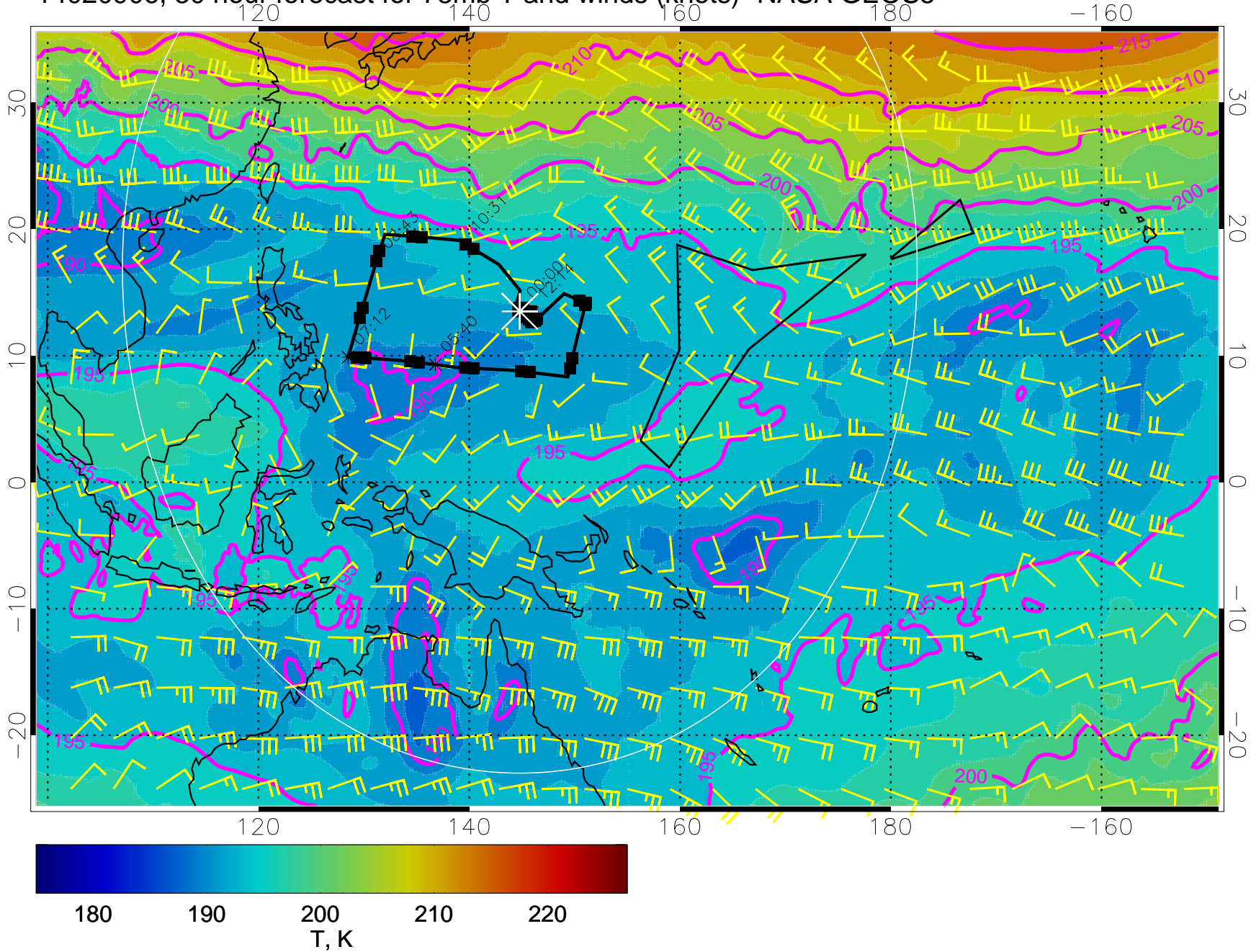
14020818, 18 hour forecast for 73mb T and winds (knots)- NASA GEOS5



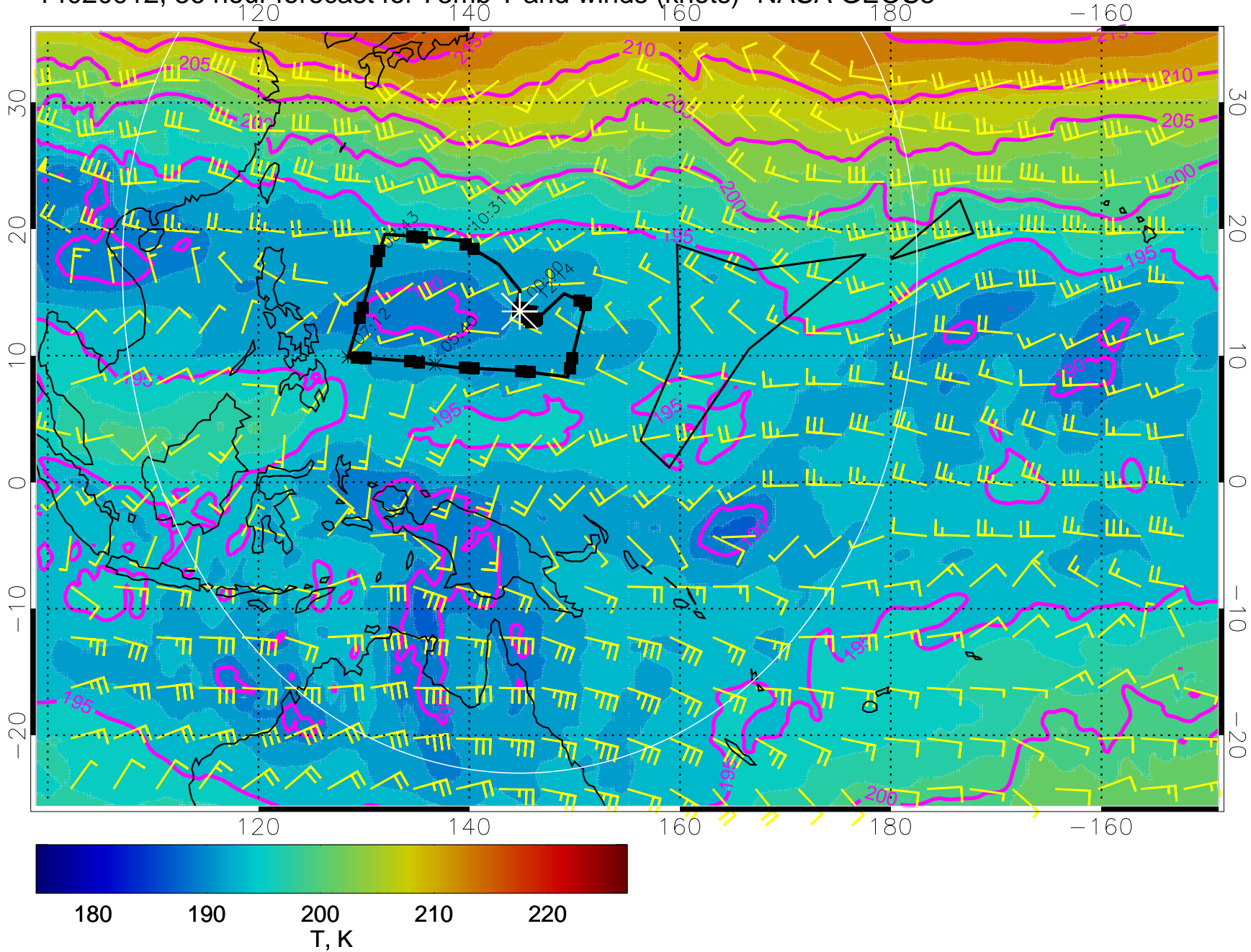
14020900, 24 hour forecast for 73mb T and winds (knots)- NASA GEOS5



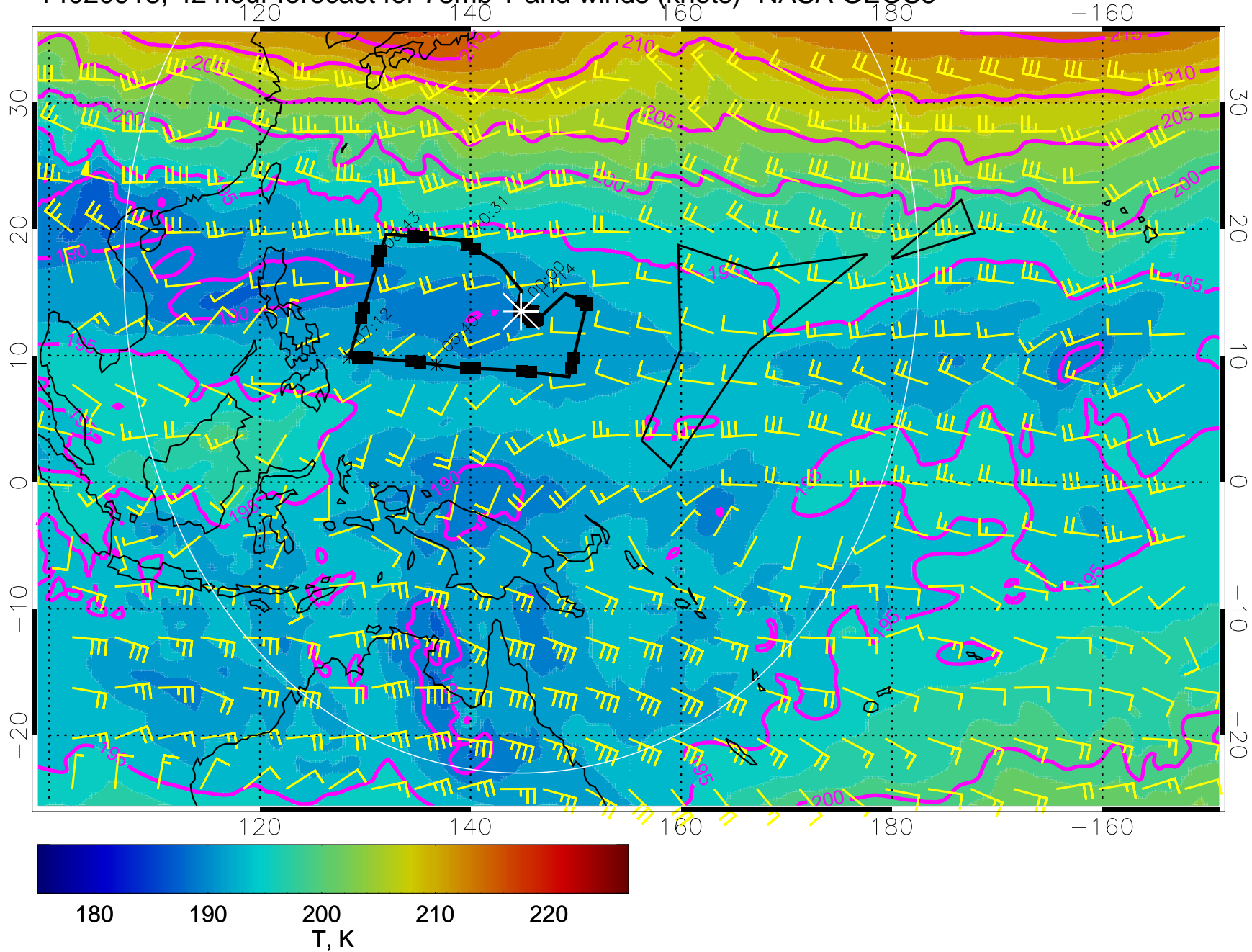
14020906, 30 hour forecast for 73mb T and winds (knots)- NASA GEOS5



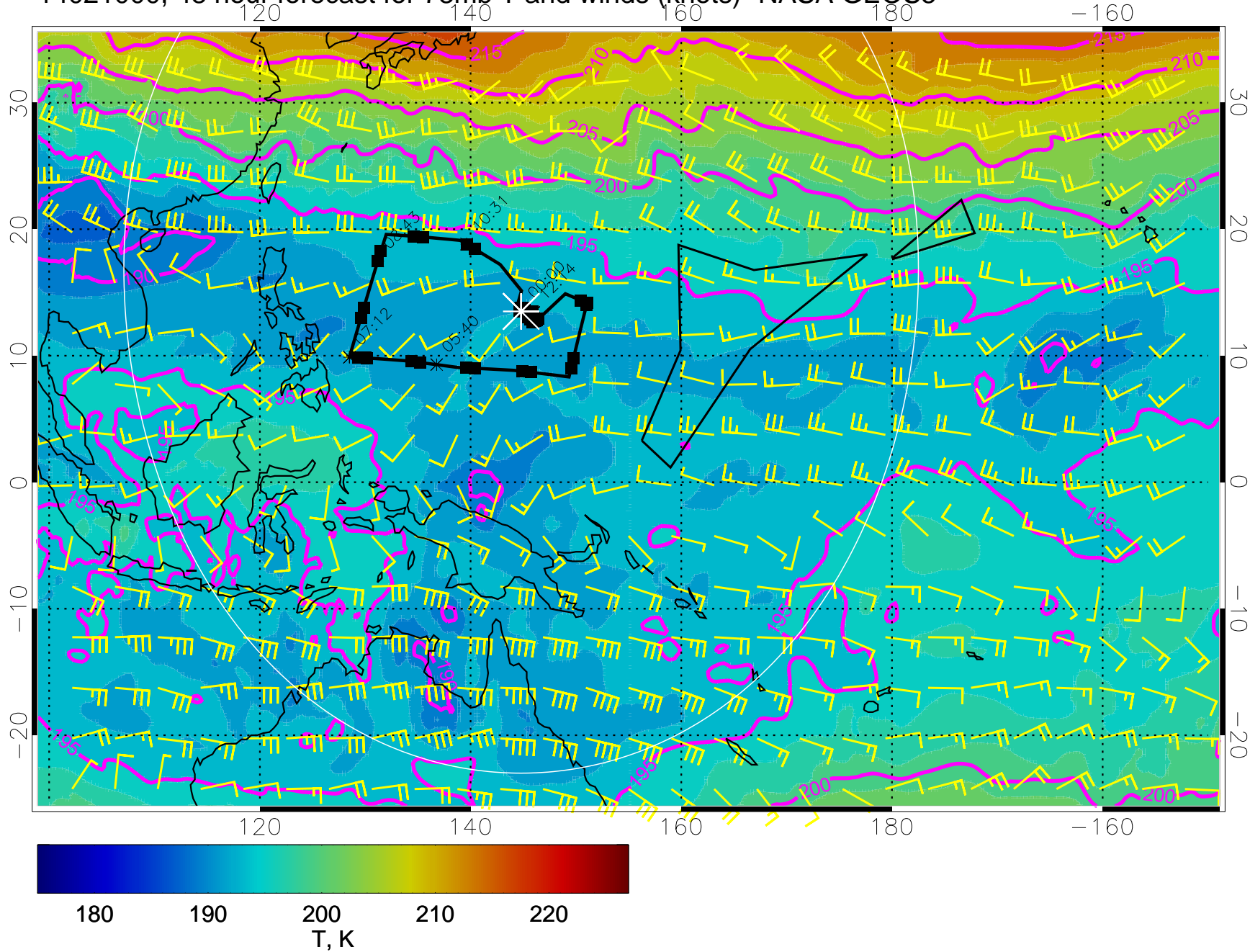
14020912, 36 hour forecast for 73mb T and winds (knots)- NASA GEOS5



14020918, 42 hour forecast for 73mb T and winds (knots)- NASA GEOS5

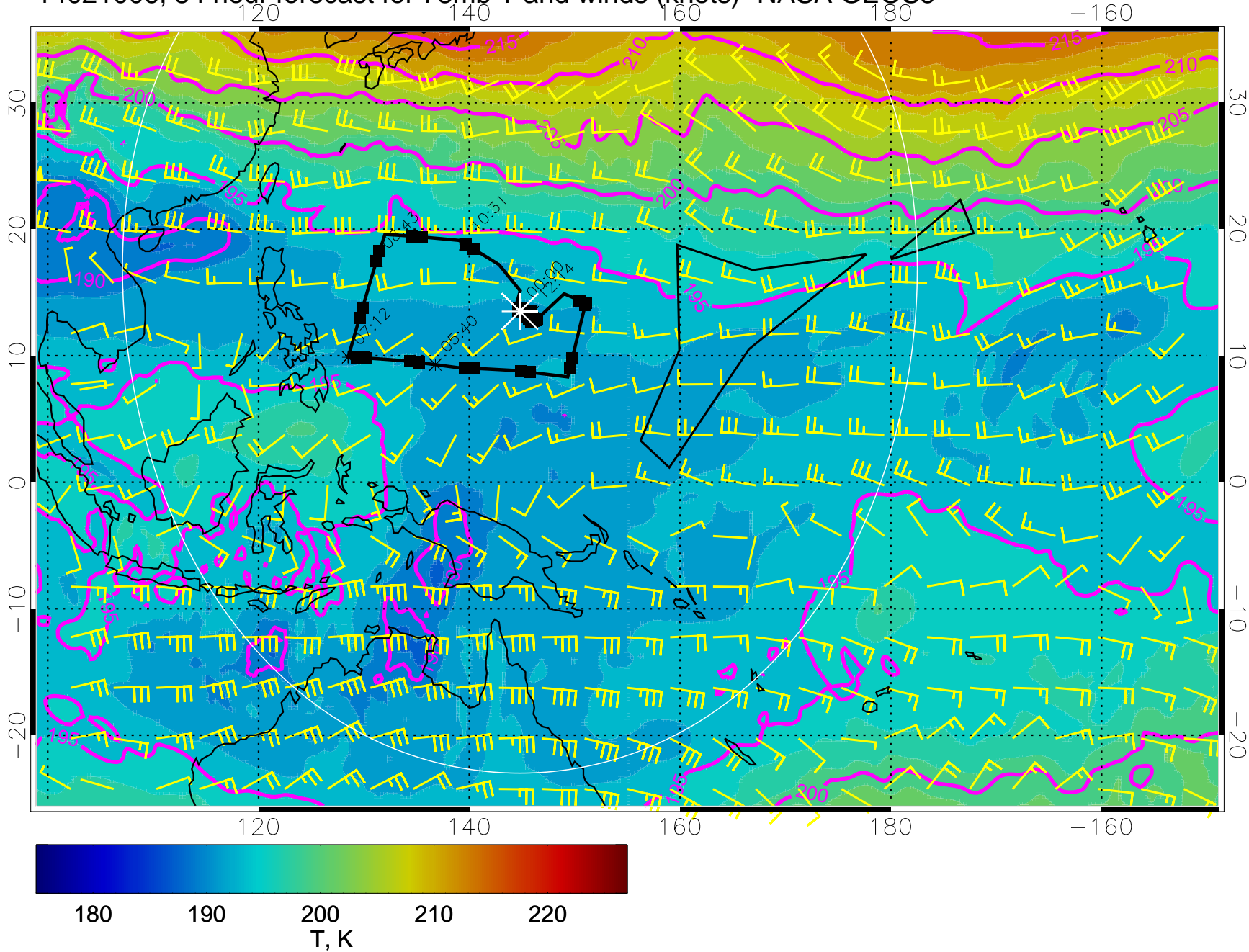


14021000, 48 hour forecast for 73mb T and winds (knots)- NASA GEOS5

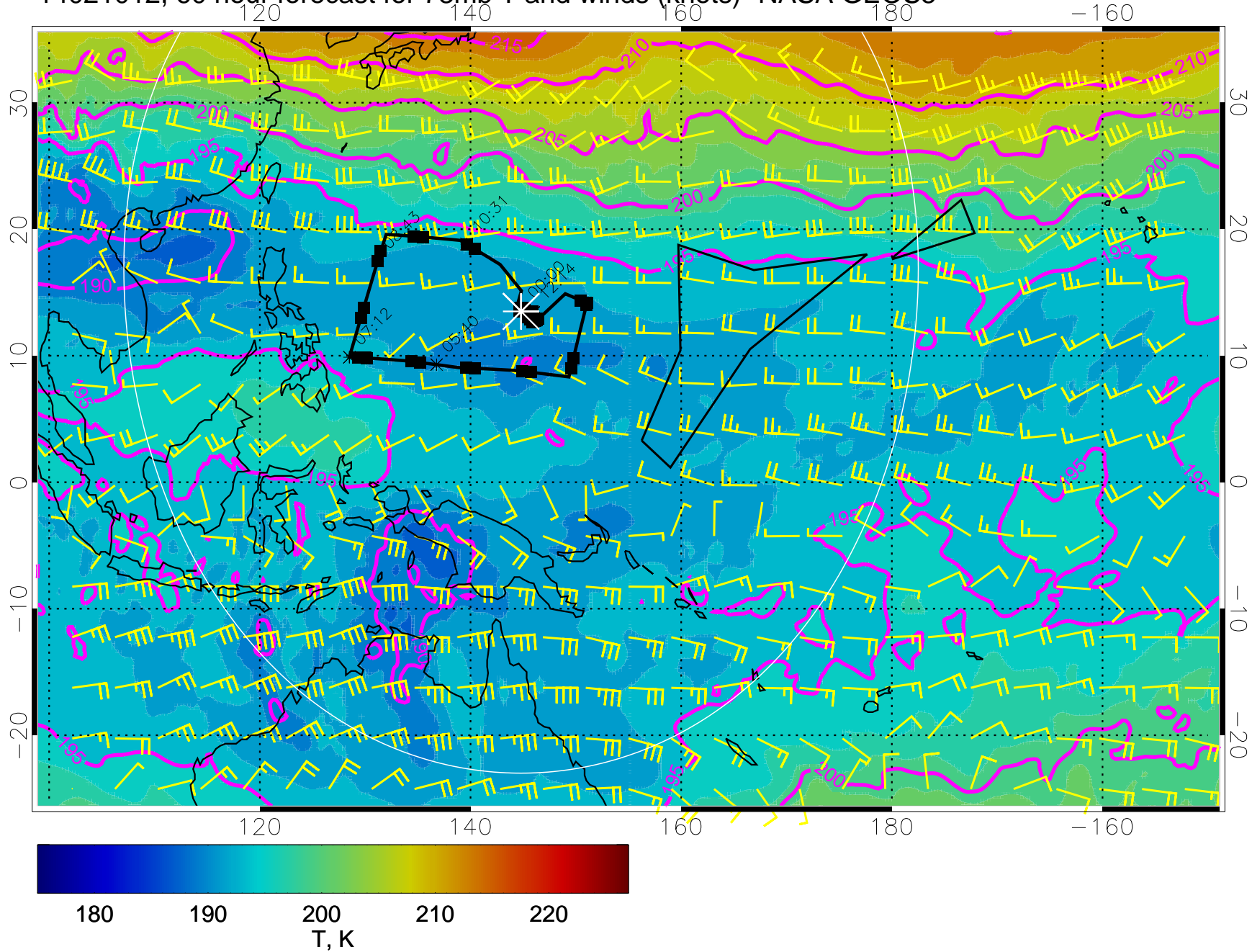




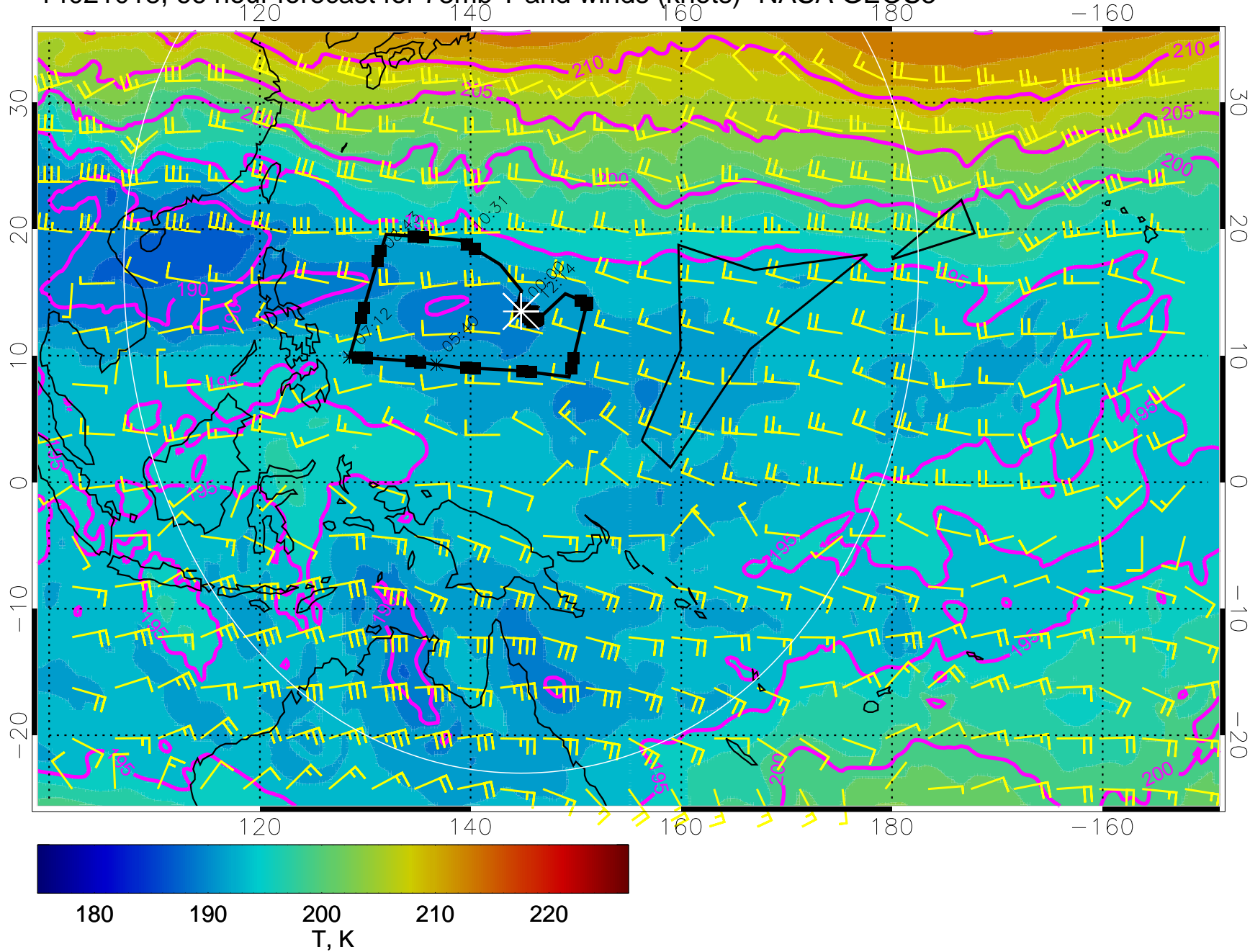
14021006, 54 hour forecast for 73mb T and winds (knots)- NASA GEOS5



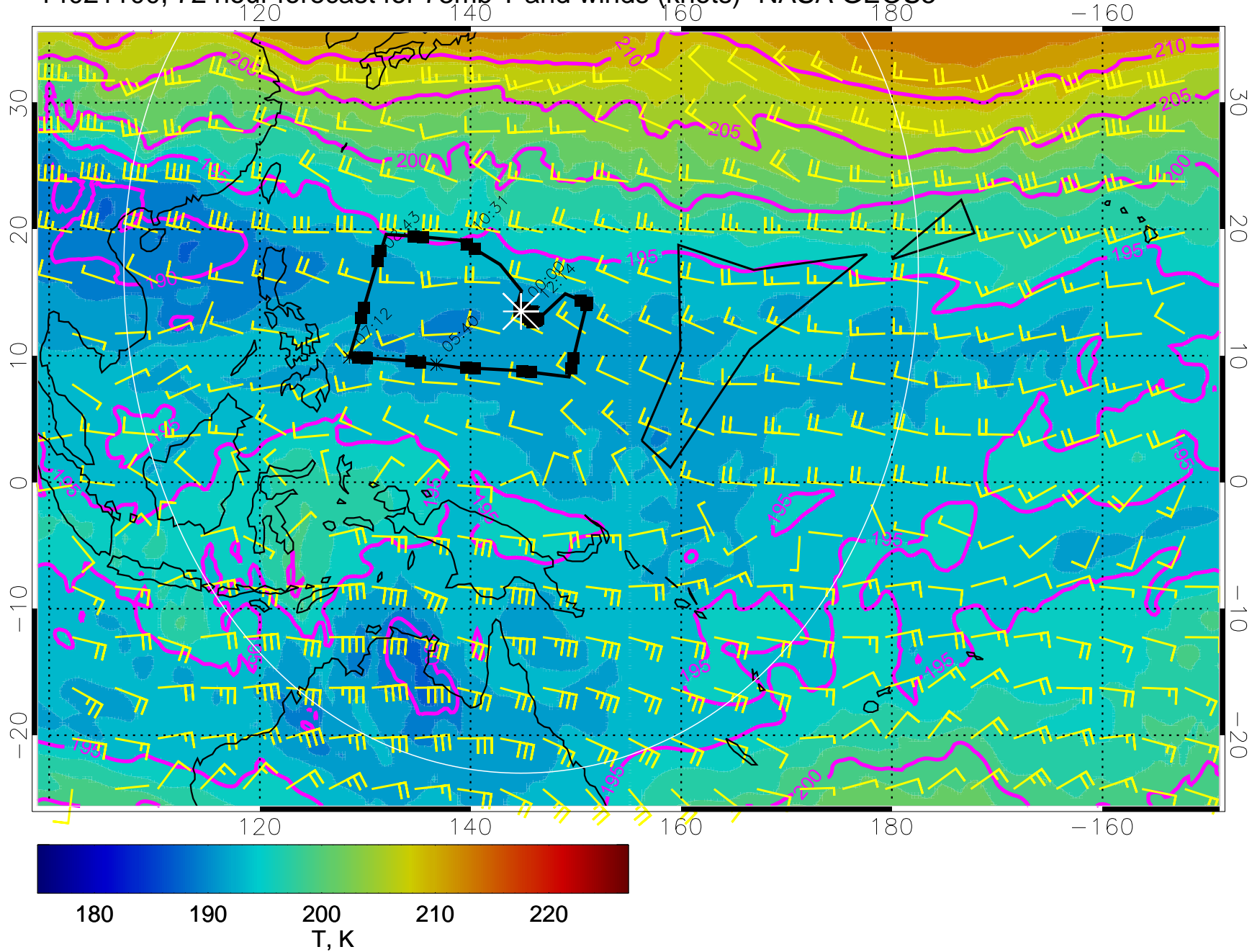
14021012, 60 hour forecast for 73mb T and winds (knots)- NASA GEOS5



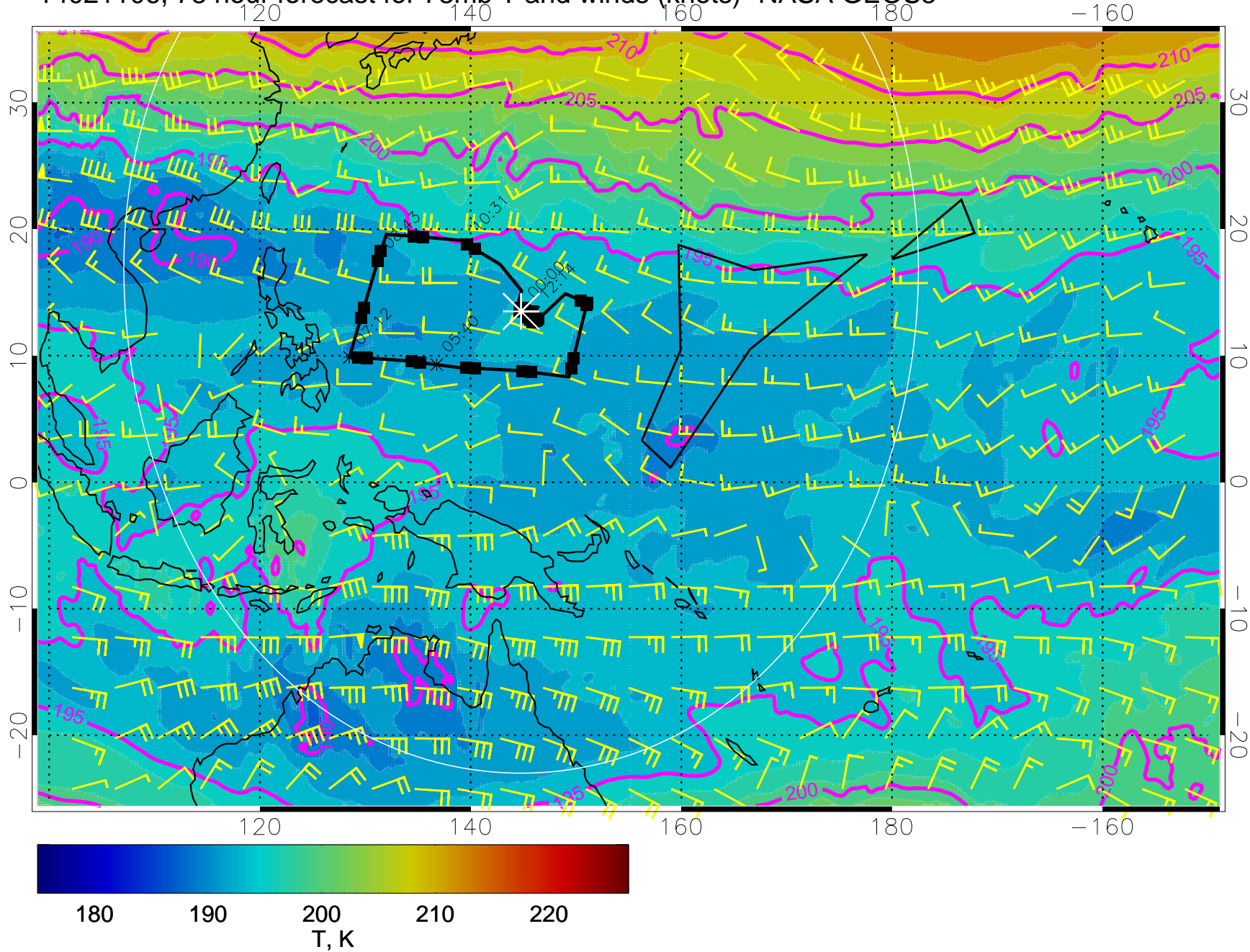
14021018, 66 hour forecast for 73mb T and winds (knots)- NASA GEOS5



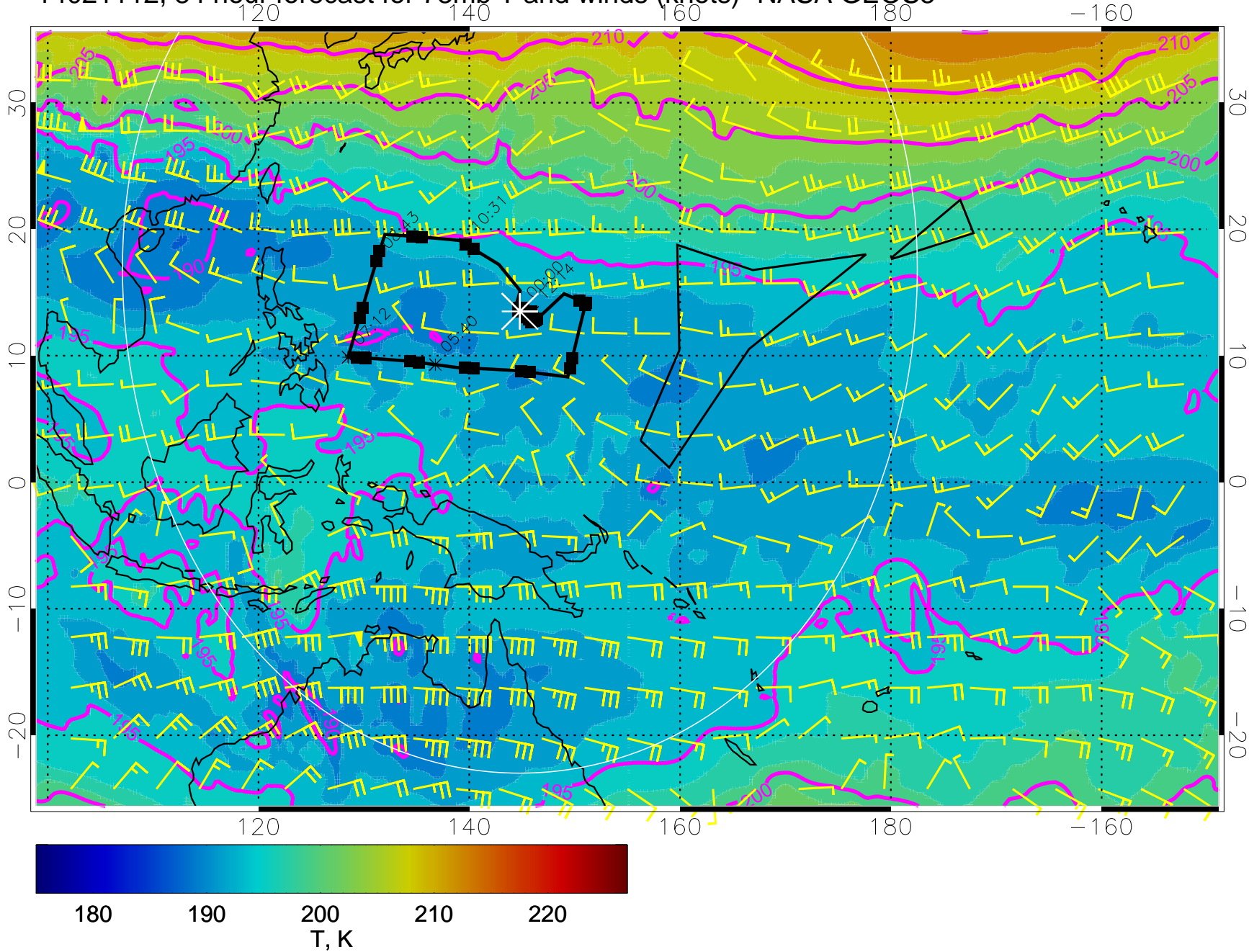
14021100, 72 hour forecast for 73mb T and winds (knots)- NASA GEOS5



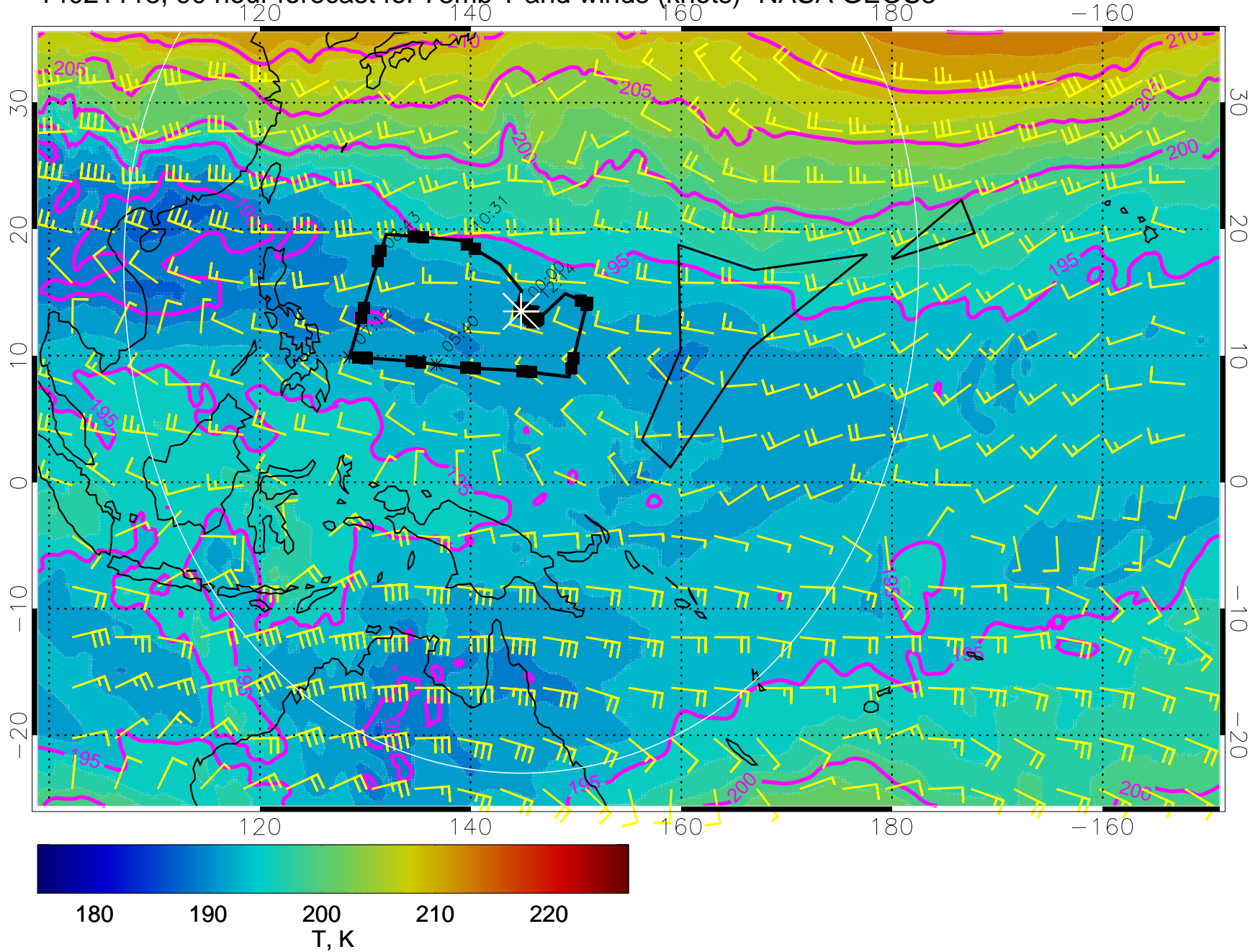
14021106, 78 hour forecast for 73mb T and winds (knots)- NASA GEOS5



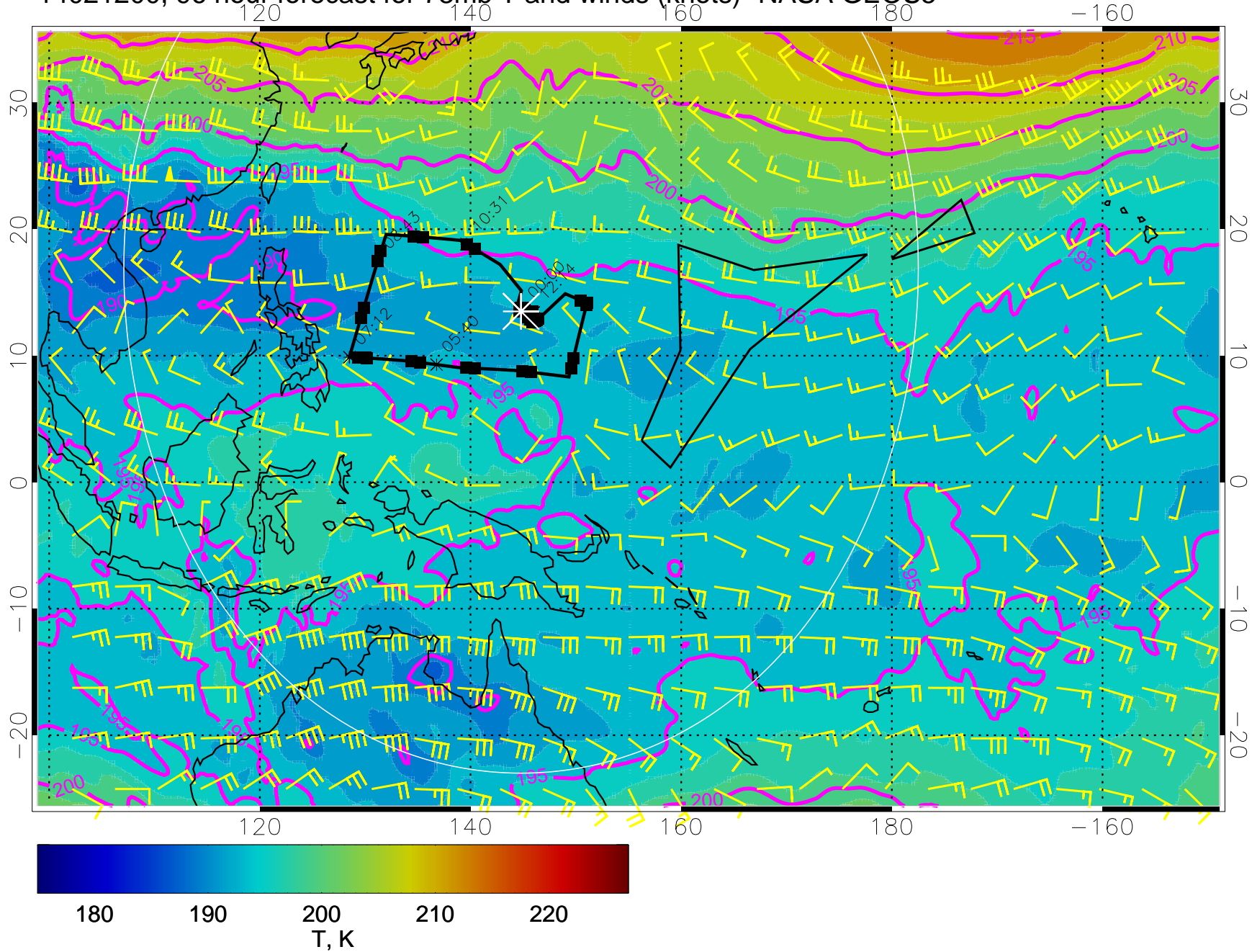
14021112, 84 hour forecast for 73mb T and winds (knots)- NASA GEOS5



14021118, 90 hour forecast for 73mb T and winds (knots)- NASA GEOS5

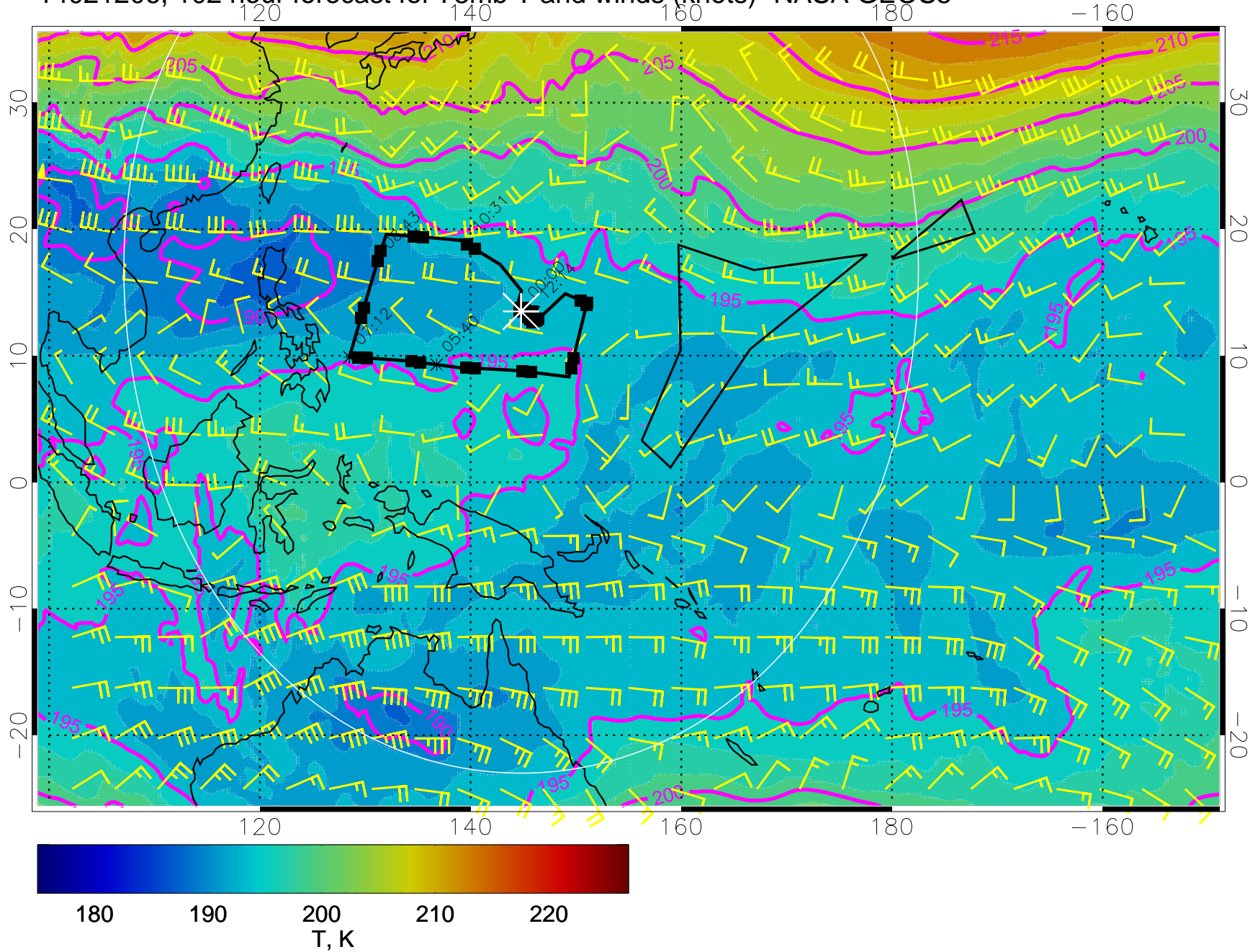


14021200, 96 hour forecast for 73mb T and winds (knots)- NASA GEOS5

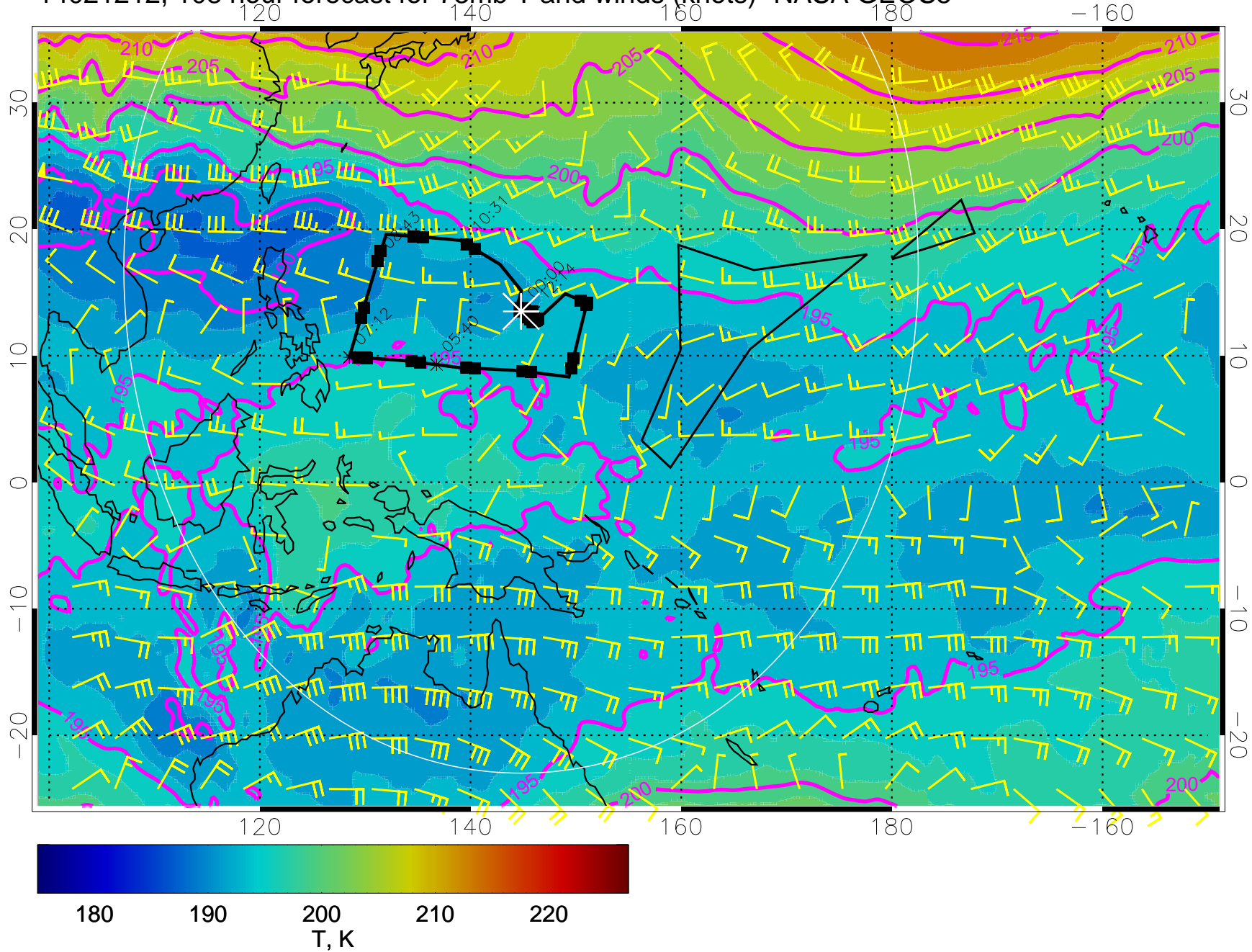




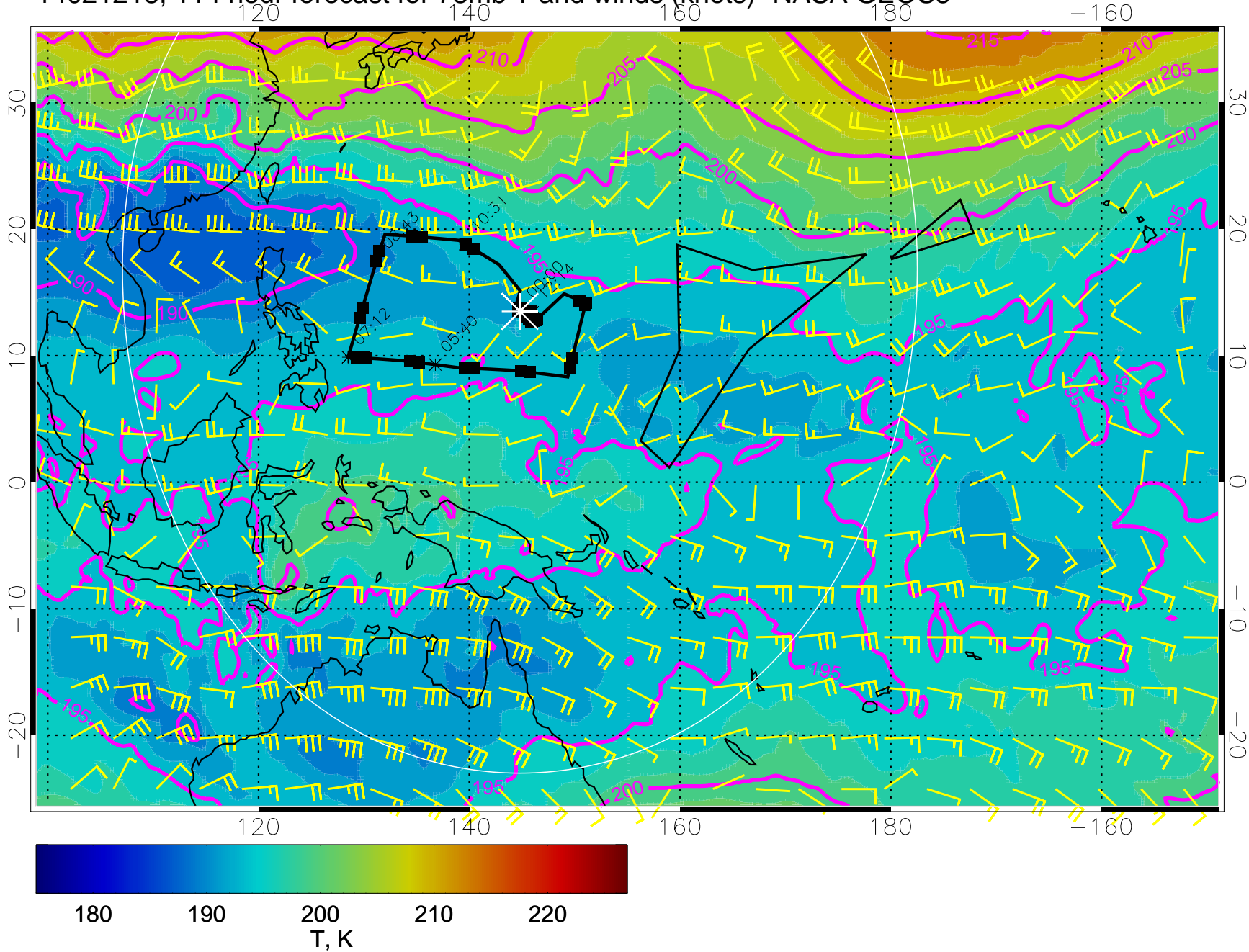
14021206, 102 hour forecast for 73mb T and winds (knots)- NASA GEOS5



14021212, 108 hour forecast for 73mb T and winds (knots)- NASA GEOS5



14021218, 114 hour forecast for 73mb T and winds (knots)- NASA GEOS5



14021300, 120 hour forecast for 73mb T and winds (knots)- NASA GEOS5

