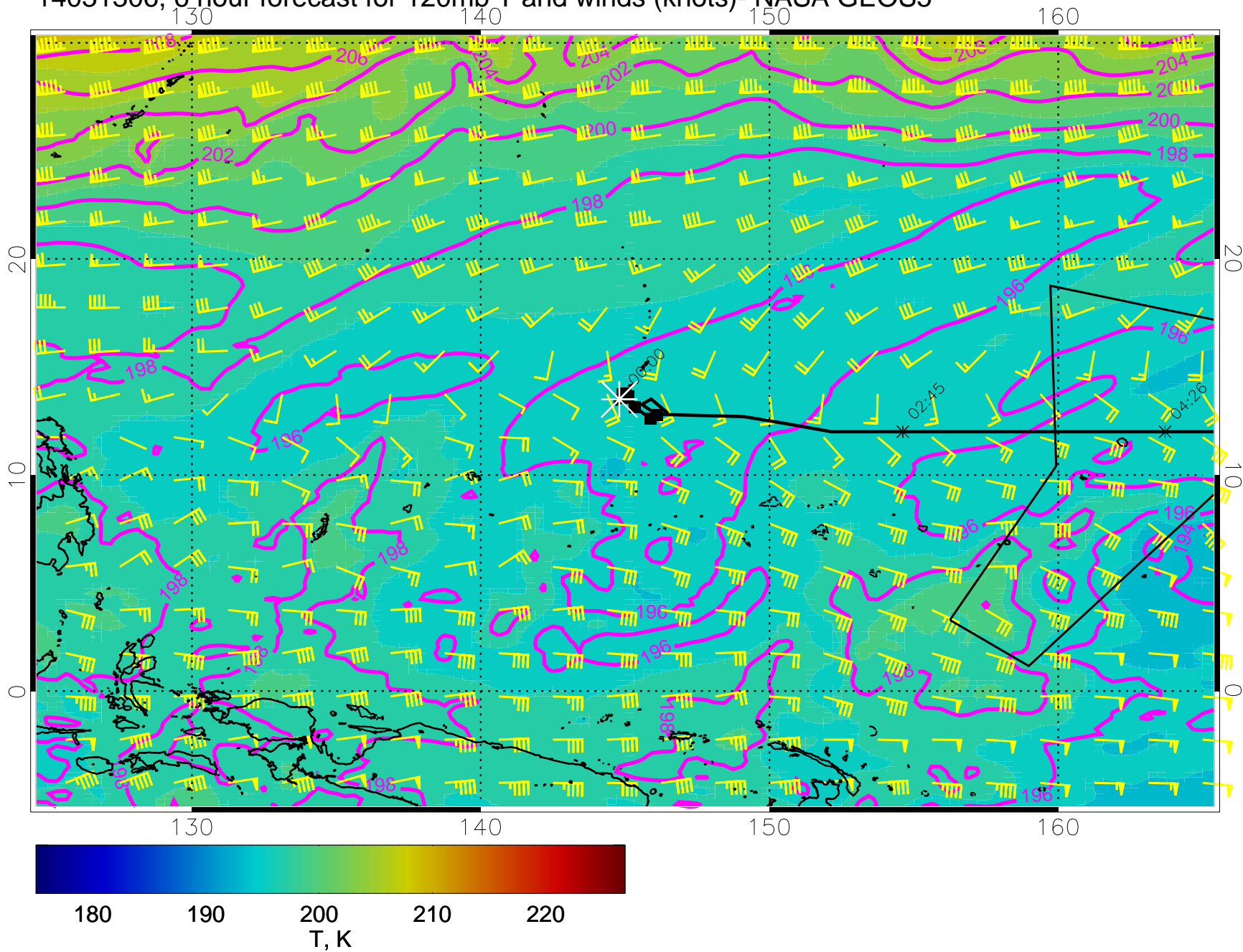
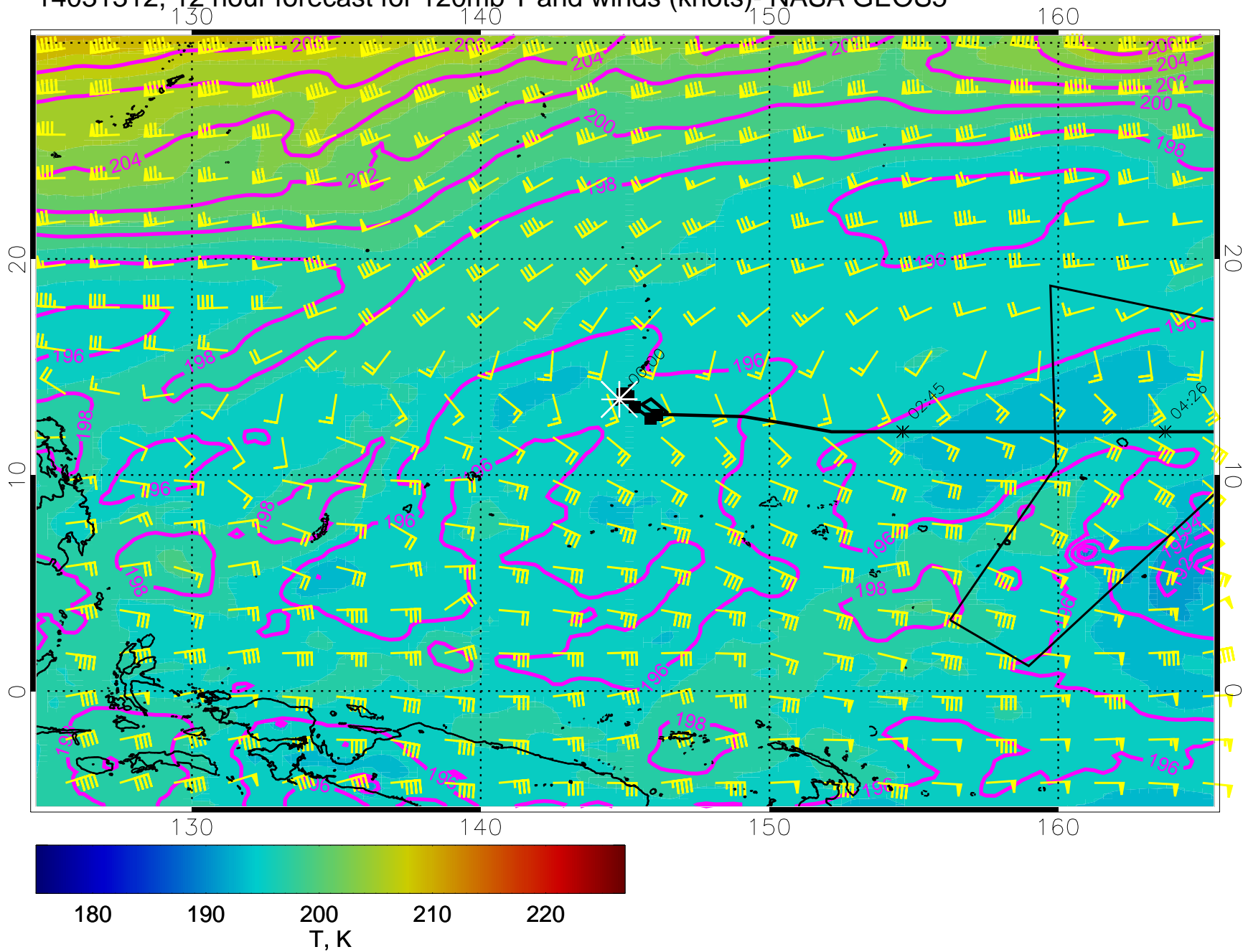


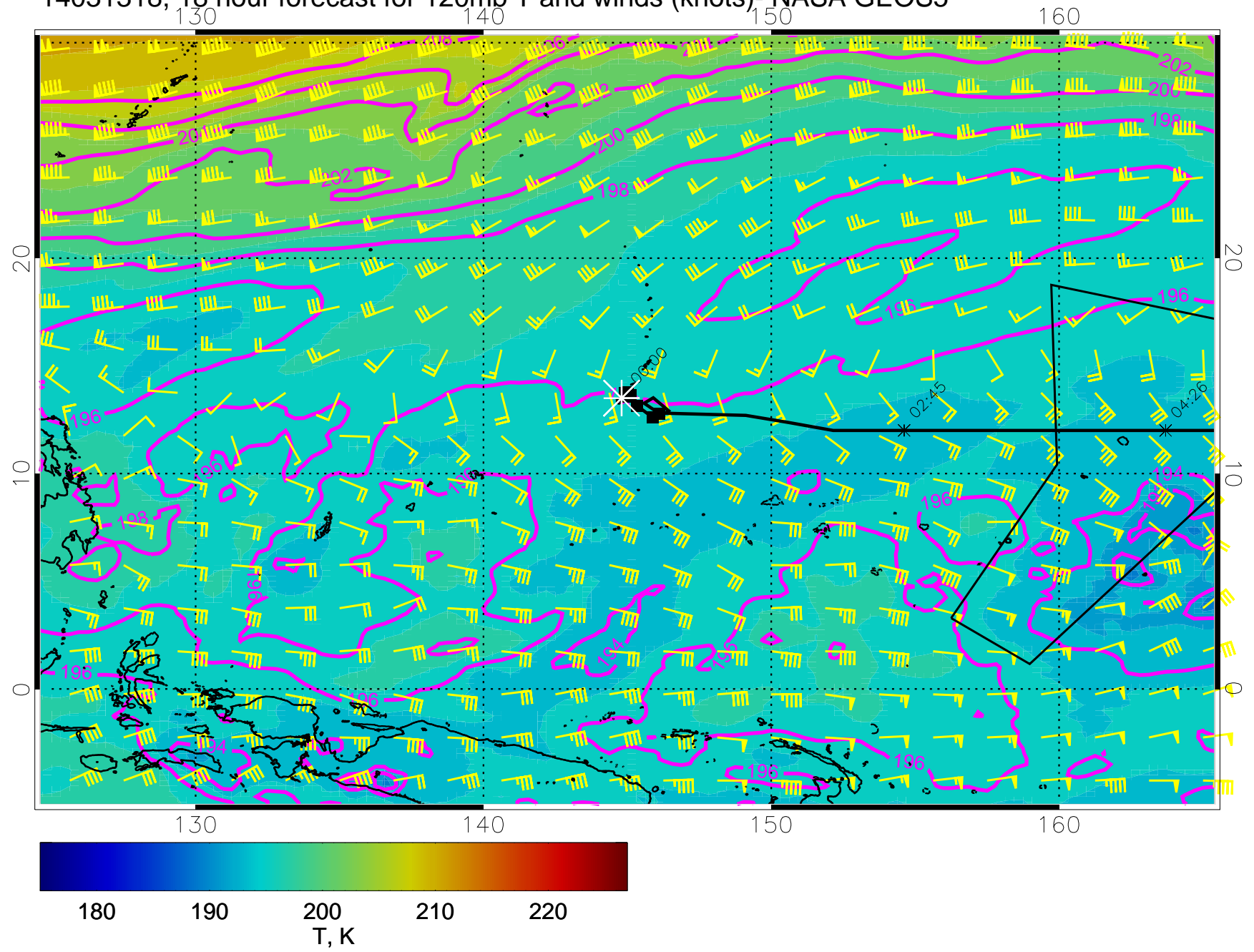
14031306, 6 hour forecast for 120mb T and winds (knots)- NASA GEOS5



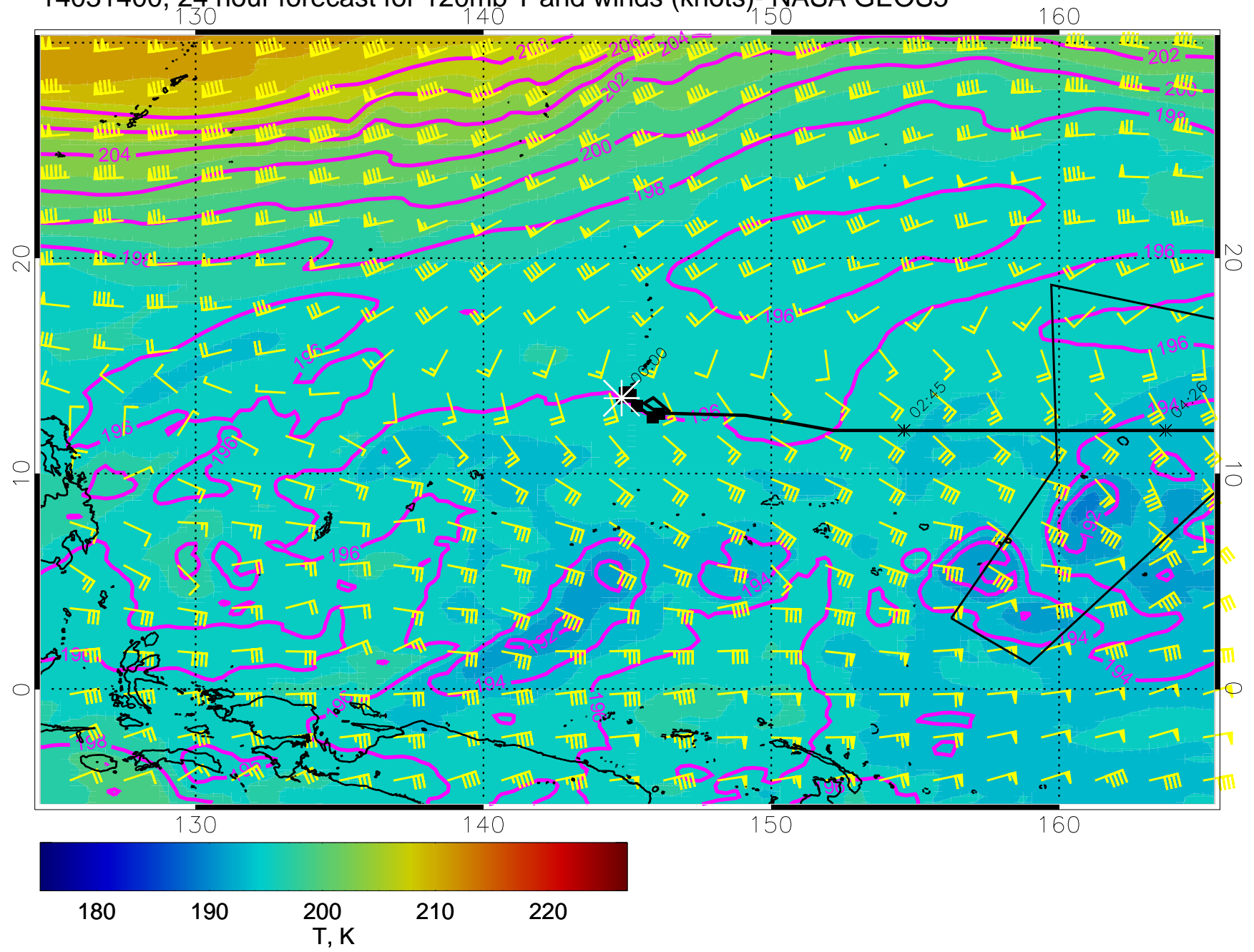
14031312, 12 hour forecast for 120mb T and winds (knots)- NASA GEOS5



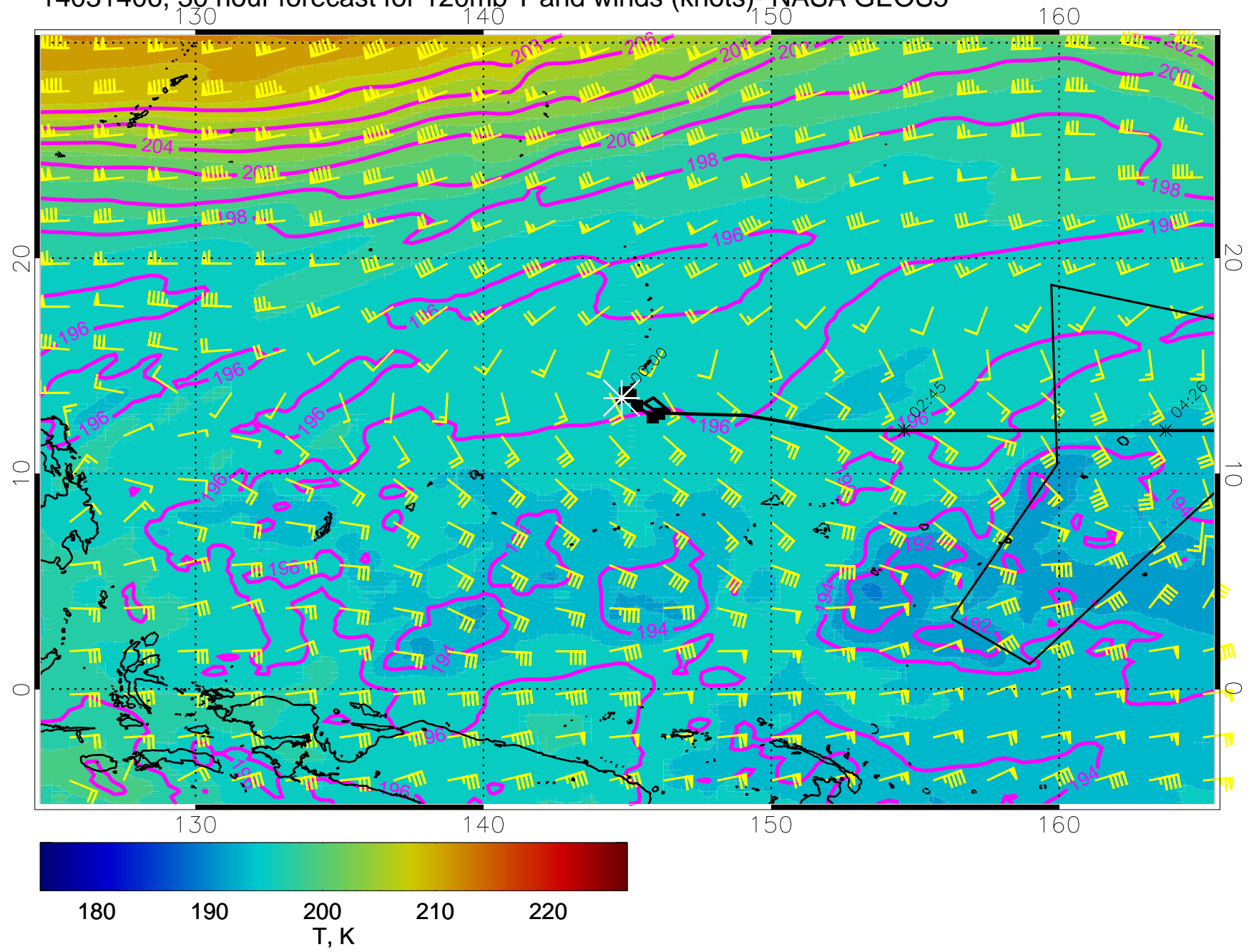
14031318, 18 hour forecast for 120mb T and winds (knots)- NASA GEOS5



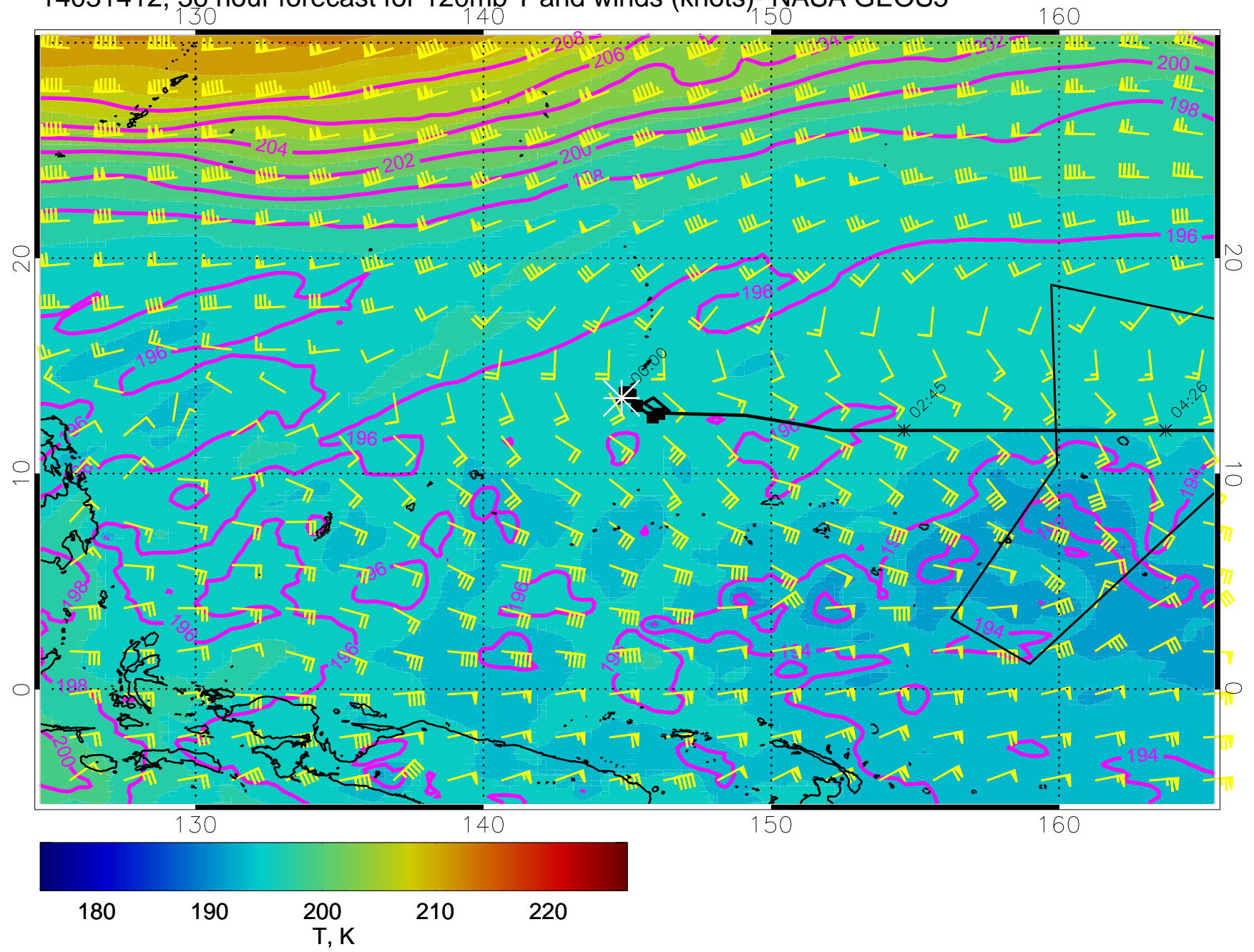
14031400, 24 hour forecast for 120mb T and winds (knots)- NASA GEOS5



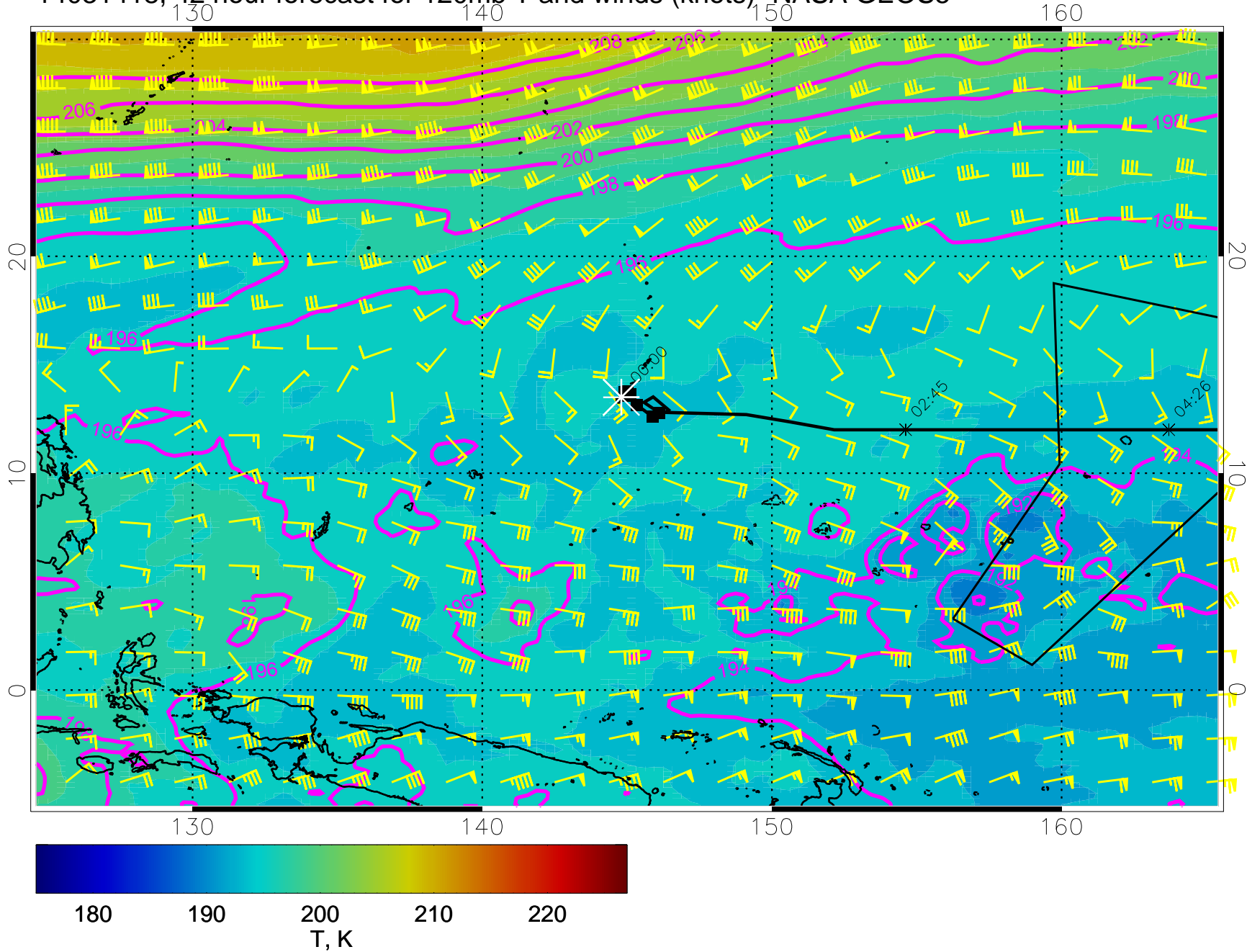
14031406, 30 hour forecast for 120mb T and winds (knots)- NASA GEOS5



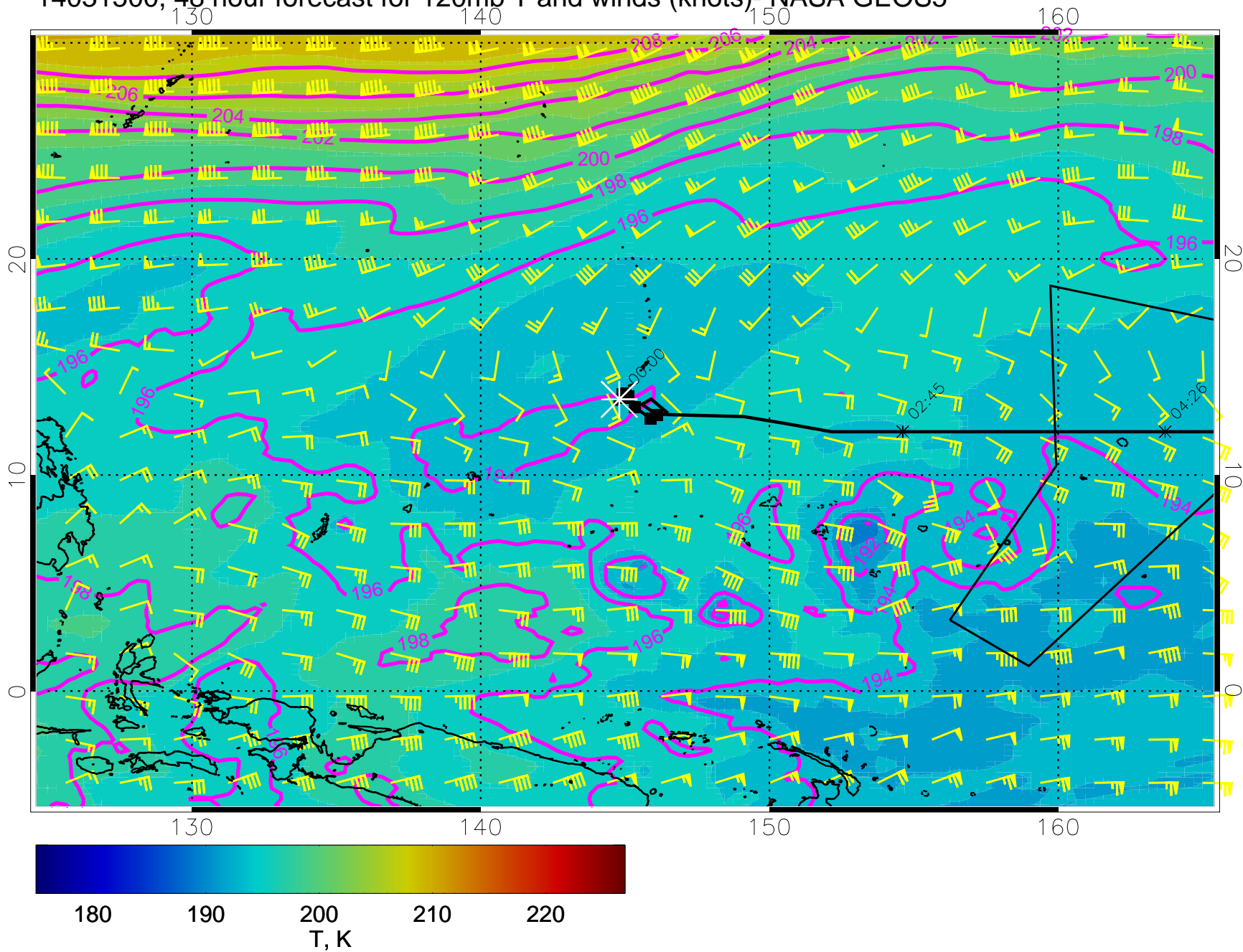
14031412, 36 hour forecast for 120mb T and winds (knots)- NASA GEOS5



14031418, 42 hour forecast for 120mb T and winds (knots)- NASA GEOS5

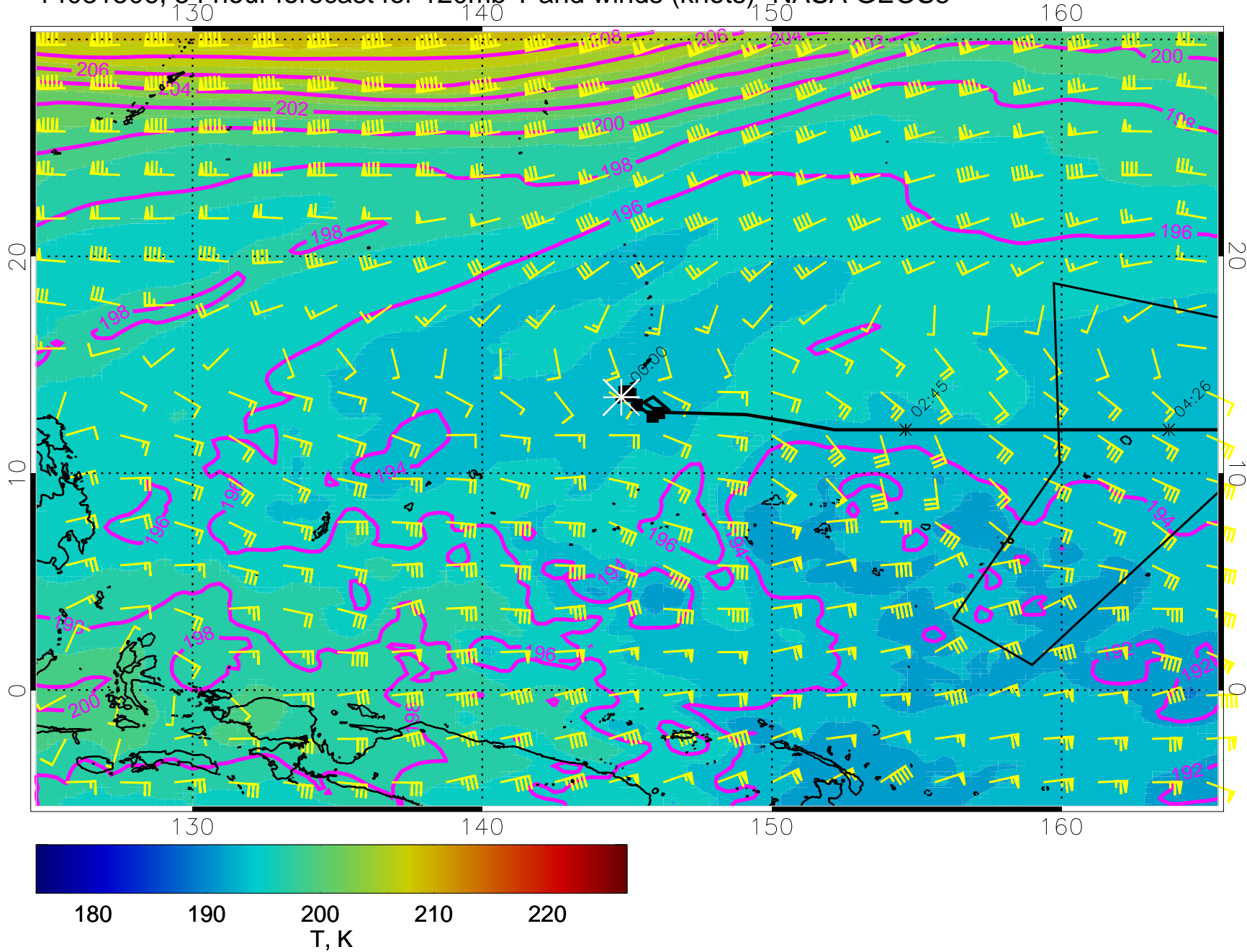


14031500, 48 hour forecast for 120mb T and winds (knots)- NASA GEOS5

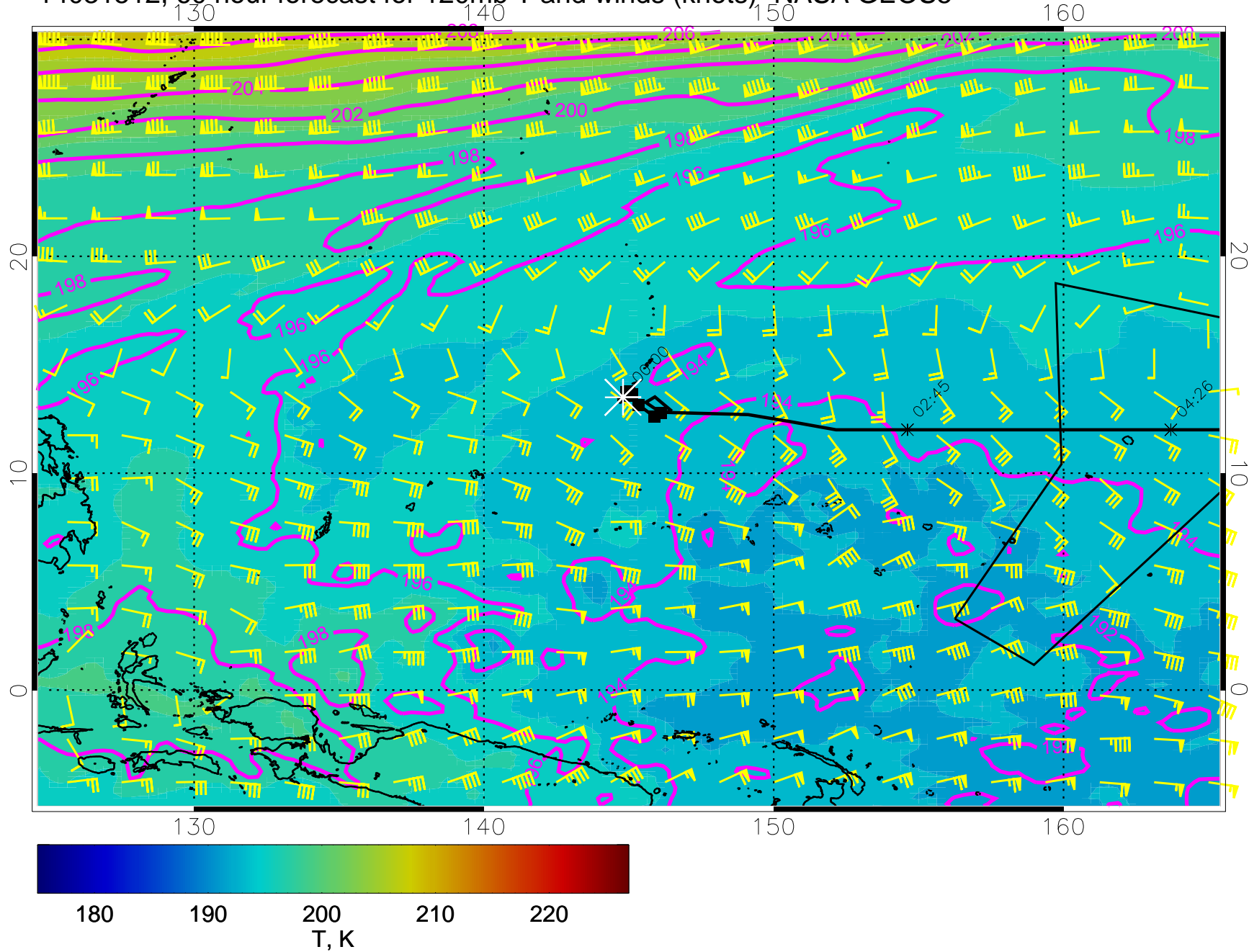




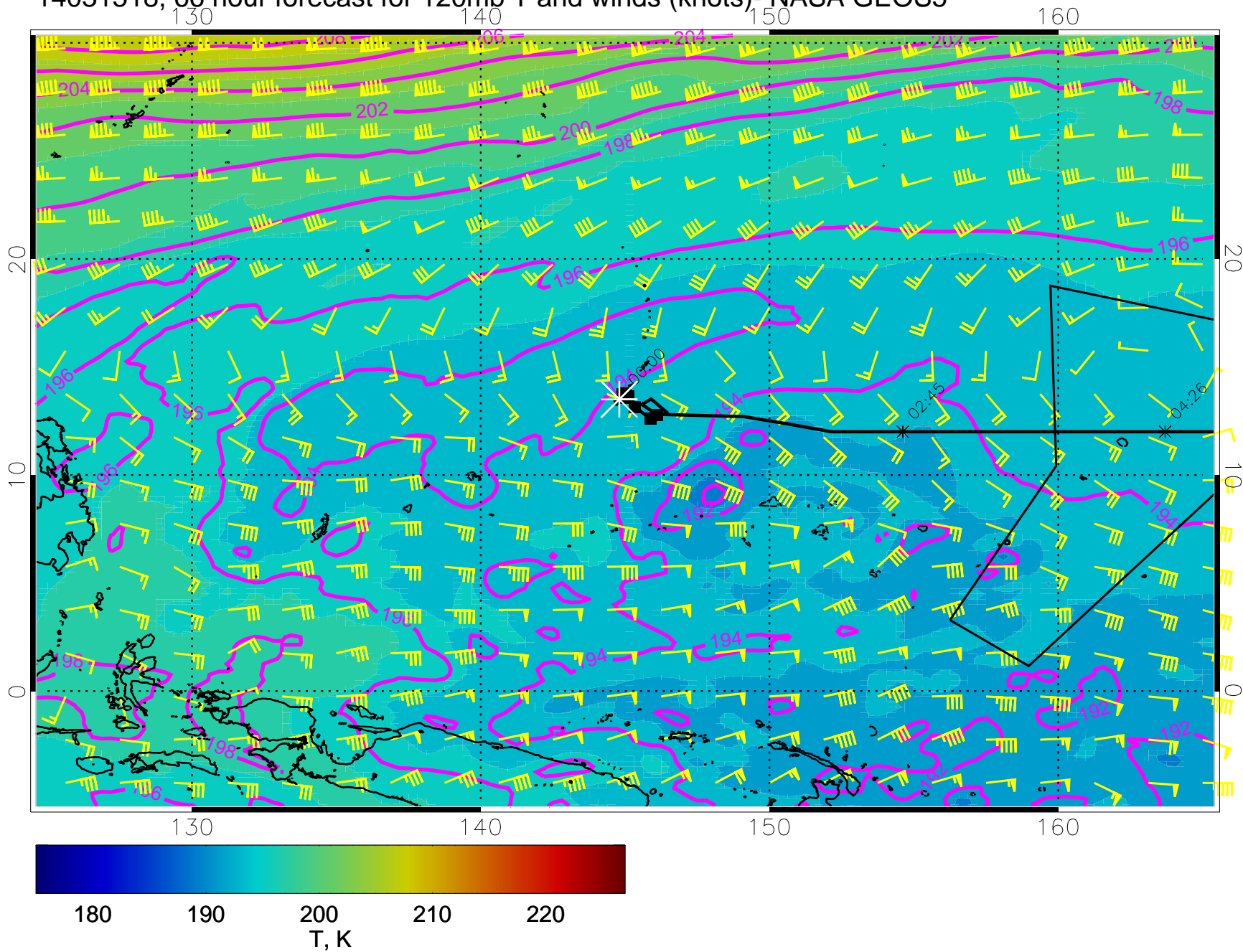
14031506, 54 hour forecast for 120mb T and winds (knots)- NASA GEOS5



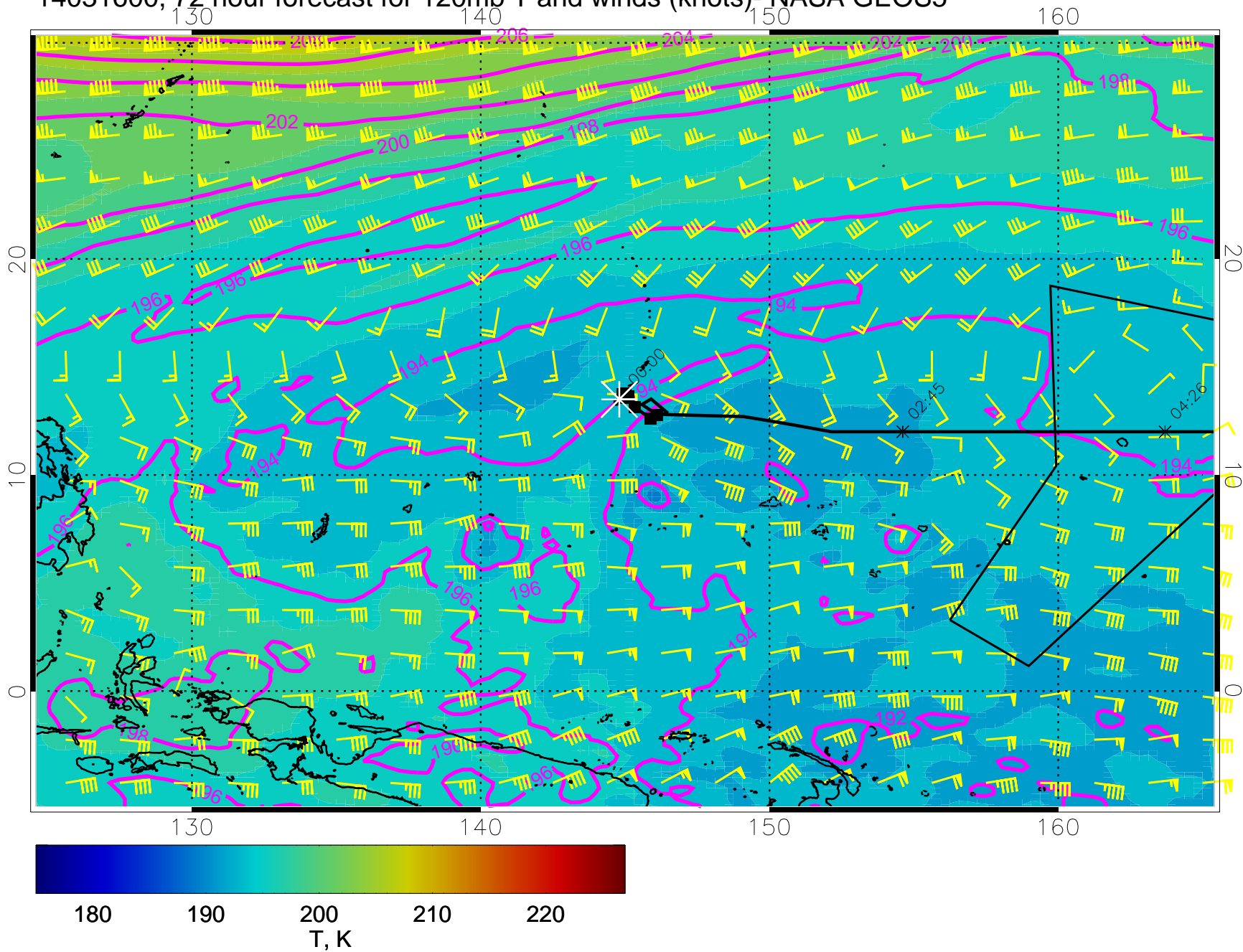
14031512, 60 hour forecast for 120mb T and winds (knots)- NASA GEOS5



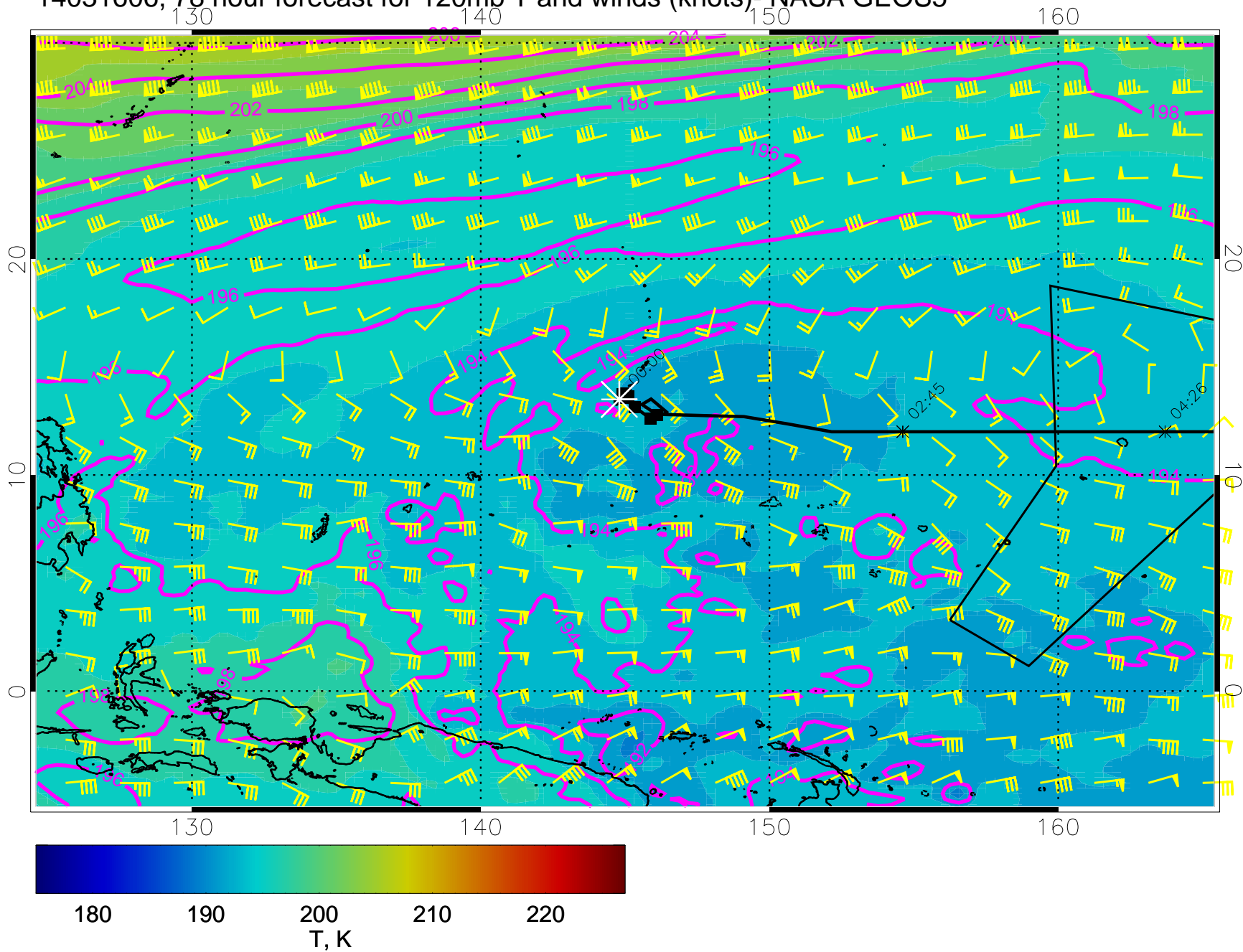
14031518, 66 hour forecast for 120mb T and winds (knots)- NASA GEOS5



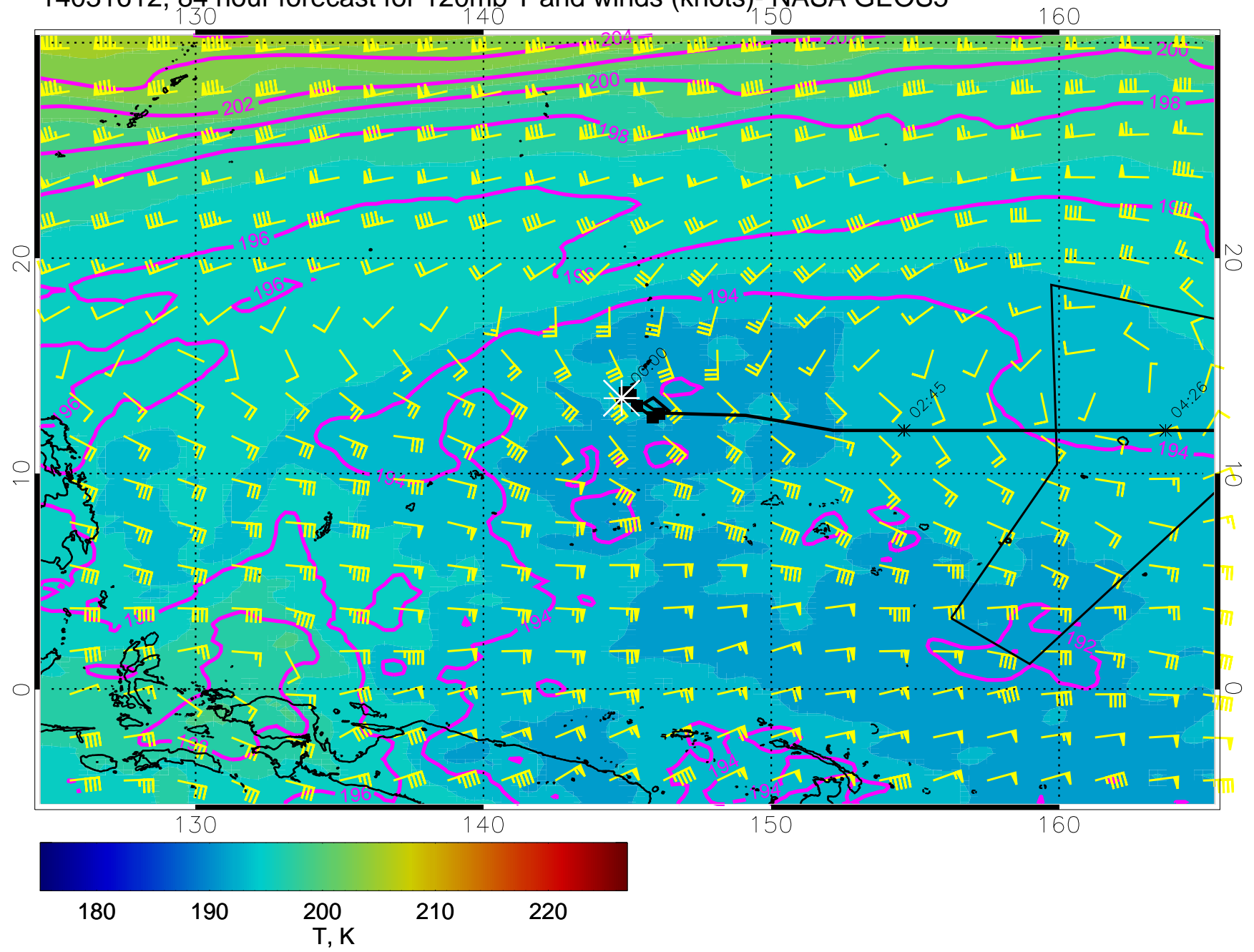
14031600, 72 hour forecast for 120mb T and winds (knots)- NASA GEOS5



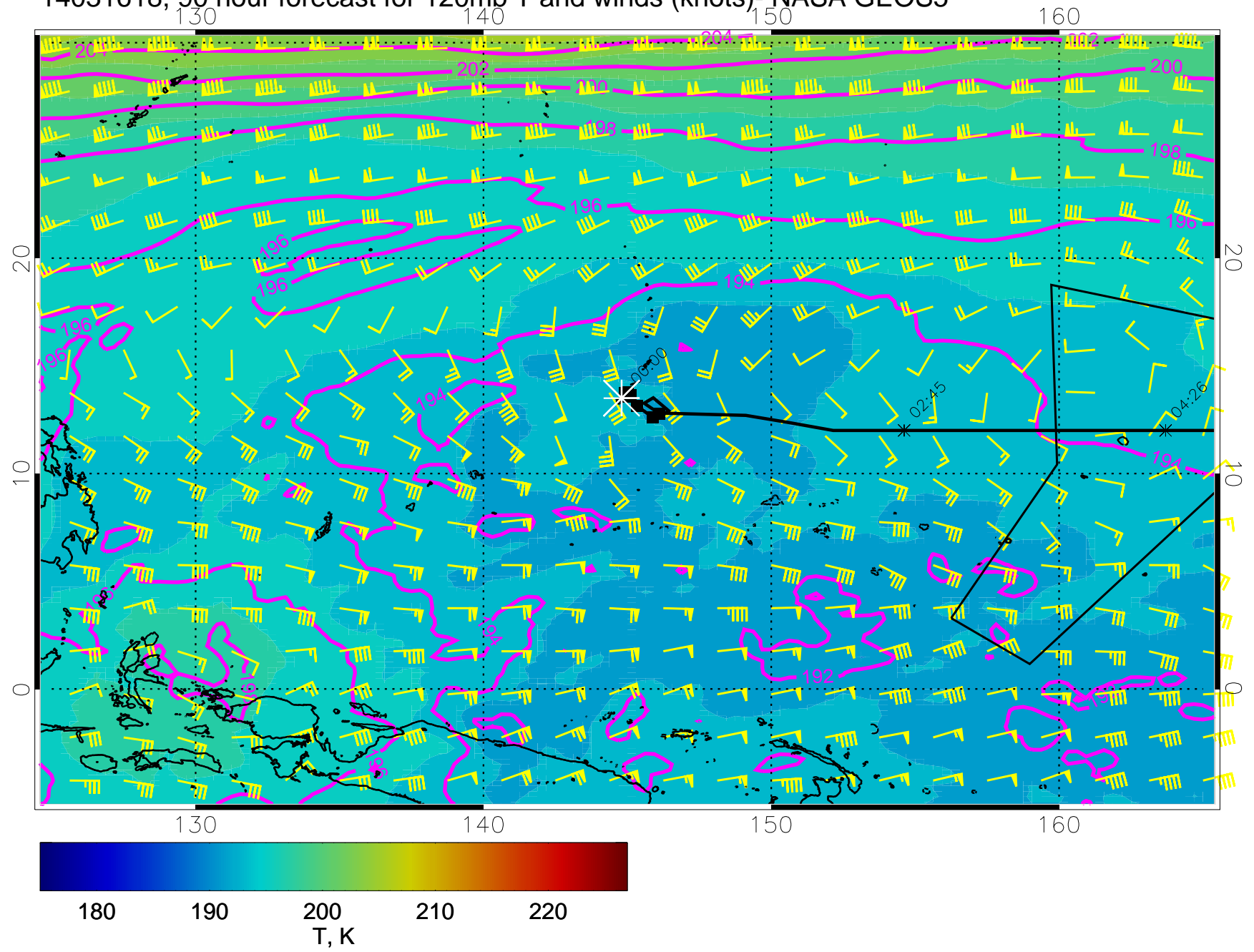
14031606, 78 hour forecast for 120mb T and winds (knots)- NASA GEOS5



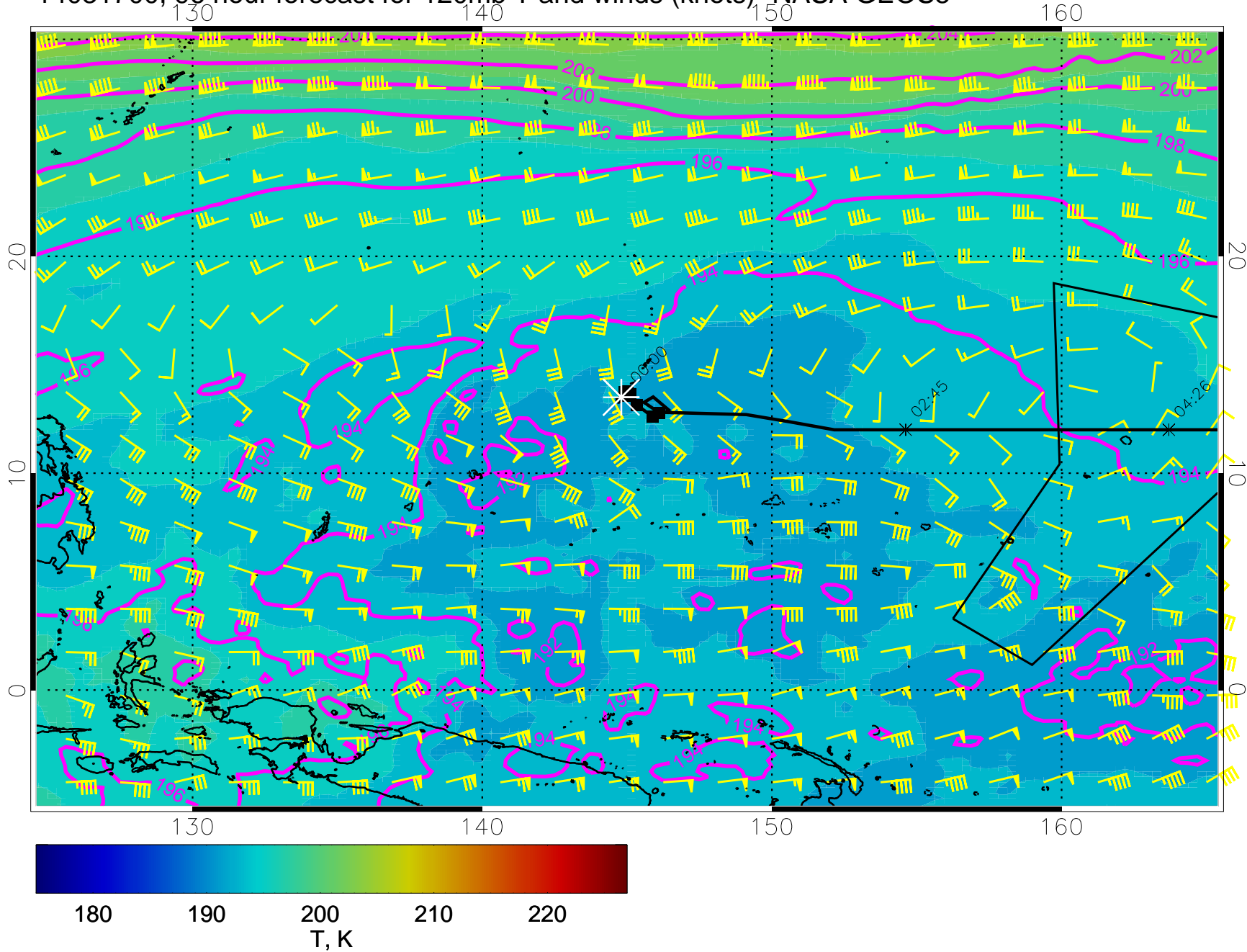
14031612, 84 hour forecast for 120mb T and winds (knots)- NASA GEOS5



14031618, 90 hour forecast for 120mb T and winds (knots)- NASA GEOS5

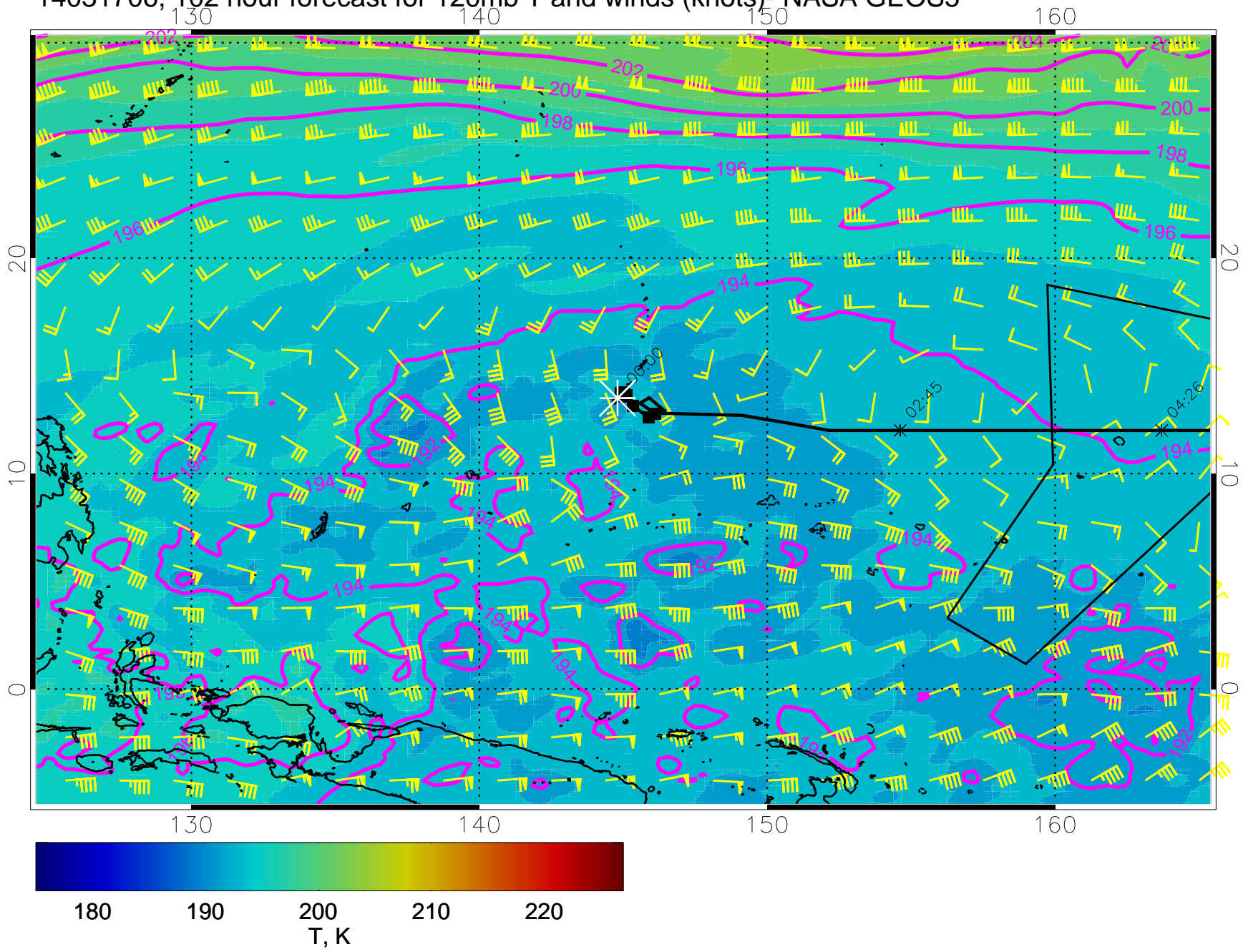


14031700, 96 hour forecast for 120mb T and winds (knots)- NASA GEOS5

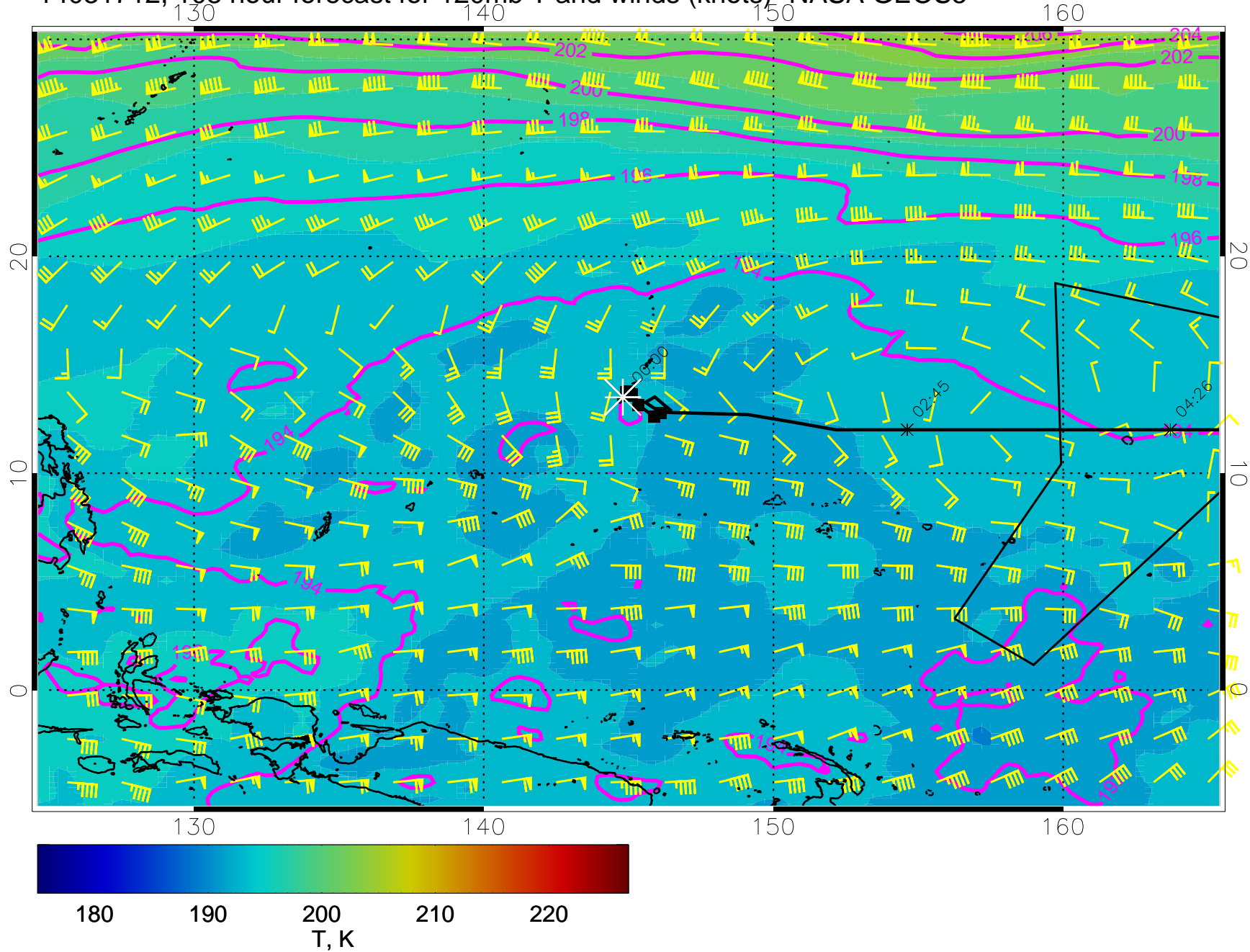




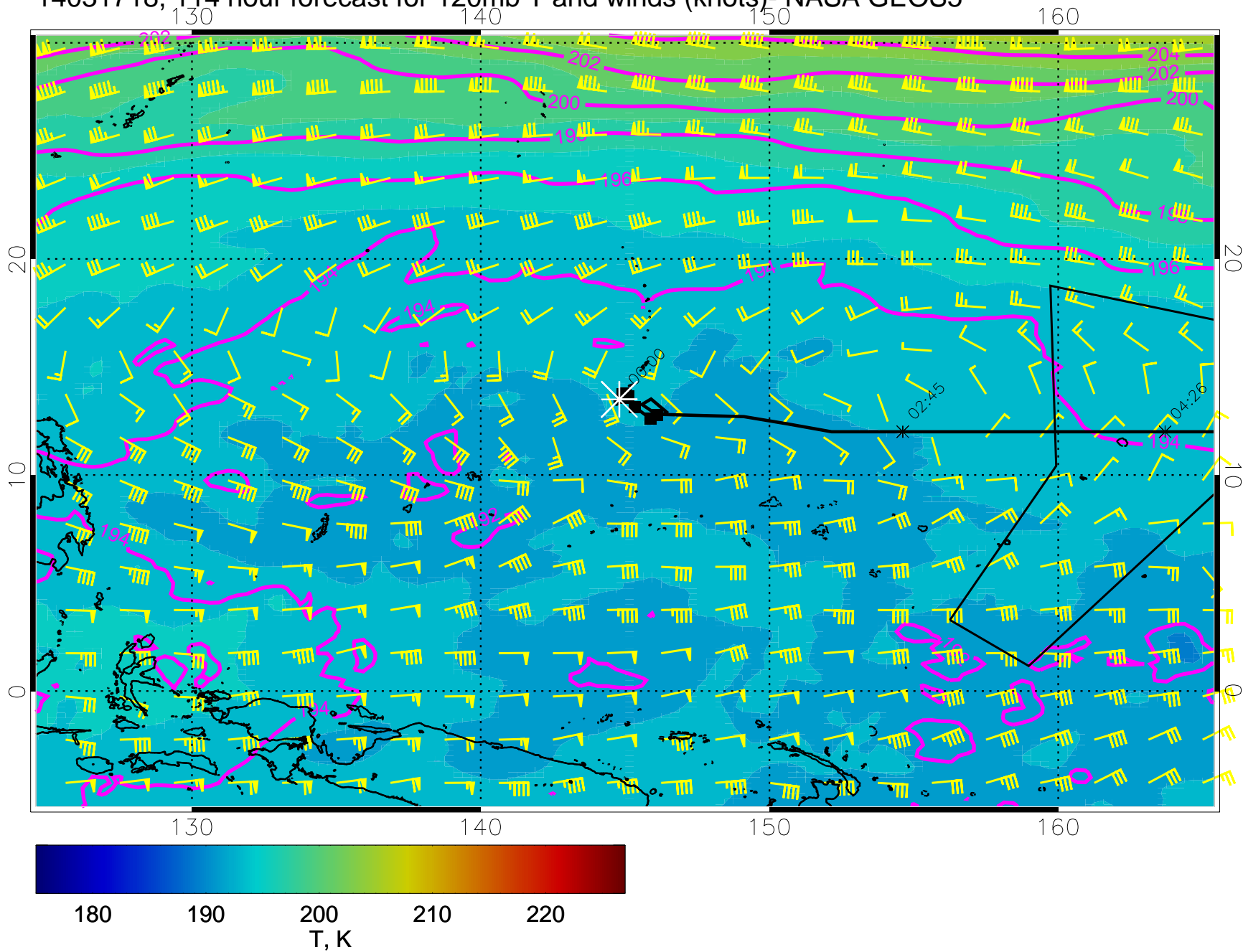
14031706, 102 hour forecast for 120mb T and winds (knots)- NASA GEOS5



14031712, 108 hour forecast for 120mb T and winds (knots)- NASA GEOS5



14031718, 114 hour forecast for 120mb T and winds (knots)- NASA GEOS5



14031800, 120 hour forecast for 120mb T and winds (knots)- NASA GEOS5

