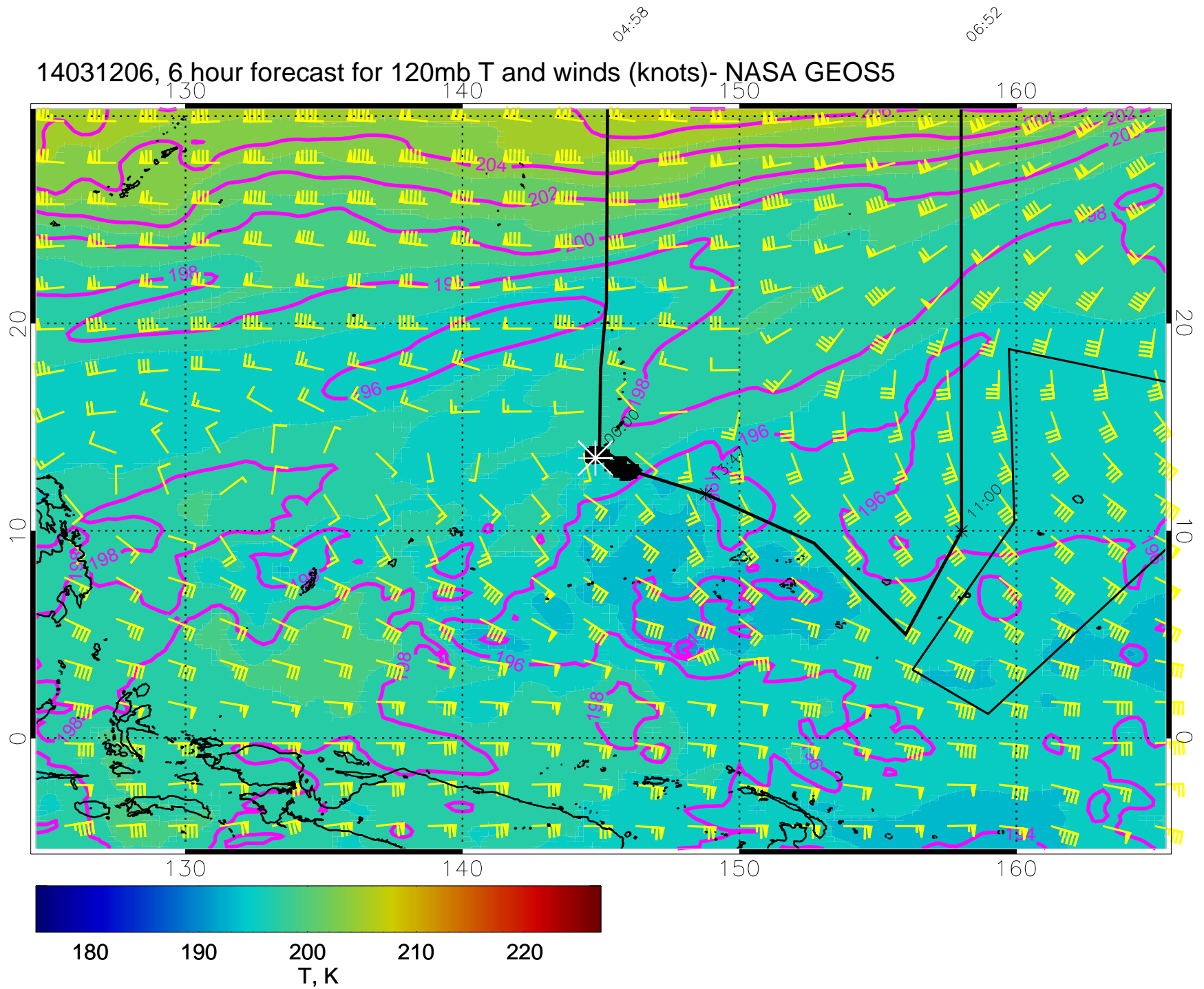
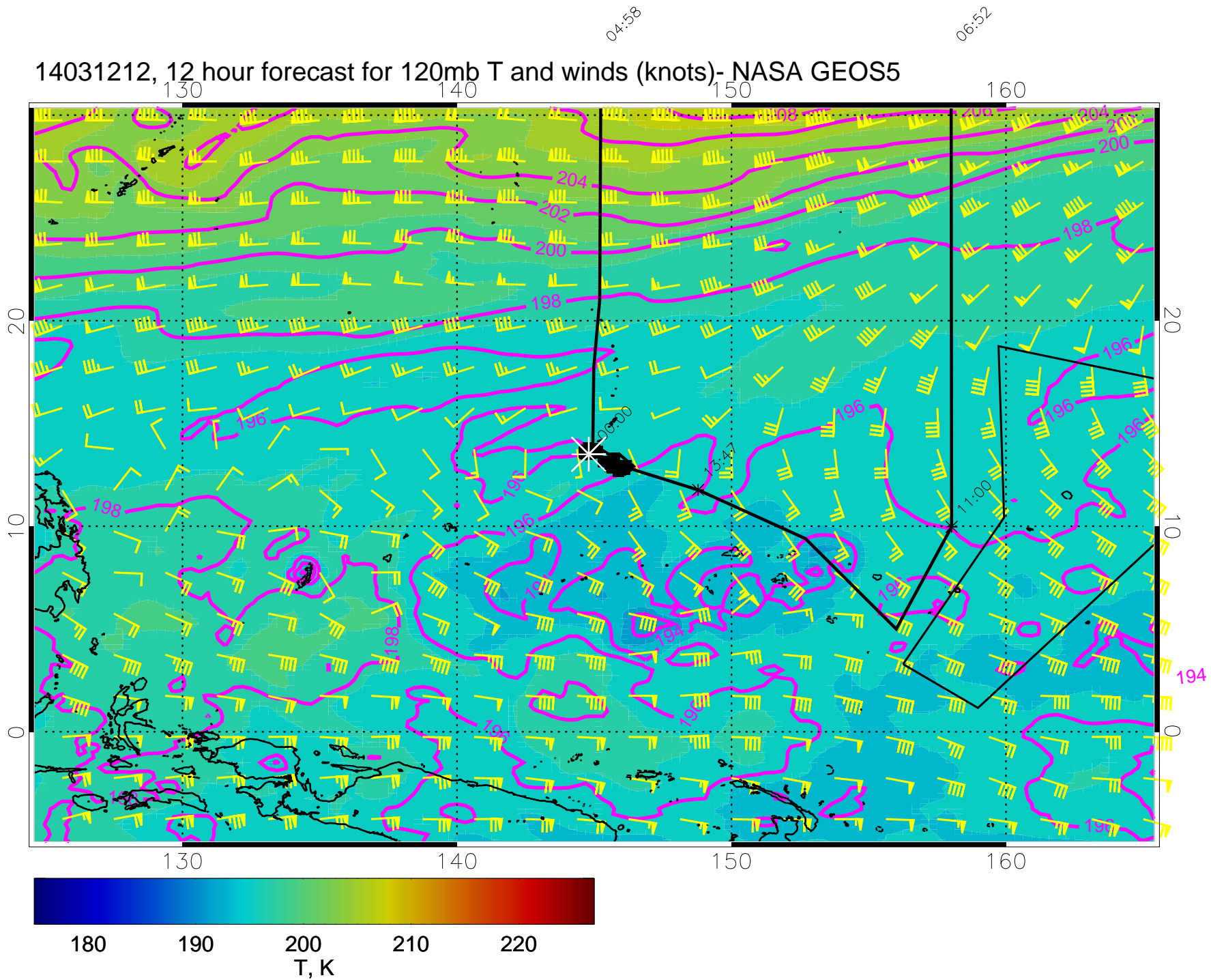


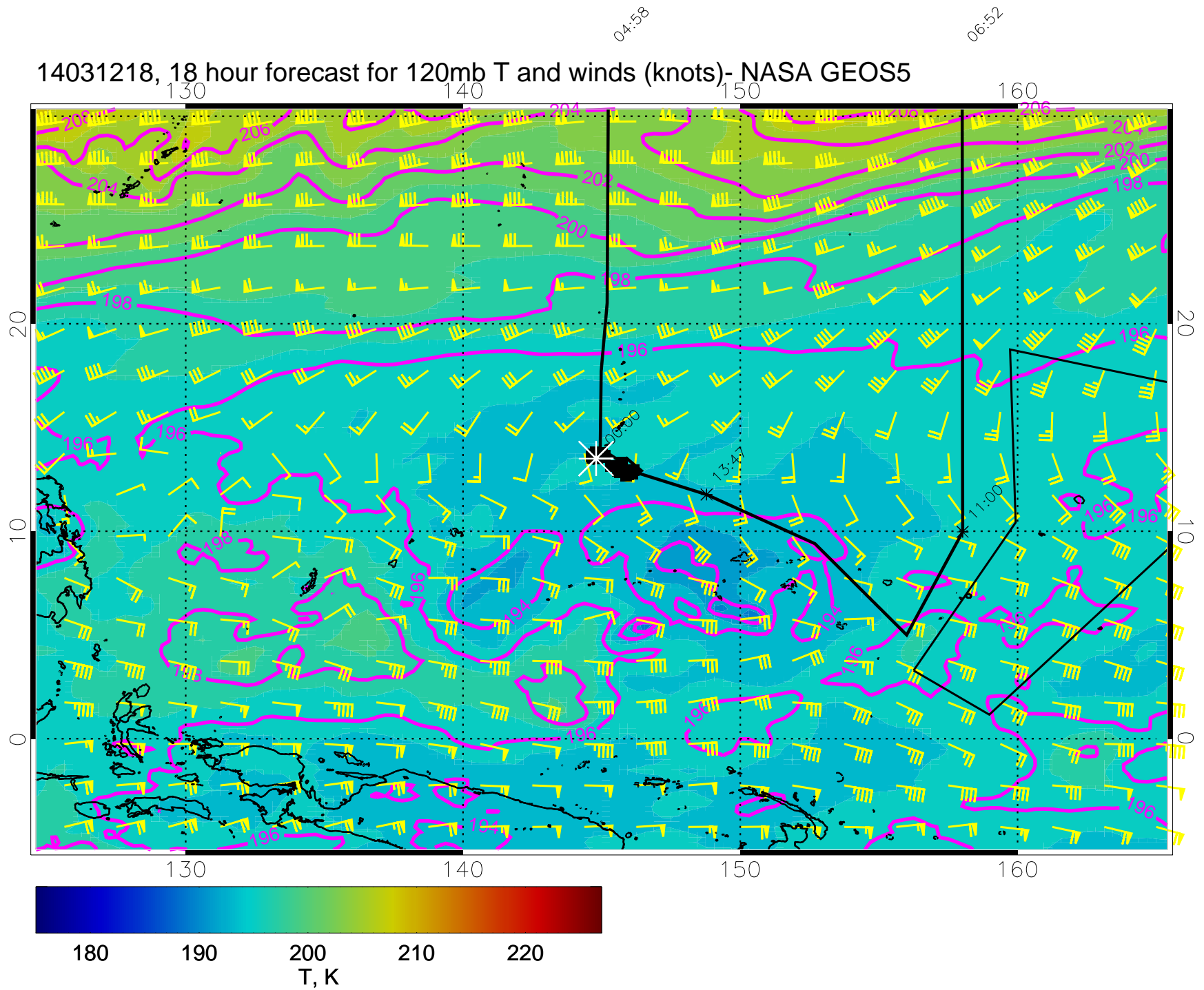
14031206, 6 hour forecast for 120mb T and winds (knots)- NASA GEOS5



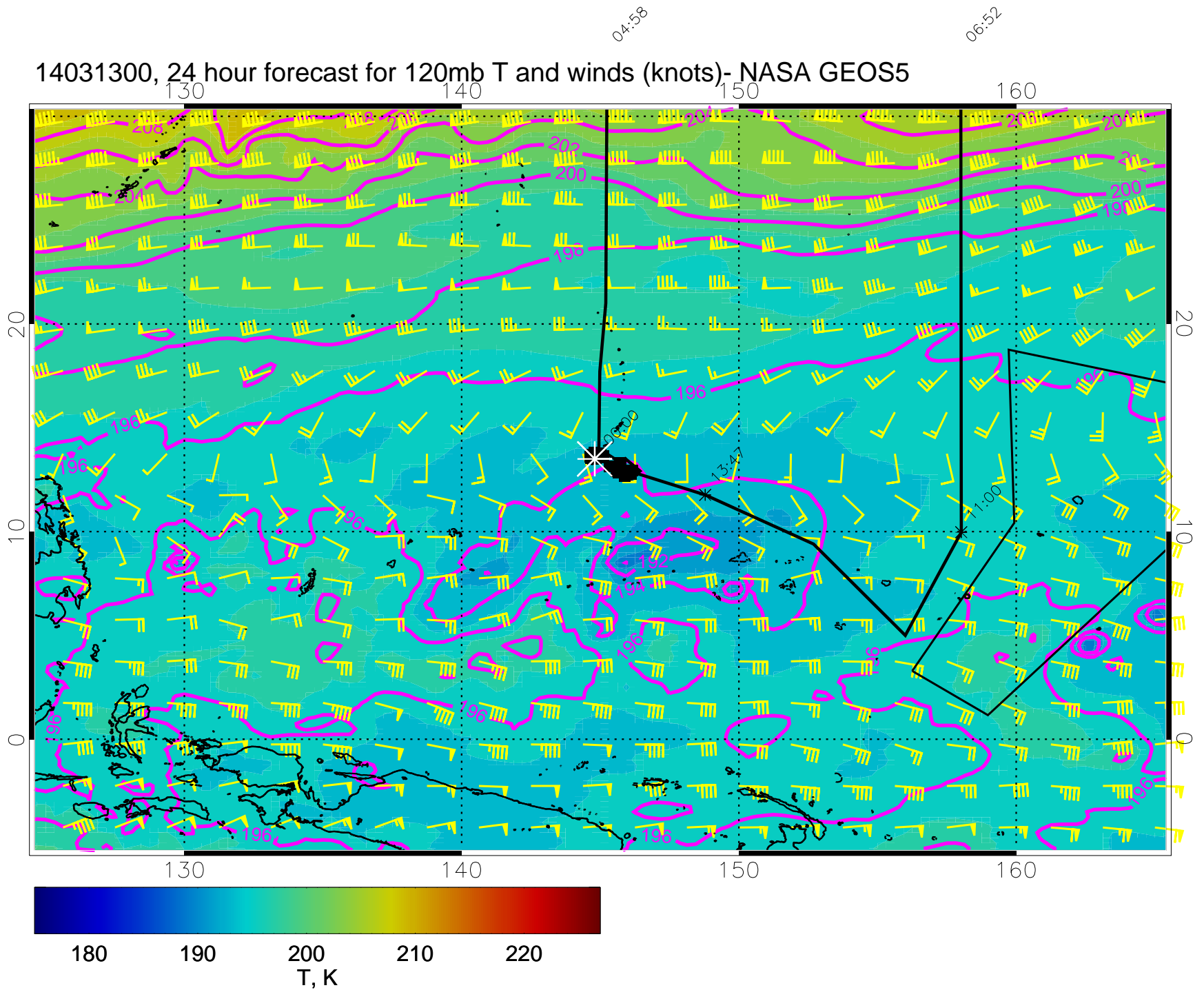
14031212, 12 hour forecast for 120mb T and winds (knots)- NASA GEOS5



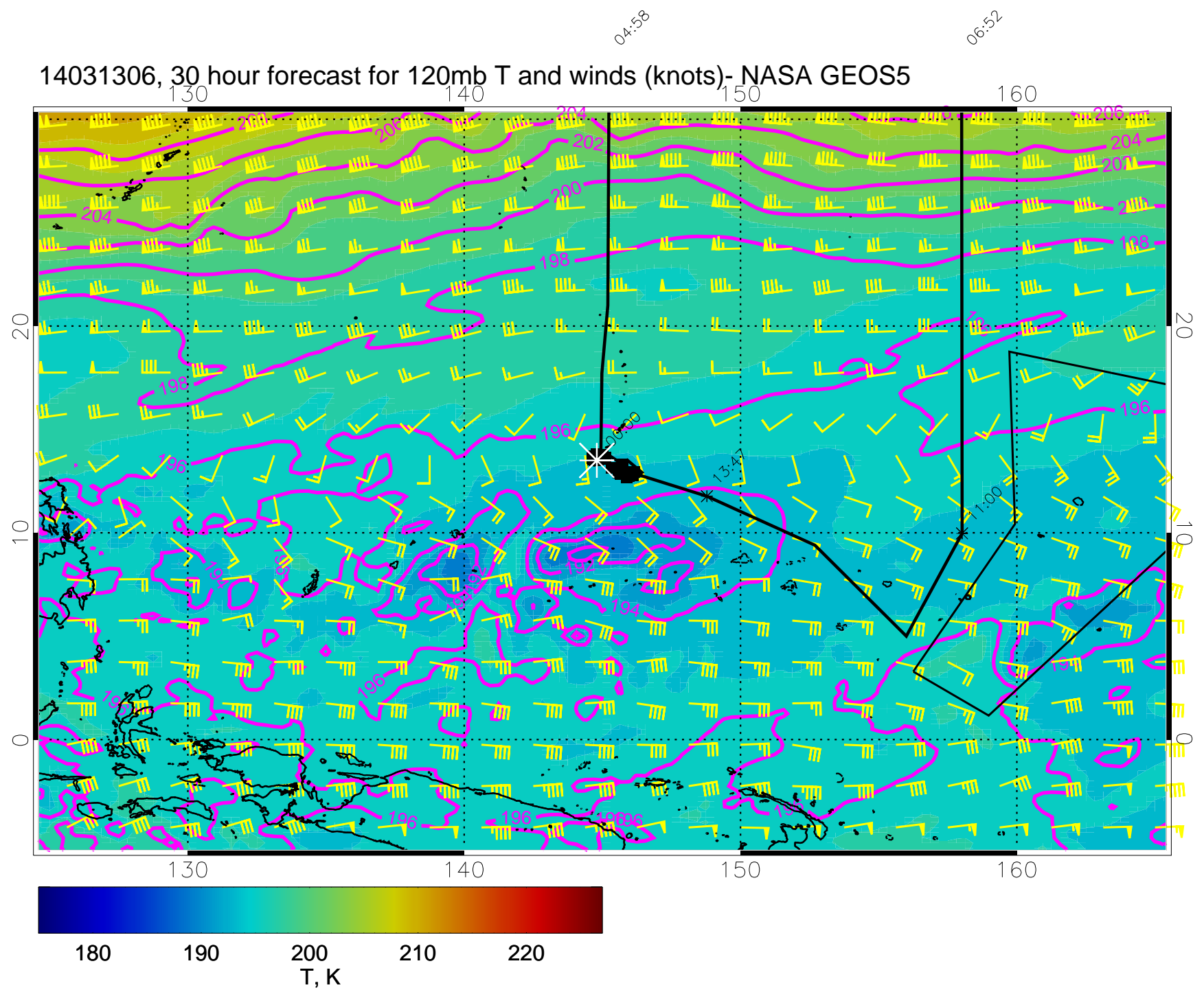
14031218, 18 hour forecast for 120mb T and winds (knots)- NASA GEOS5



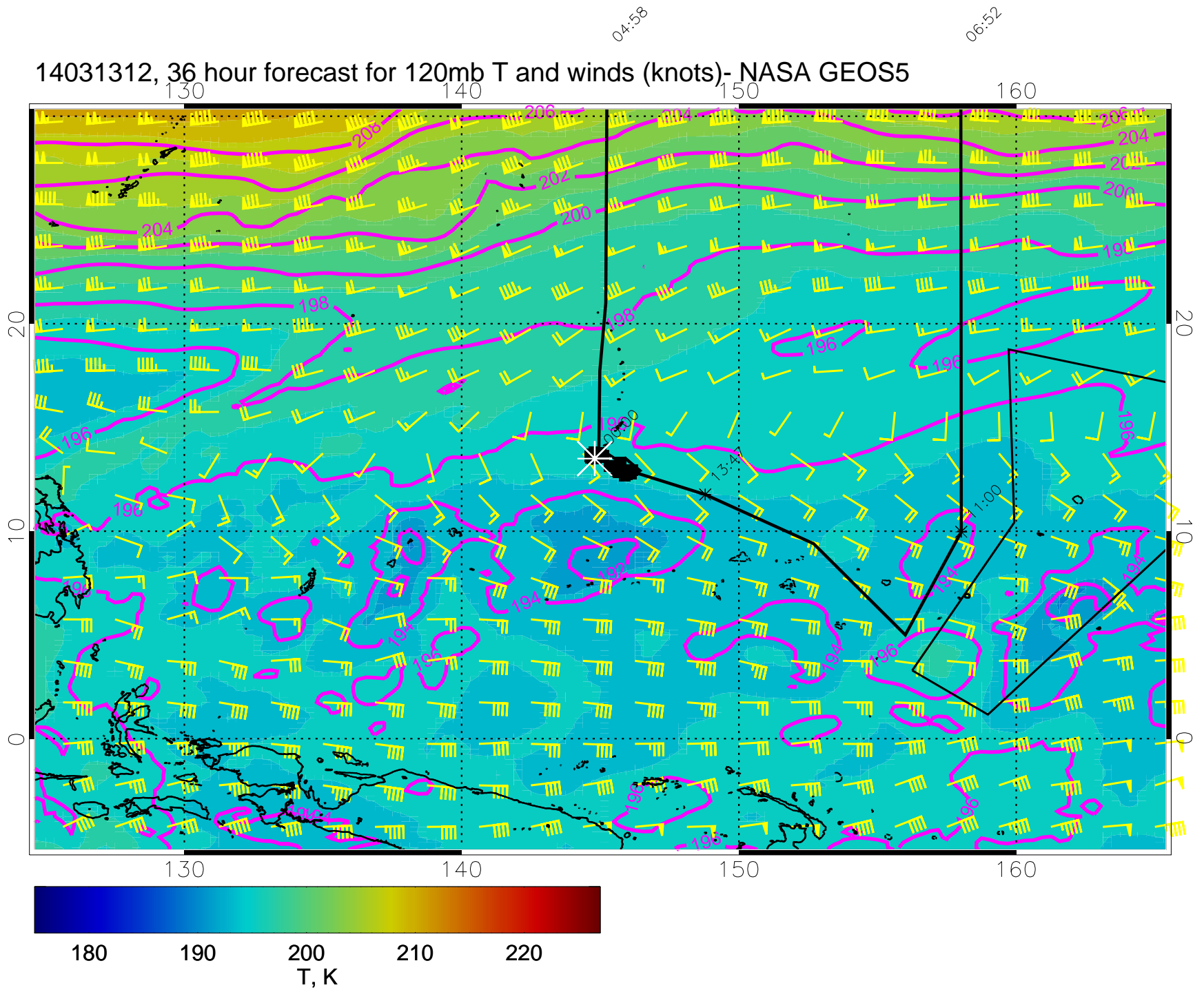
14031300, 24 hour forecast for 120mb T and winds (knots)- NASA GEOS5



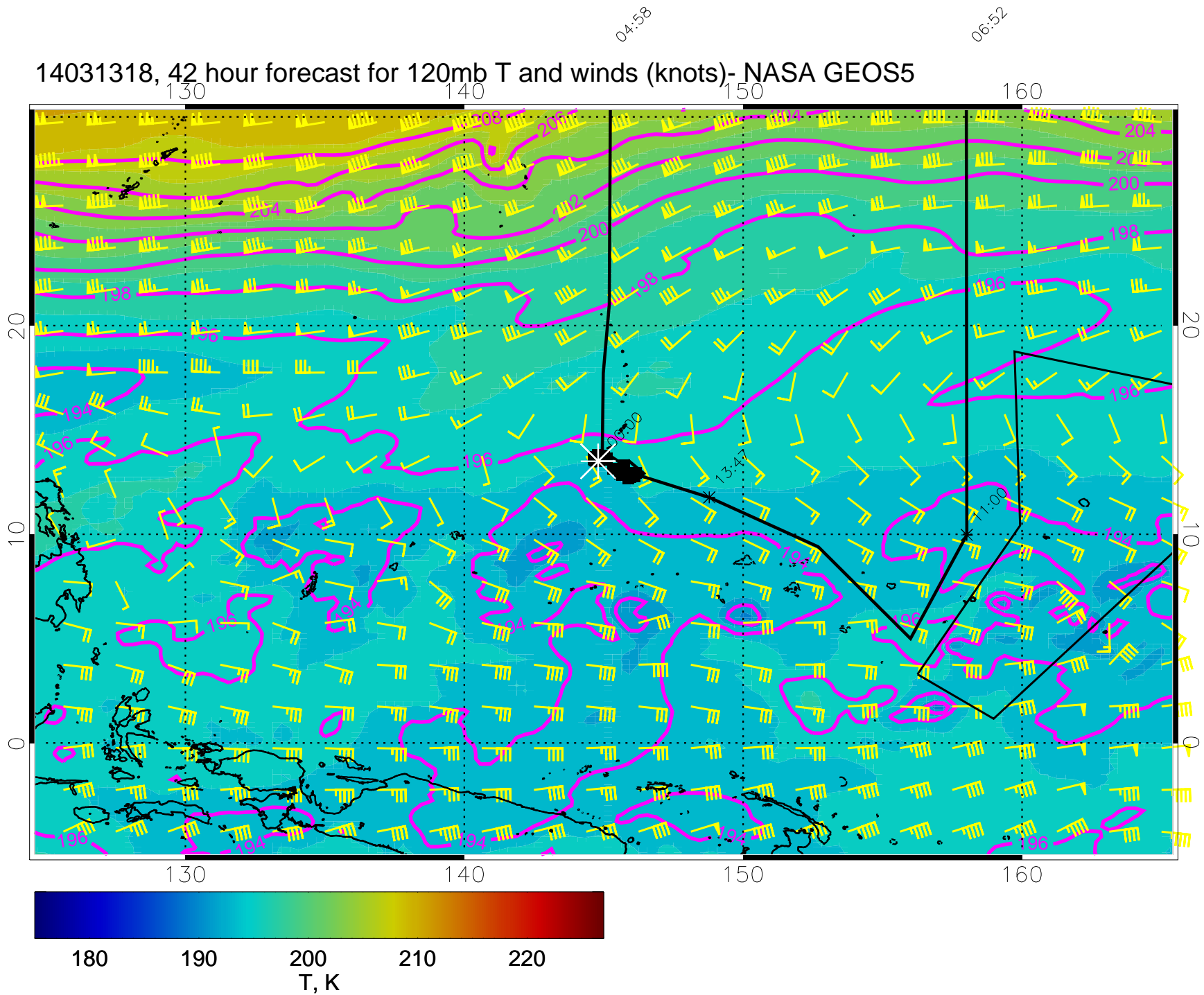
14031306, 30 hour forecast for 120mb T and winds (knots)- NASA GEOS5



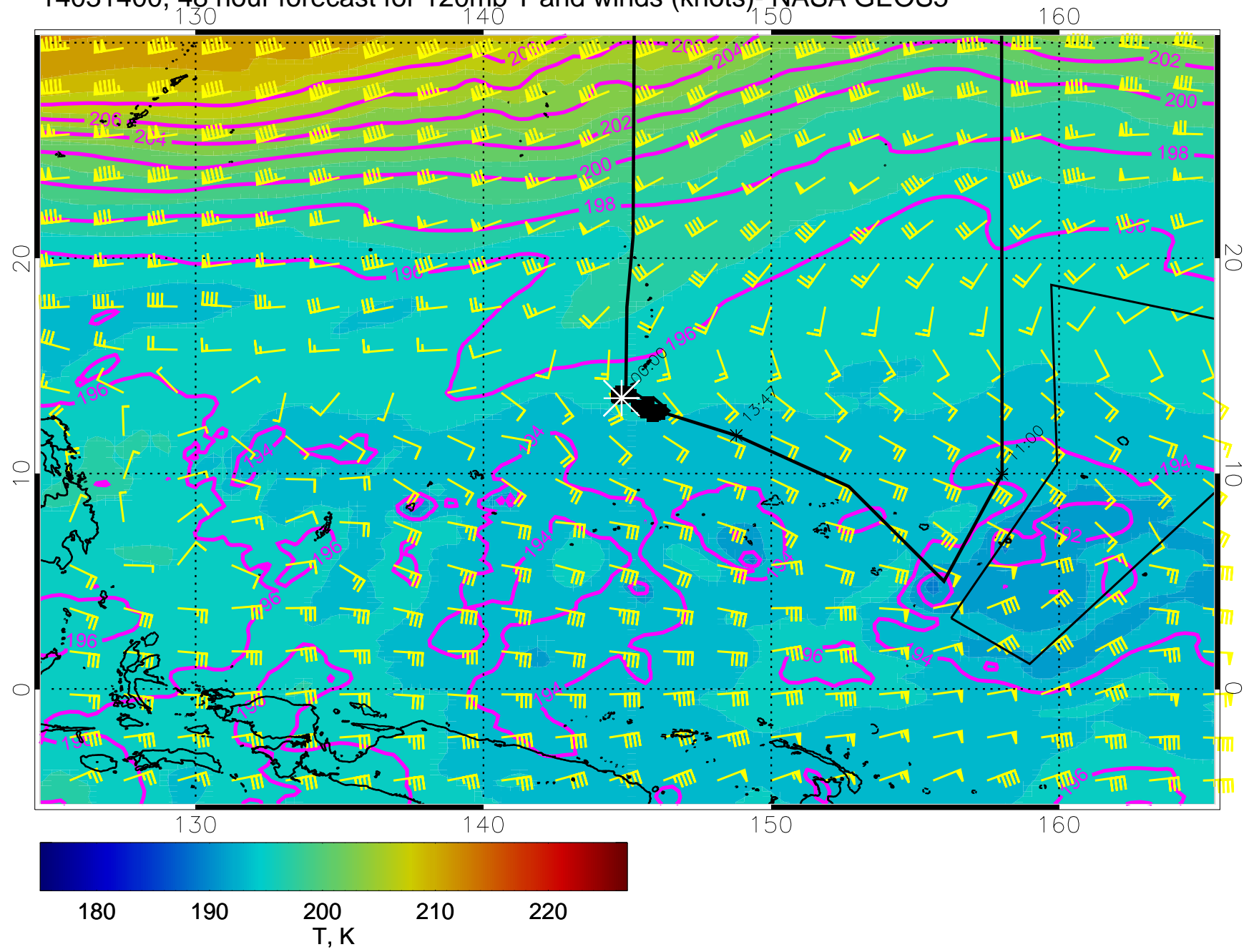
14031312, 36 hour forecast for 120mb T and winds (knots)- NASA GEOS5



14031318, 42 hour forecast for 120mb T and winds (knots)- NASA GEOS5



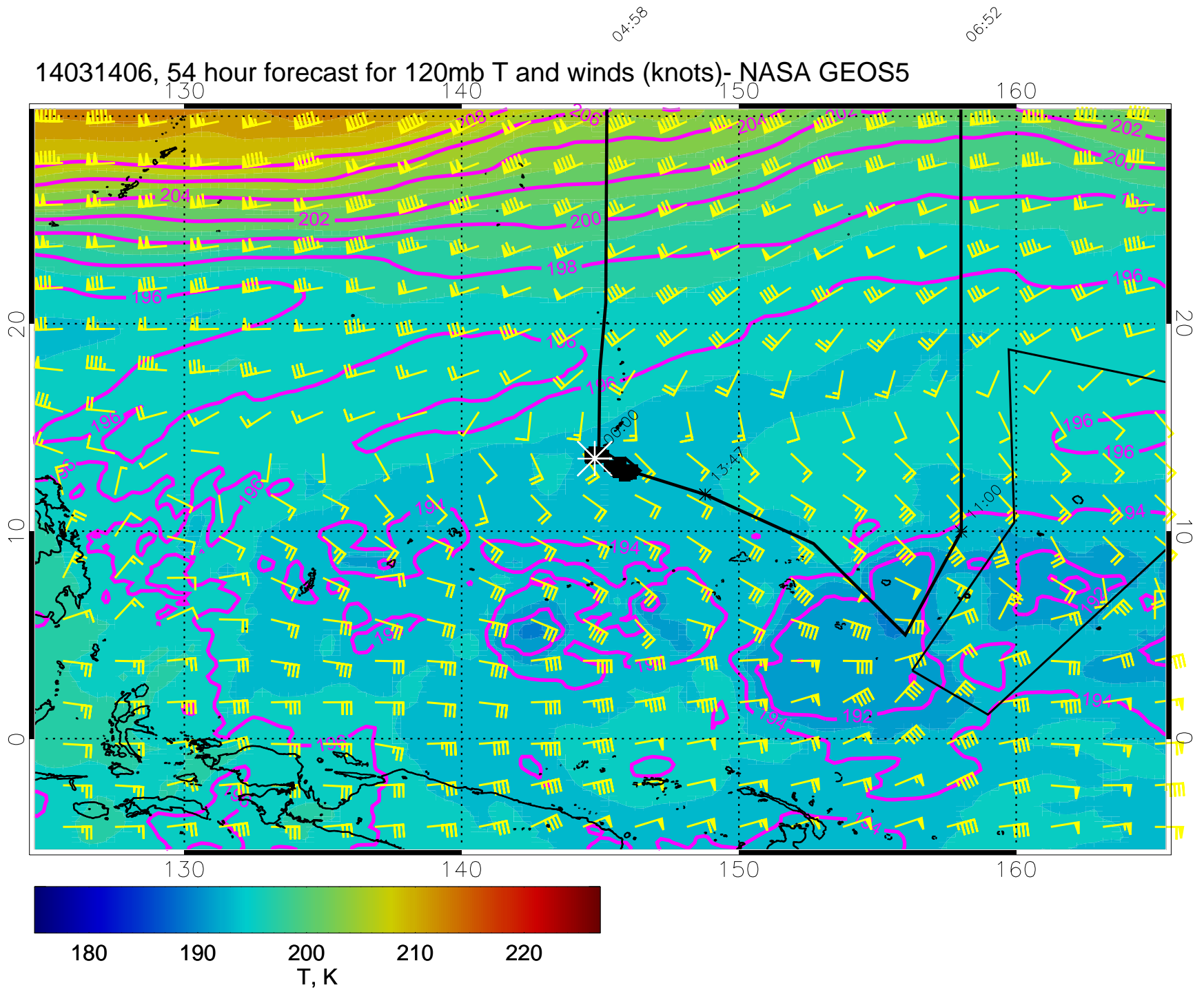
14031400, 48 hour forecast for 120mb T and winds (knots)- NASA GEOS5



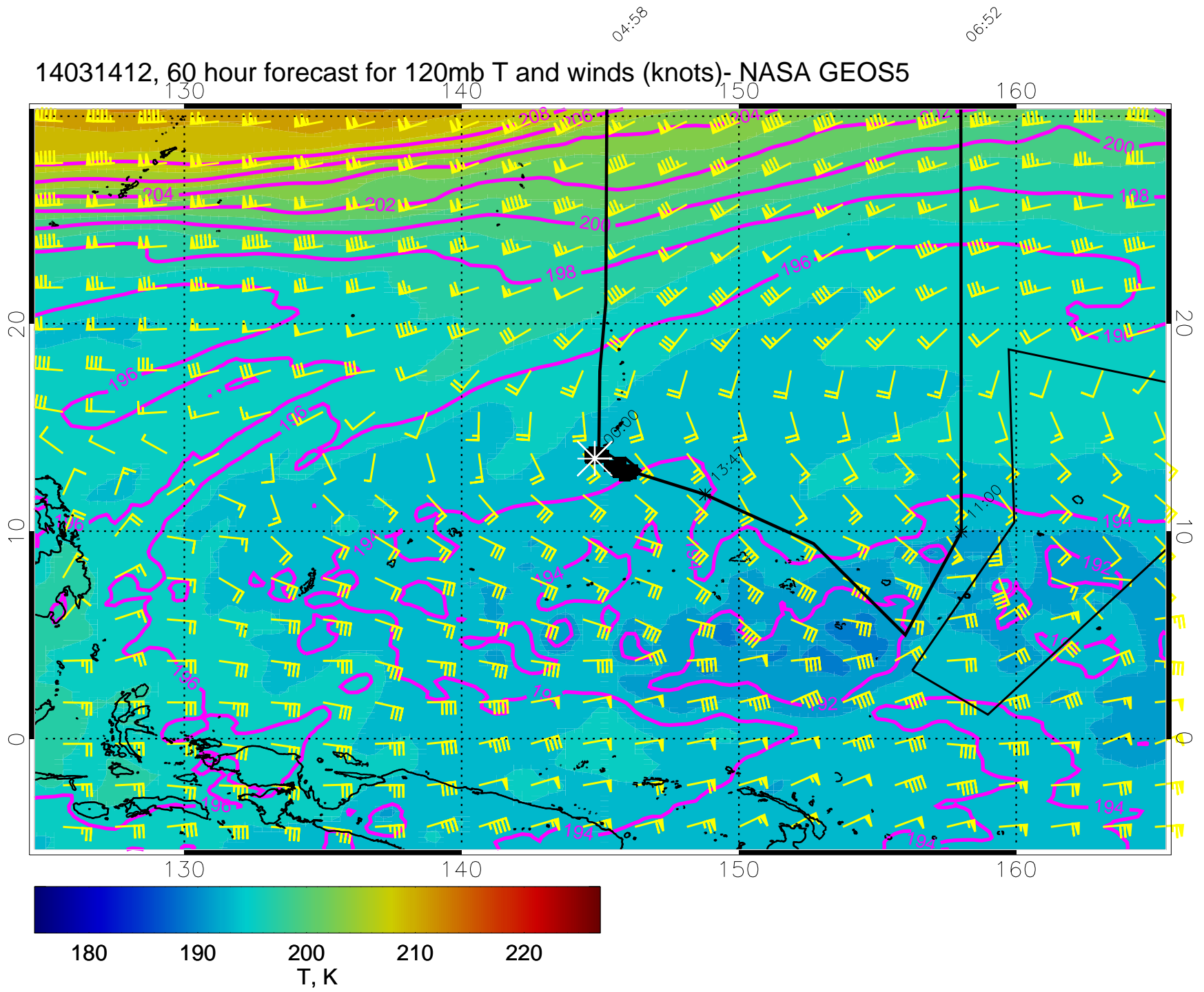
04:58

06:52

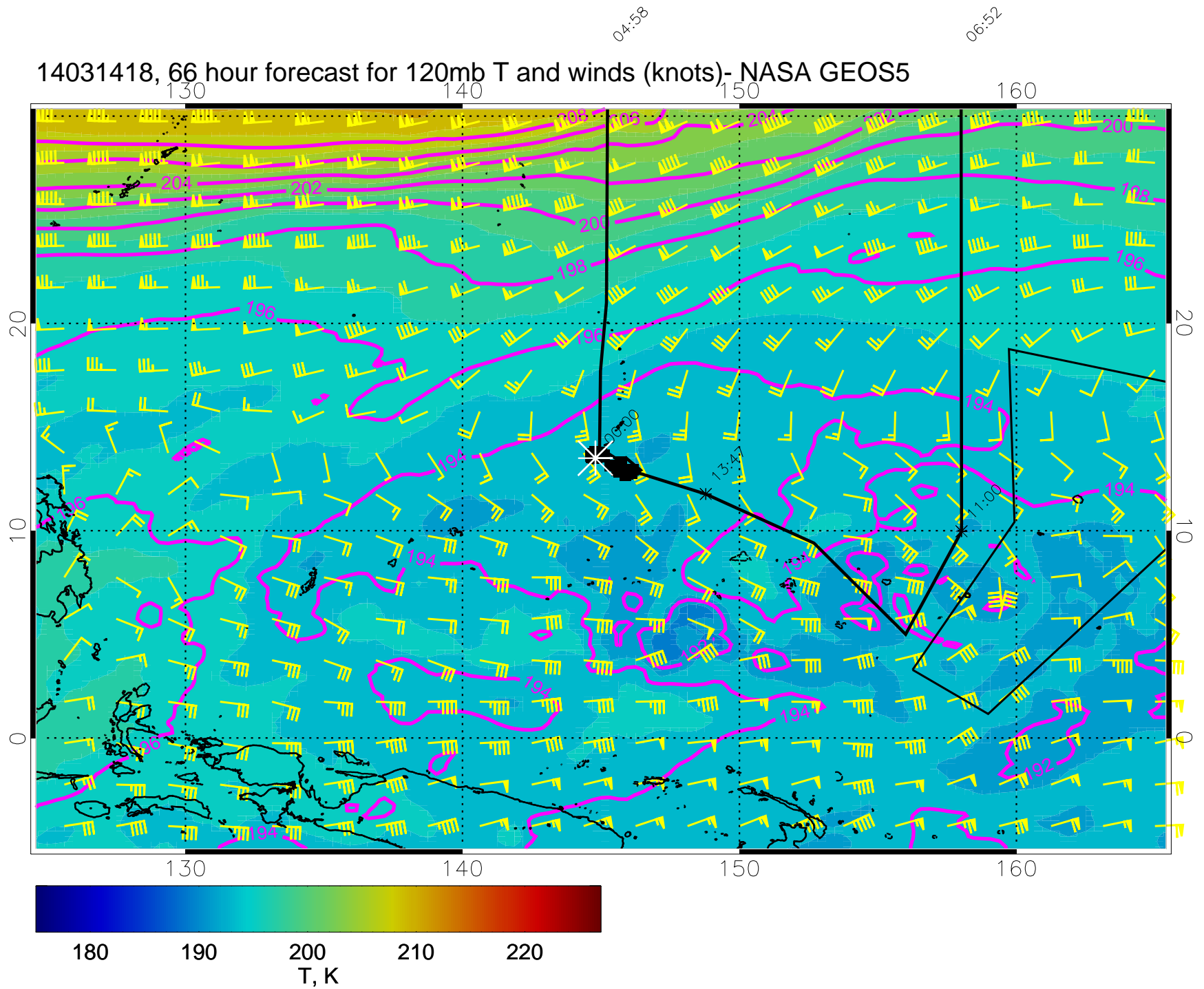
14031406, 54 hour forecast for 120mb T and winds (knots)- NASA GEOS5



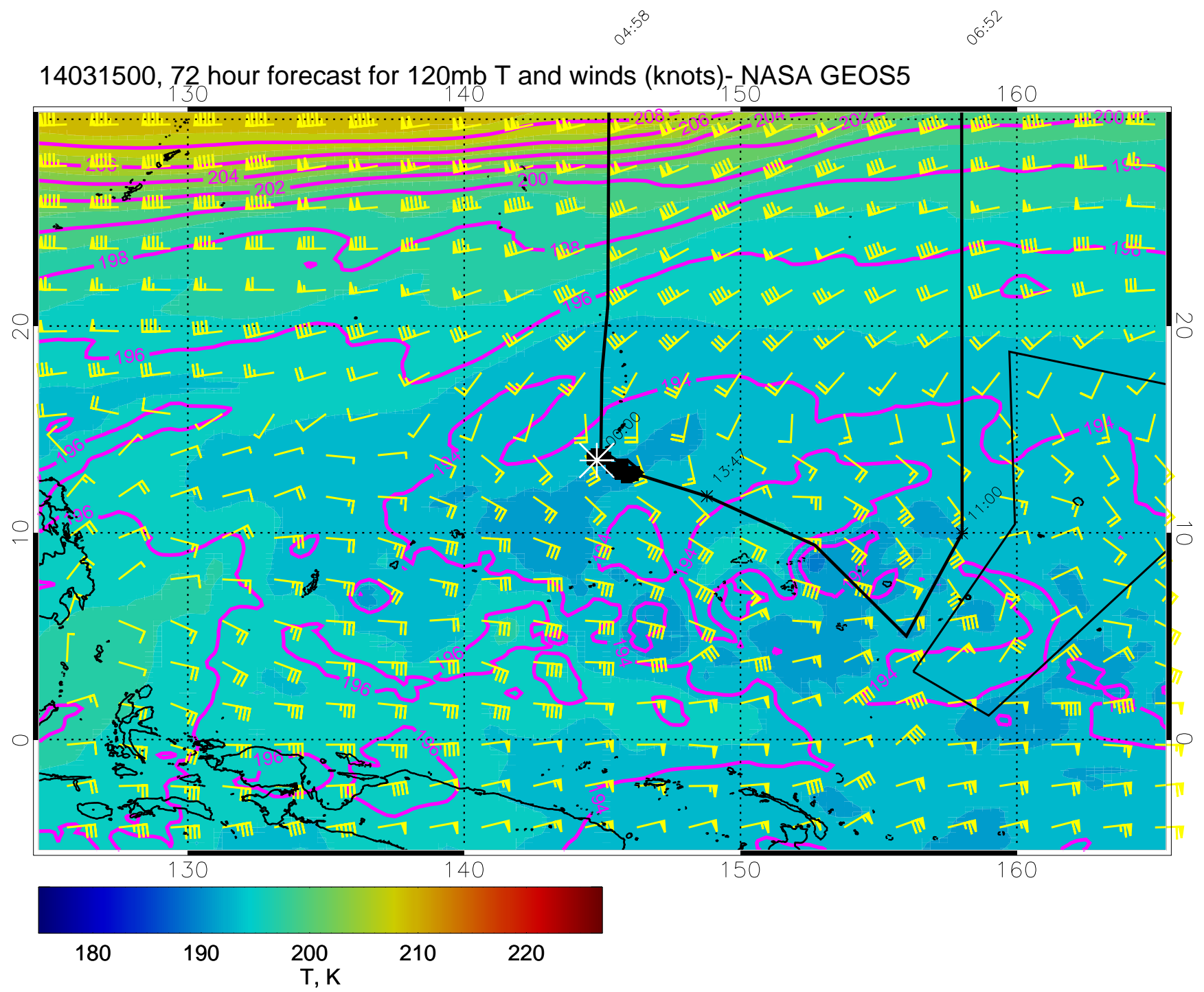
14031412, 60 hour forecast for 120mb T and winds (knots)- NASA GEOS5



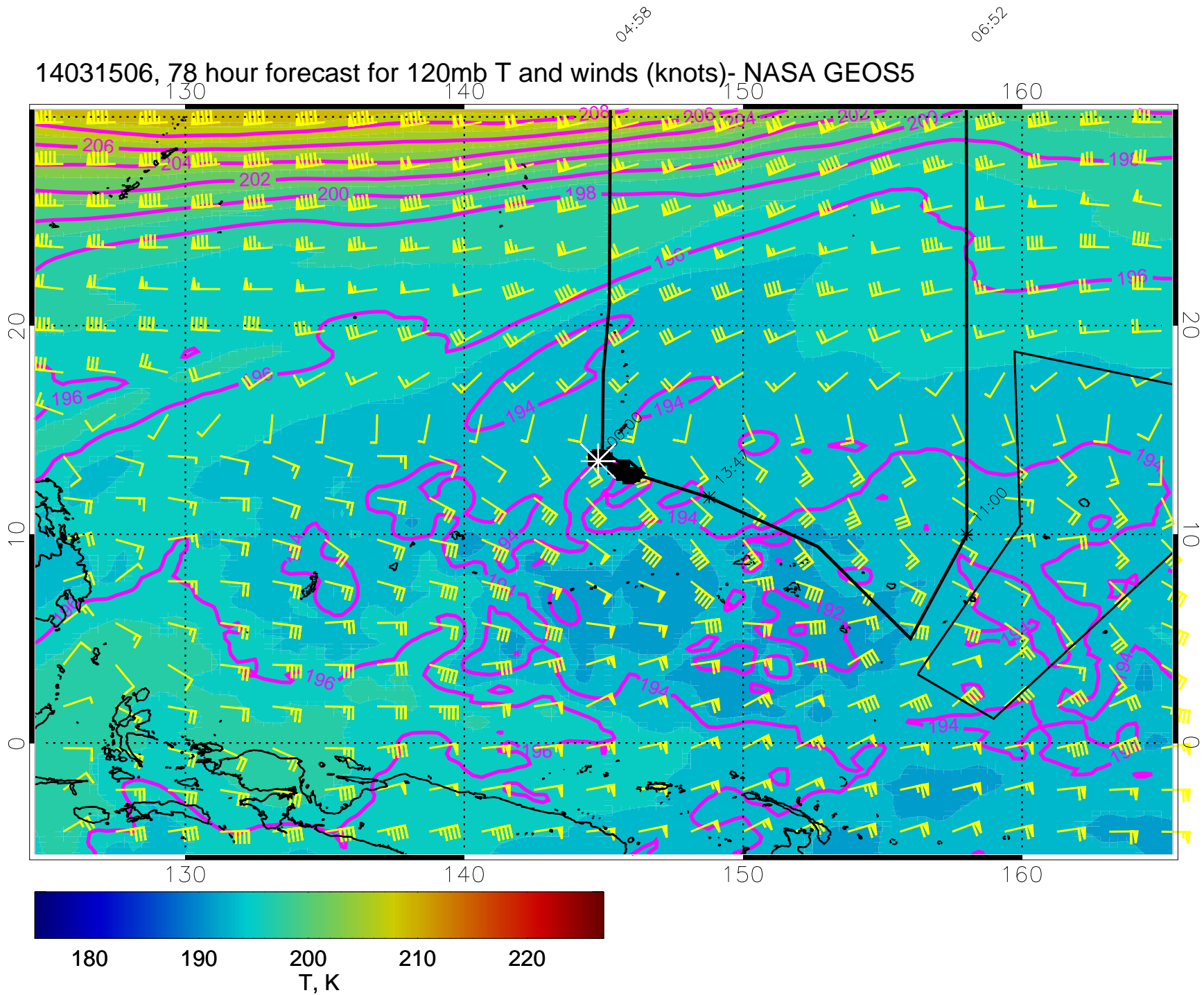
14031418, 66 hour forecast for 120mb T and winds (knots)- NASA GEOS5



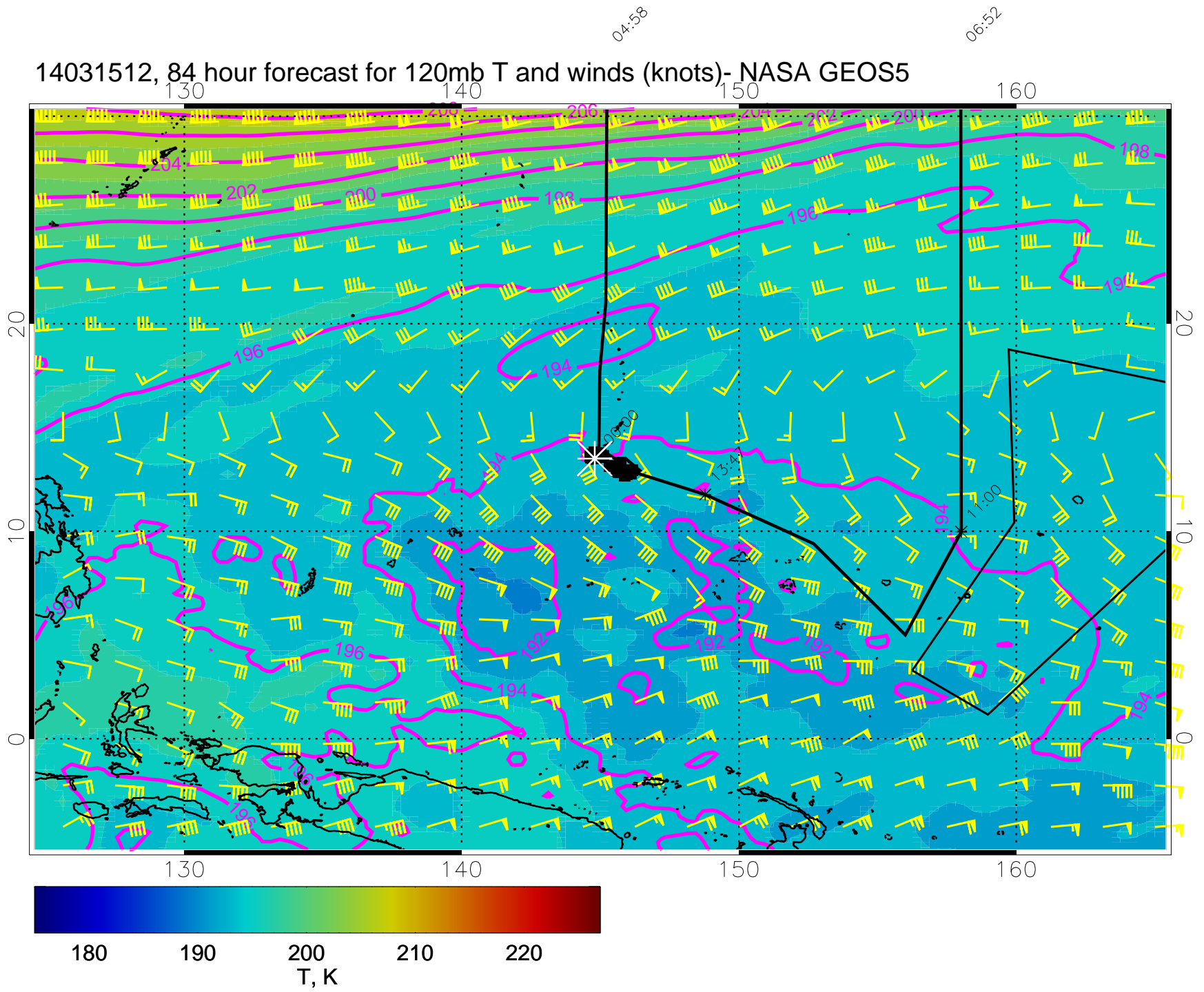
14031500, 72 hour forecast for 120mb T and winds (knots)- NASA GEOS5



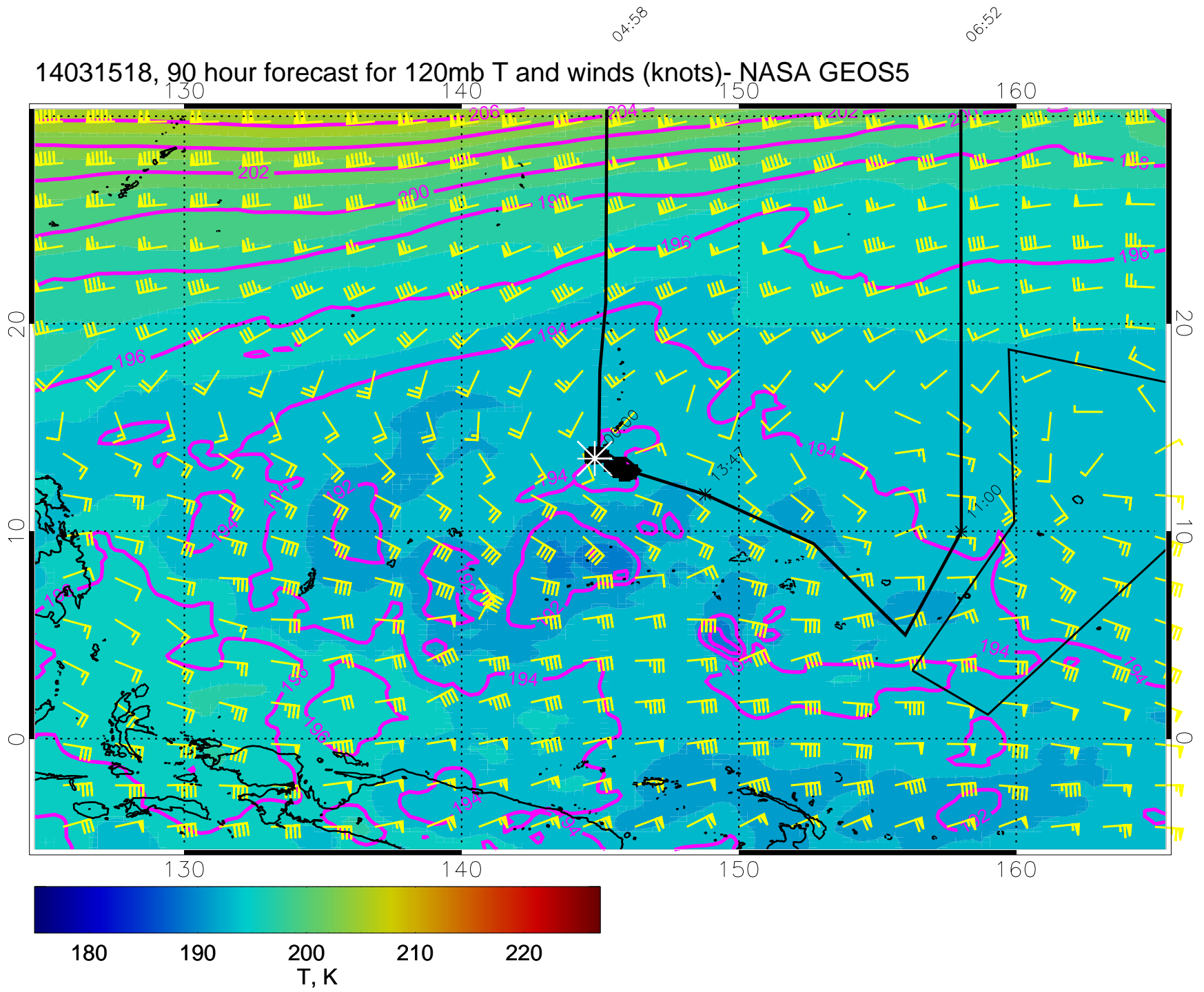
14031506, 78 hour forecast for 120mb T and winds (knots)- NASA GEOS5



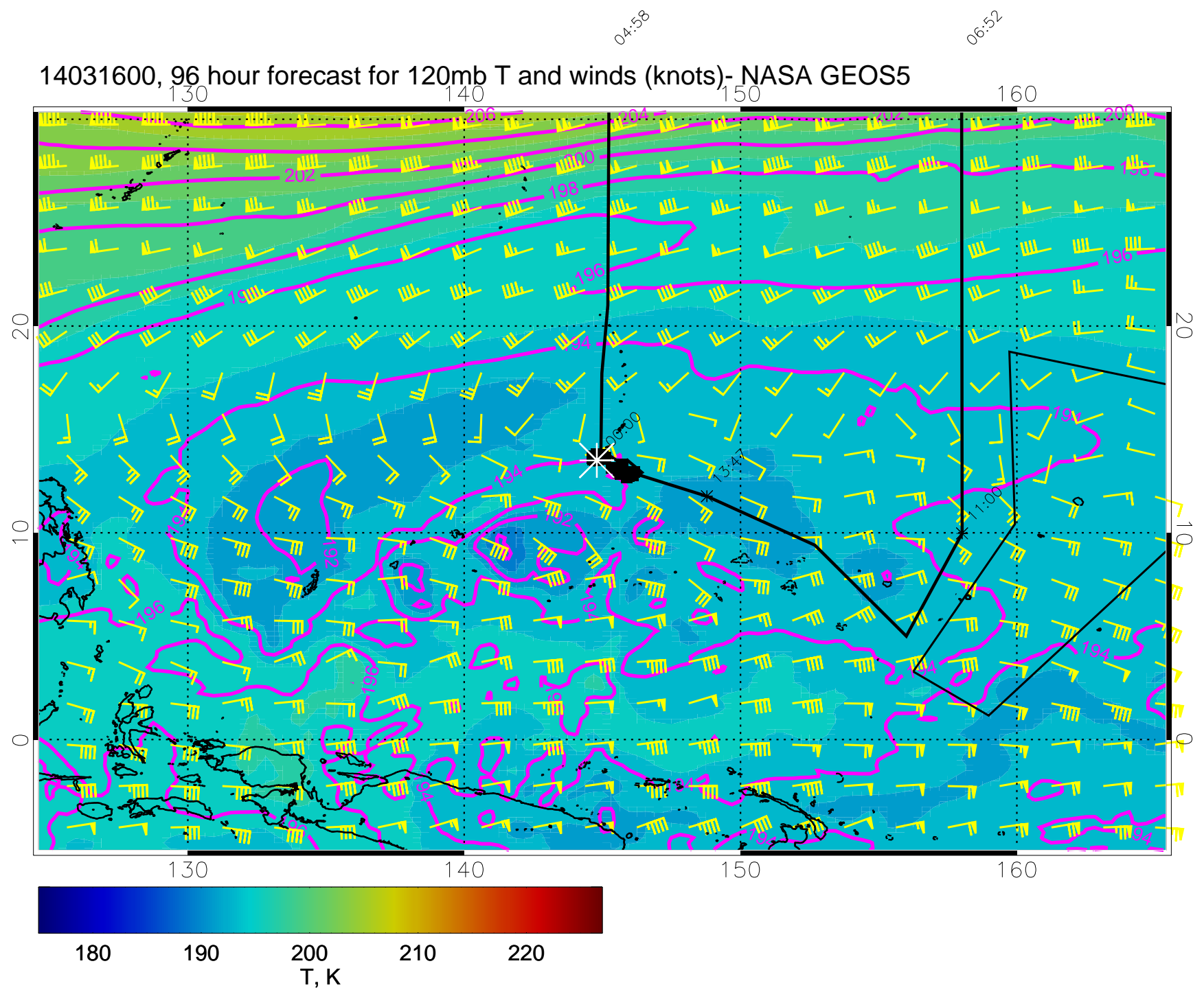
14031512, 84 hour forecast for 120mb T and winds (knots)- NASA GEOS5



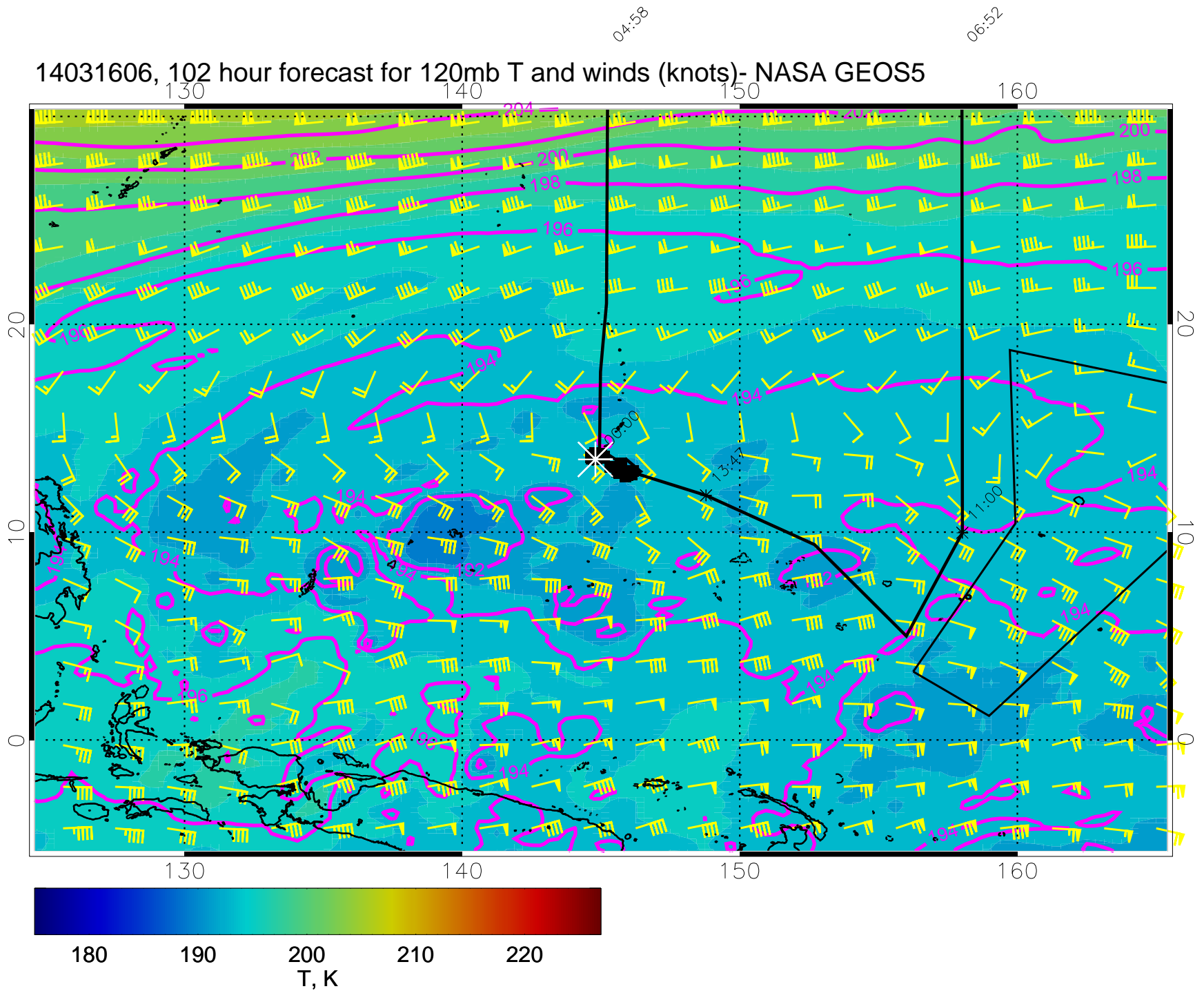
14031518, 90 hour forecast for 120mb T and winds (knots)- NASA GEOS5



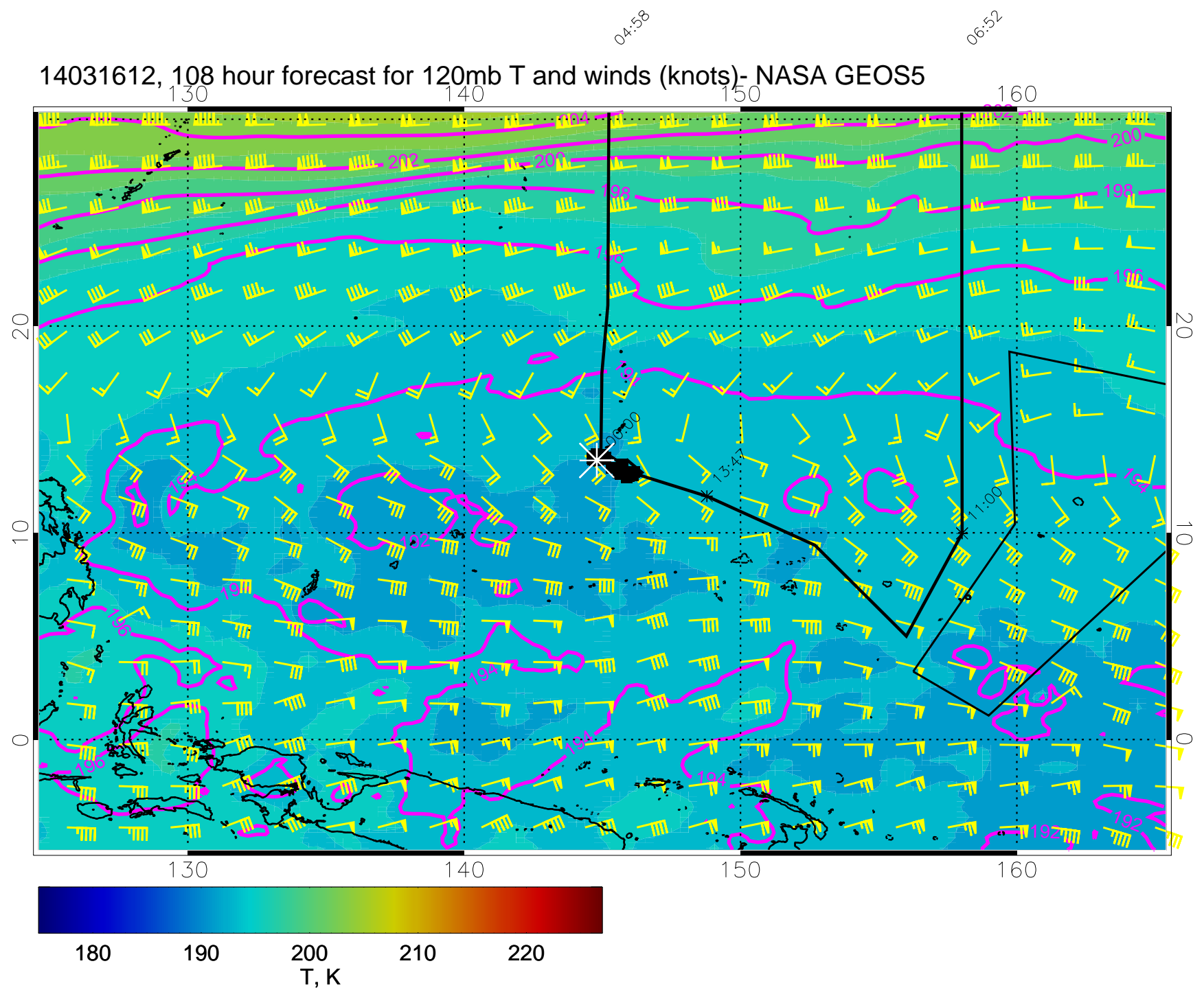
14031600, 96 hour forecast for 120mb T and winds (knots)- NASA GEOS5



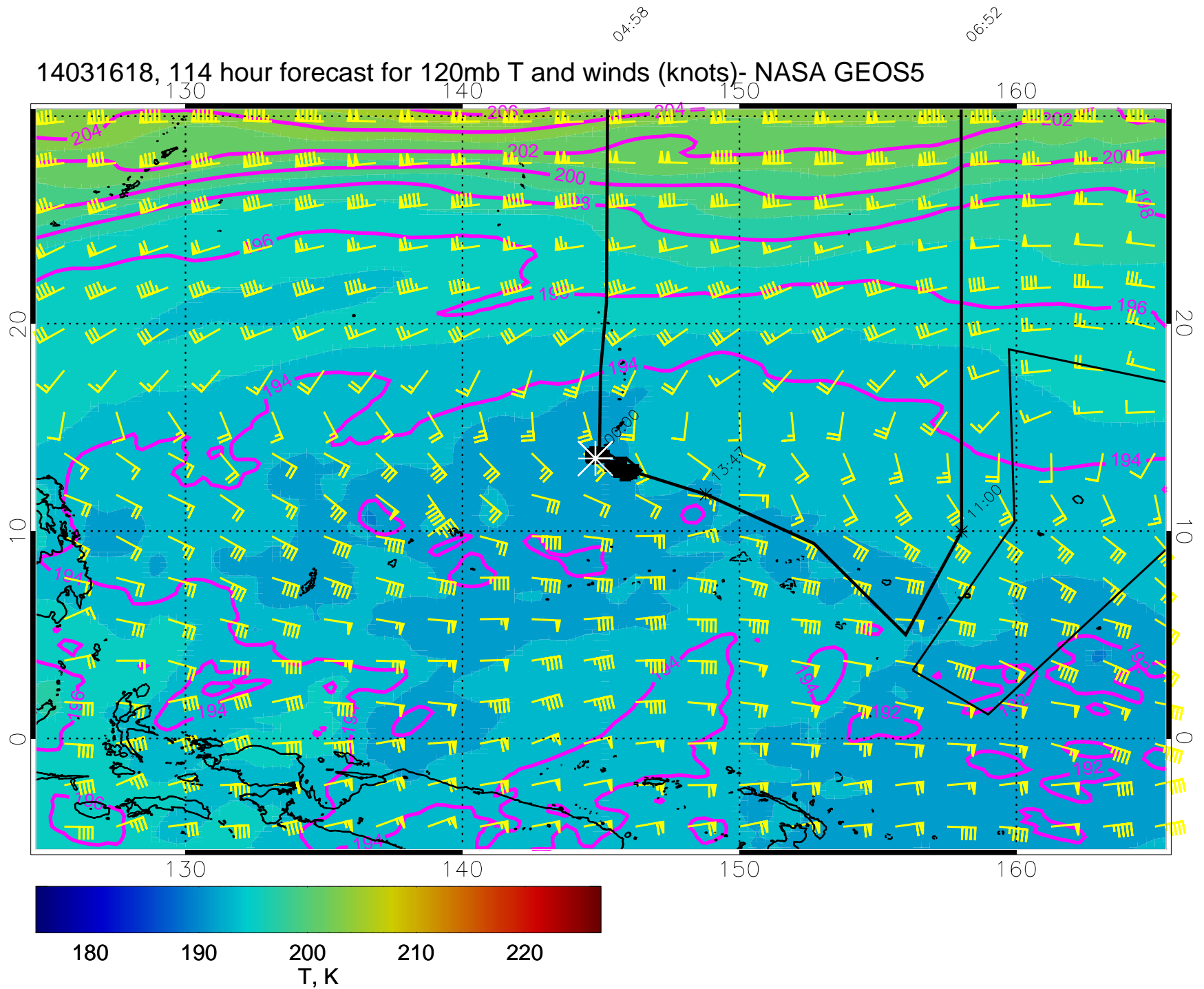
14031606, 102 hour forecast for 120mb T and winds (knots)- NASA GEOS5



14031612, 108 hour forecast for 120mb T and winds (knots)- NASA GEOS5



14031618, 114 hour forecast for 120mb T and winds (knots)- NASA GEOS5



14031700, 120 hour forecast for 120mb T and winds (knots)- NASA GEOS5

