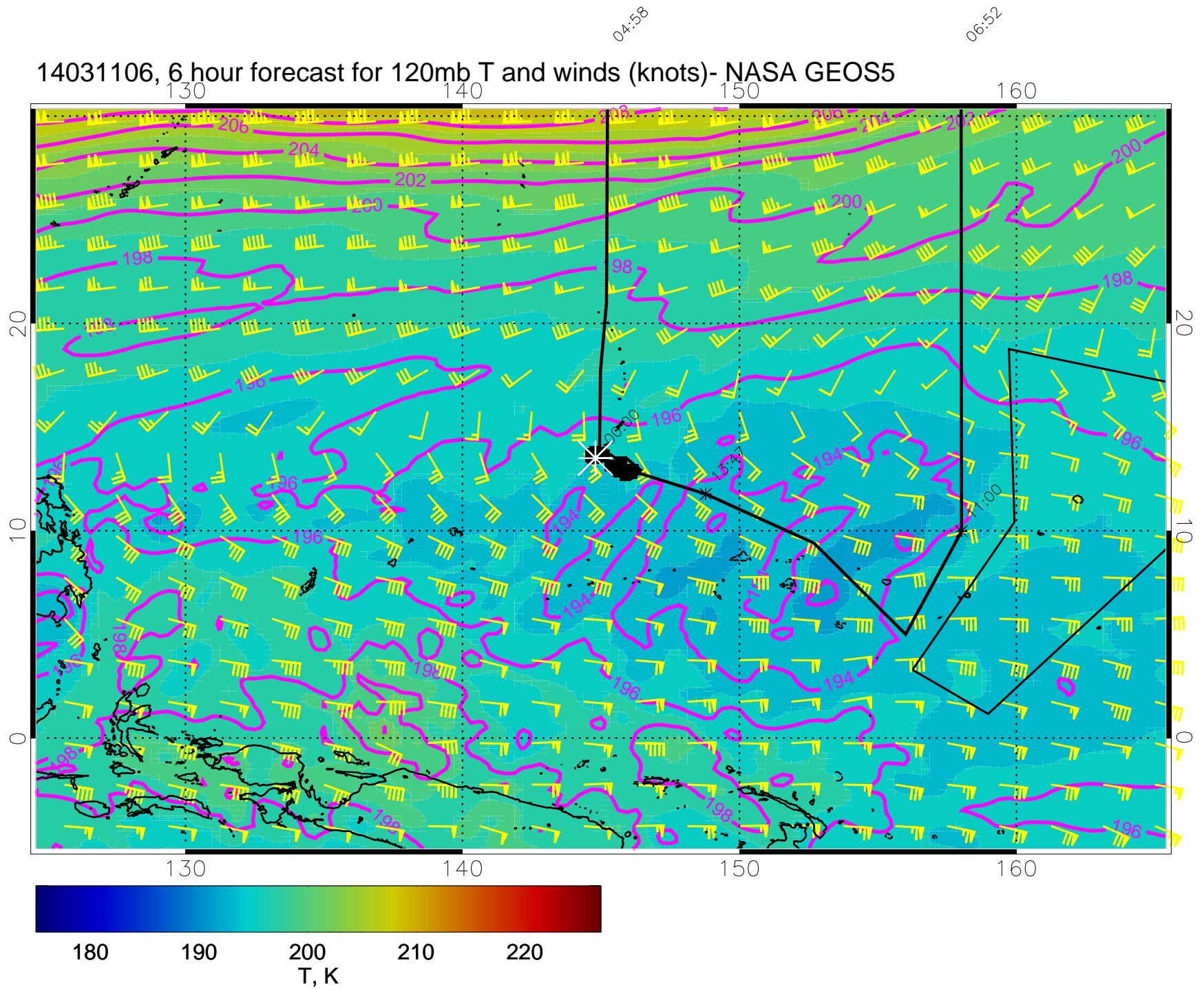
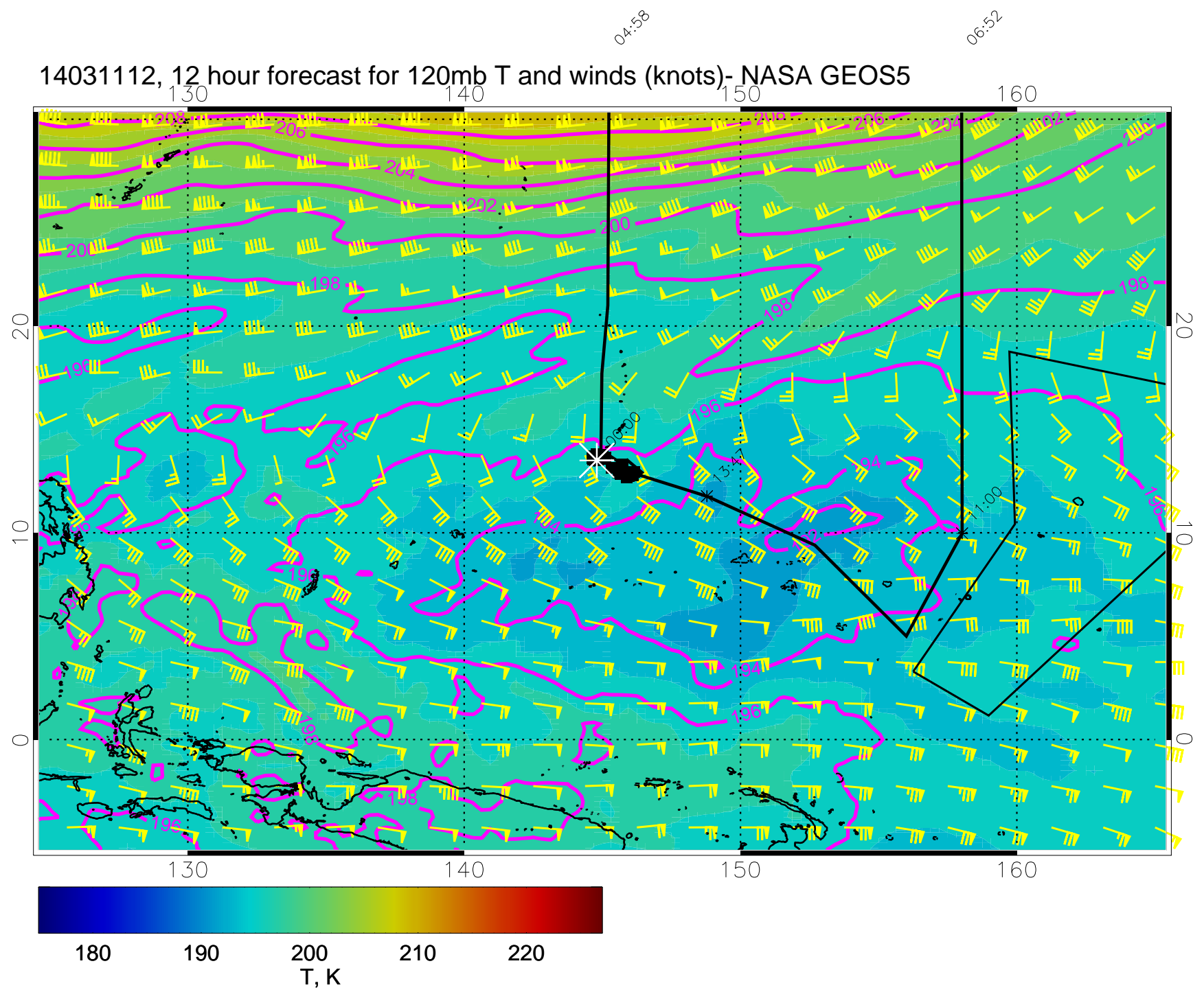


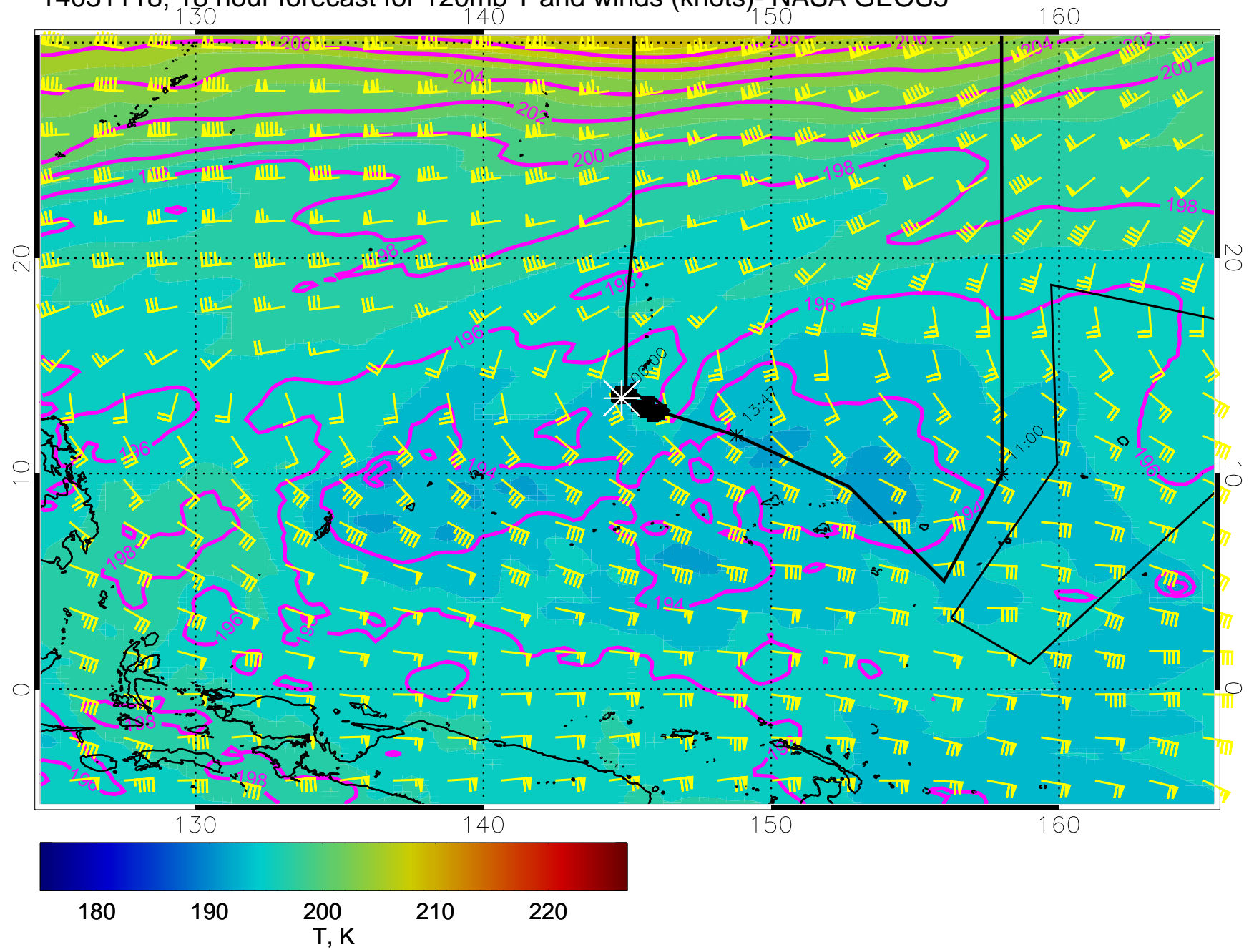
14031106, 6 hour forecast for 120mb T and winds (knots)- NASA GEOS5



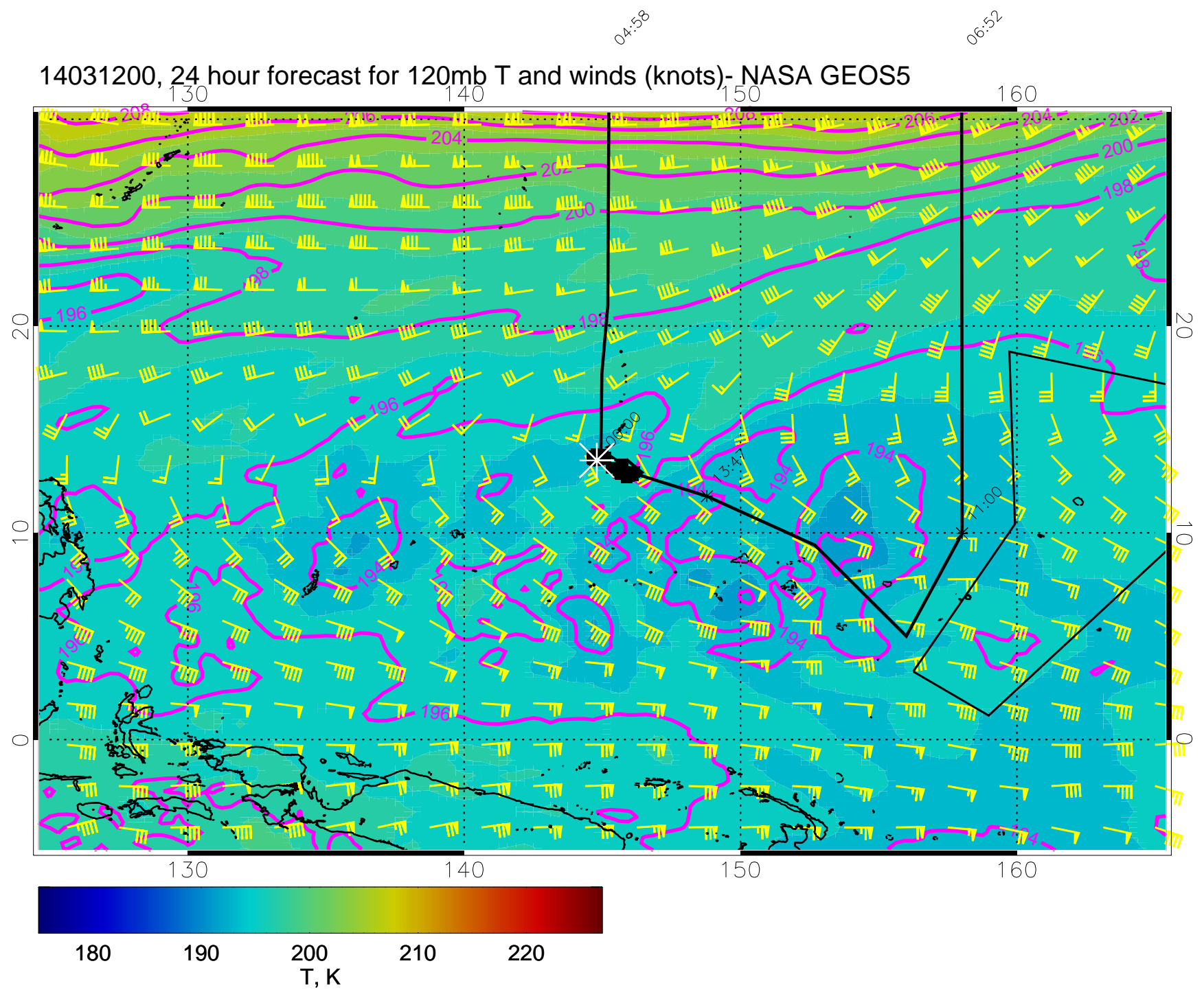
14031112, 12 hour forecast for 120mb T and winds (knots)- NASA GEOS5



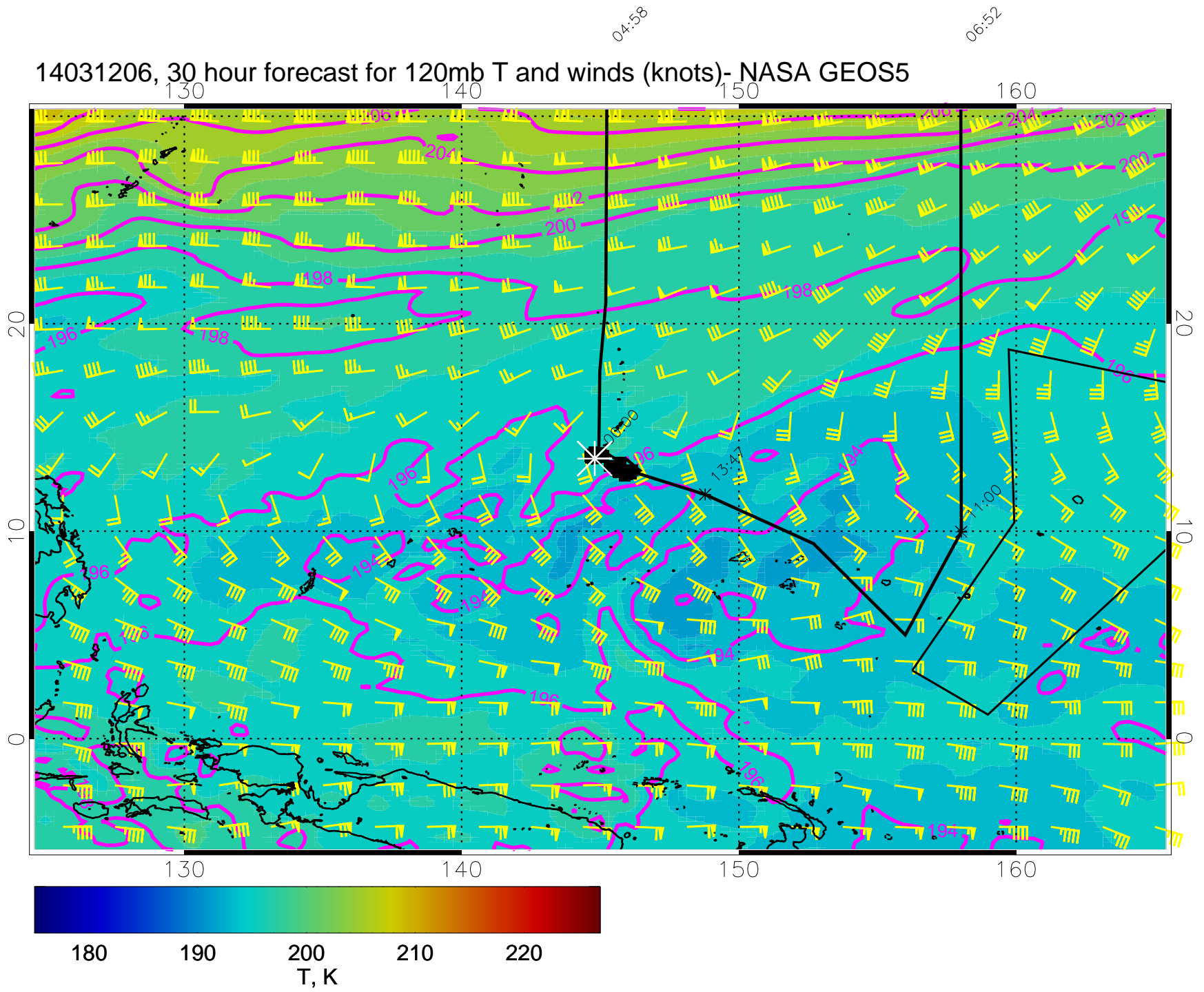
14031118, 18 hour forecast for 120mb T and winds (knots)- NASA GEOS5



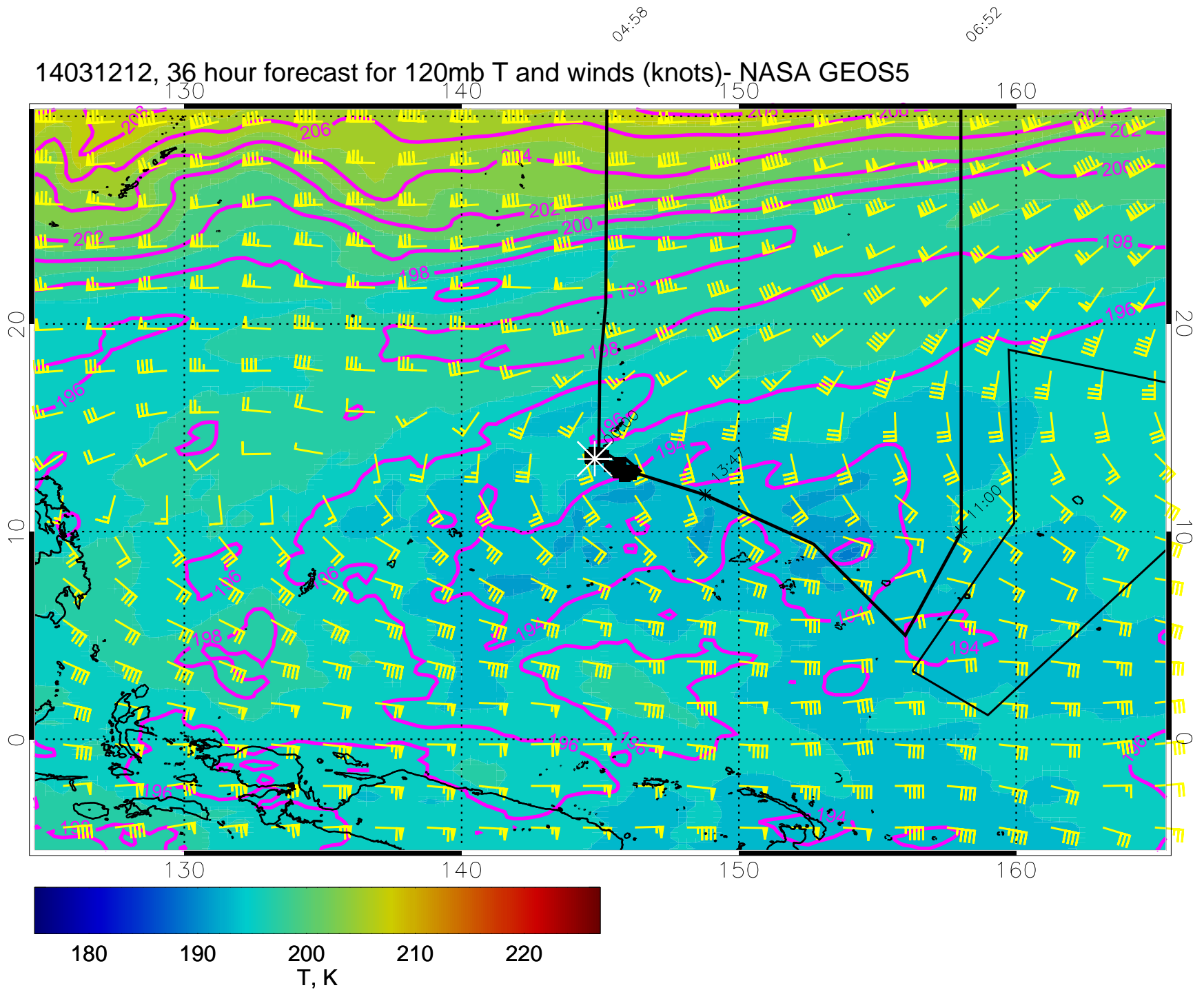
14031200, 24 hour forecast for 120mb T and winds (knots)- NASA GEOS5



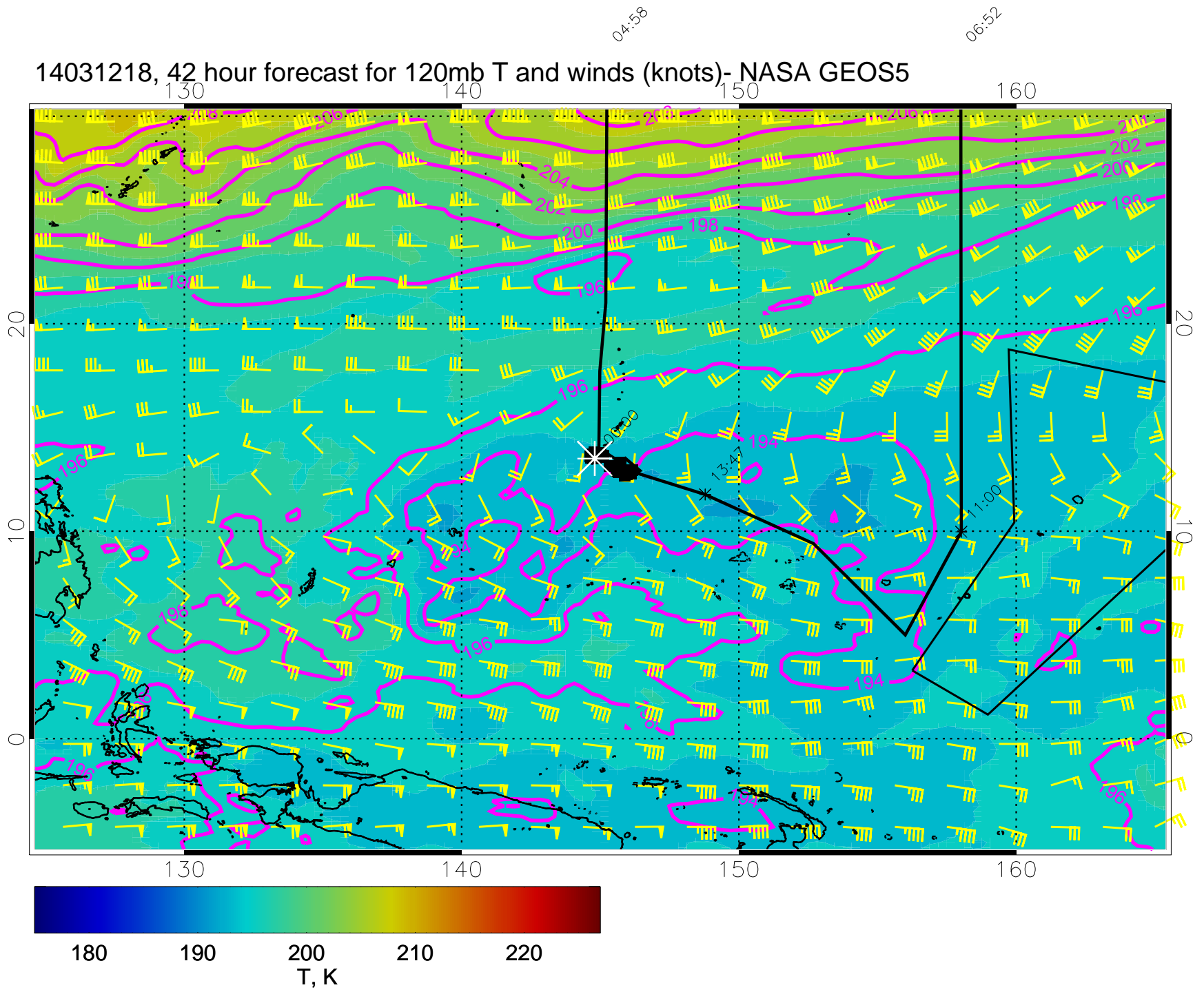
14031206, 30 hour forecast for 120mb T and winds (knots)- NASA GEOS5



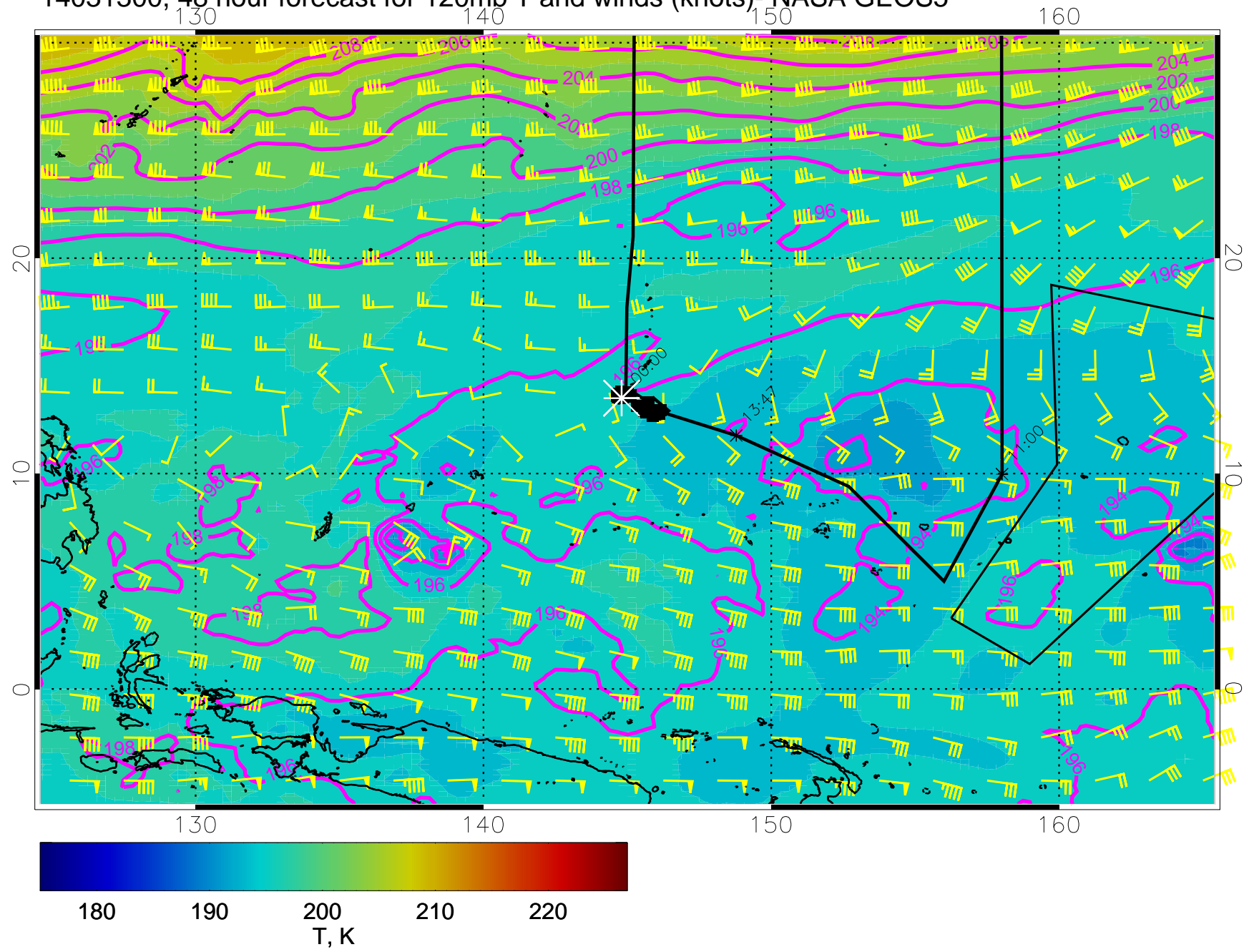
14031212, 36 hour forecast for 120mb T and winds (knots)- NASA GEOS5



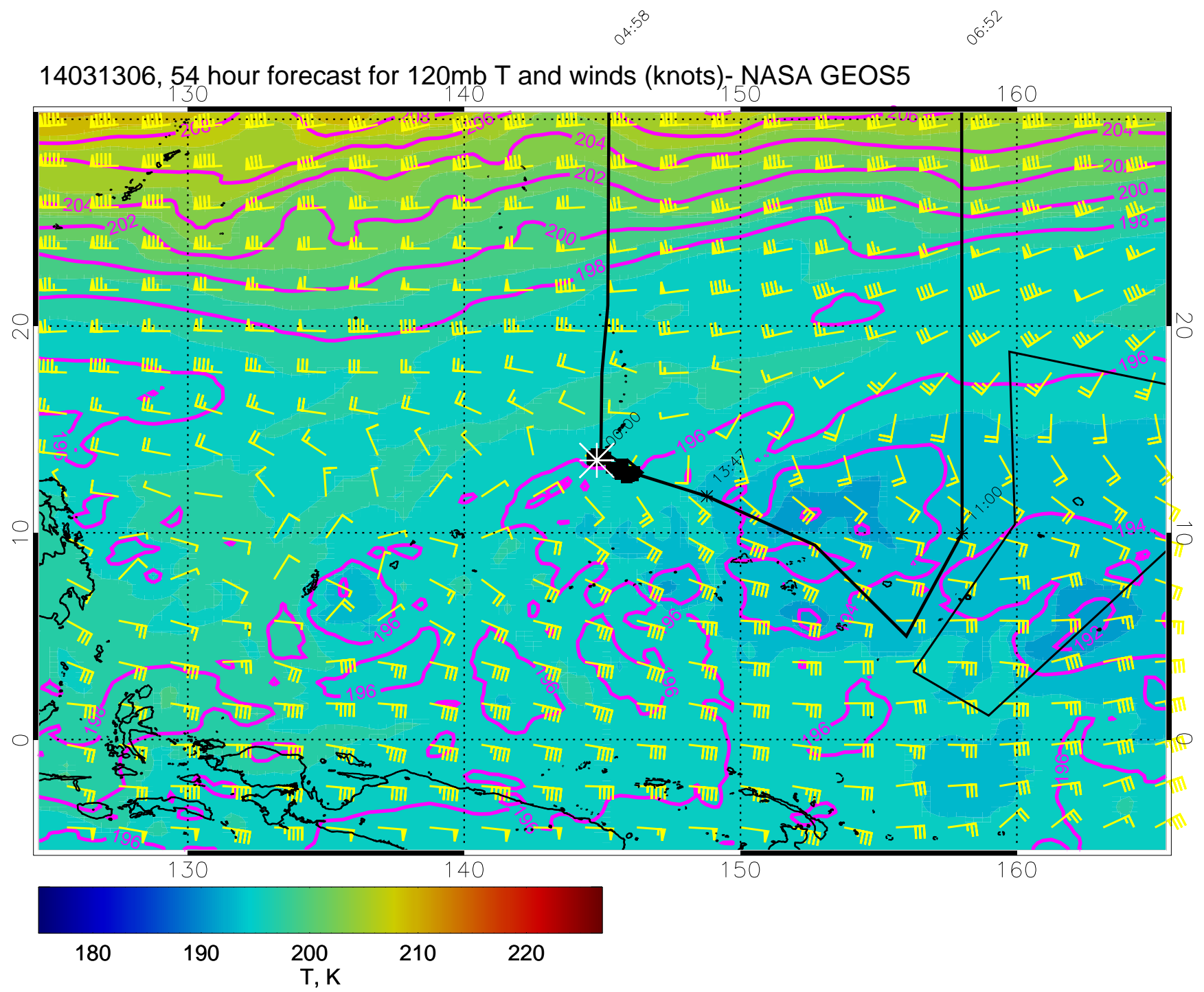
14031218, 42 hour forecast for 120mb T and winds (knots)- NASA GEOS5



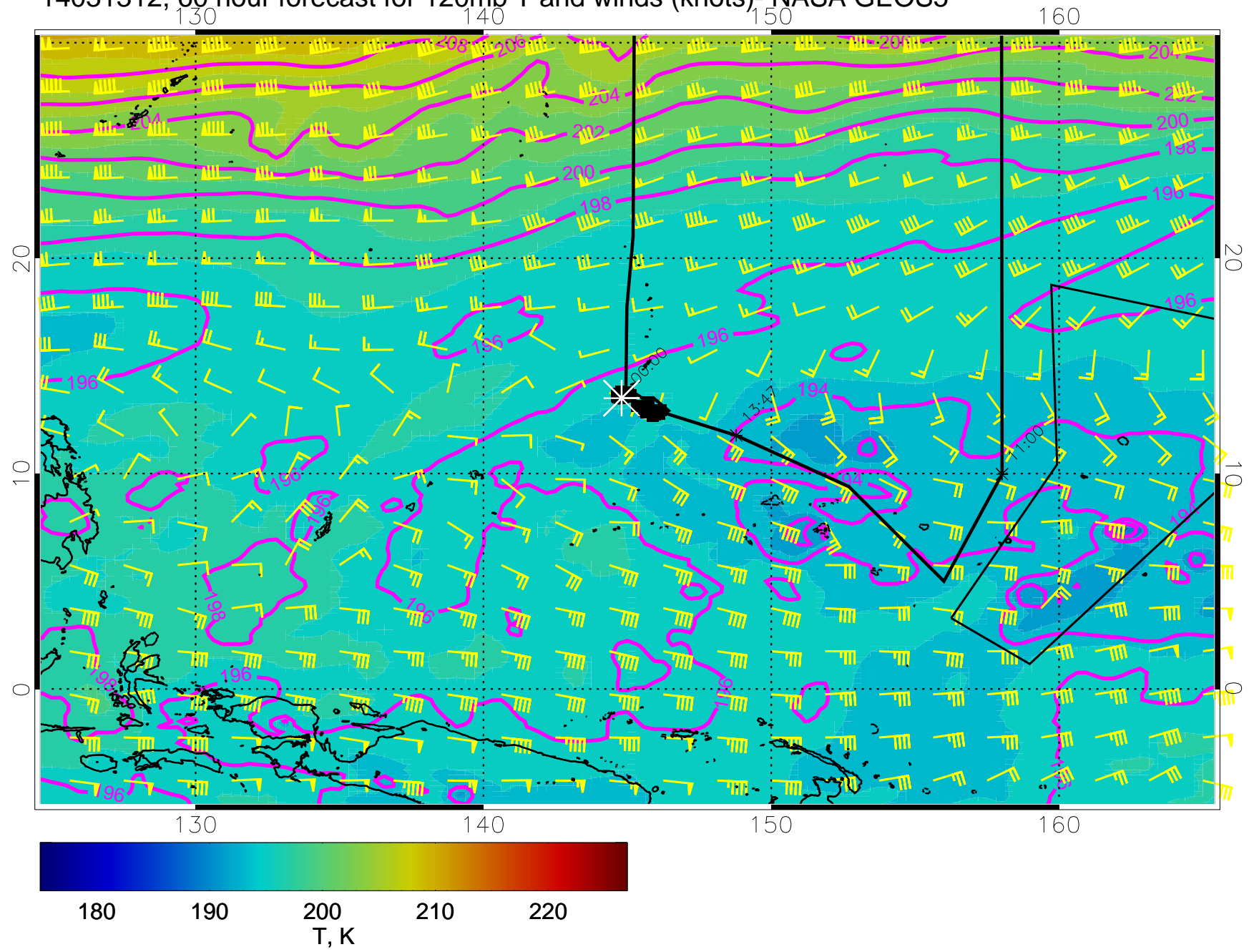
14031300, 48 hour forecast for 120mb T and winds (knots)- NASA GEOS5



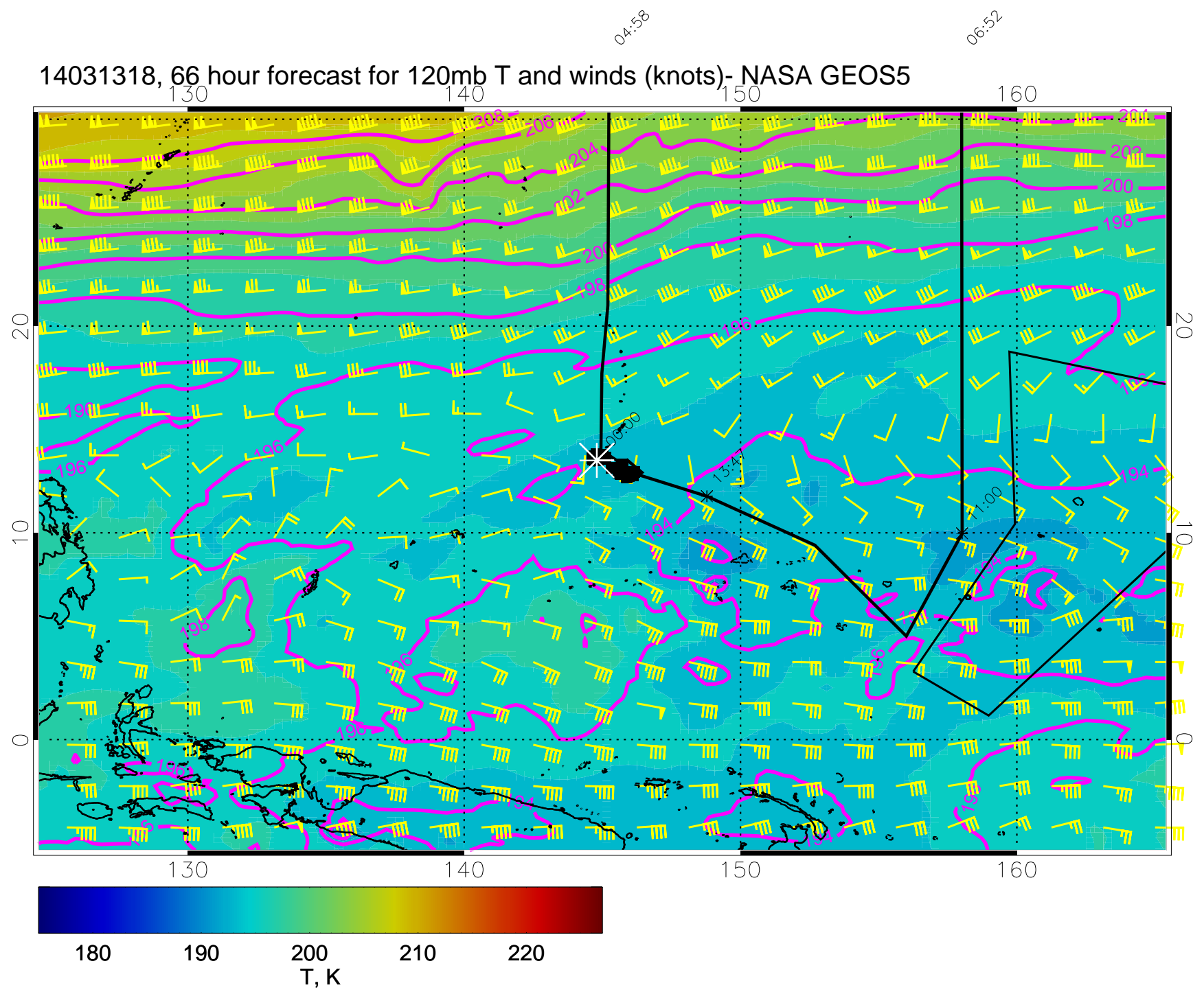
14031306, 54 hour forecast for 120mb T and winds (knots)- NASA GEOS5



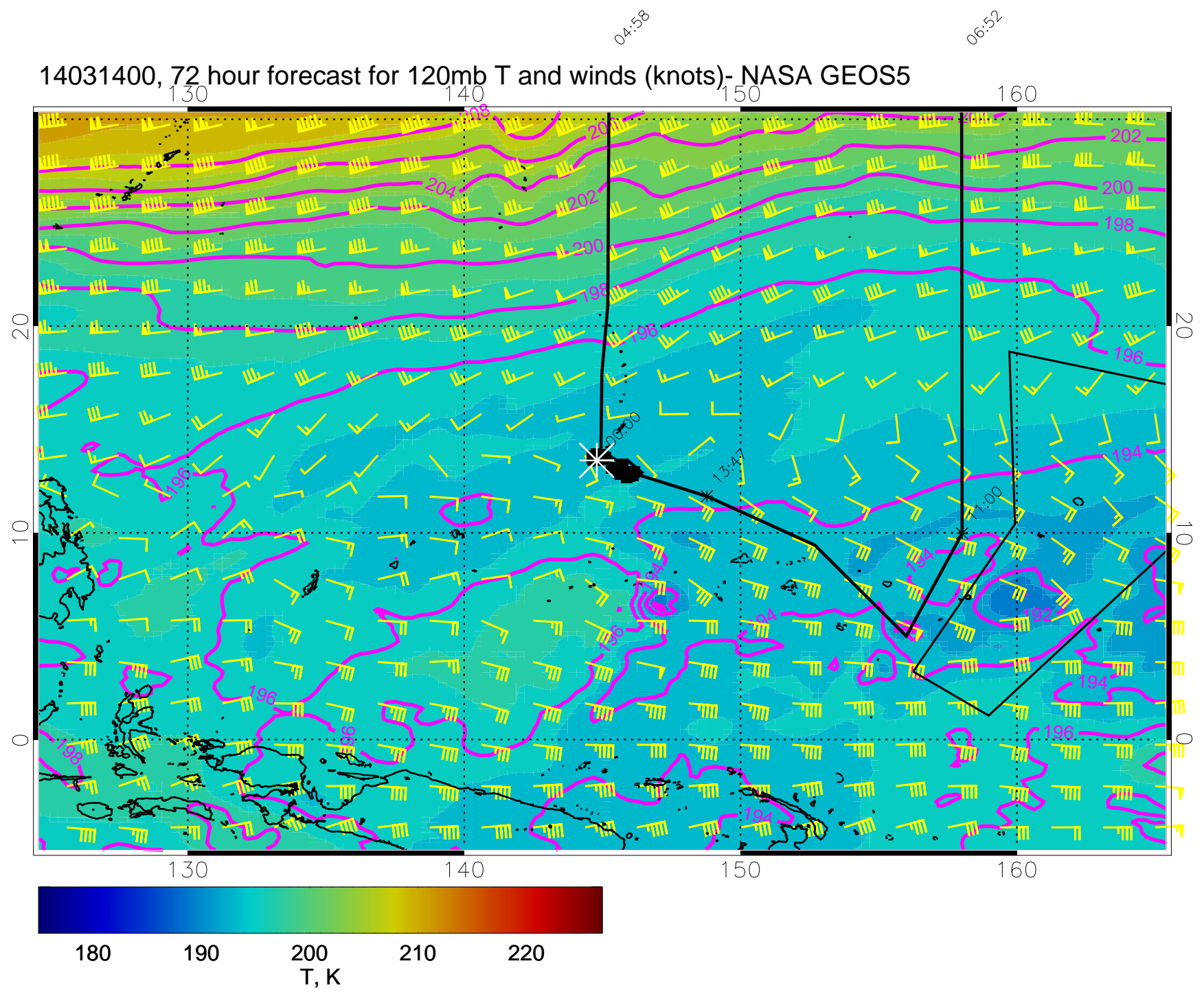
14031312, 60 hour forecast for 120mb T and winds (knots)- NASA GEOS5



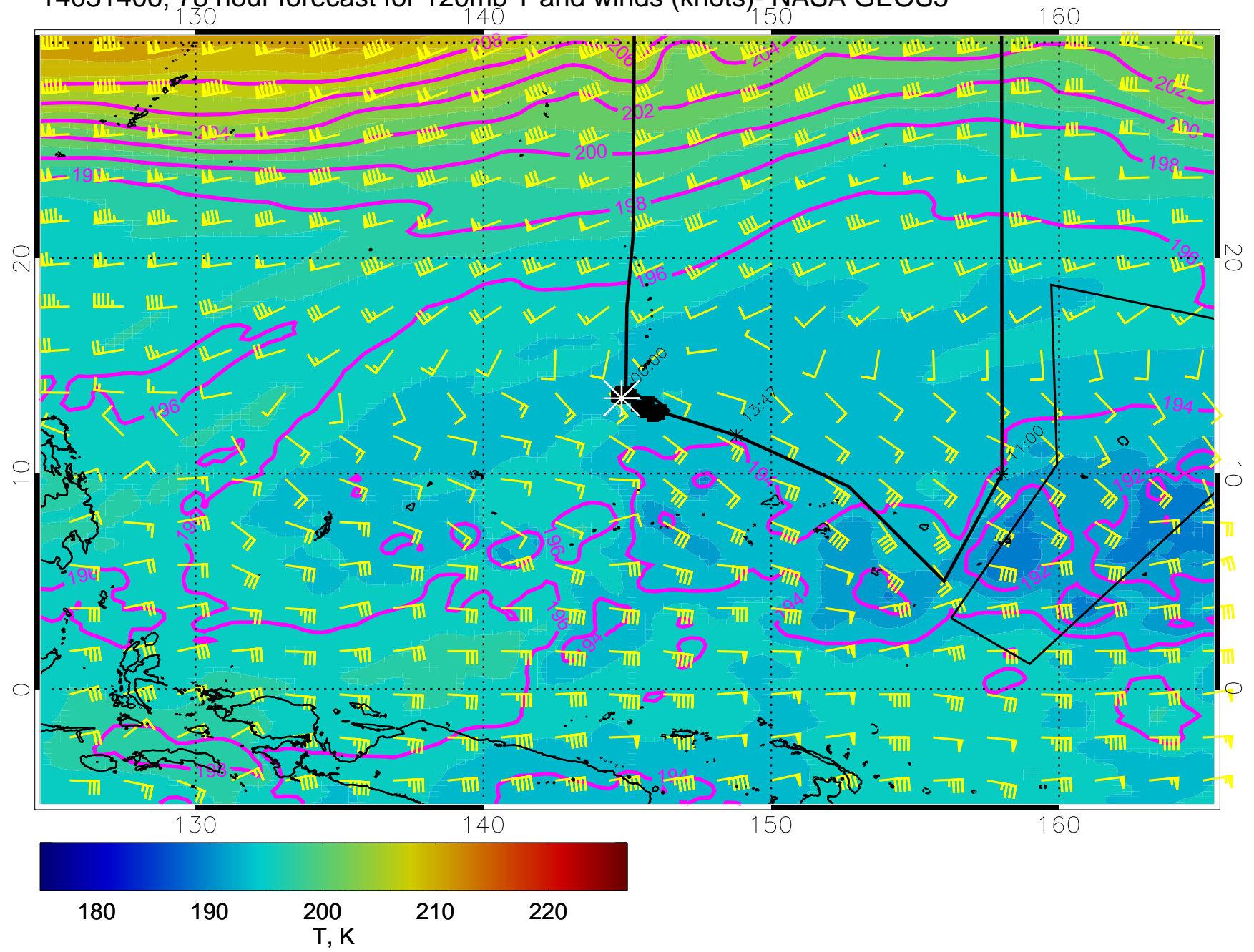
14031318, 66 hour forecast for 120mb T and winds (knots)- NASA GEOS5



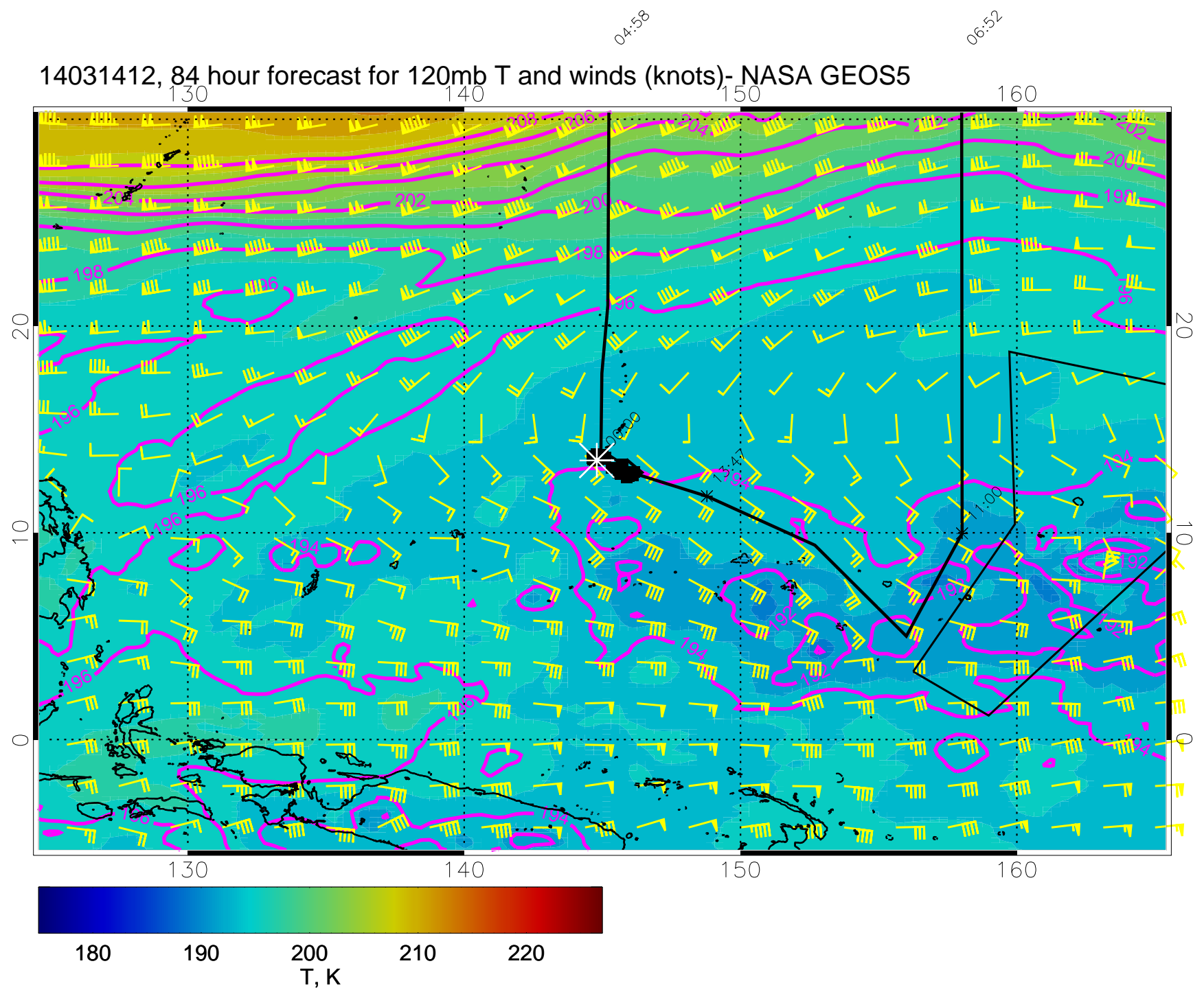
14031400, 72 hour forecast for 120mb T and winds (knots)- NASA GEOS5



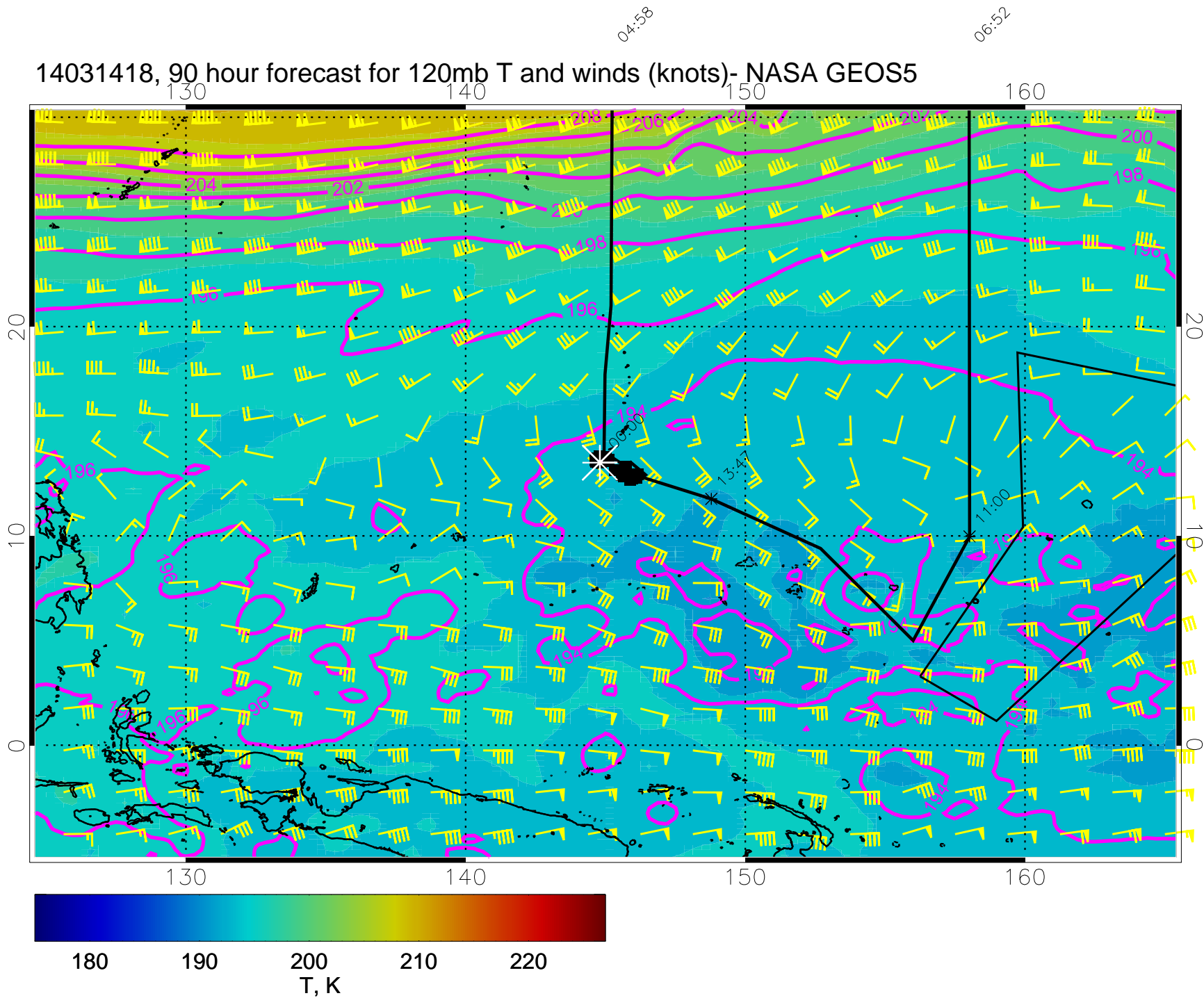
14031406, 78 hour forecast for 120mb T and winds (knots)- NASA GEOS5



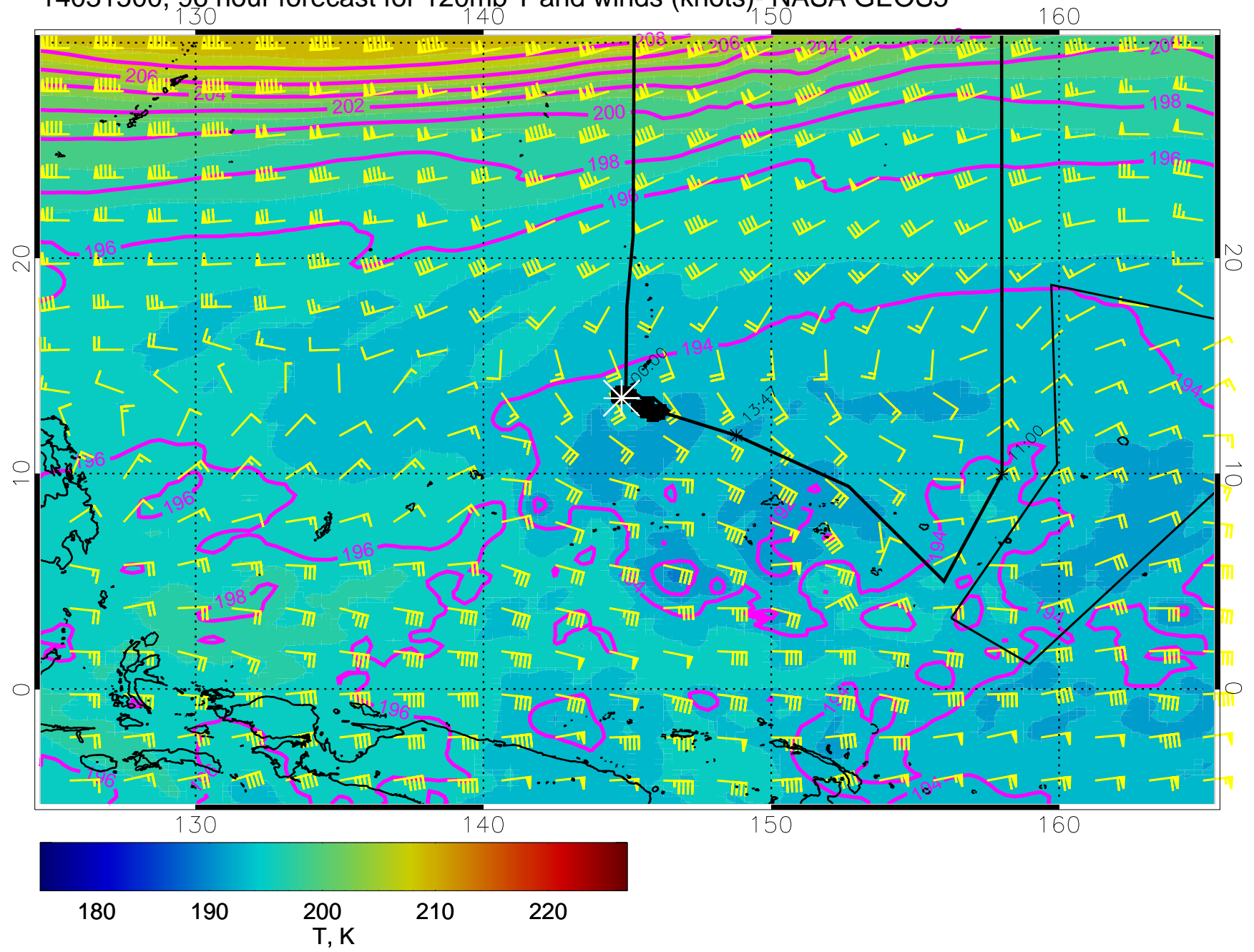
14031412, 84 hour forecast for 120mb T and winds (knots)- NASA GEOS5



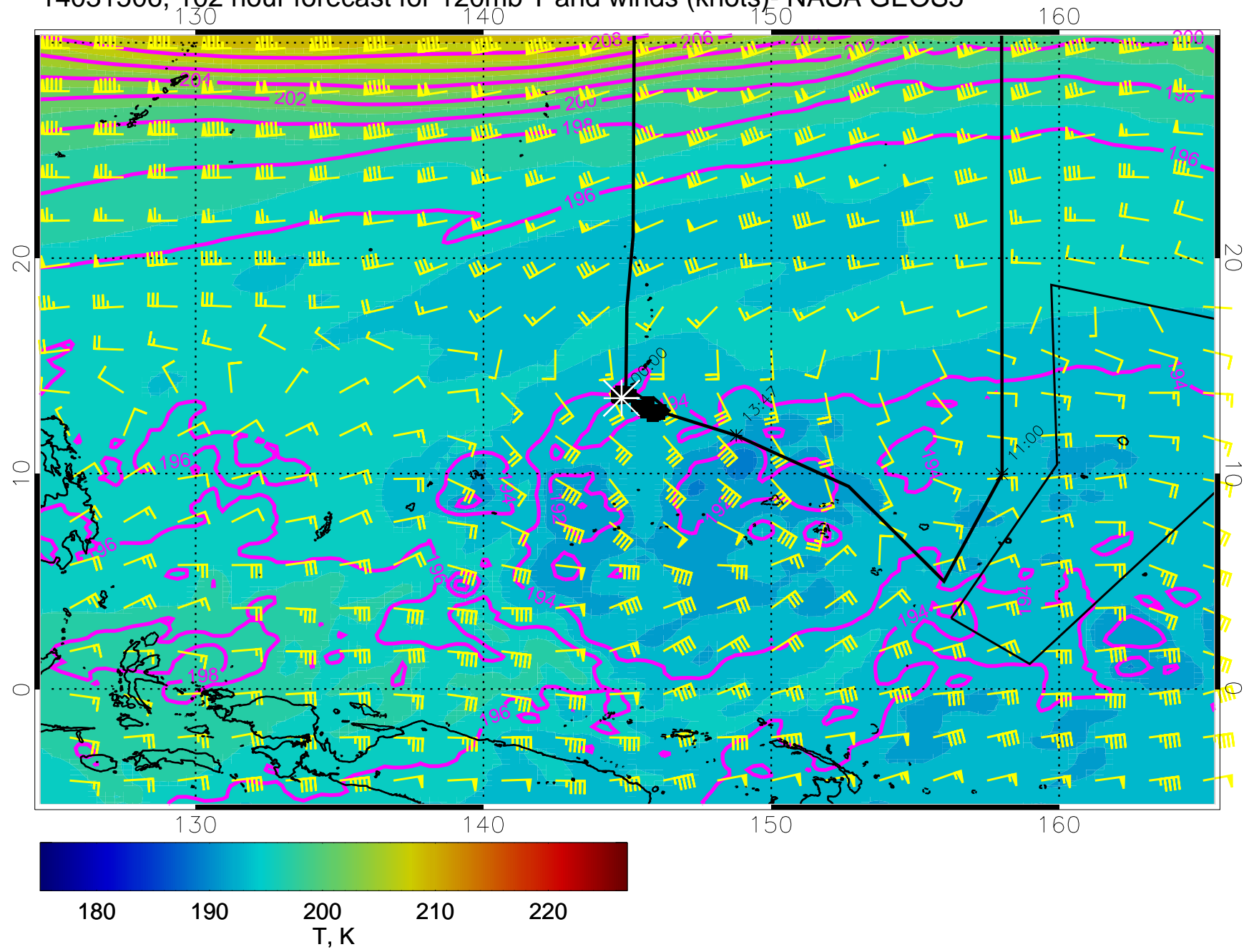
14031418, 90 hour forecast for 120mb T and winds (knots)- NASA GEOS5



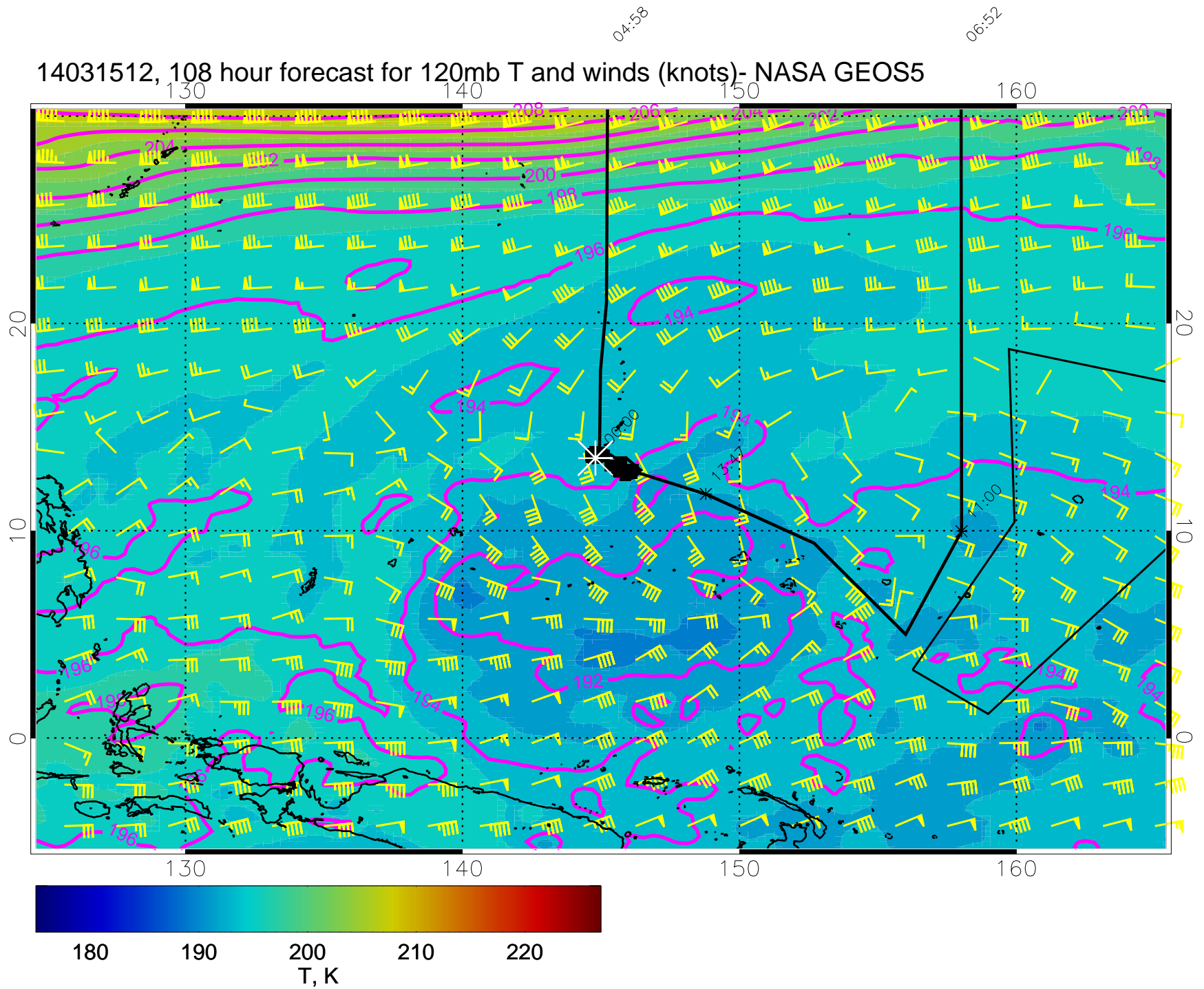
14031500, 96 hour forecast for 120mb T and winds (knots)- NASA GEOS5



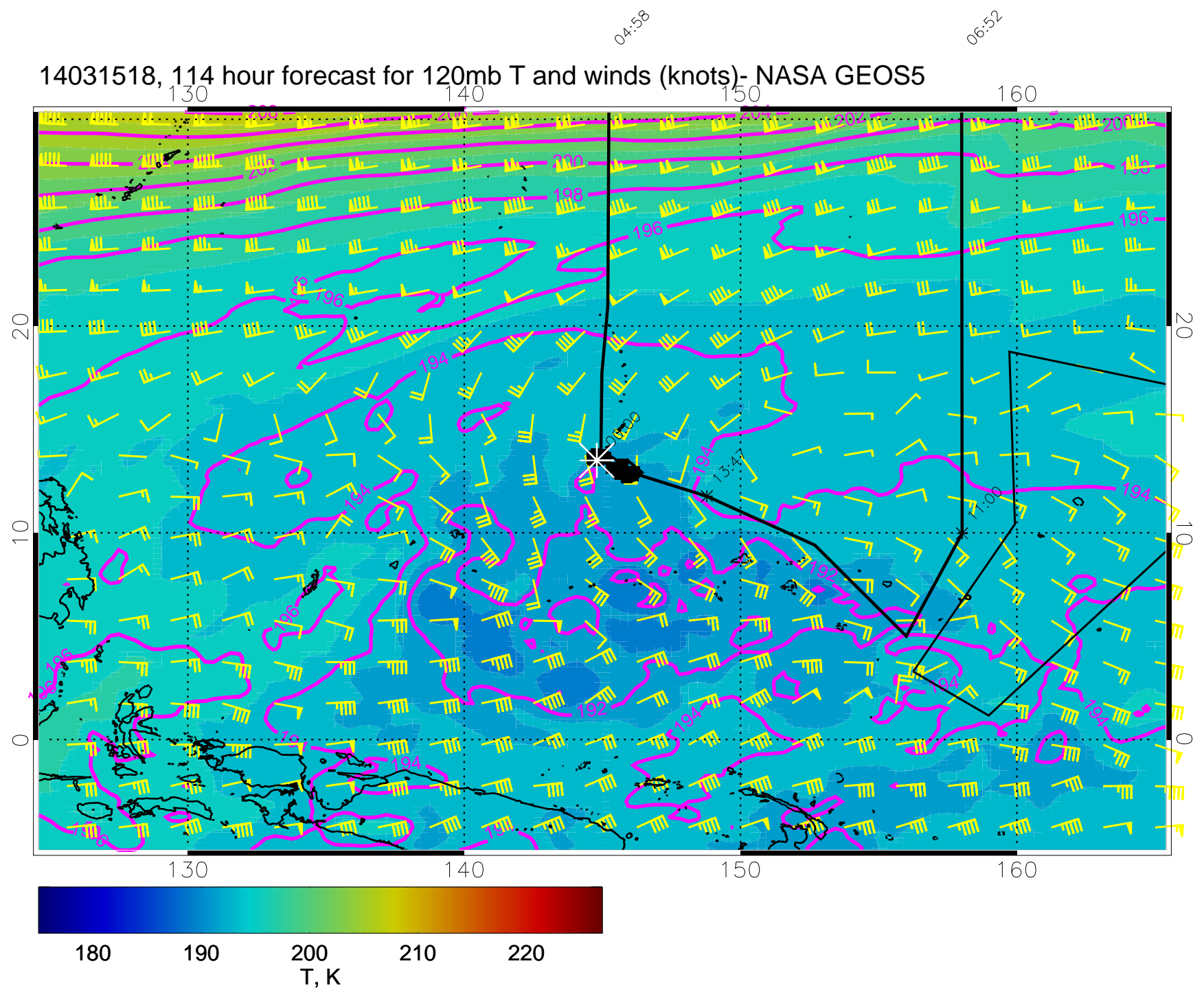
14031506, 102 hour forecast for 120mb T and winds (knots)- NASA GEOS5



14031512, 108 hour forecast for 120mb T and winds (knots)- NASA GEOS5



14031518, 114 hour forecast for 120mb T and winds (knots)- NASA GEOS5



14031600, 120 hour forecast for 120mb T and winds (knots)- NASA GEOS5

