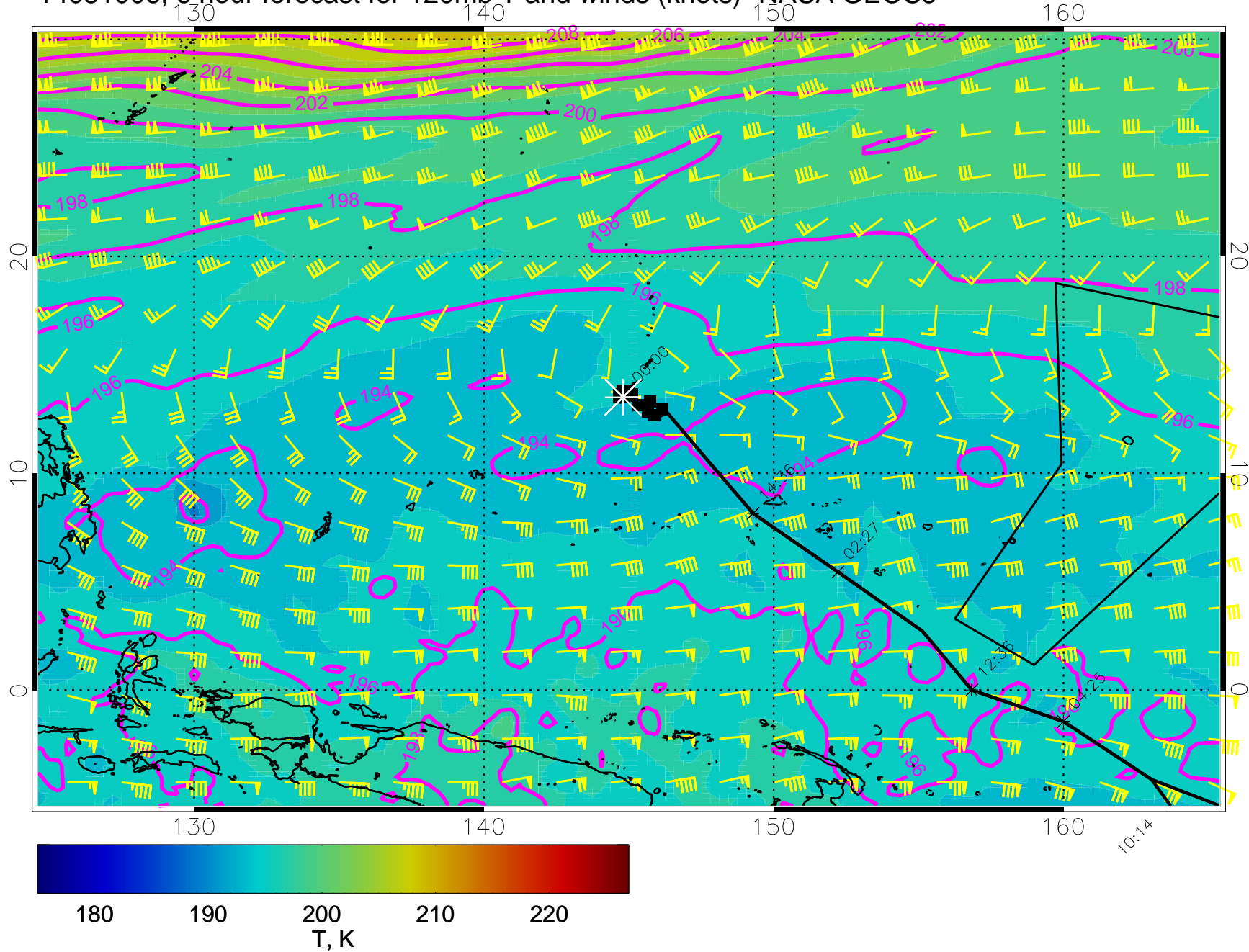
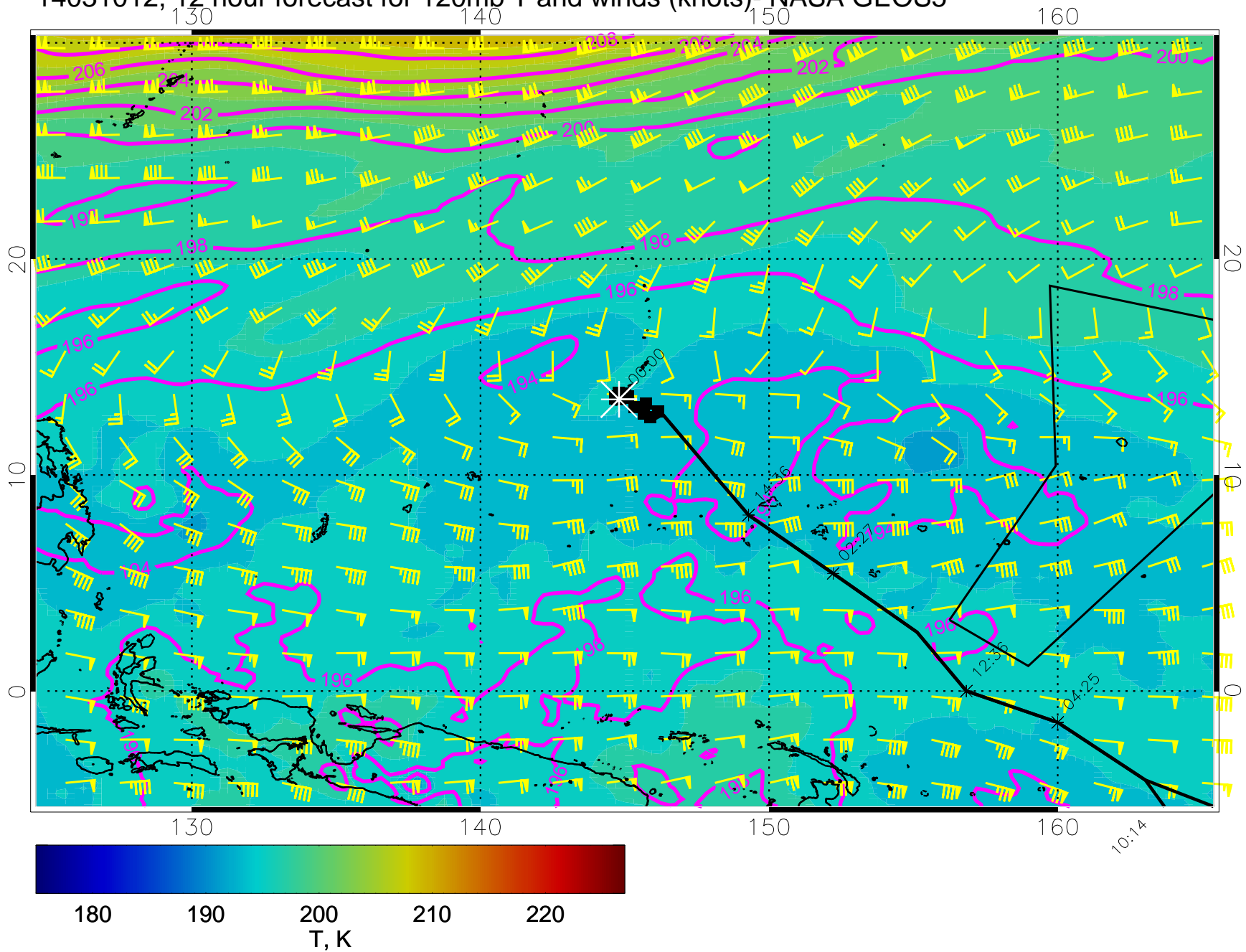


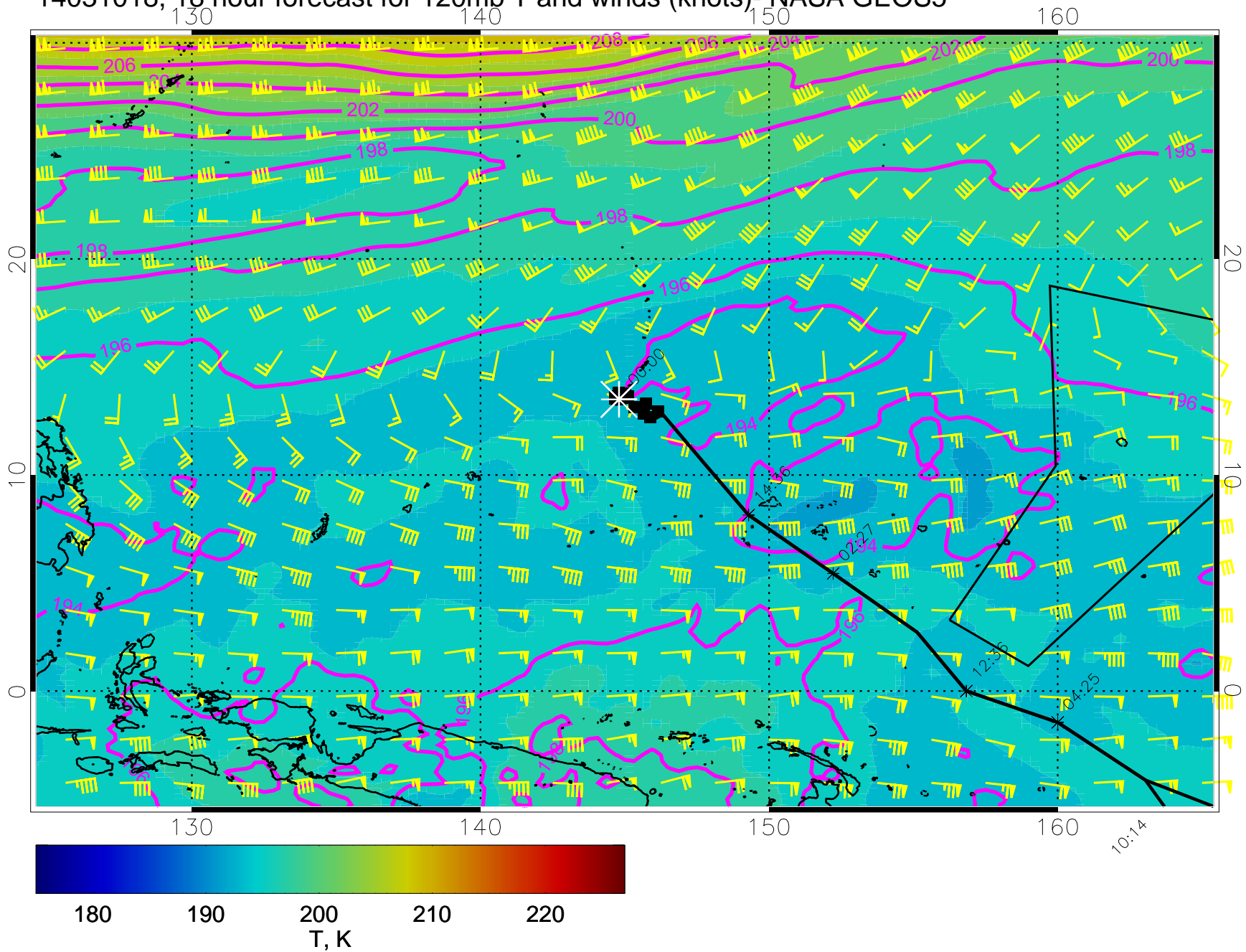
14031006, 6 hour forecast for 120mb T and winds (knots)- NASA GEOS5



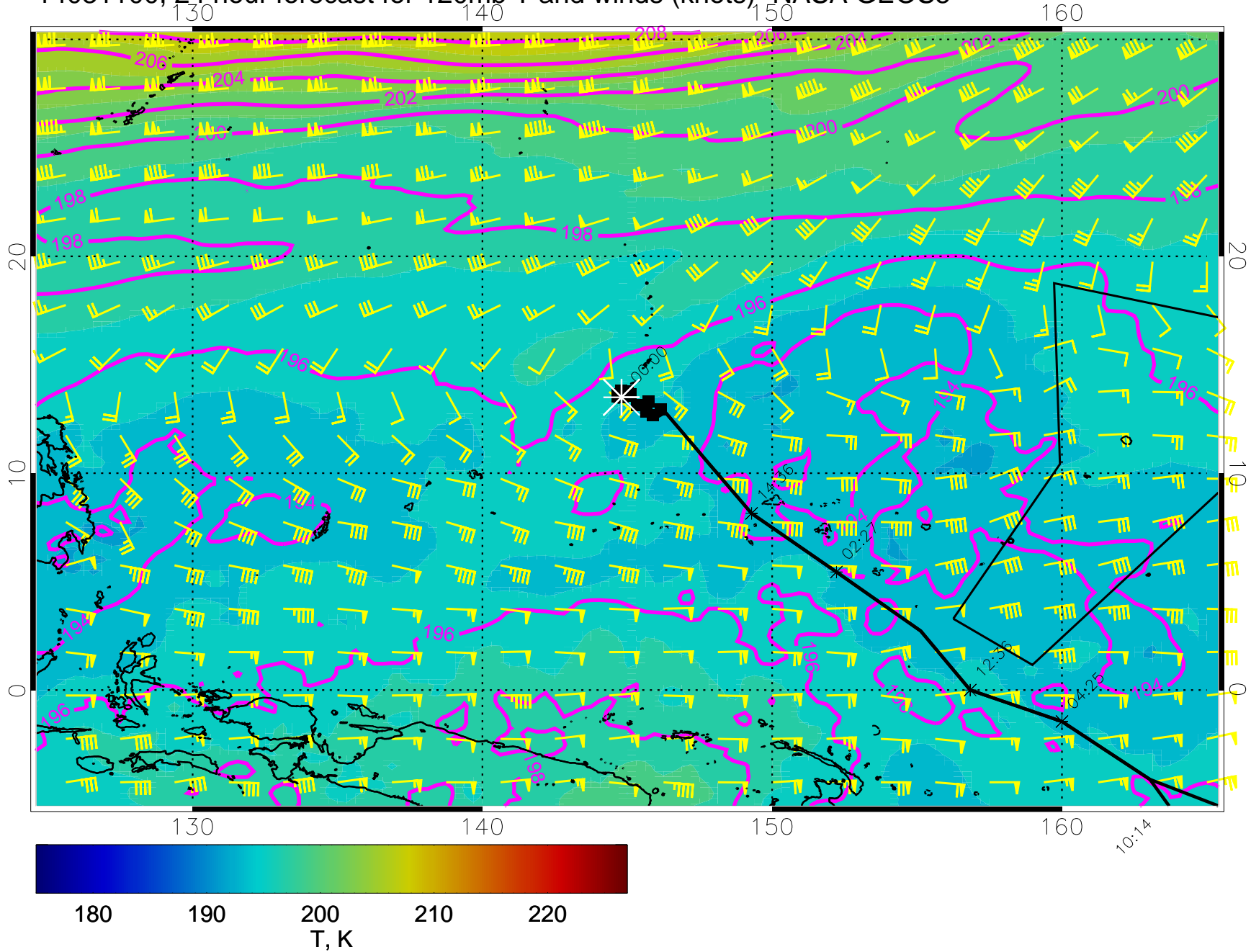
14031012, 12 hour forecast for 120mb T and winds (knots)- NASA GEOS5



14031018, 18 hour forecast for 120mb T and winds (knots)- NASA GEOS5



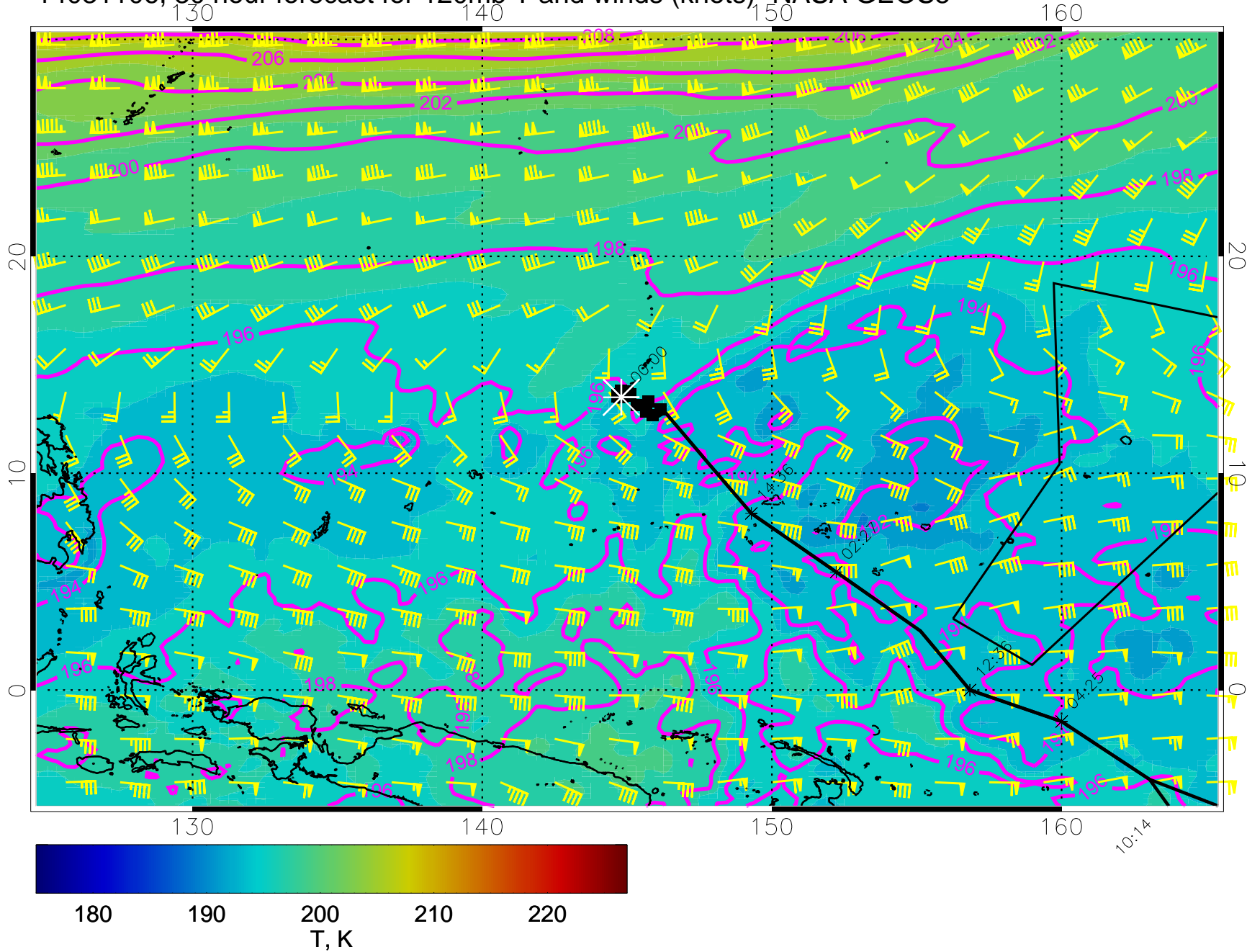
14031100, 24 hour forecast for 120mb T and winds (knots)- NASA GEOS5



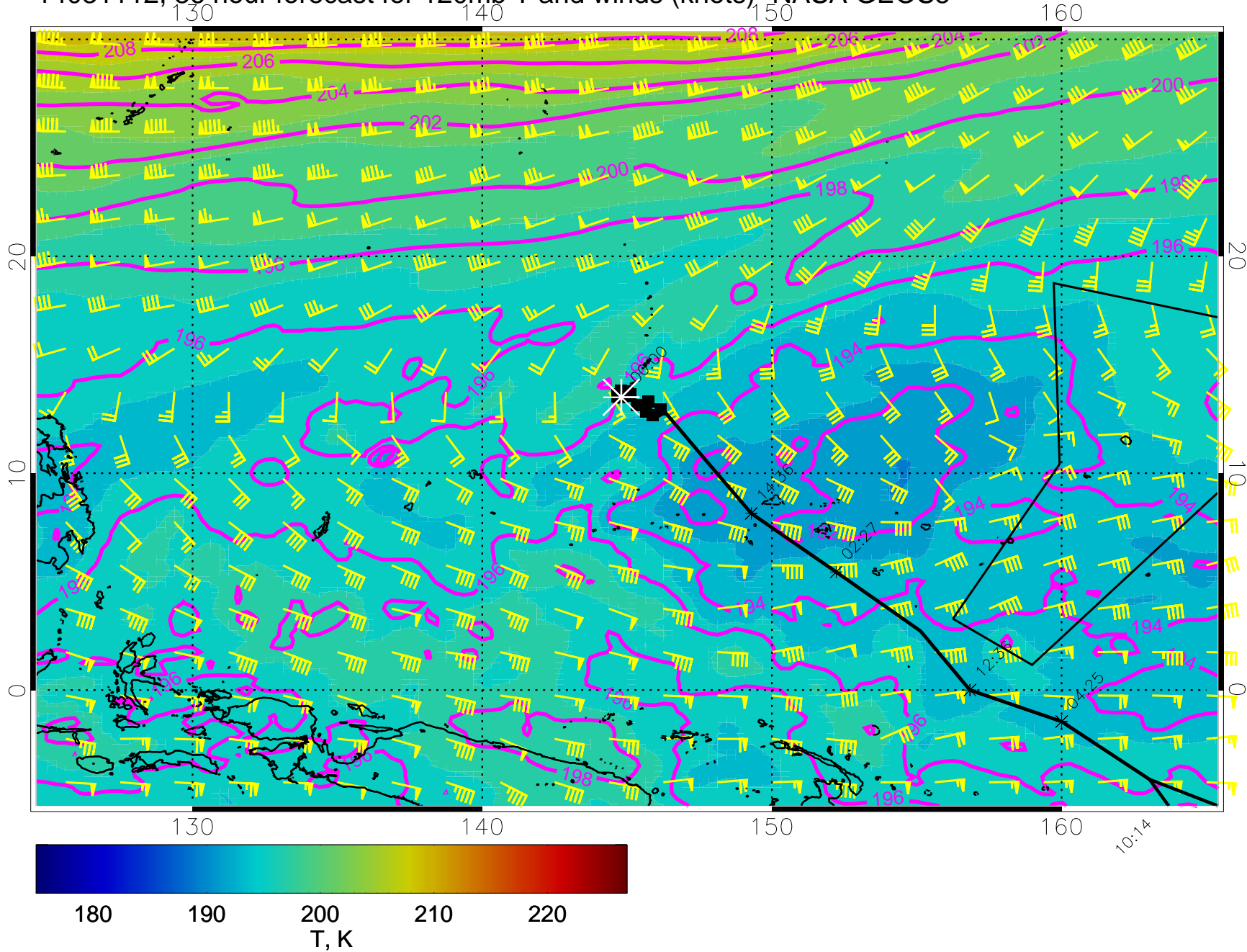
06:31



14031106, 30 hour forecast for 120mb T and winds (knots)- NASA GEOS5

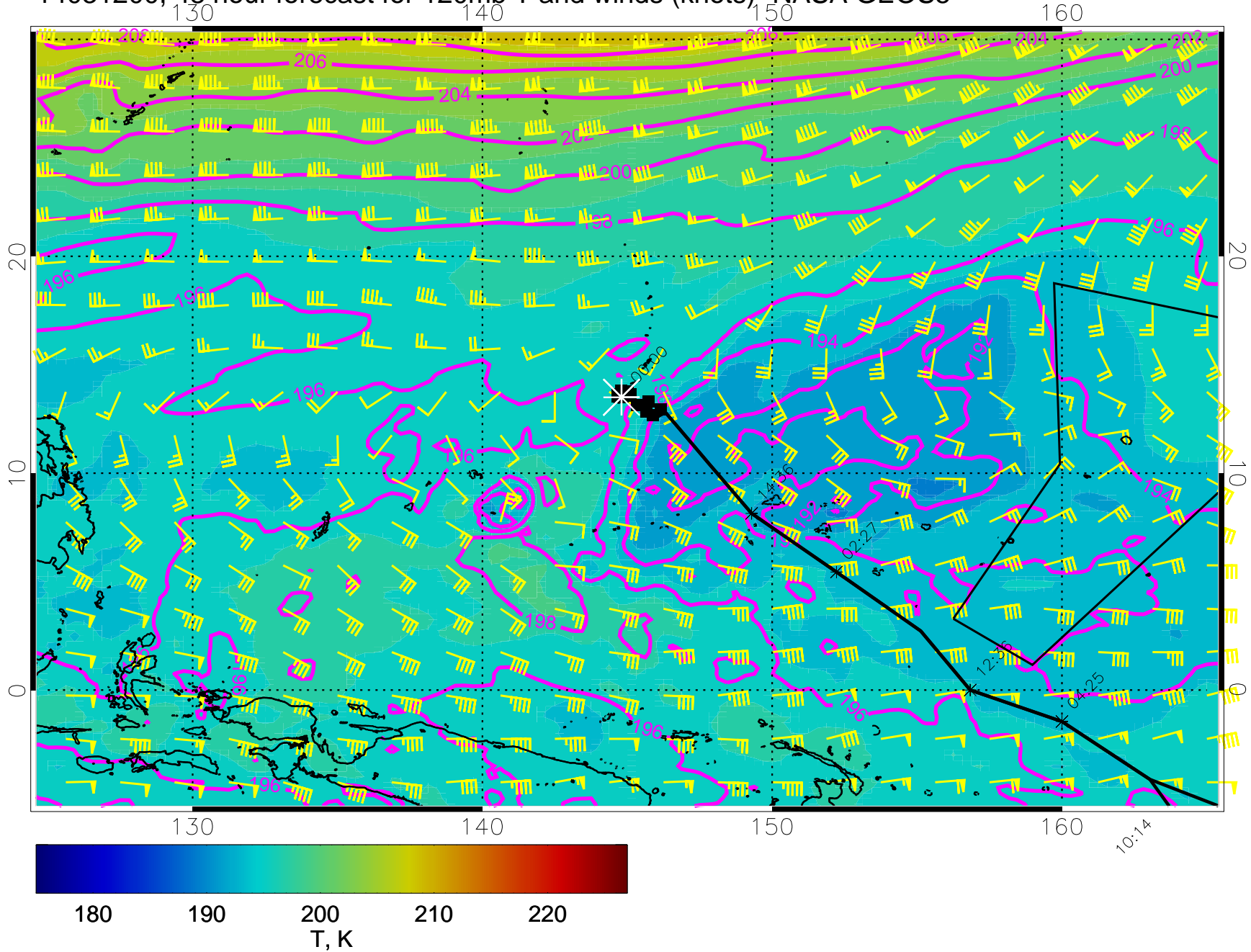


14031112, 36 hour forecast for 120mb T and winds (knots)- NASA GEOS5



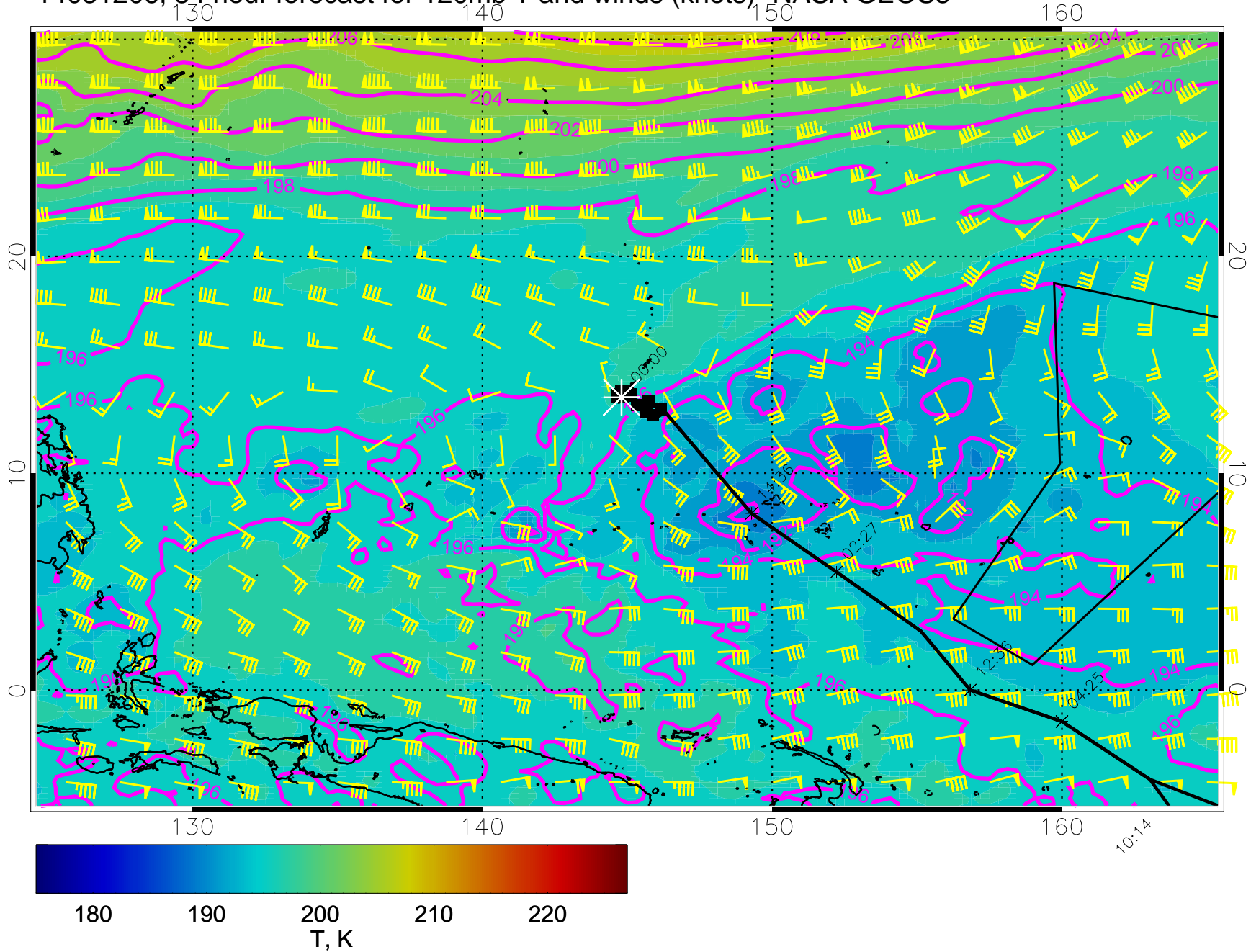


14031200, 48 hour forecast for 120mb T and winds (knots)- NASA GEOS5

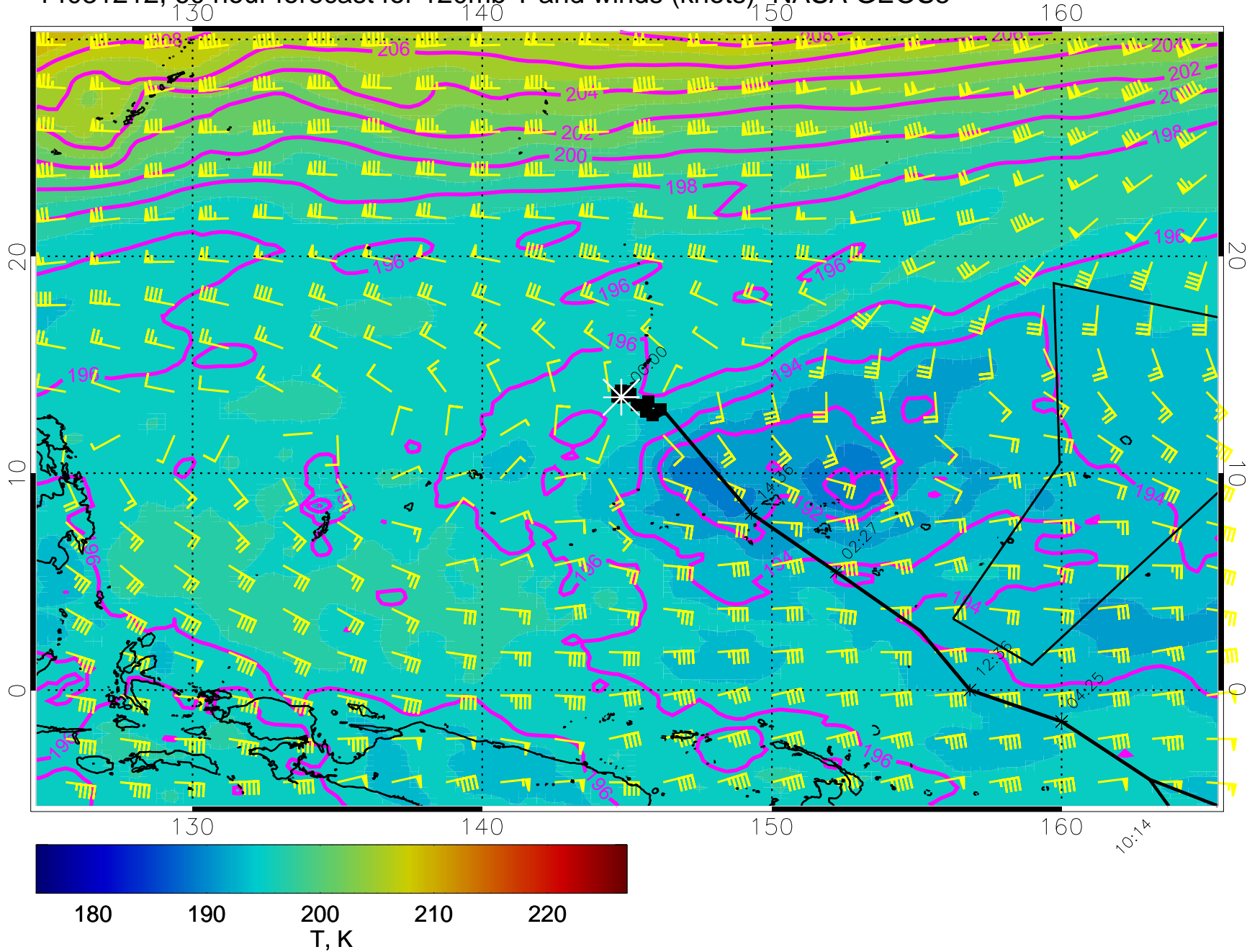




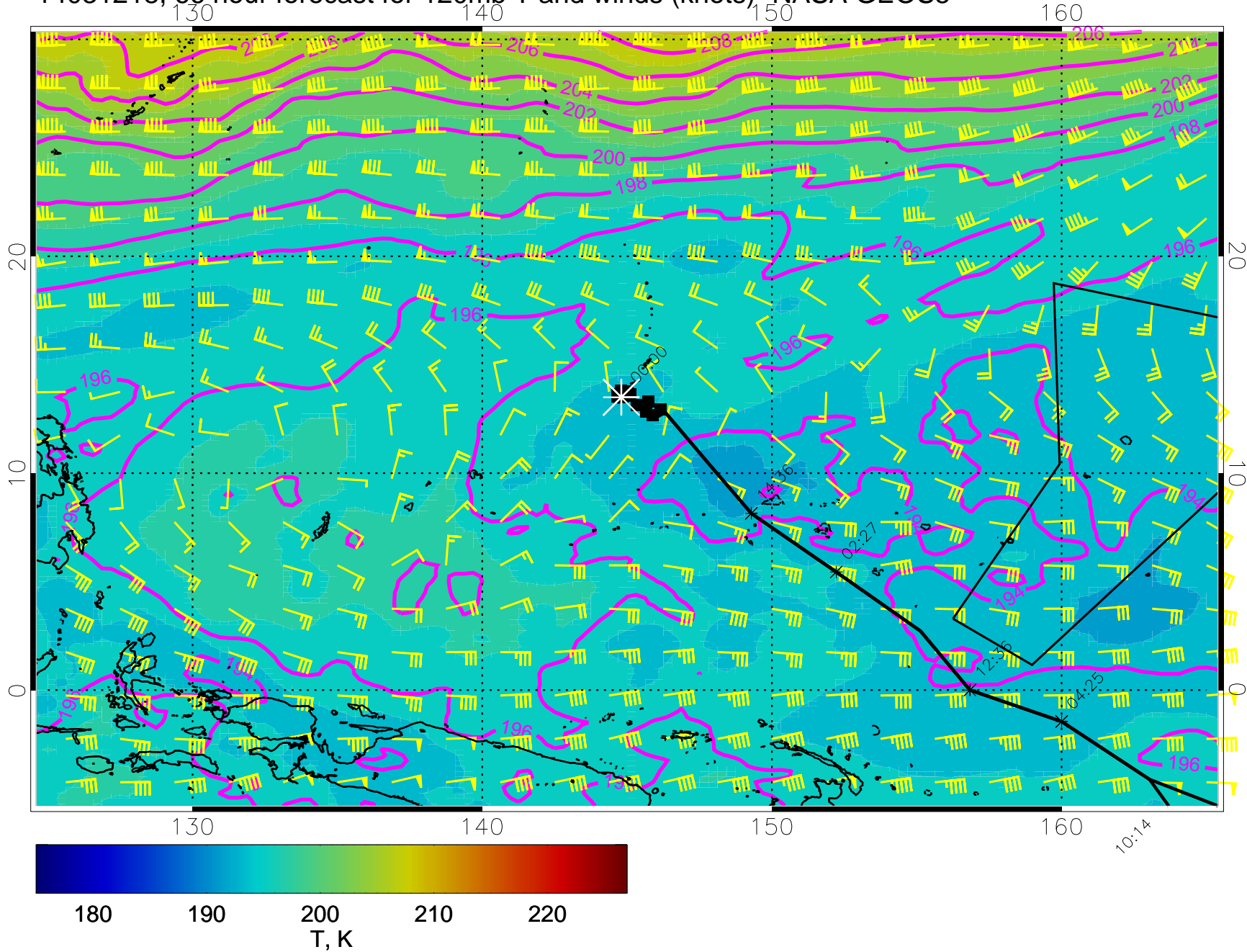
14031206, 54 hour forecast for 120mb T and winds (knots)- NASA GEOS5



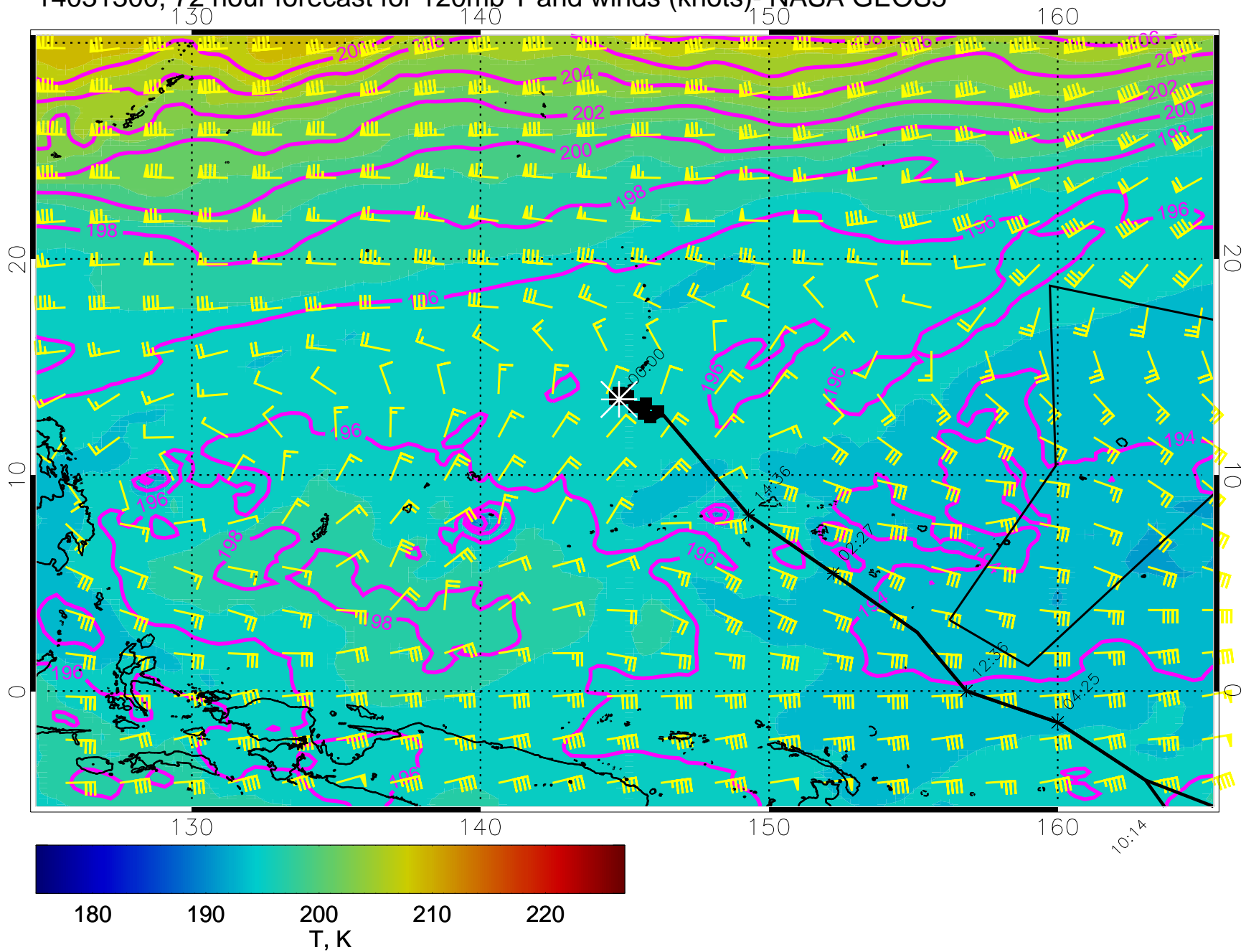
14031212, 60 hour forecast for 120mb T and winds (knots)- NASA GEOS5



14031218, 66 hour forecast for 120mb T and winds (knots)- NASA GEOS5



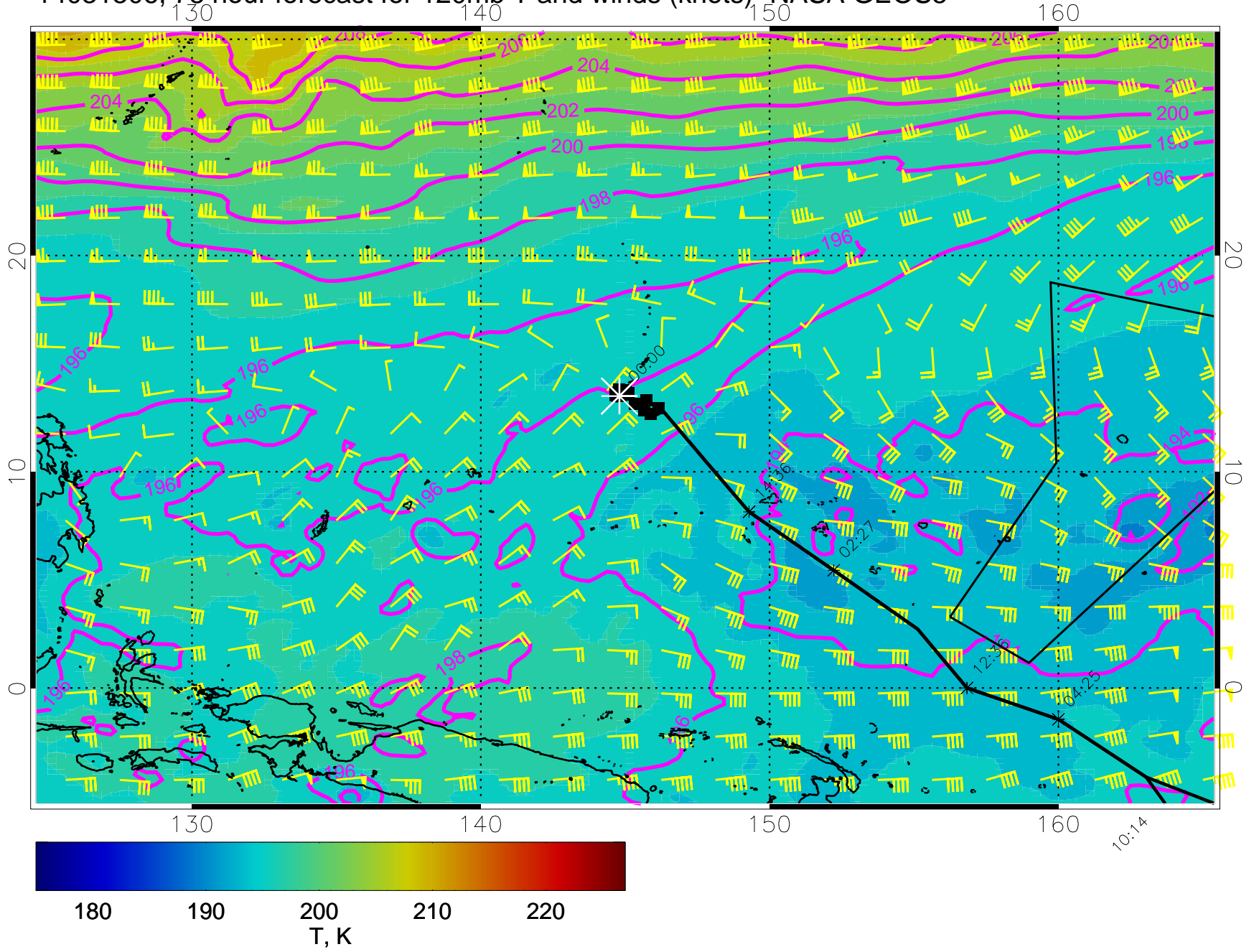
14031300, 72 hour forecast for 120mb T and winds (knots)- NASA GEOS5



06:31

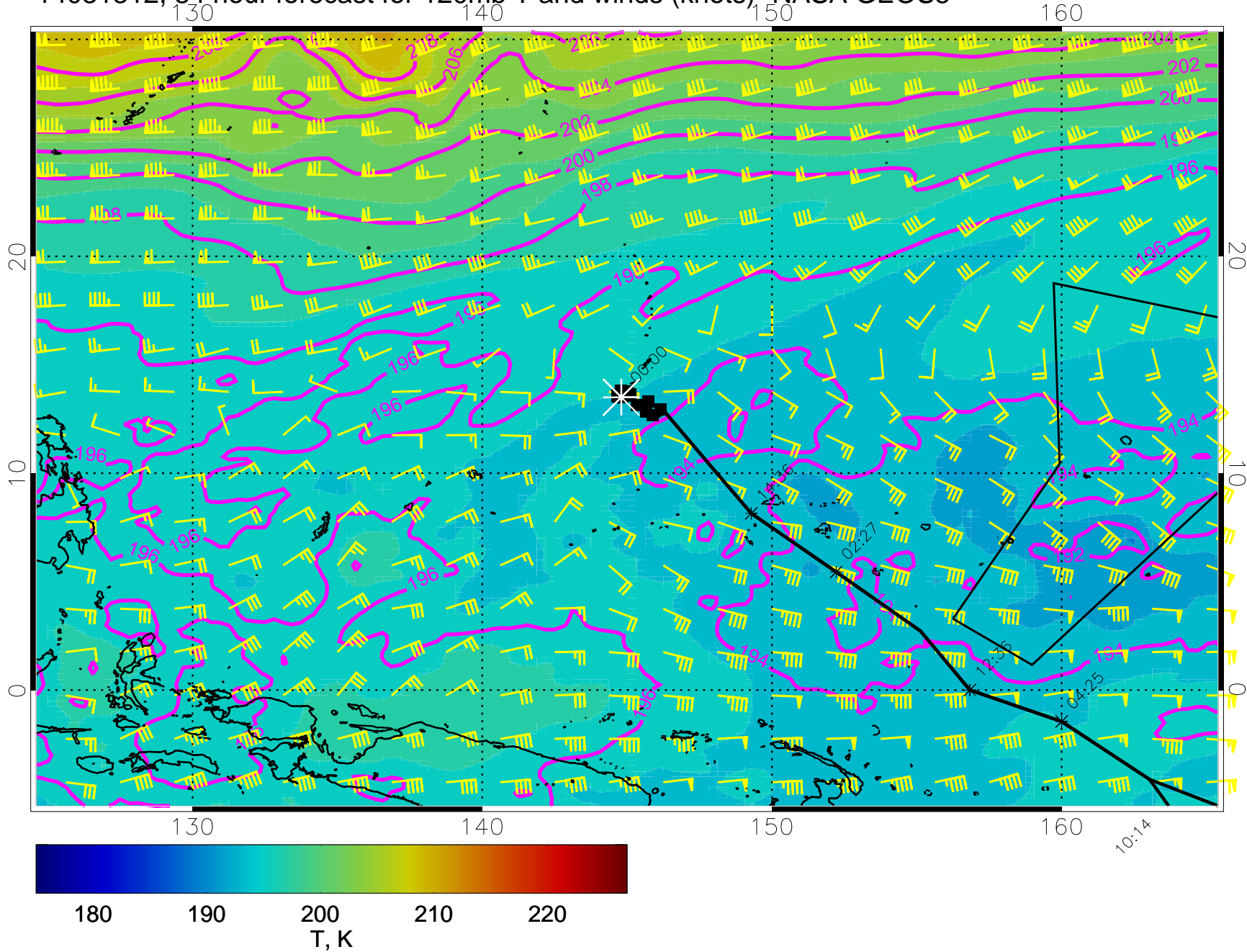


14031306, 78 hour forecast for 120mb T and winds (knots)- NASA GEOS5

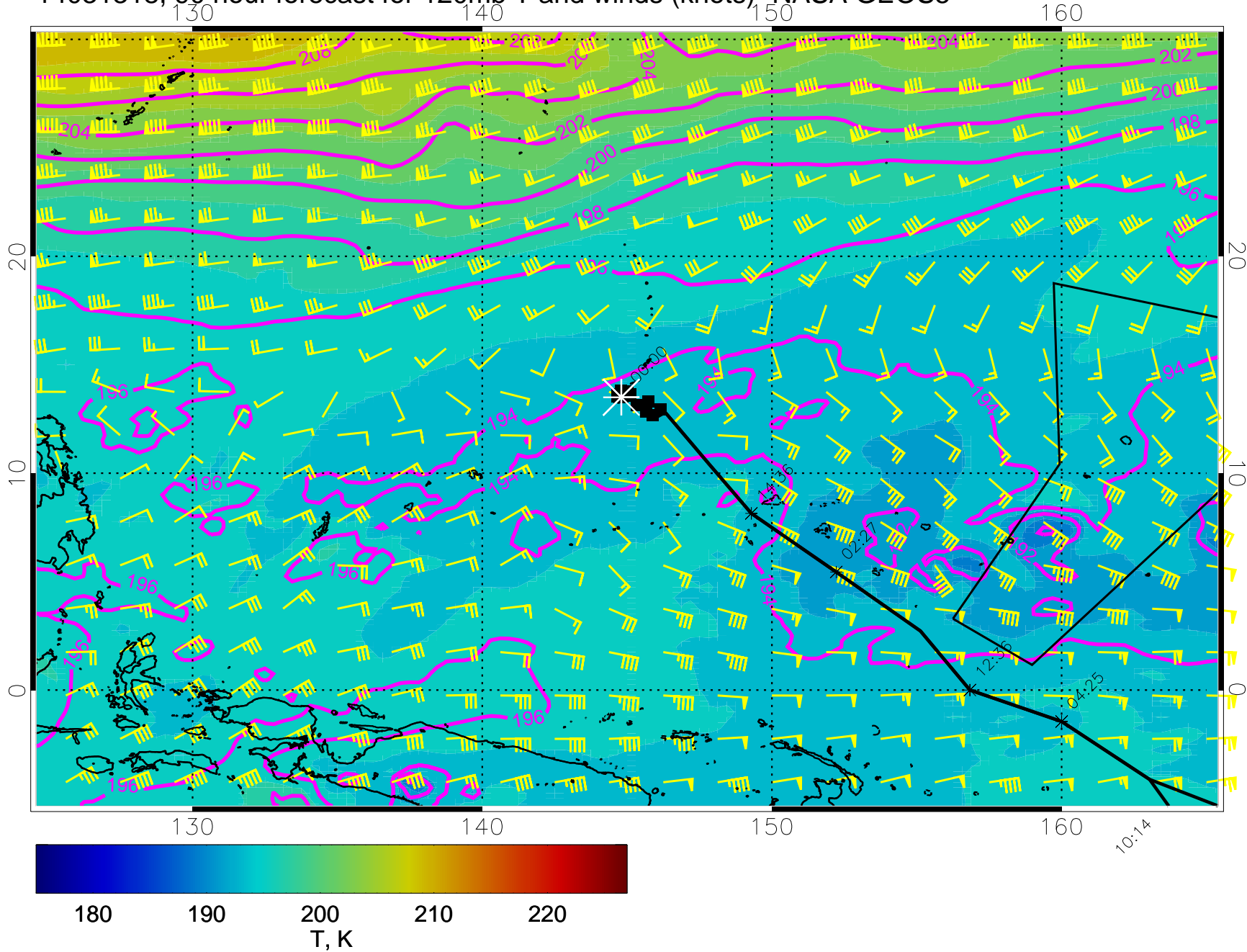


06:31

# 14031312, 84 hour forecast for 120mb T and winds (knots)- NASA GEOS5

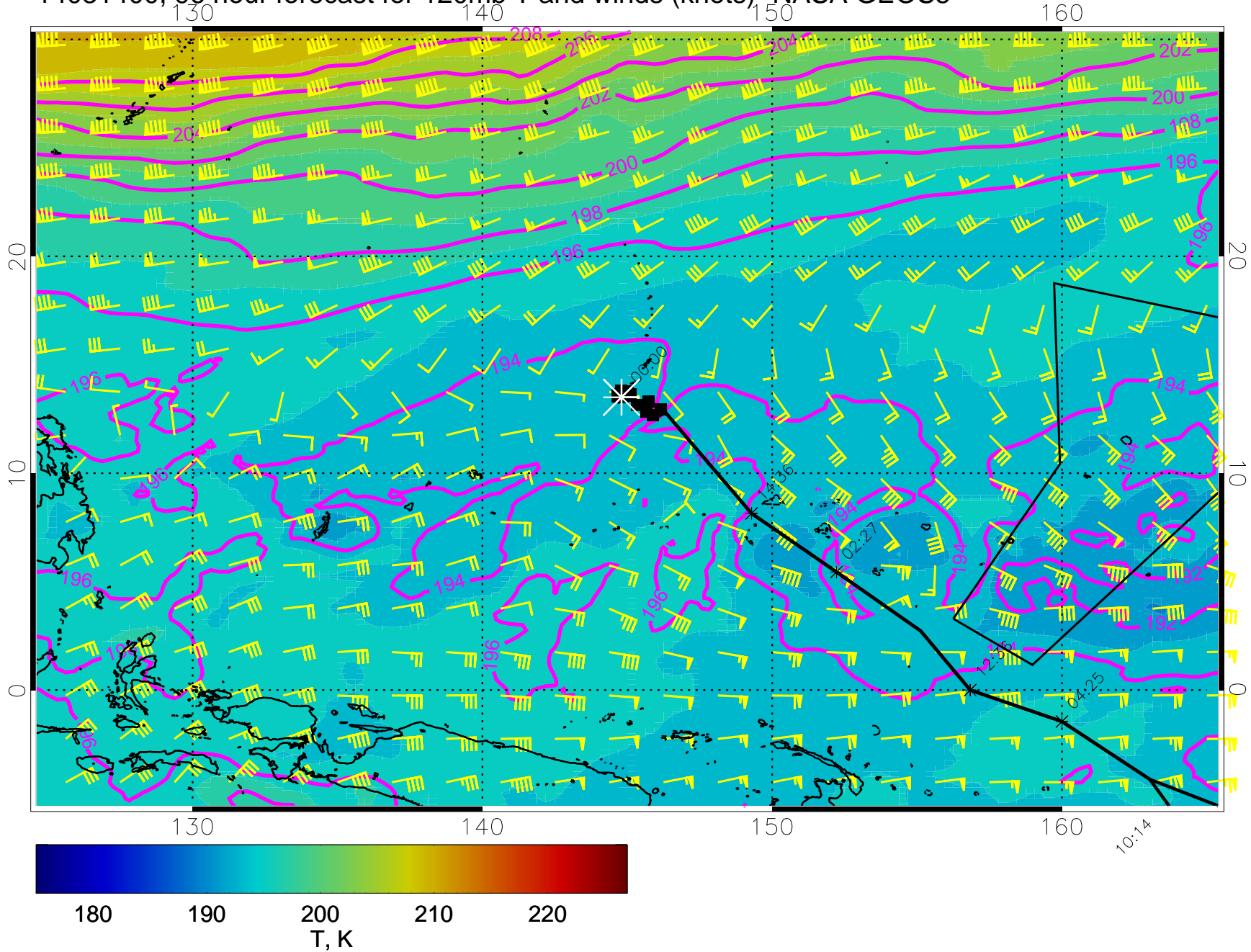


14031318, 90 hour forecast for 120mb T and winds (knots)- NASA GEOS5



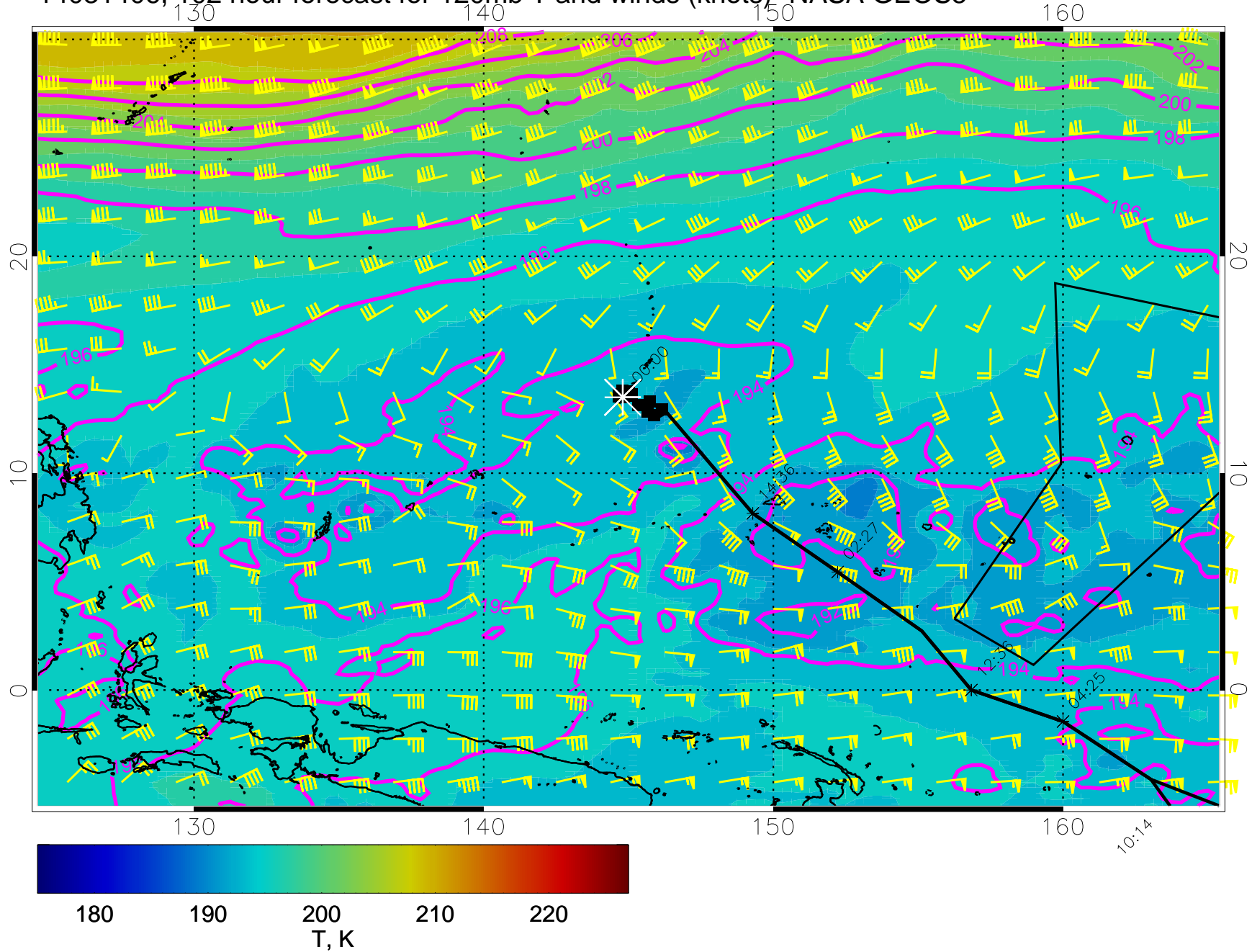
06:31

14031400, 96 hour forecast for 120mb T and winds (knots)- NASA GEOS5

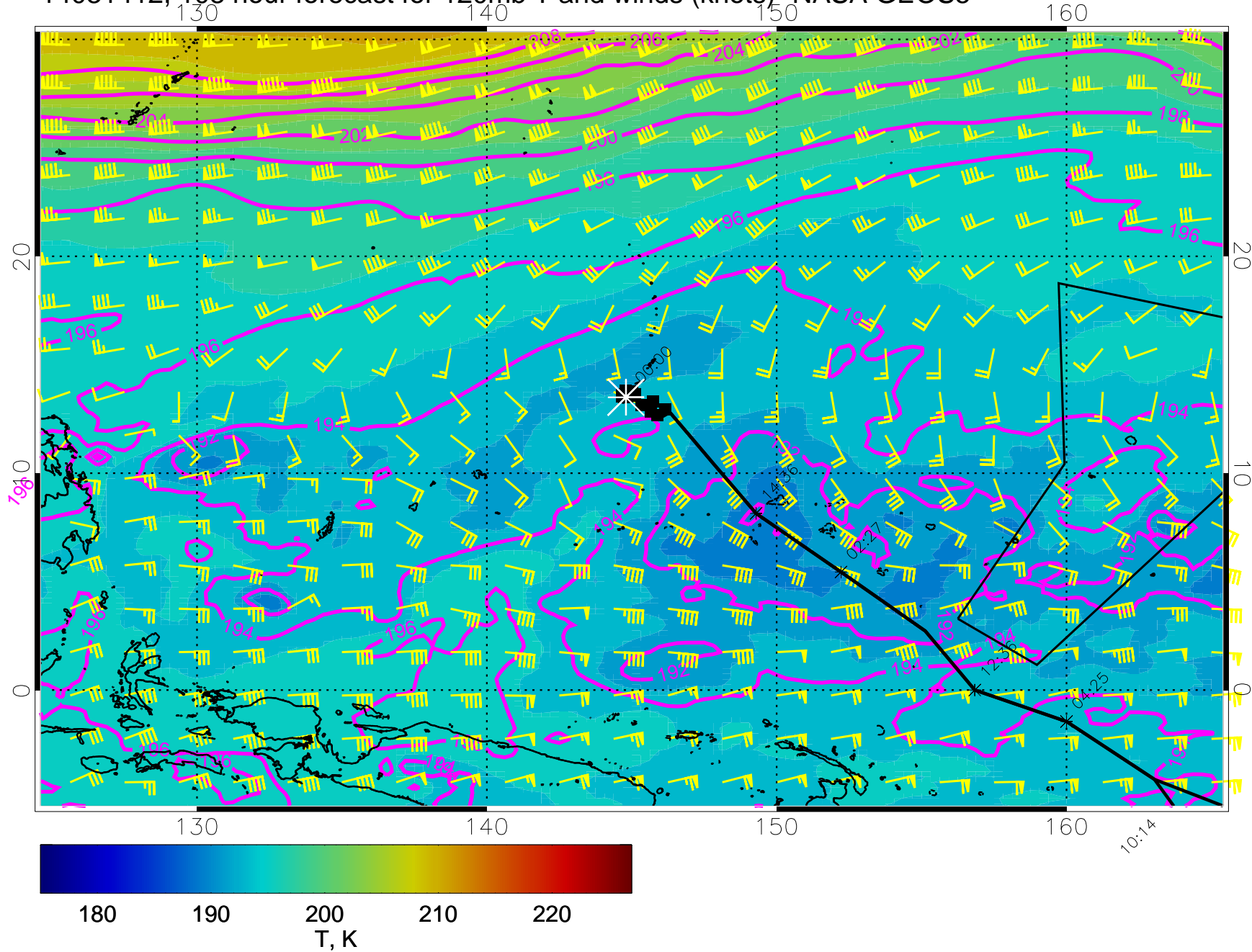




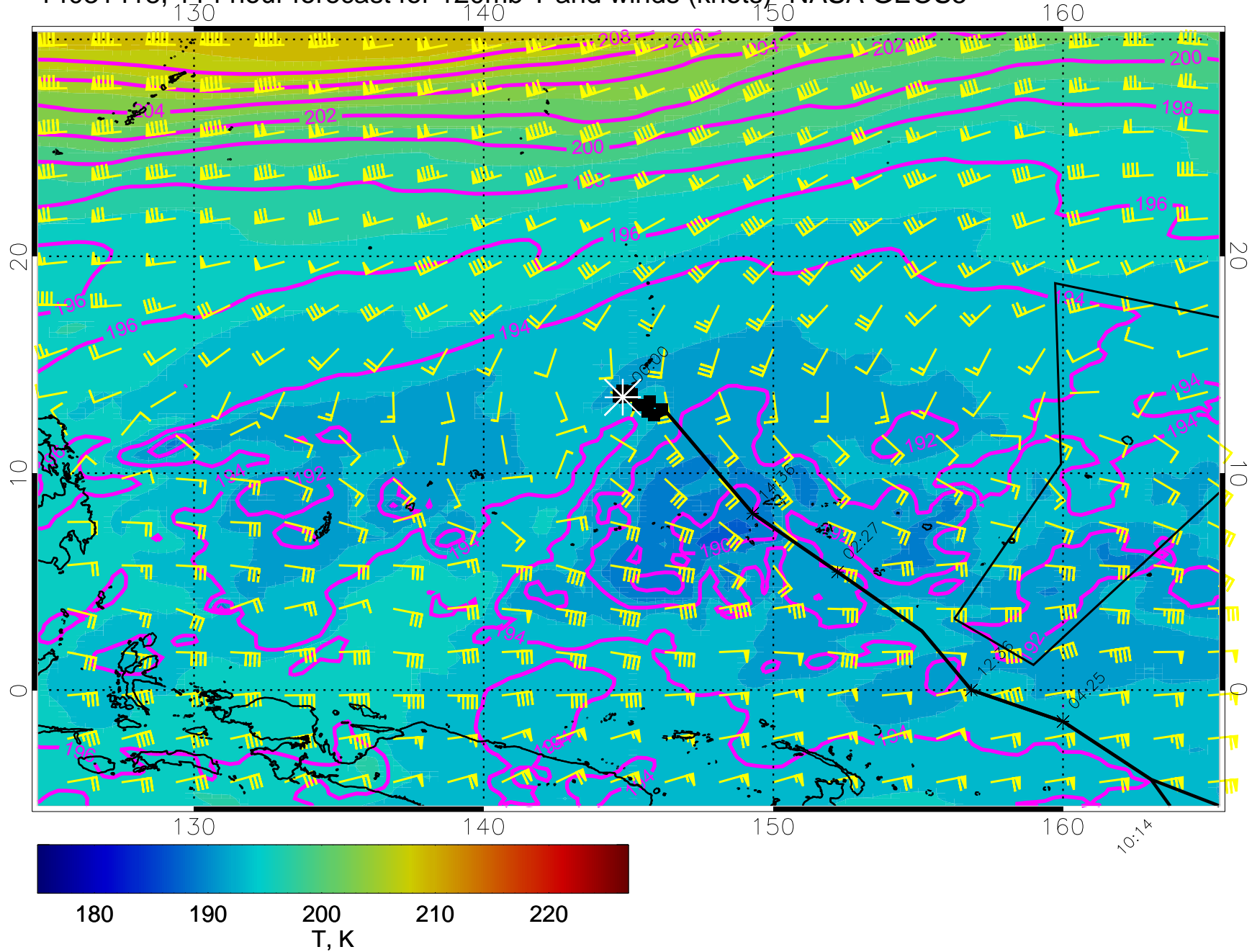
14031406, 102 hour forecast for 120mb T and winds (knots)- NASA GEOS5



14031412, 108 hour forecast for 120mb T and winds (knots)- NASA GEOS5

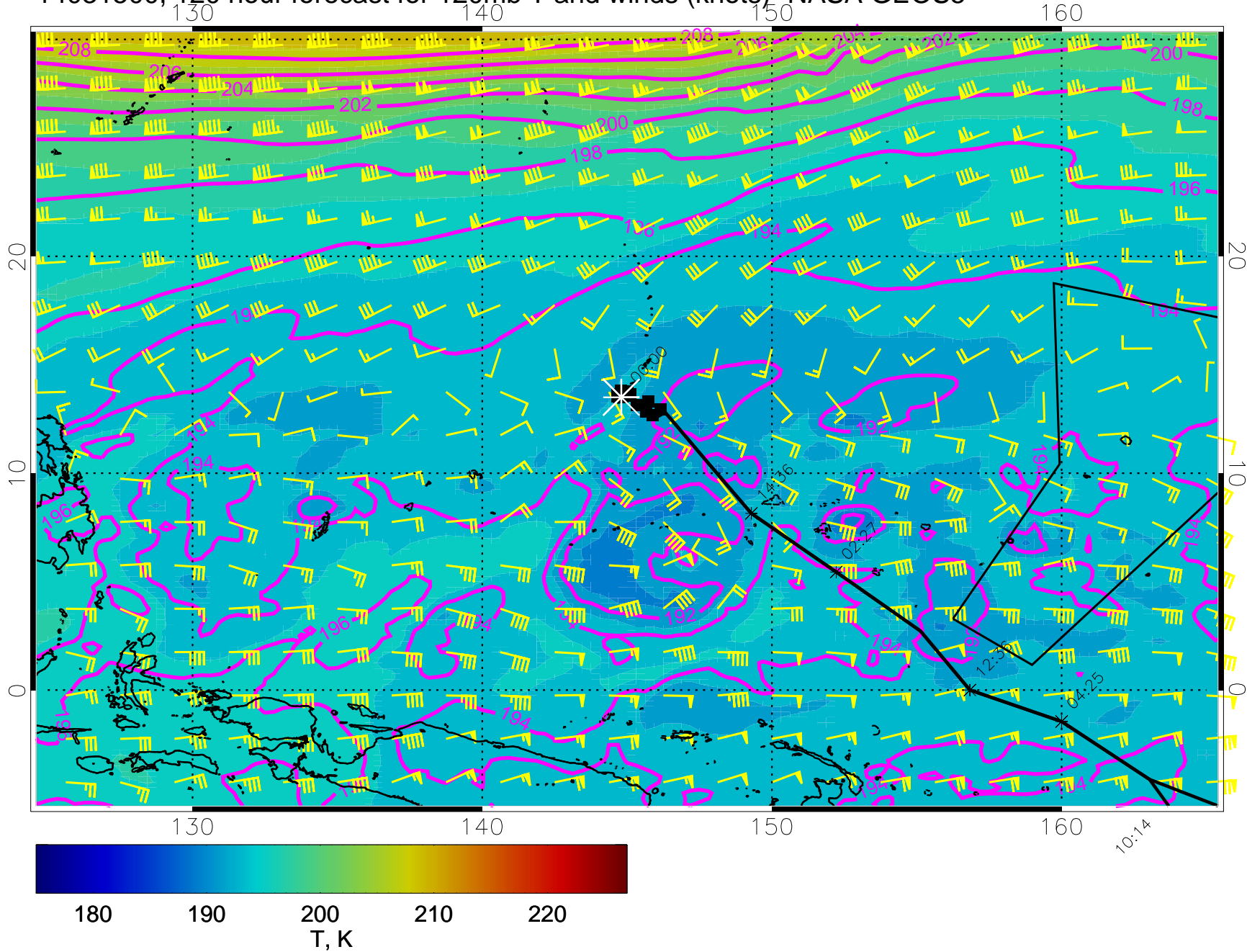


14031418, 114 hour forecast for 120mb T and winds (knots)- NASA GEOS5



06:31

14031500, 120 hour forecast for 120mb T and winds (knots)- NASA GEOS5



06:37