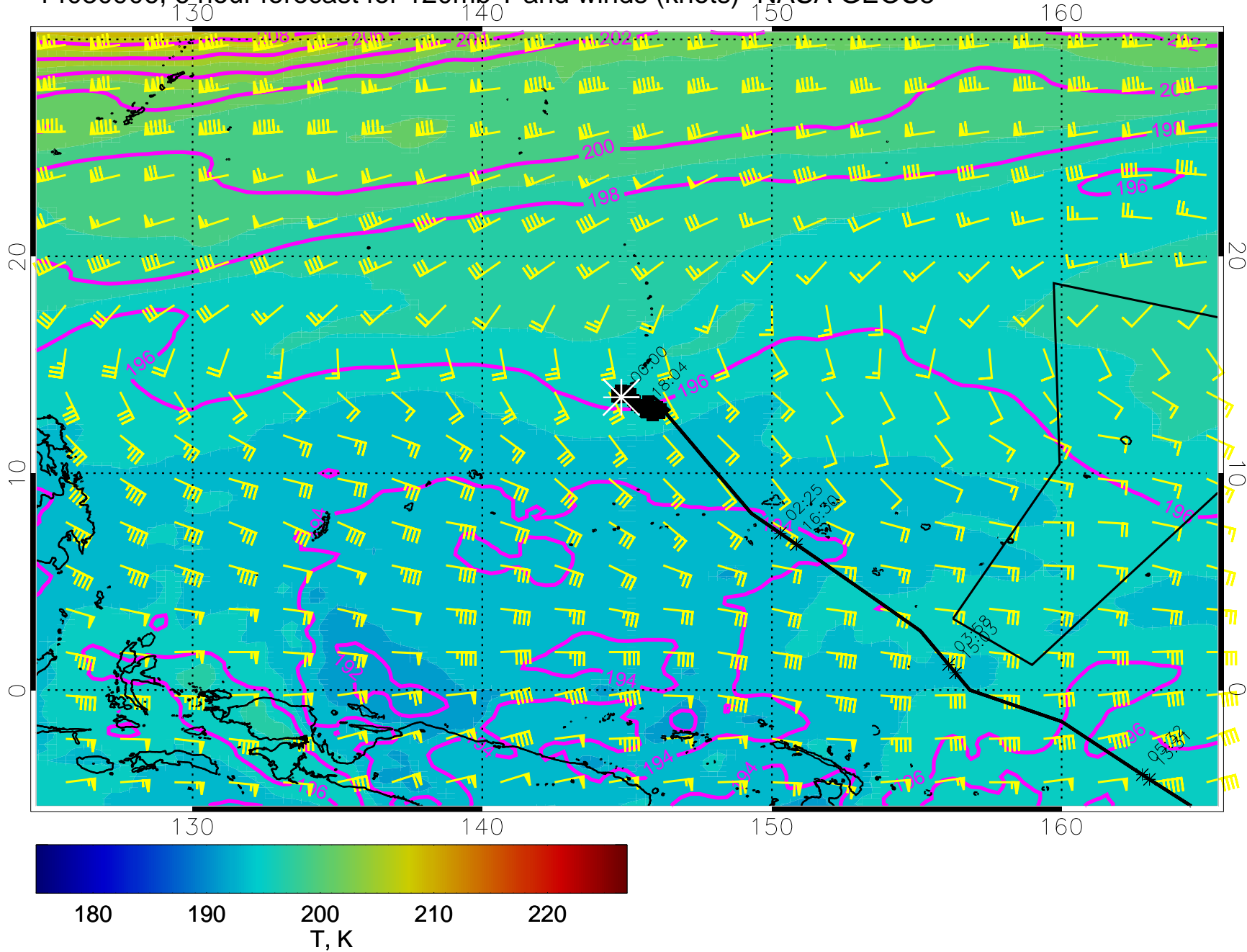
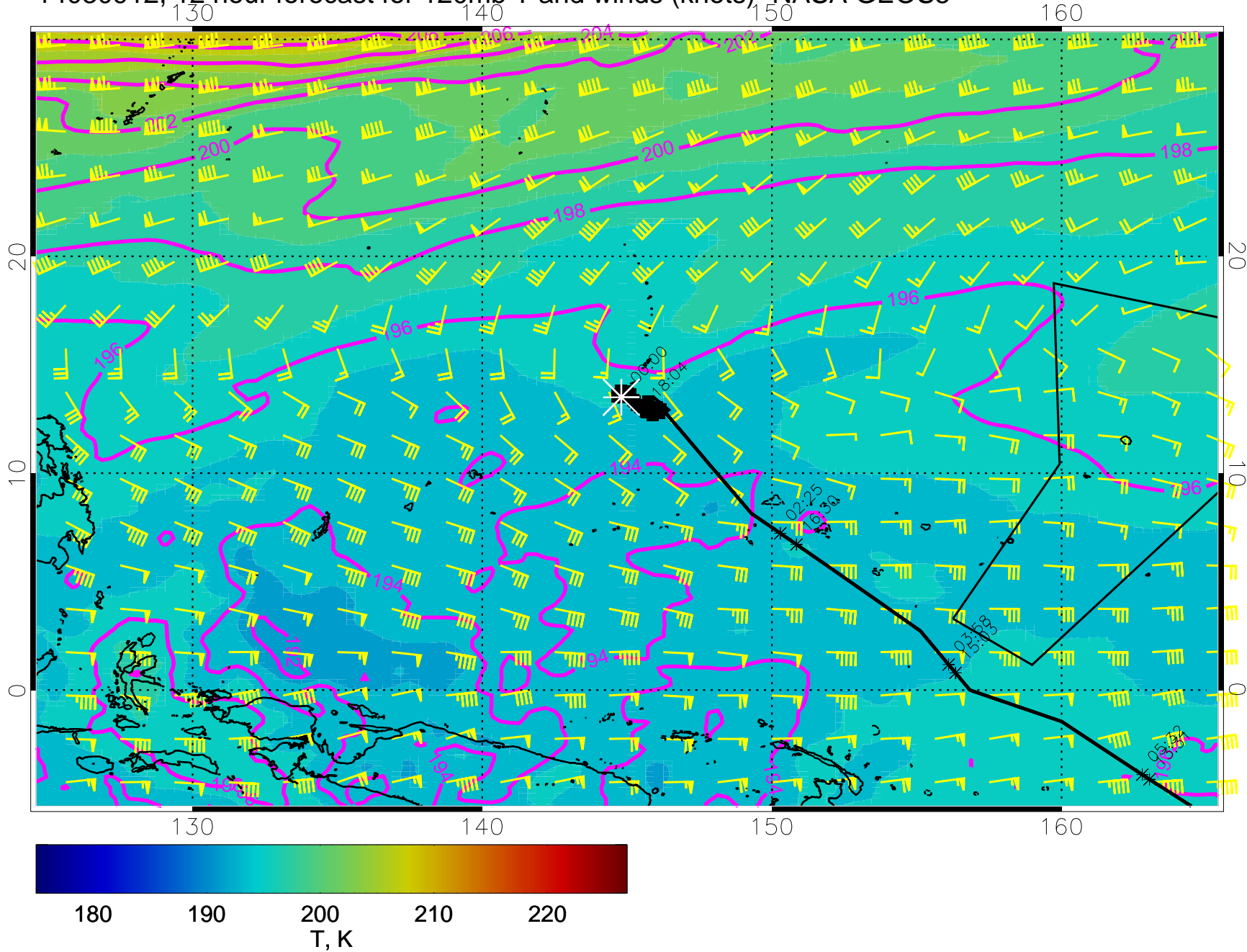


14030906, 6 hour forecast for 120mb T and winds (knots)- NASA GEOS5



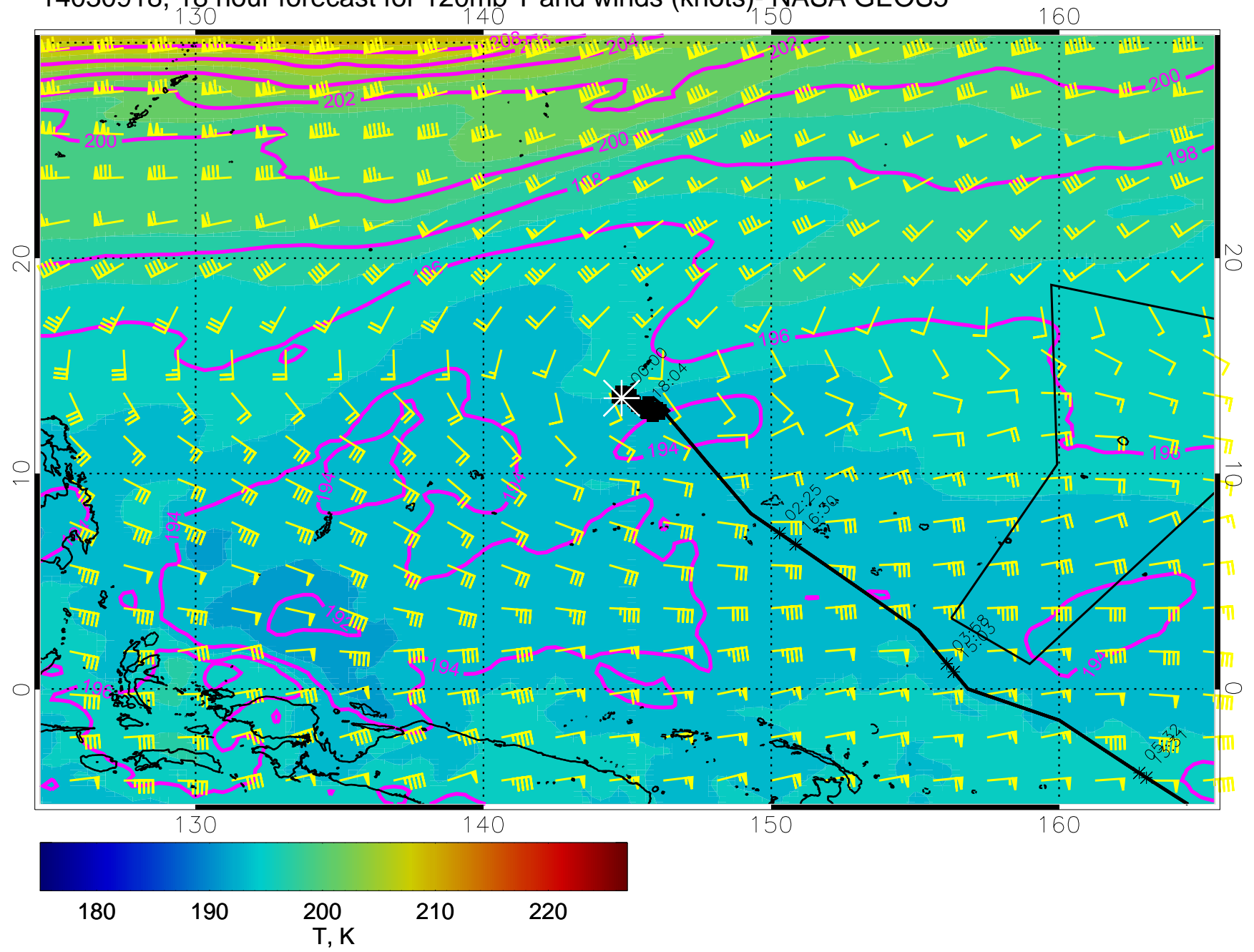
97:09

14030912, 12 hour forecast for 120mb T and winds (knots)- NASA GEOS5



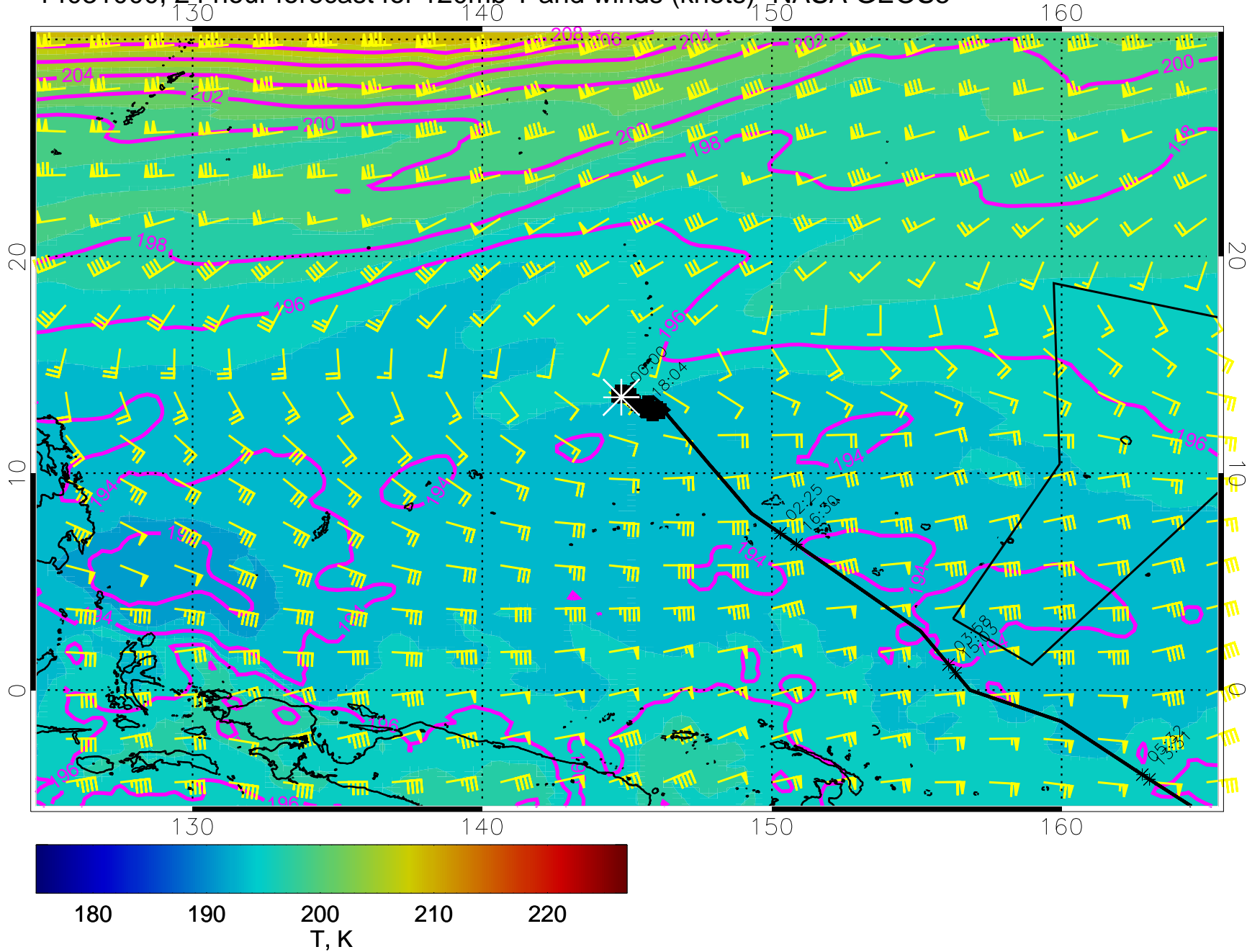
97.09  
2.00

14030918, 18 hour forecast for 120mb T and winds (knots)- NASA GEOS5

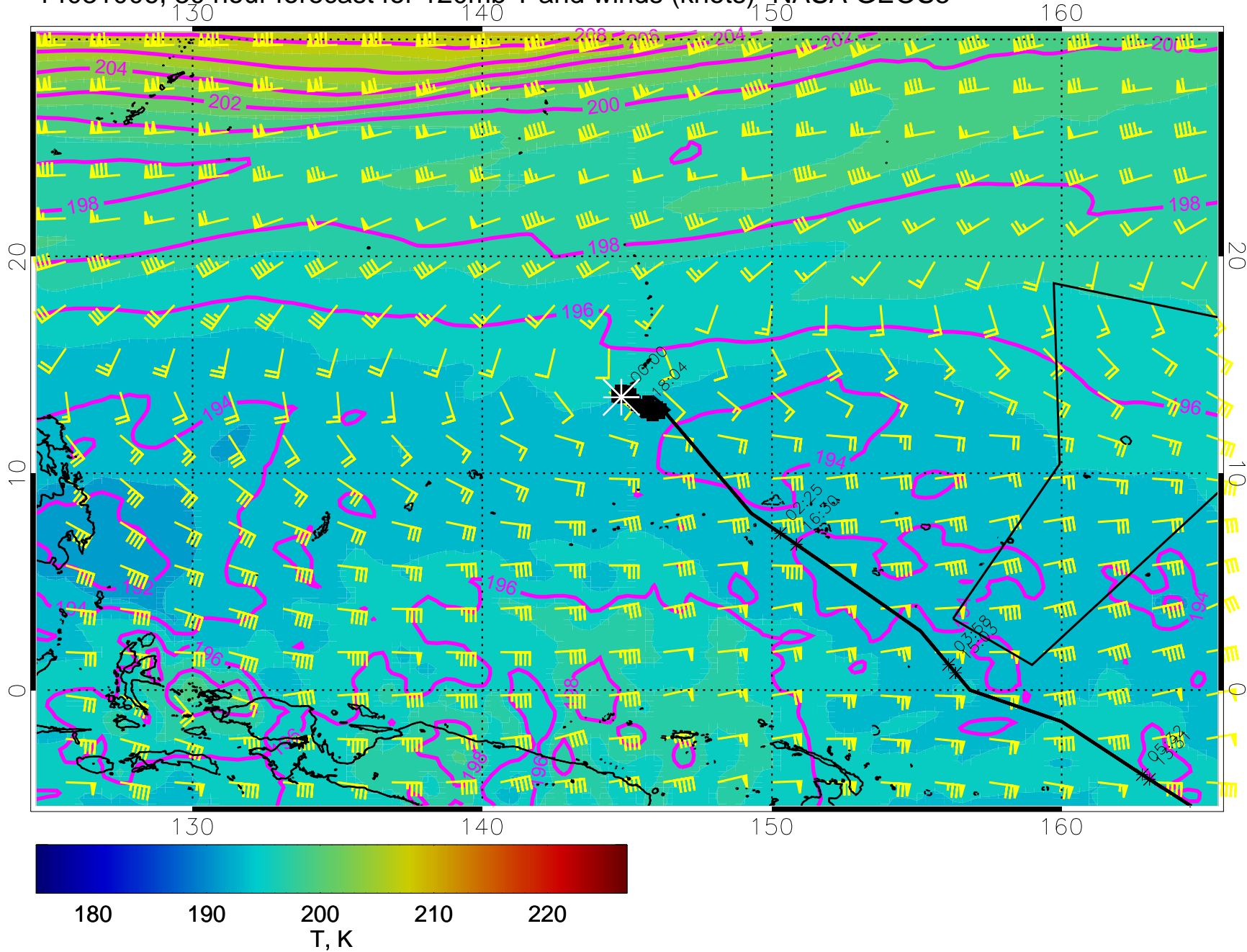


02:00

14031000, 24 hour forecast for 120mb T and winds (knots)- NASA GEOS5

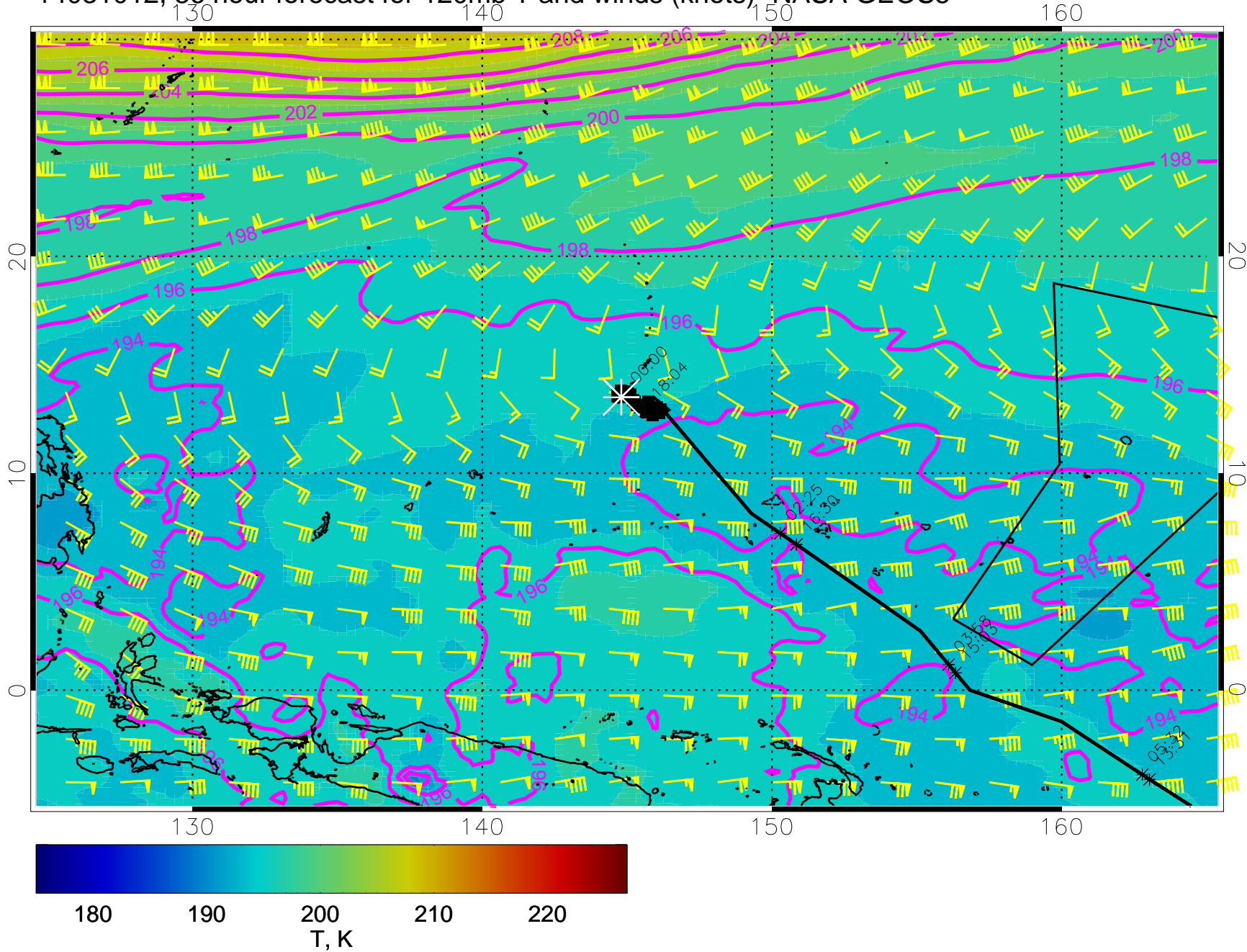


14031006, 30 hour forecast for 120mb T and winds (knots)- NASA GEOS5



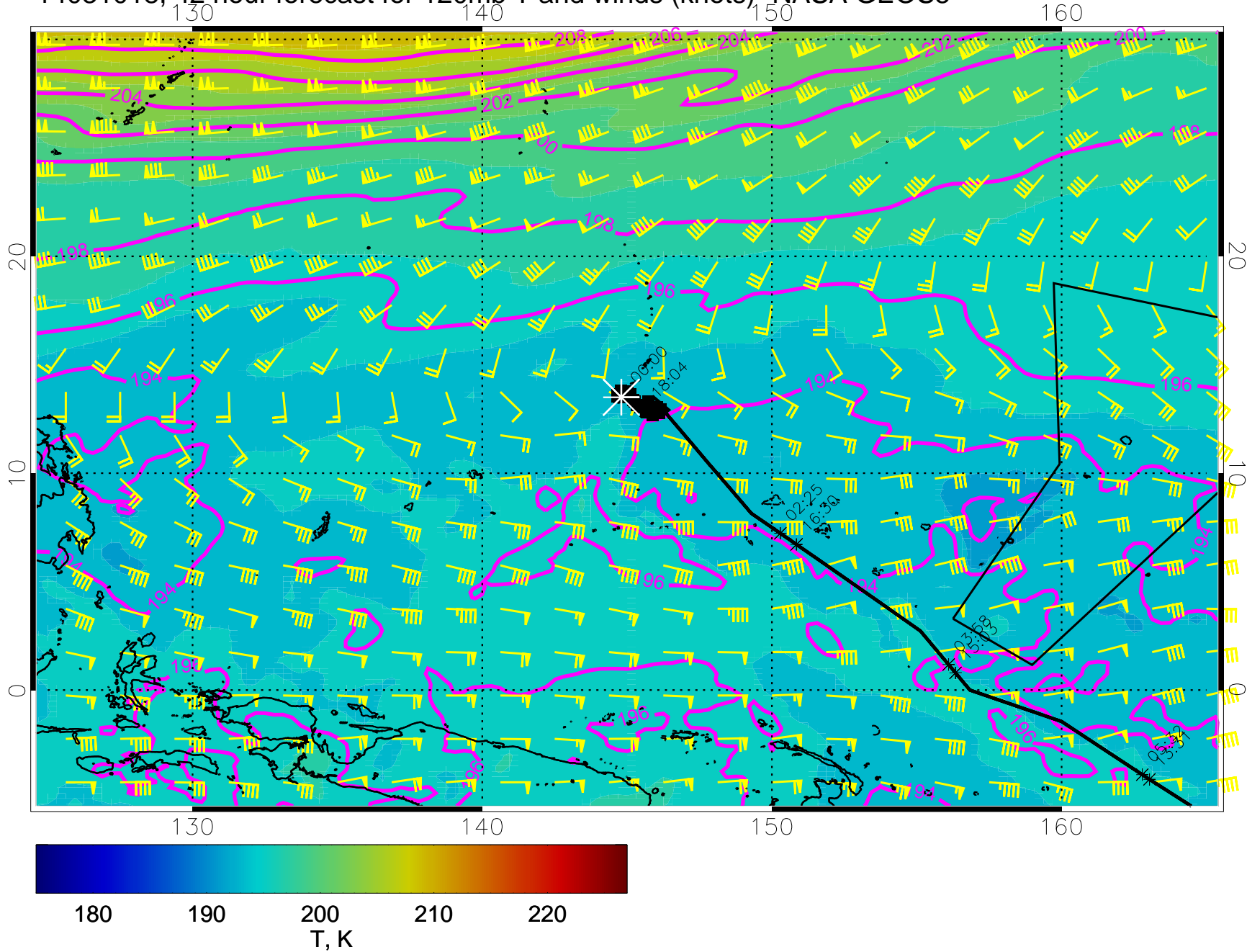
97.004

14031012, 36 hour forecast for 120mb T and winds (knots)- NASA GEOS5



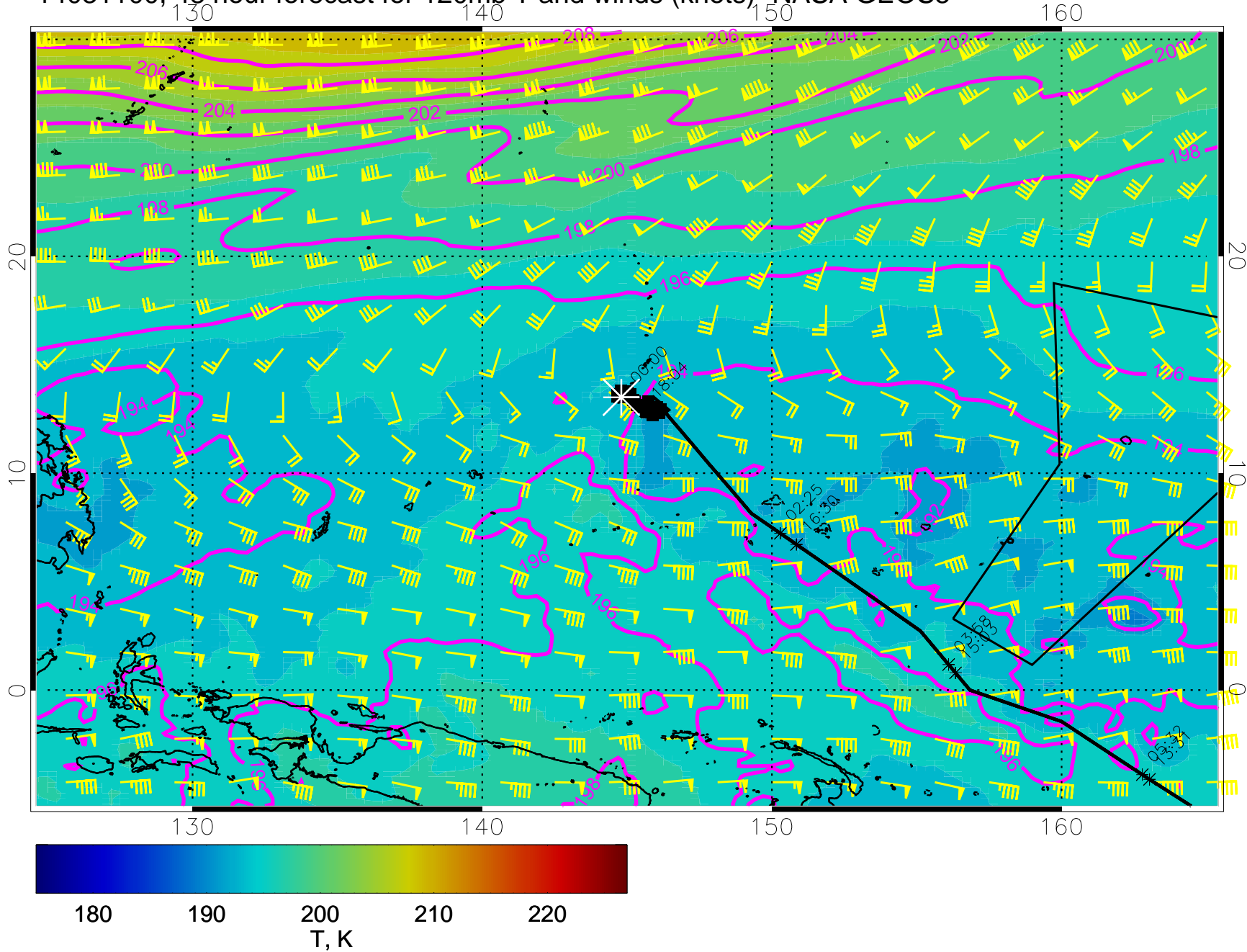
97.00

14031018, 42 hour forecast for 120mb T and winds (knots)- NASA GEOS5



97.00  
2.00

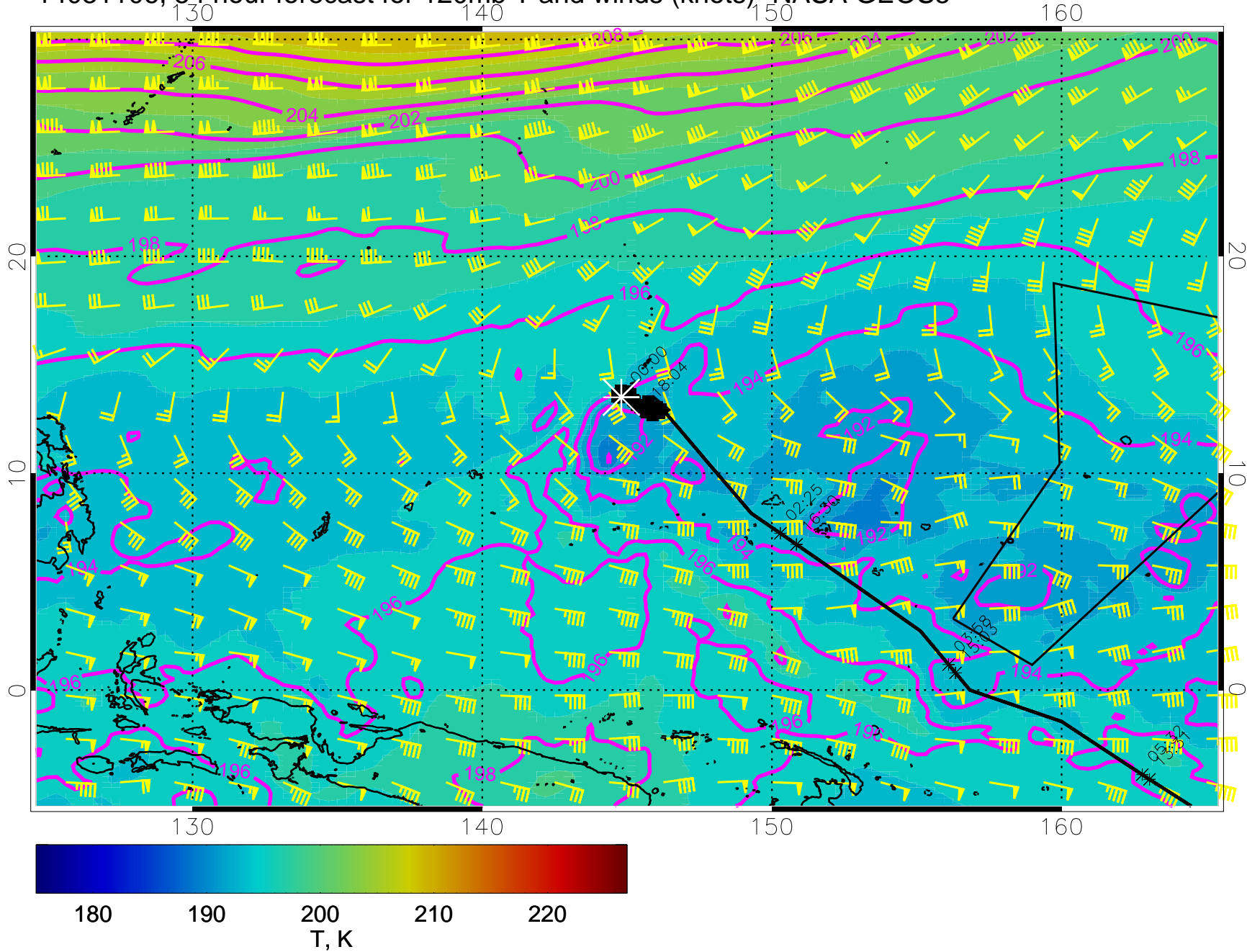
14031100, 48 hour forecast for 120mb T and winds (knots)- NASA GEOS5



93.00  
2.00

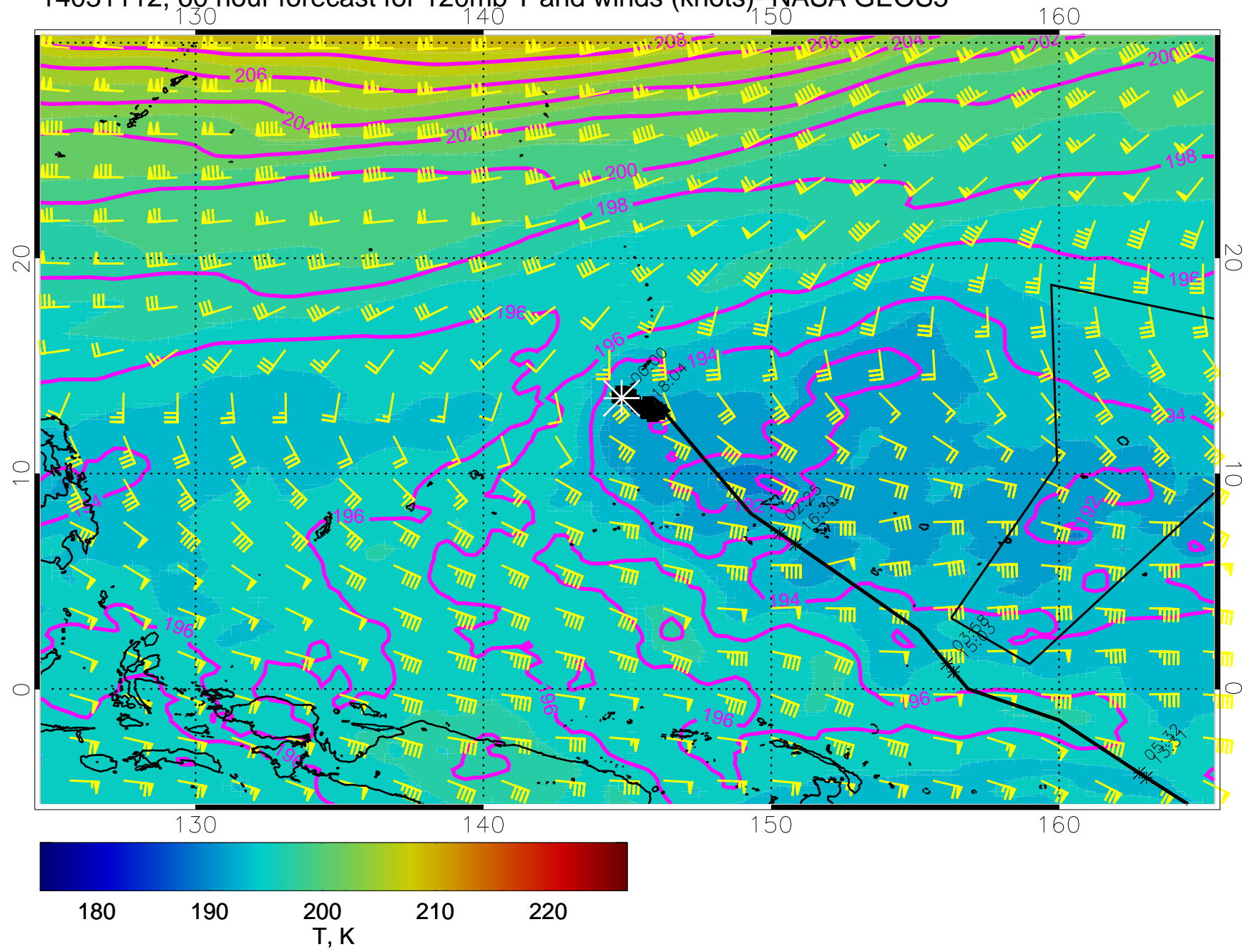


14031106, 54 hour forecast for 120mb T and winds (knots)- NASA GEOS5



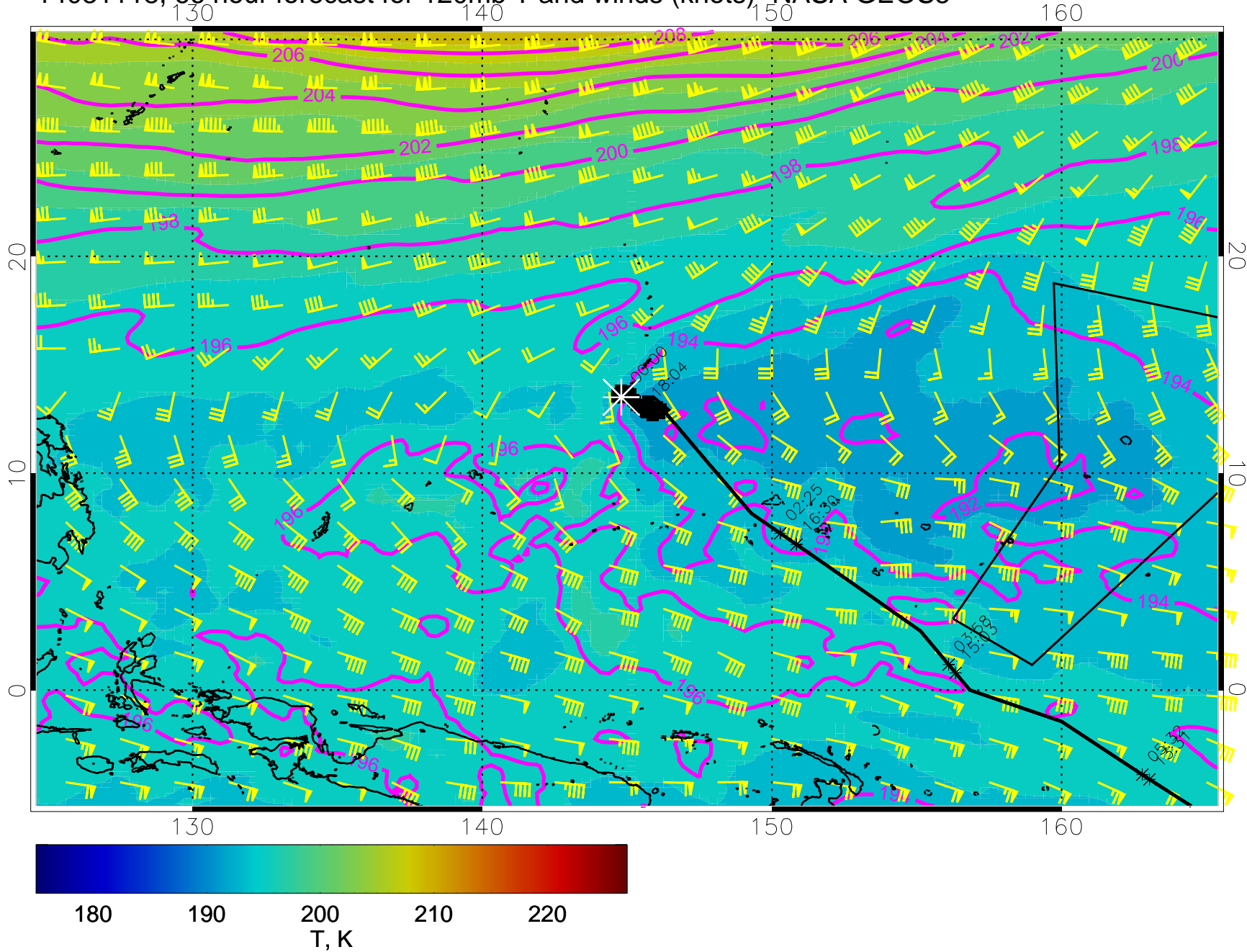
97.004

14031112, 60 hour forecast for 120mb T and winds (knots)- NASA GEOS5



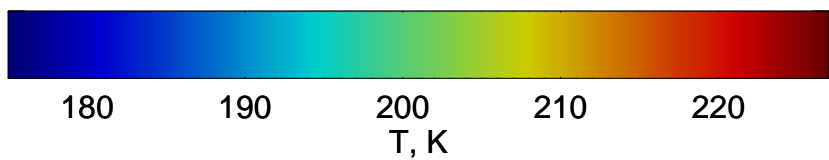
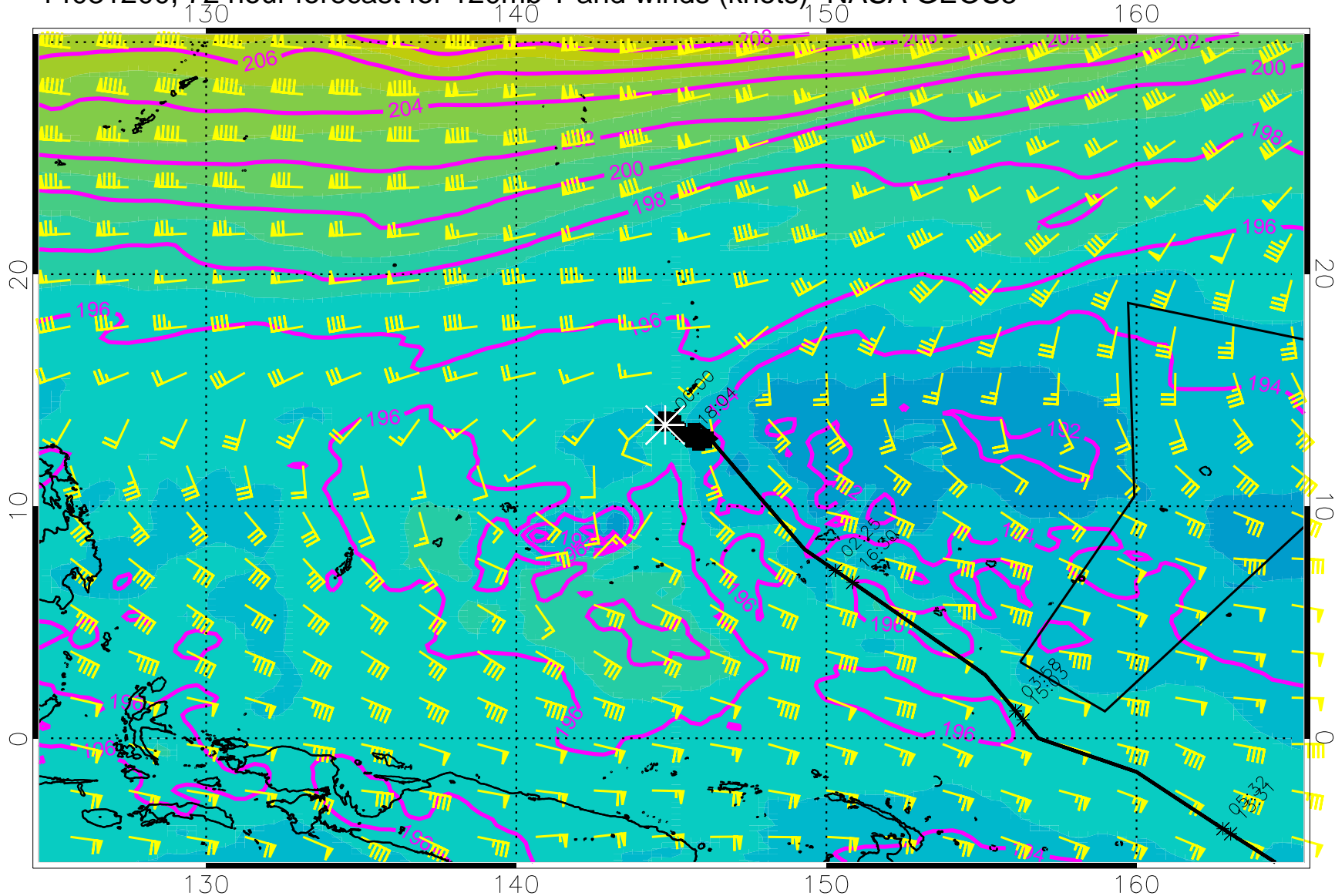
93:09

14031118, 66 hour forecast for 120mb T and winds (knots)- NASA GEOS5



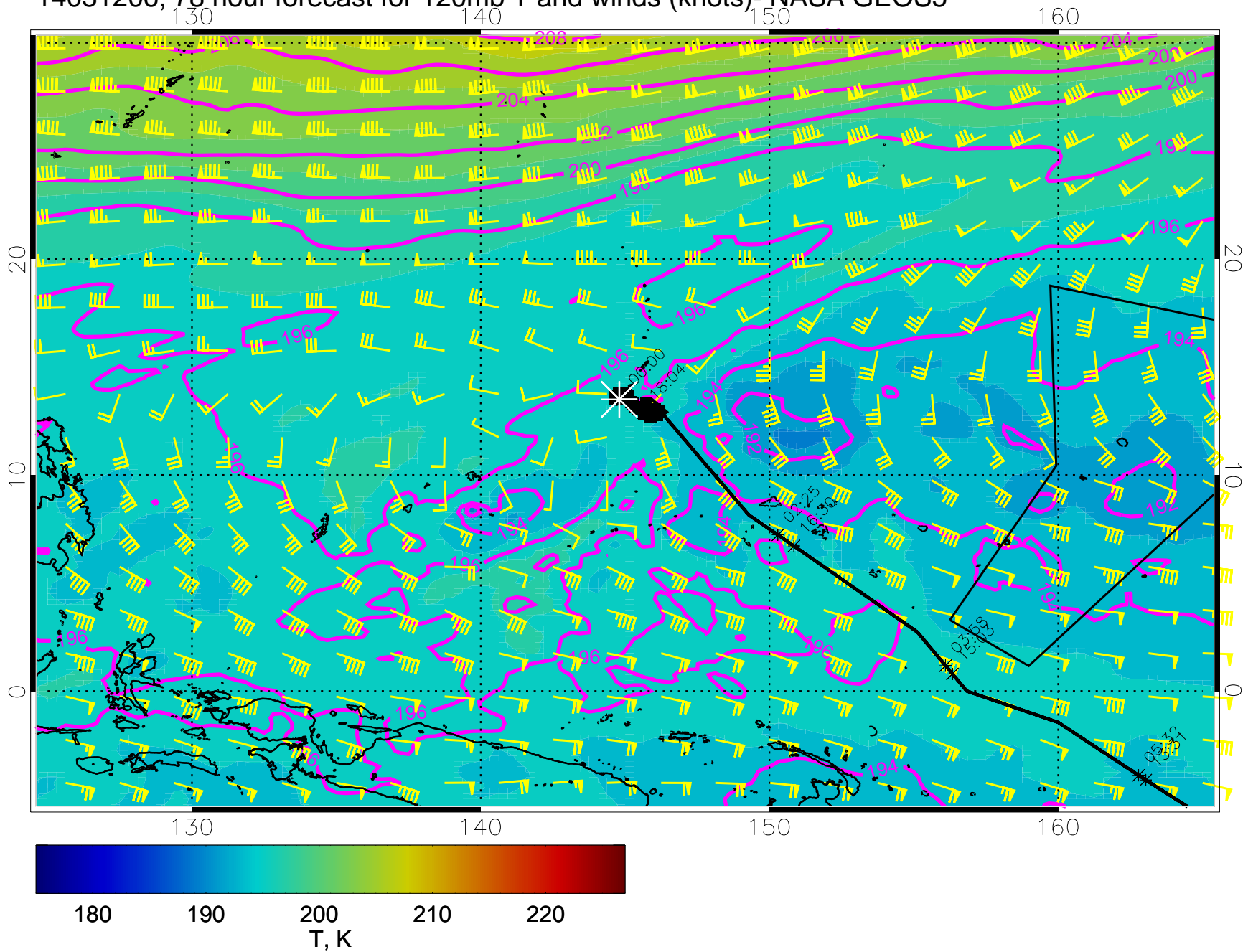
93.00  
2.00

14031200, 72 hour forecast for 120mb T and winds (knots)- NASA GEOS5



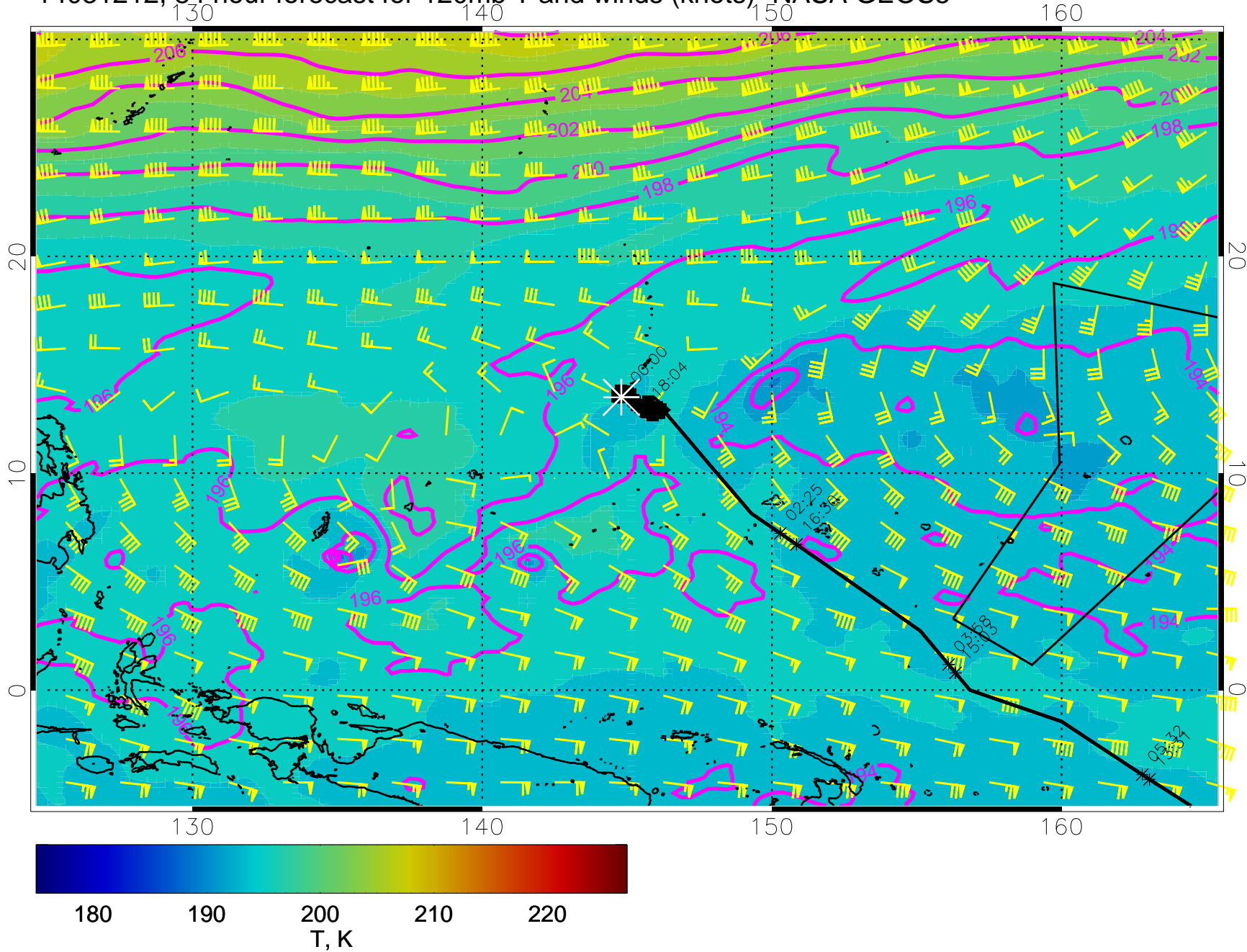
97:09  
2:00

14031206, 78 hour forecast for 120mb T and winds (knots)- NASA GEOS5



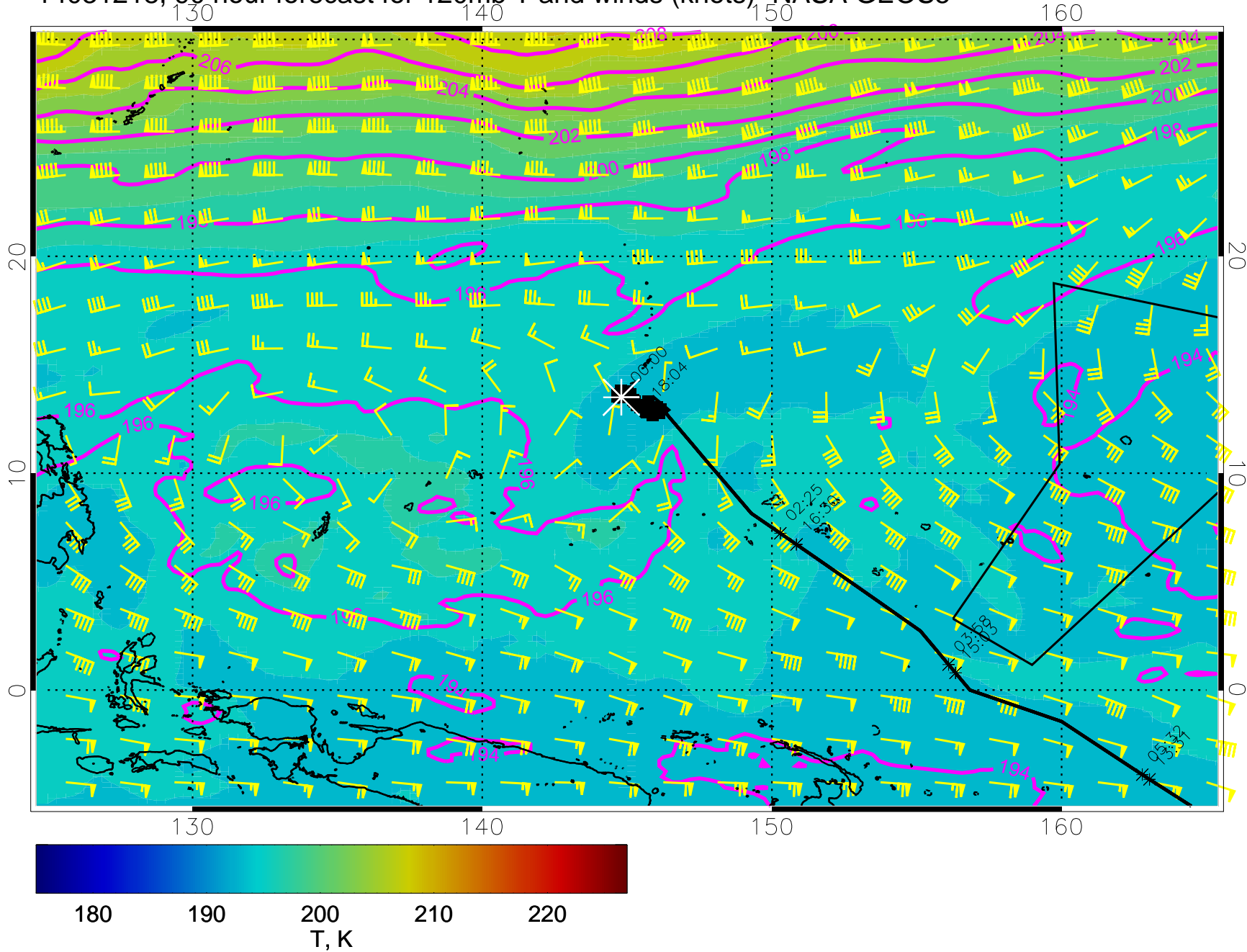
97:09

14031212, 84 hour forecast for 120mb T and winds (knots)- NASA GEOS5



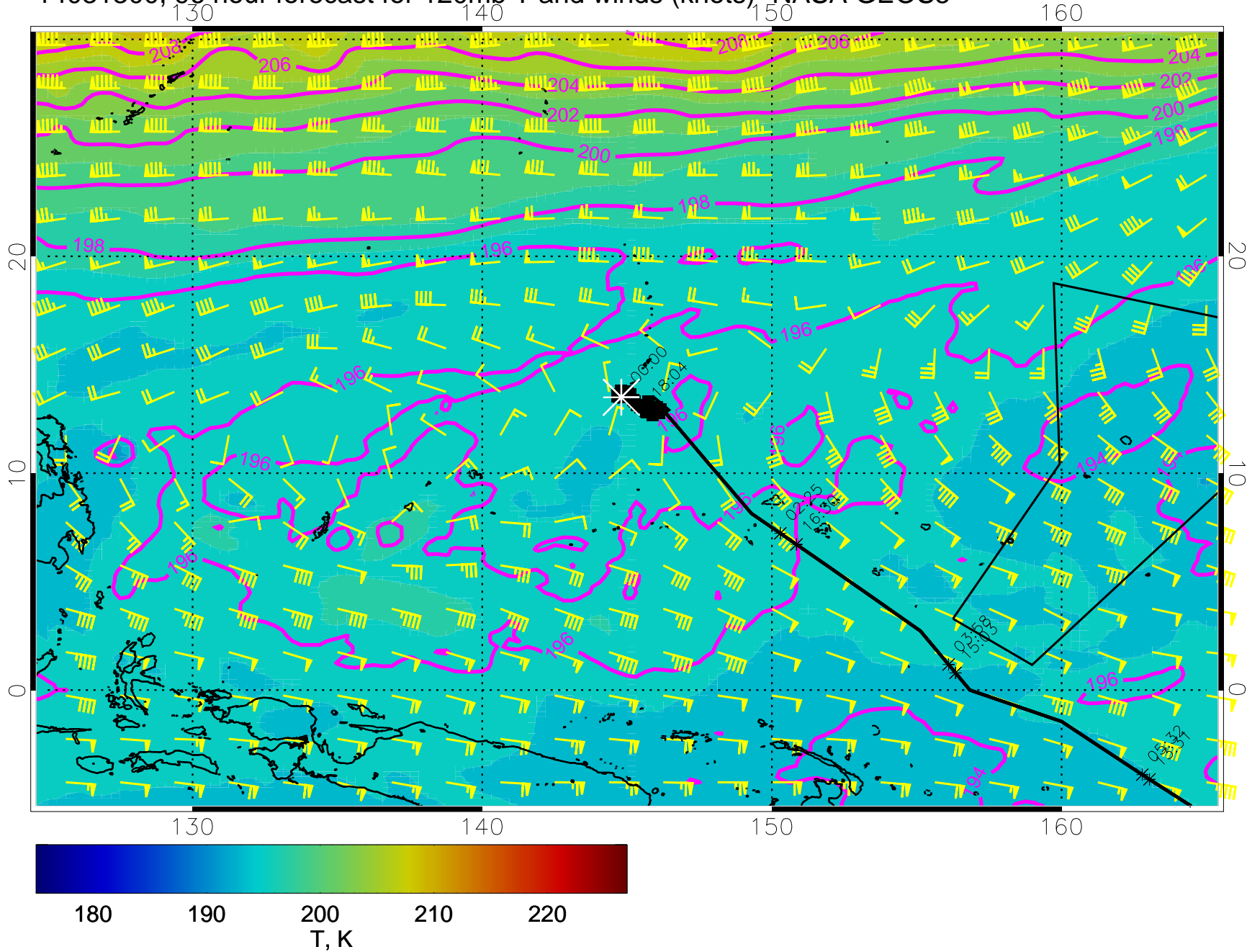
97:09

14031218, 90 hour forecast for 120mb T and winds (knots)- NASA GEOS5



02:00

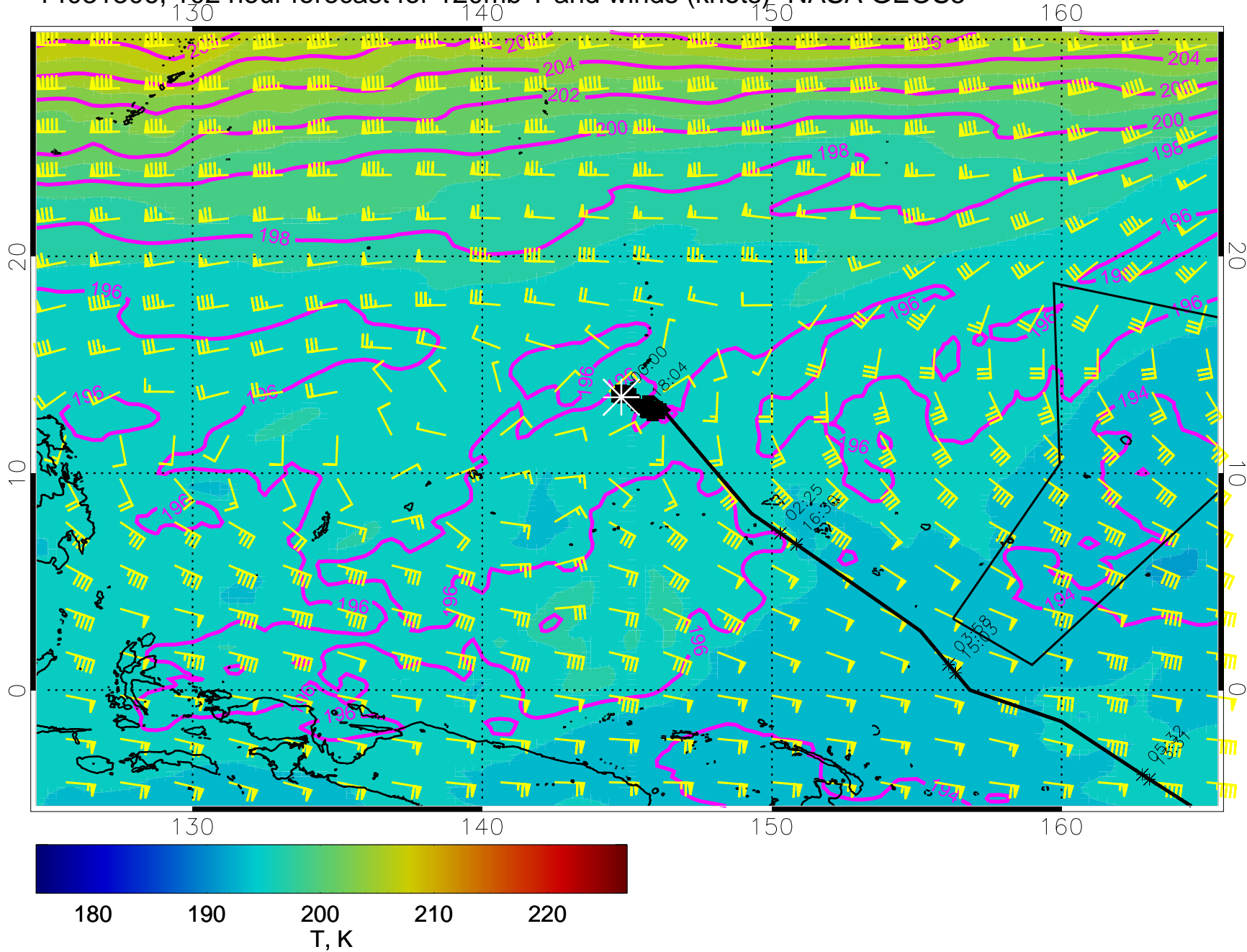
14031300, 96 hour forecast for 120mb T and winds (knots)- NASA GEOS5



97:09

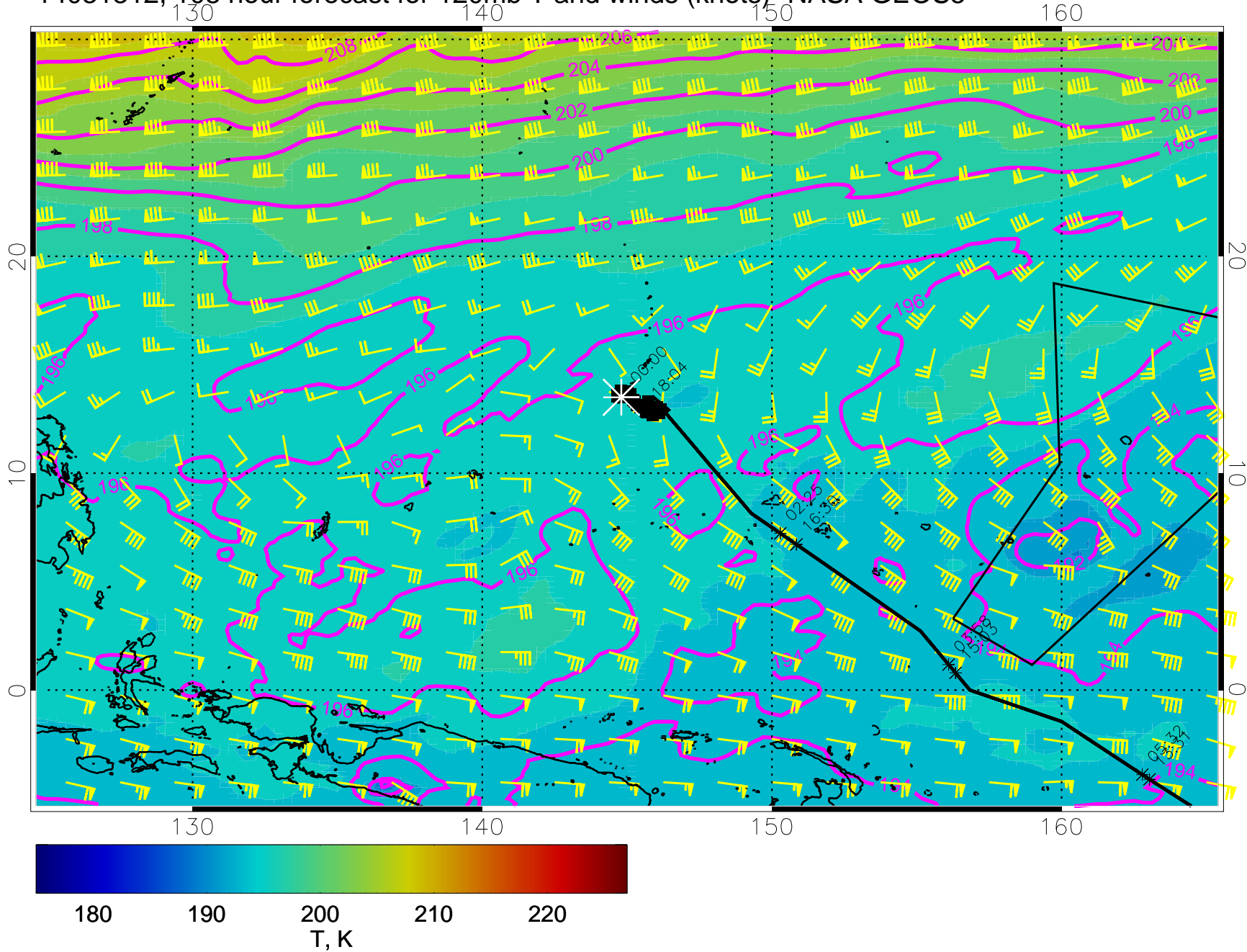


14031306, 102 hour forecast for 120mb T and winds (knots)- NASA GEOS5



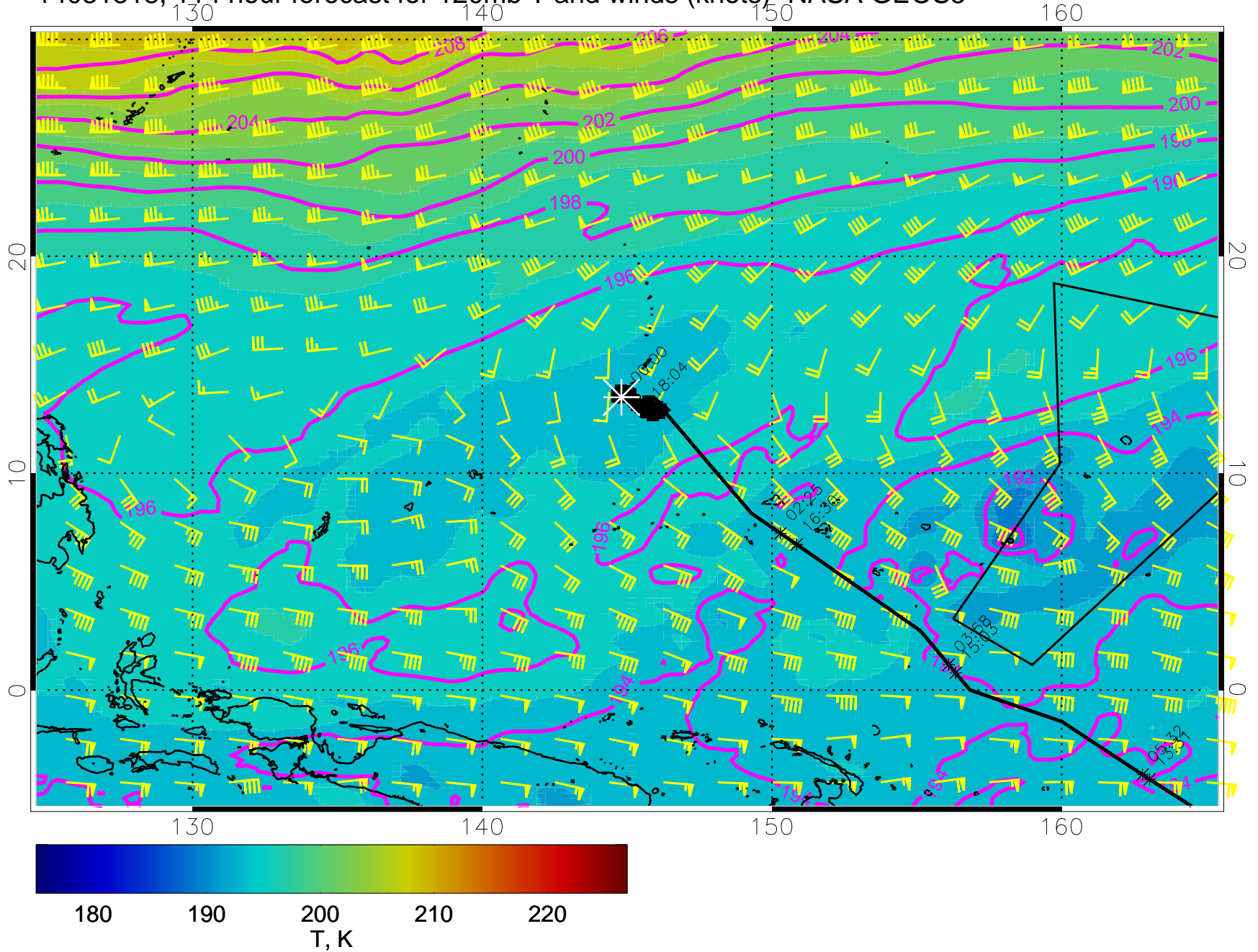
97.00  
2.00

14031312, 108 hour forecast for 120mb T and winds (knots)- NASA GEOS5



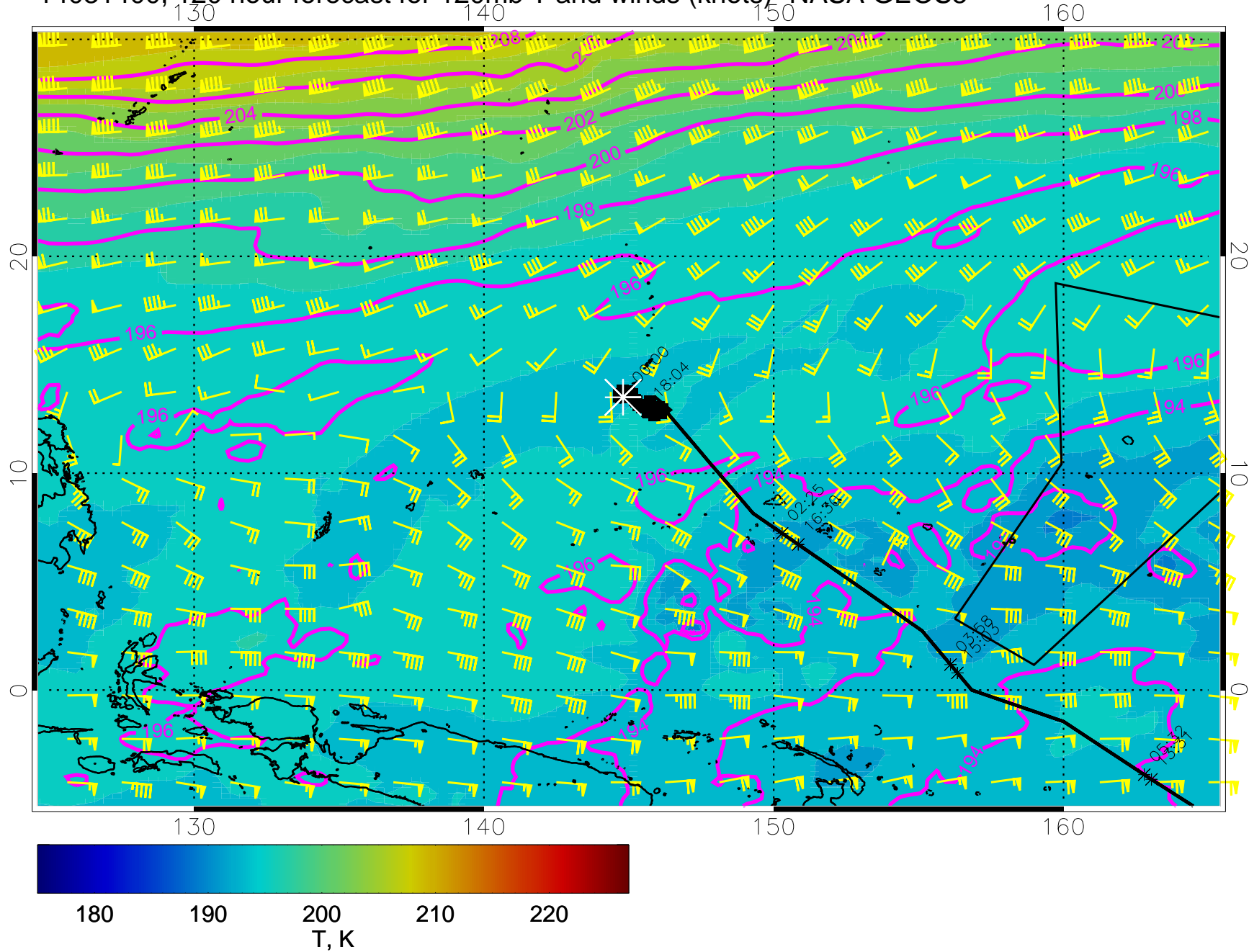
97.00  
2.00

14031318, 114 hour forecast for 120mb T and winds (knots)- NASA GEOS5



97.004  
2.004

14031400, 120 hour forecast for 120mb T and winds (knots)- NASA GEOS5



93.99