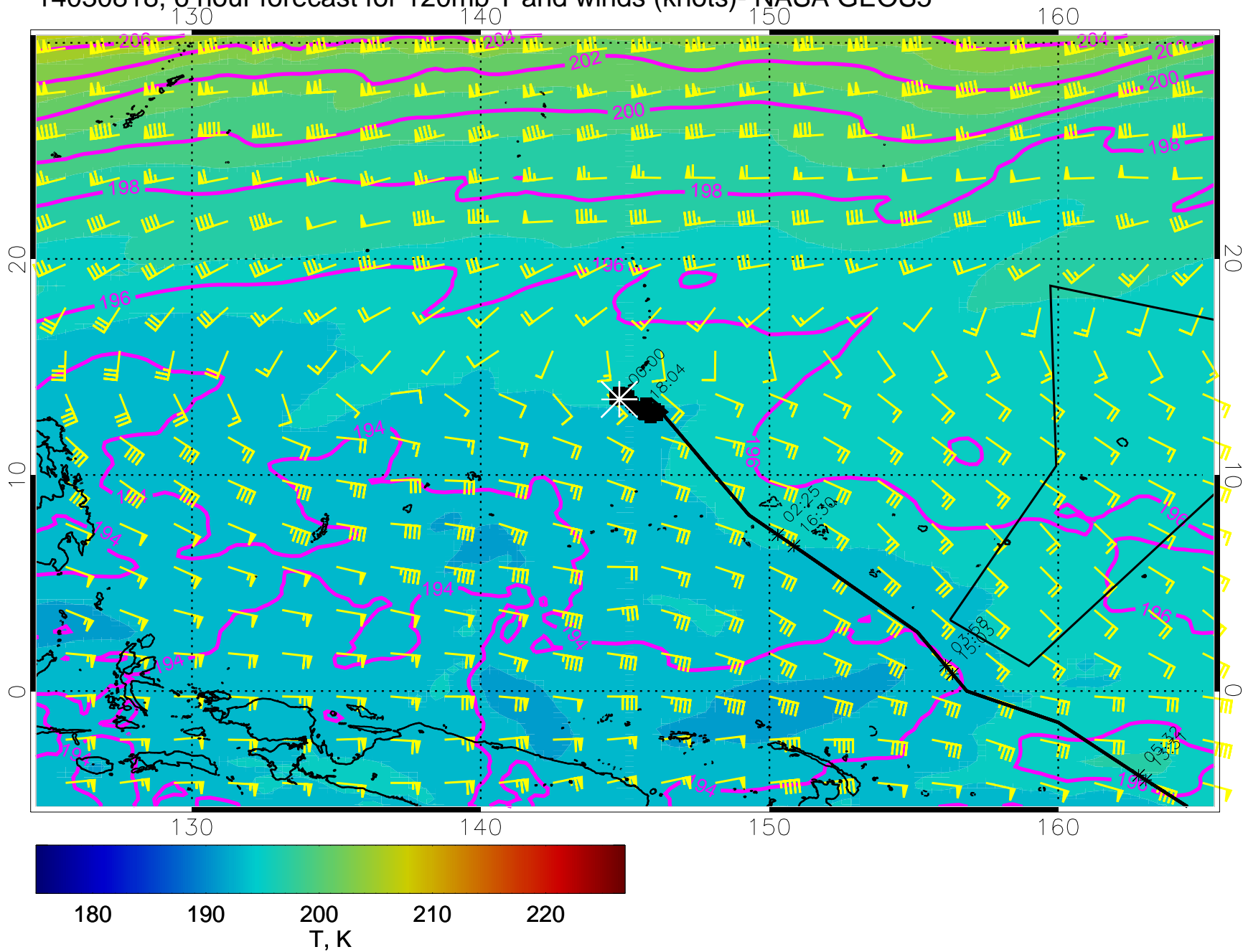
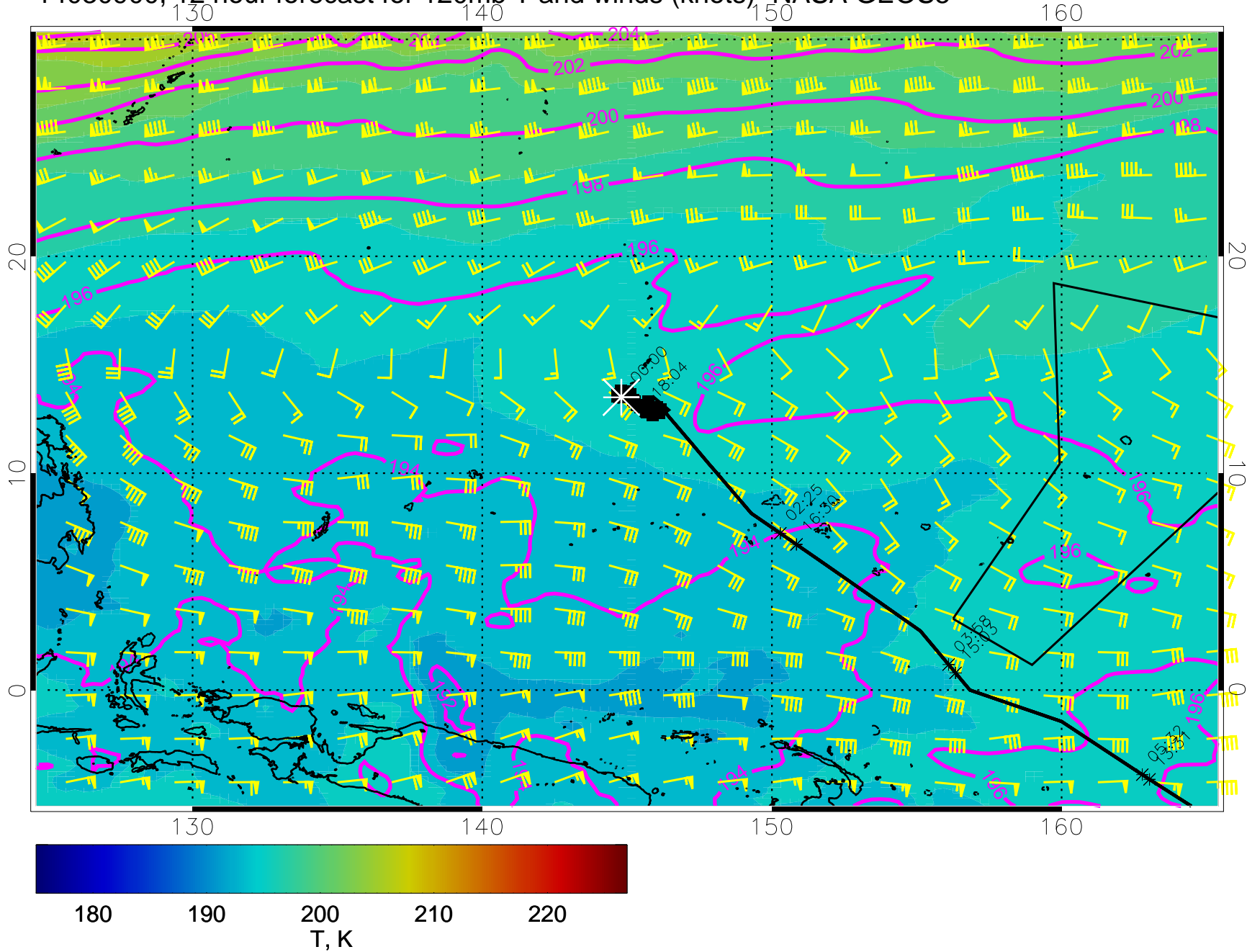


14030818, 6 hour forecast for 120mb T and winds (knots)- NASA GEOS5



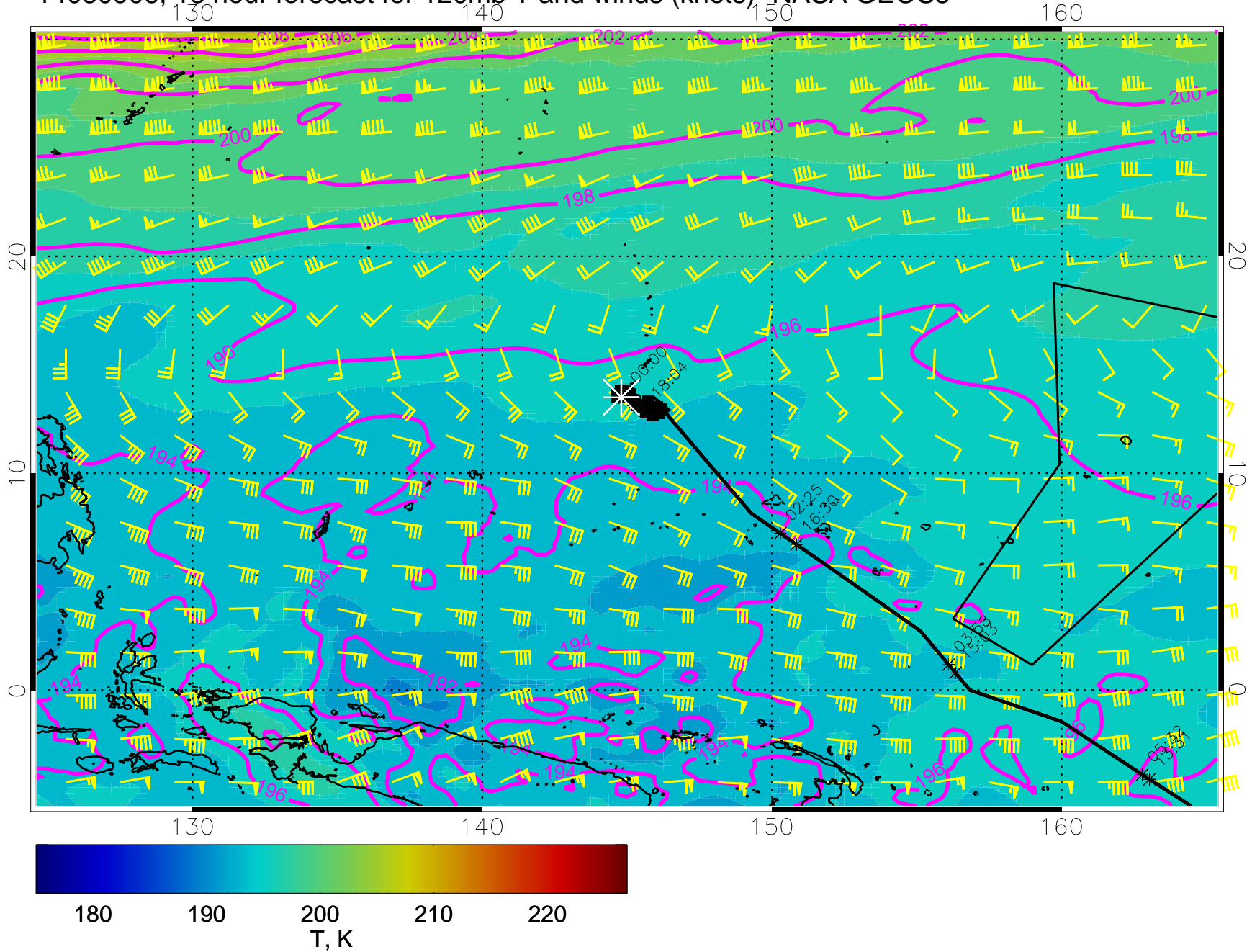
97:09

14030900, 12 hour forecast for 120mb T and winds (knots)- NASA GEOS5



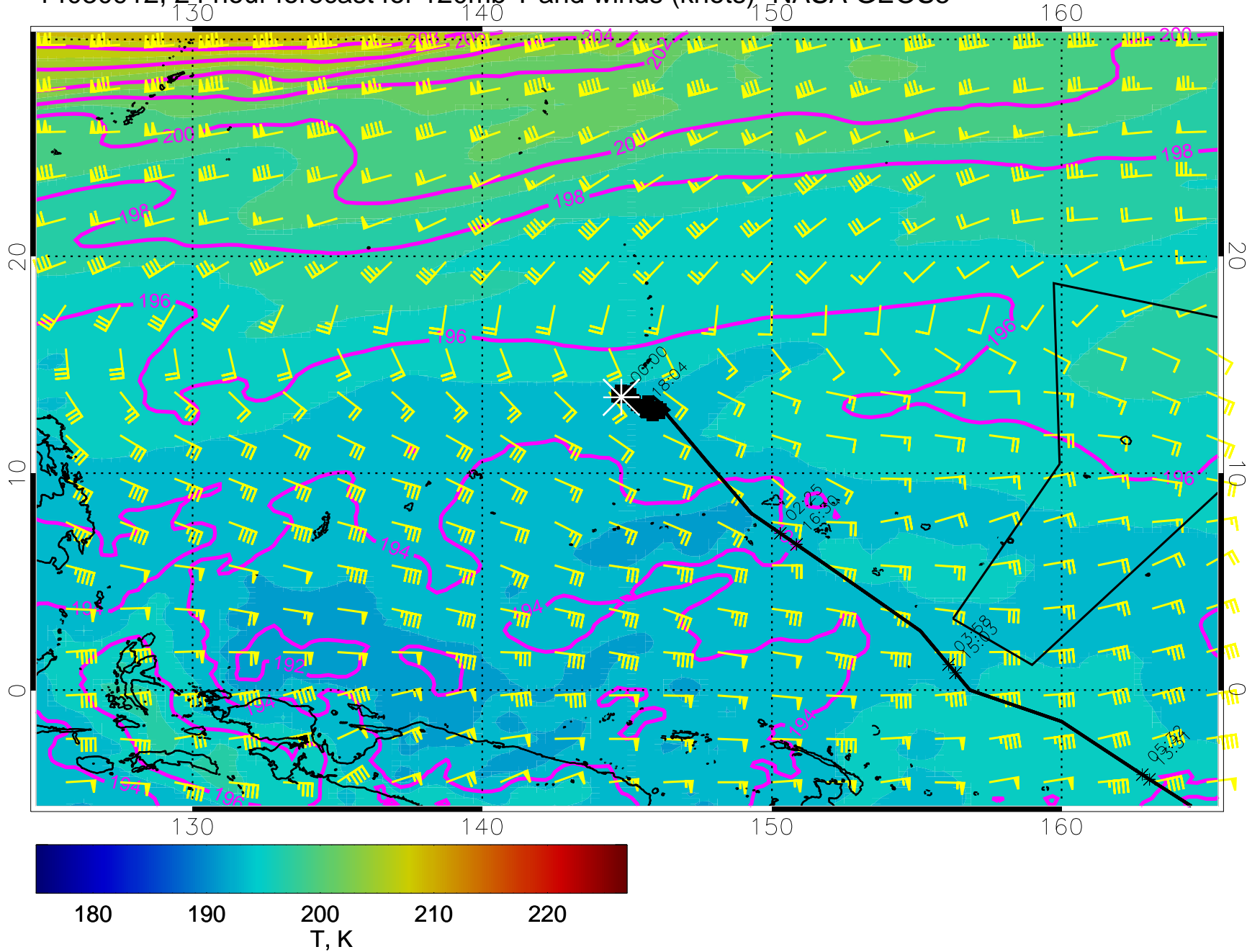
97:09

14030906, 18 hour forecast for 120mb T and winds (knots)- NASA GEOS5



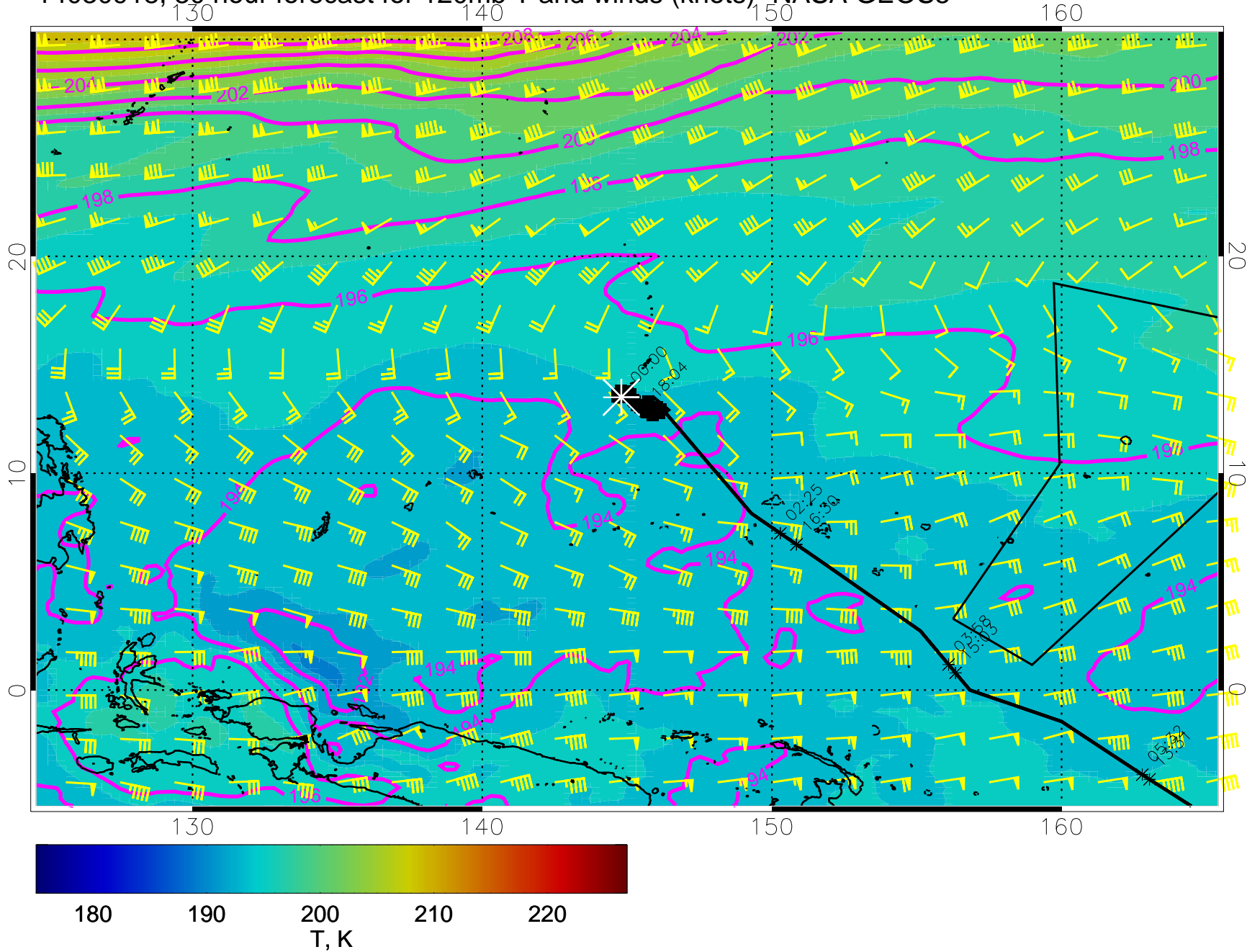
97.09
2.09

14030912, 24 hour forecast for 120mb T and winds (knots)- NASA GEOS5



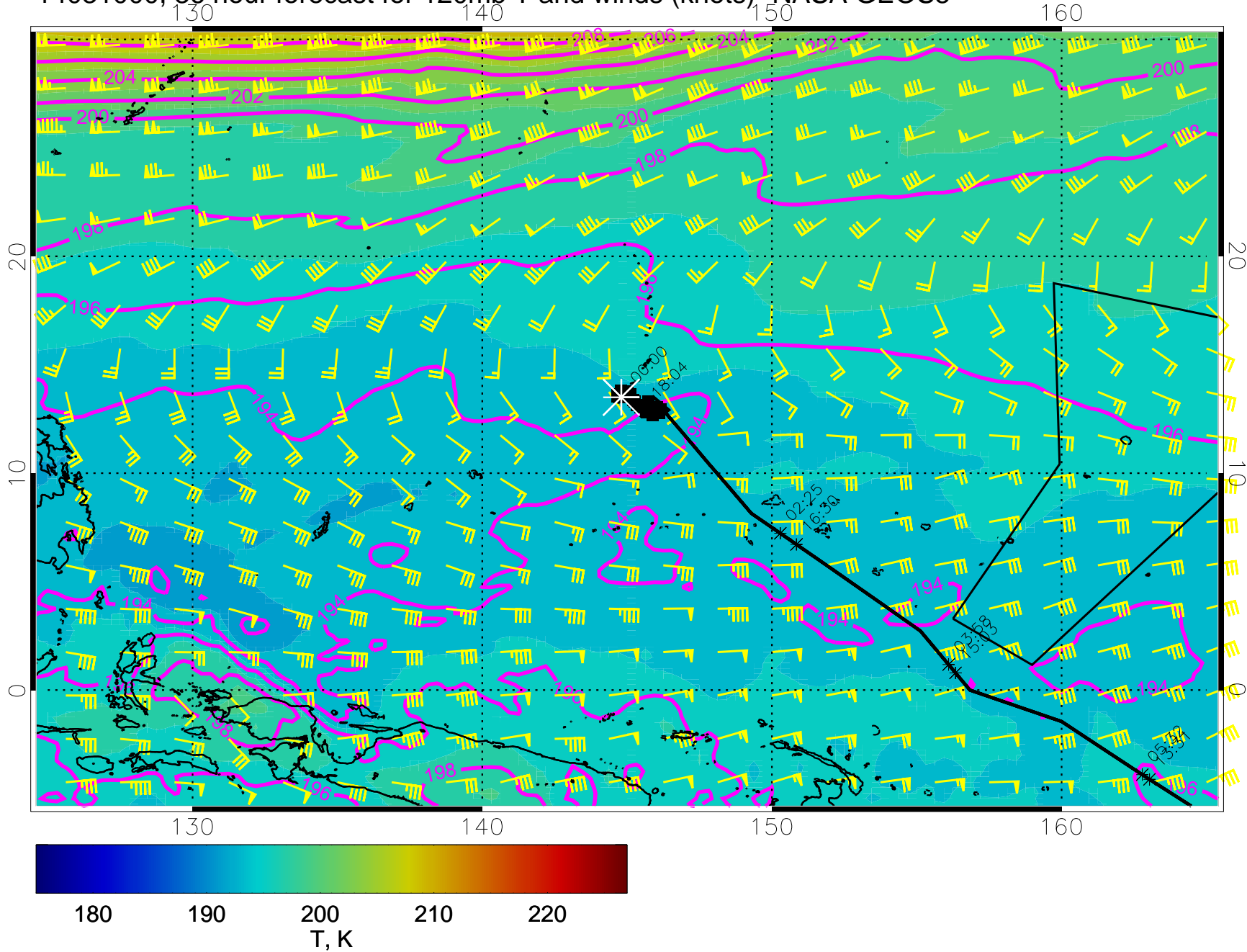
93:09

14030918, 30 hour forecast for 120mb T and winds (knots)- NASA GEOS5



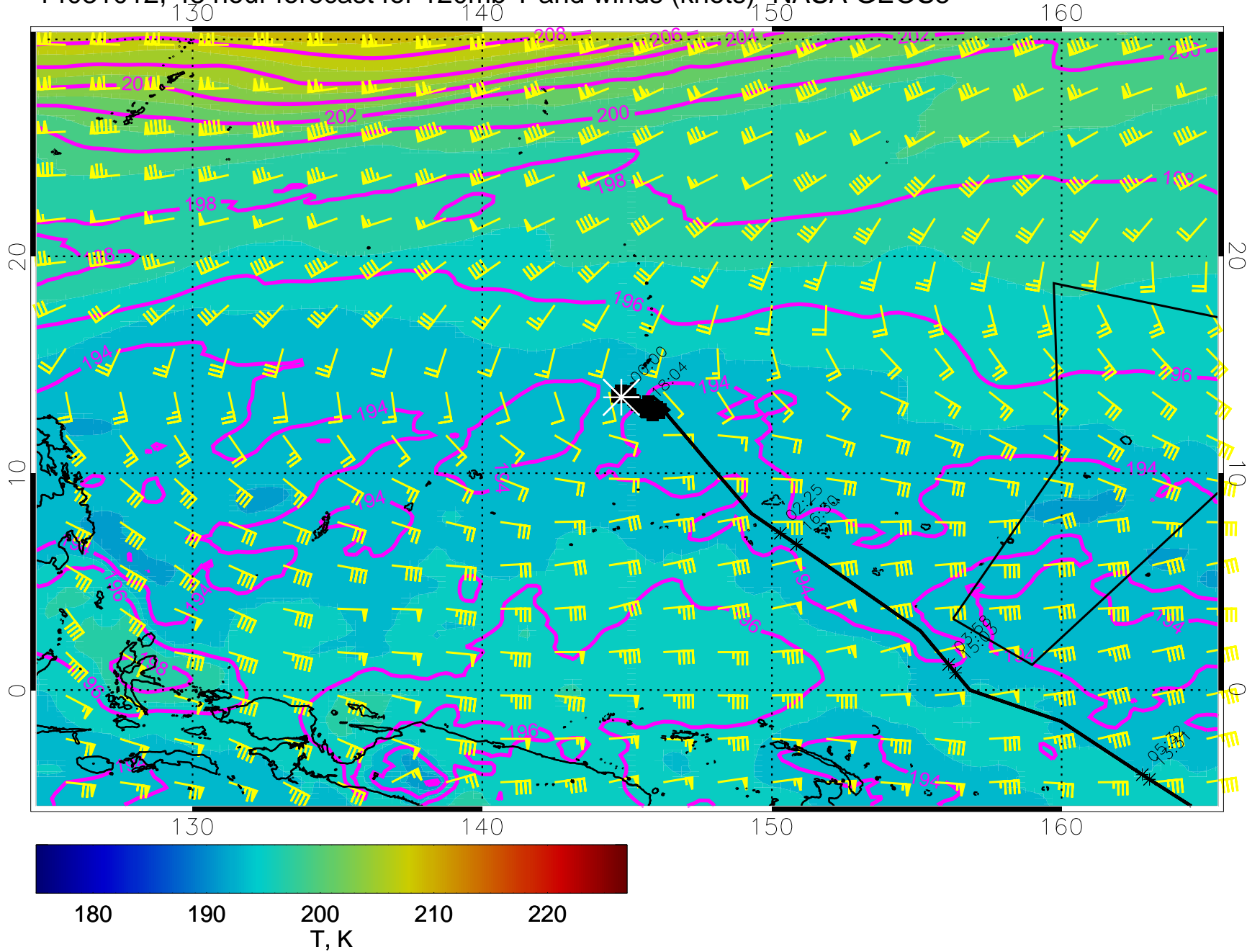
02:00
2:00

14031000, 36 hour forecast for 120mb T and winds (knots)- NASA GEOS5



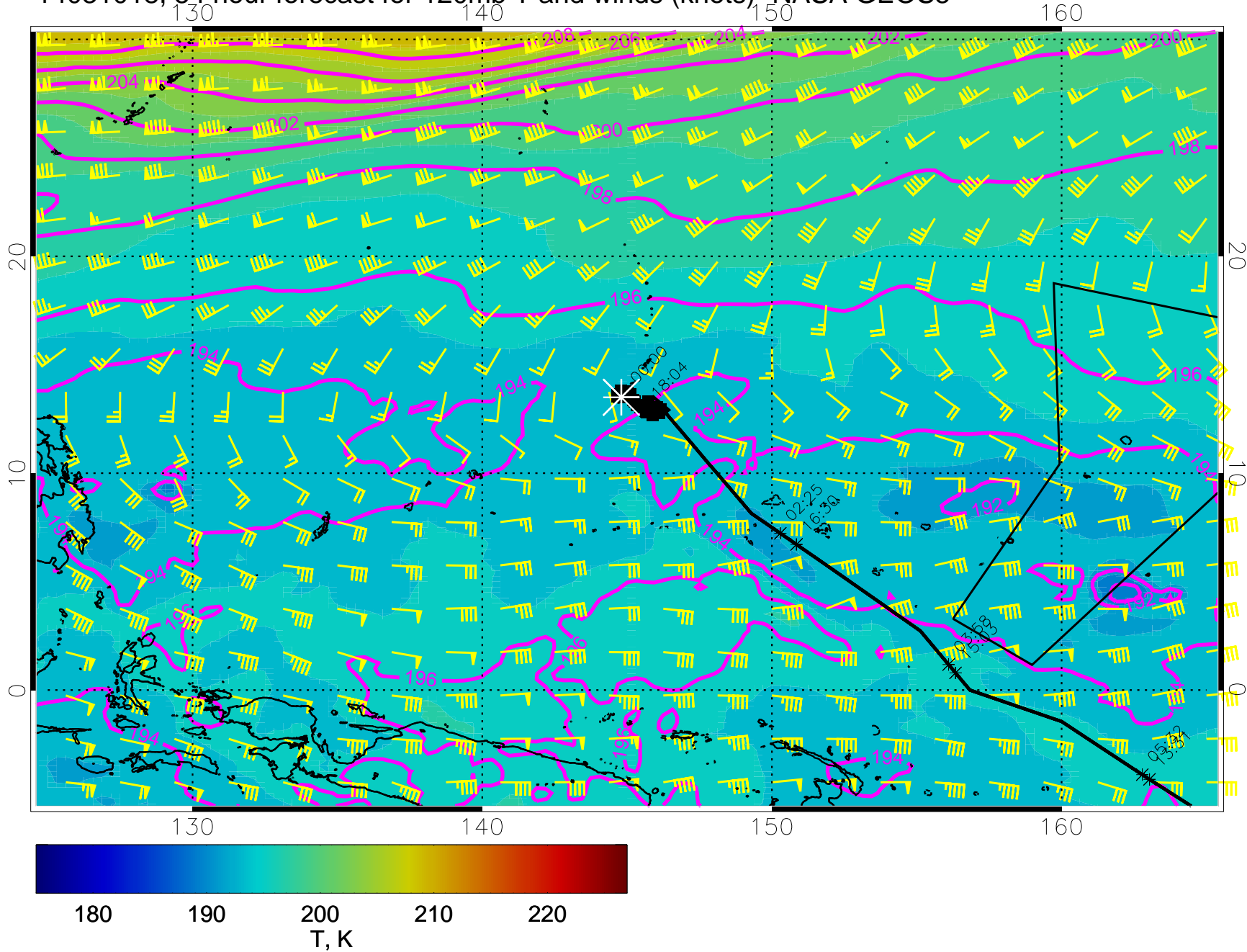
97:09

14031012, 48 hour forecast for 120mb T and winds (knots)- NASA GEOS5



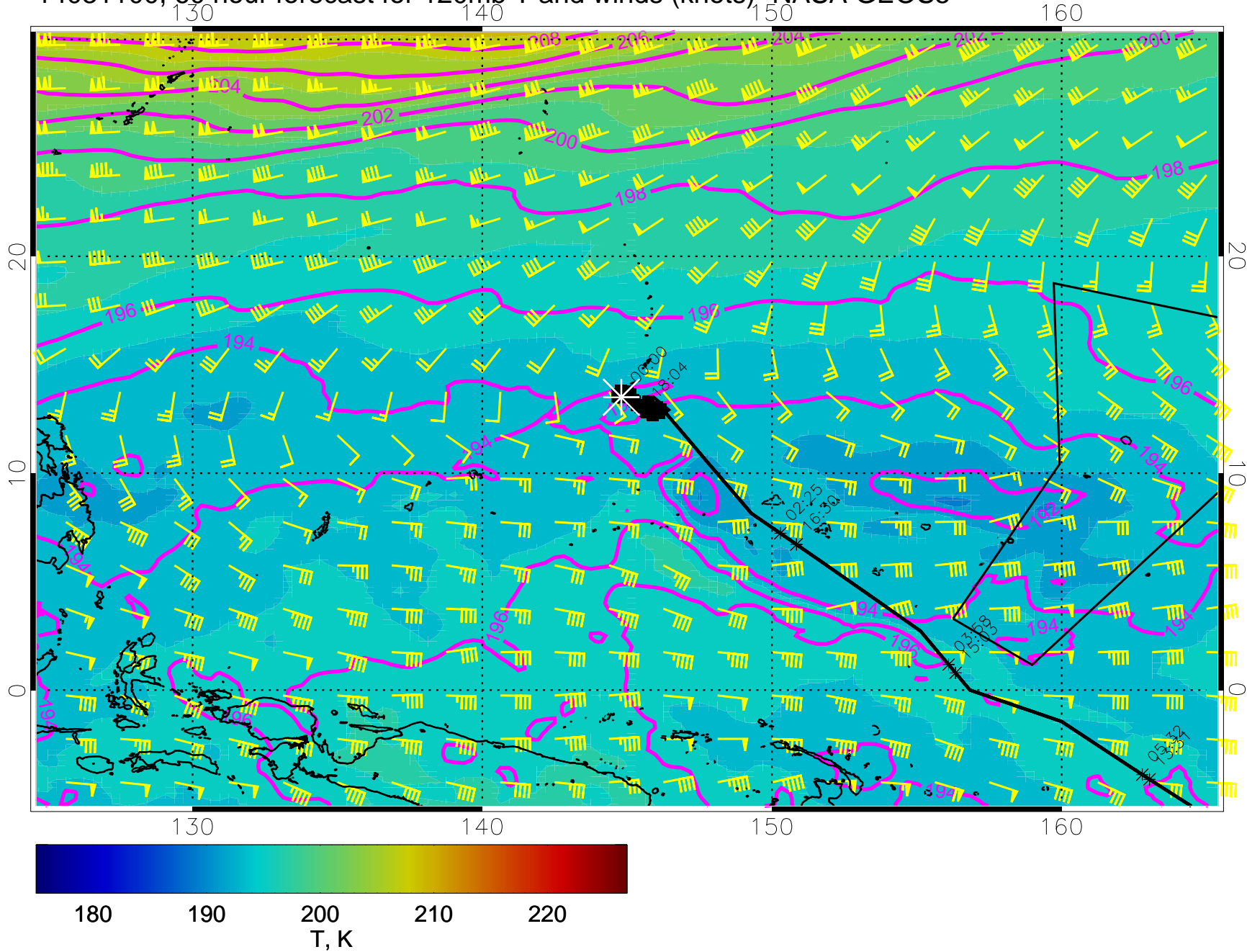
97.004

14031018, 54 hour forecast for 120mb T and winds (knots)- NASA GEOS5



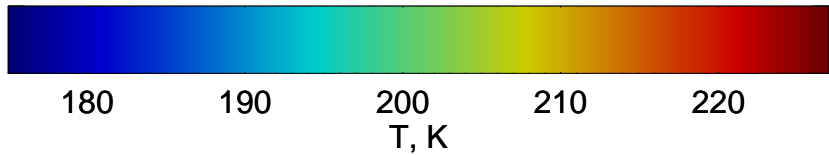
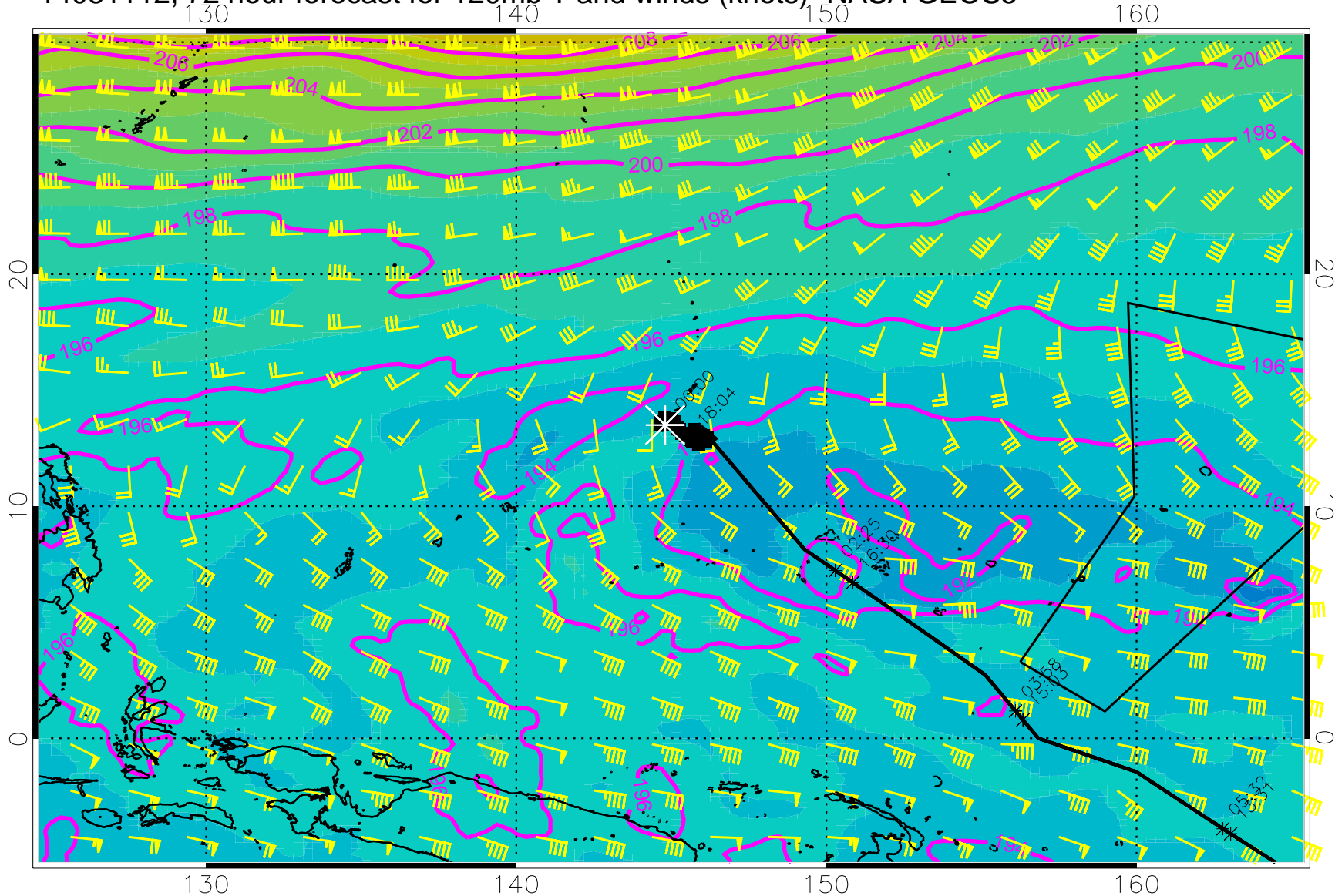
97.00
2.00

14031100, 60 hour forecast for 120mb T and winds (knots)- NASA GEOS5



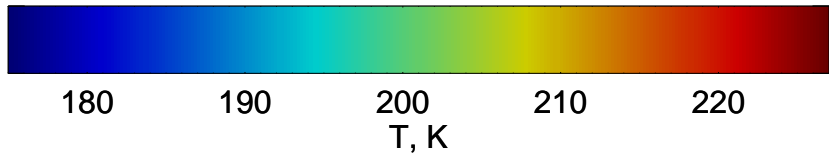
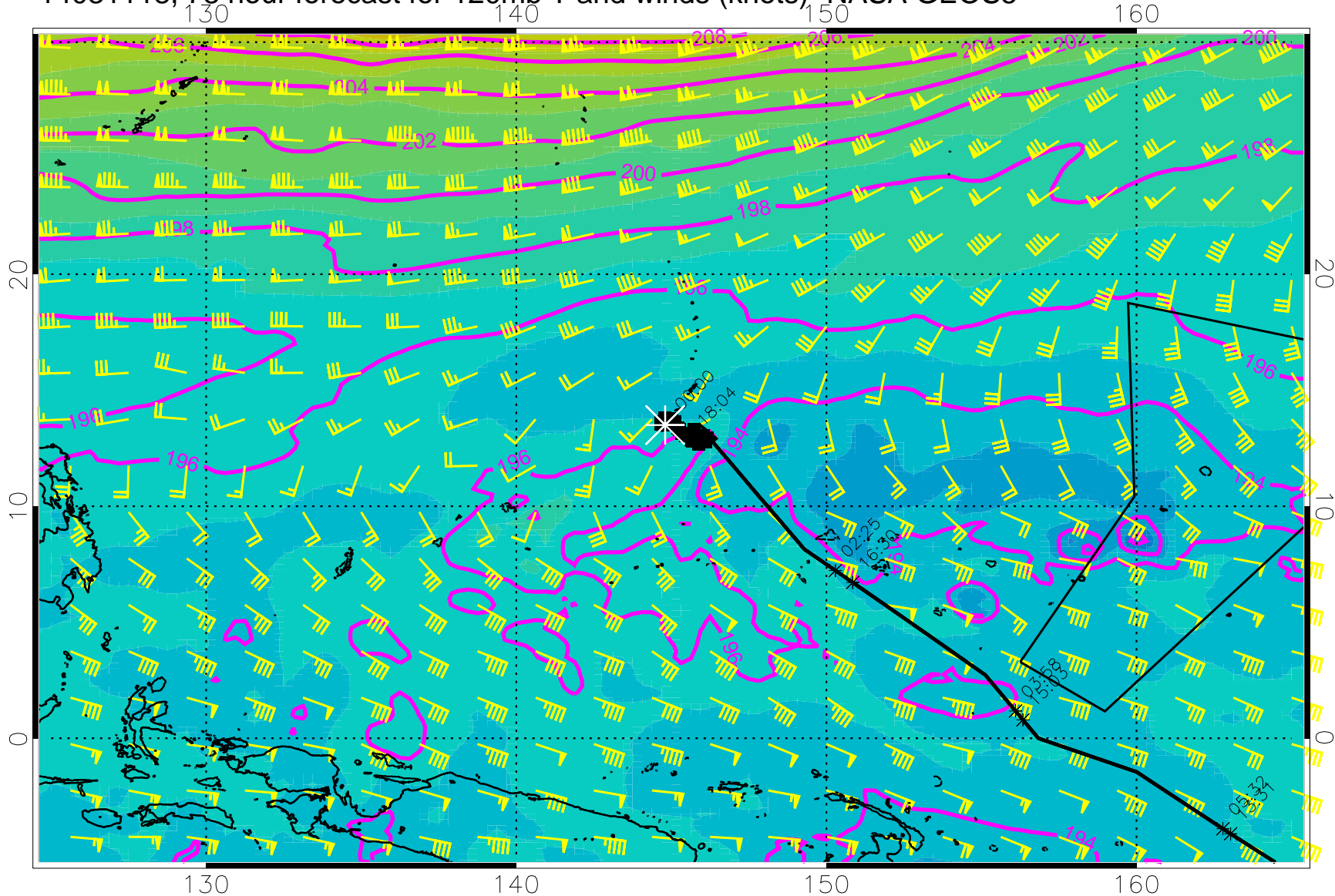
02:00
12:00

14031112, 72 hour forecast for 120mb T and winds (knots)- NASA GEOS5



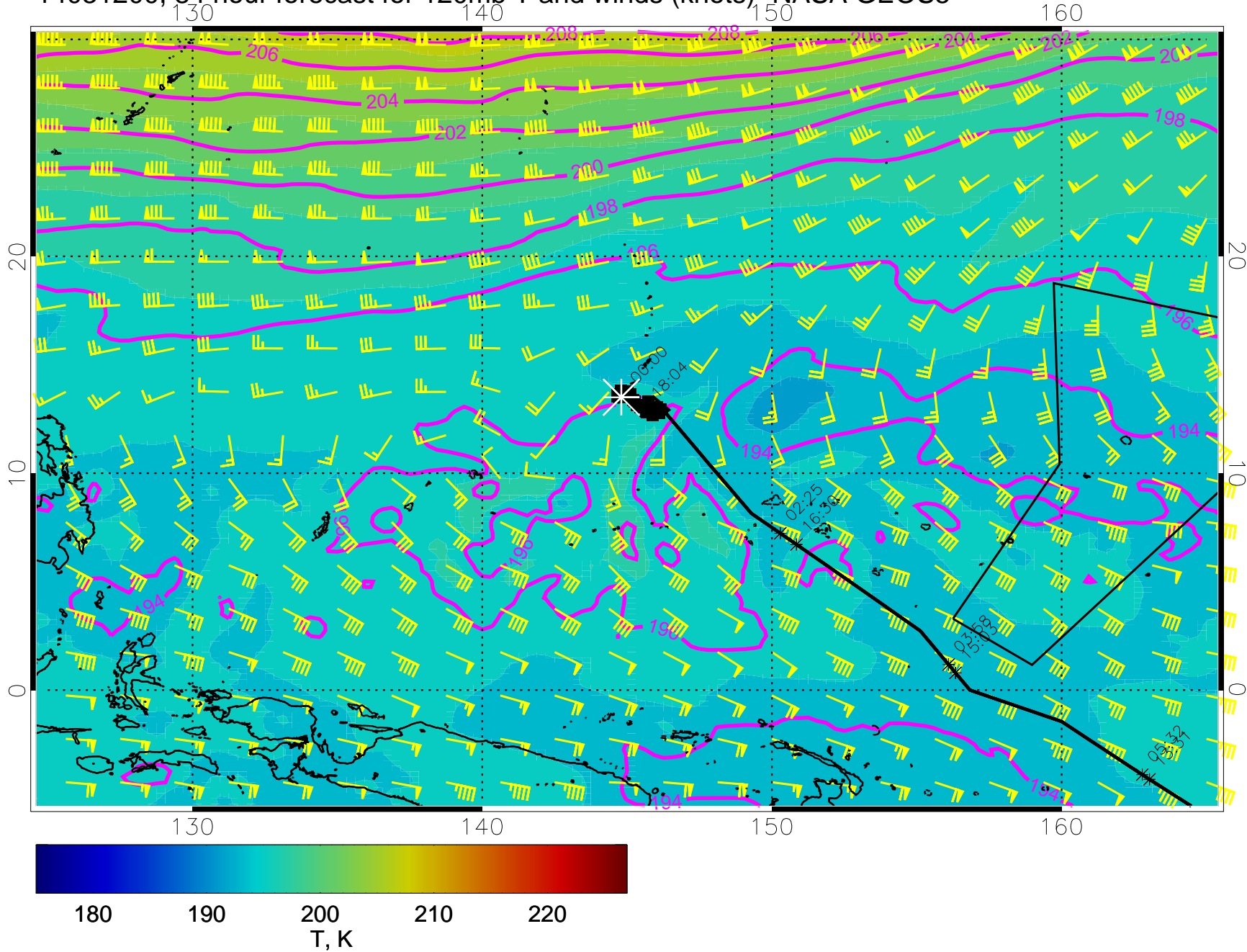
93:04
2:04

14031118, 78 hour forecast for 120mb T and winds (knots)- NASA GEOS5



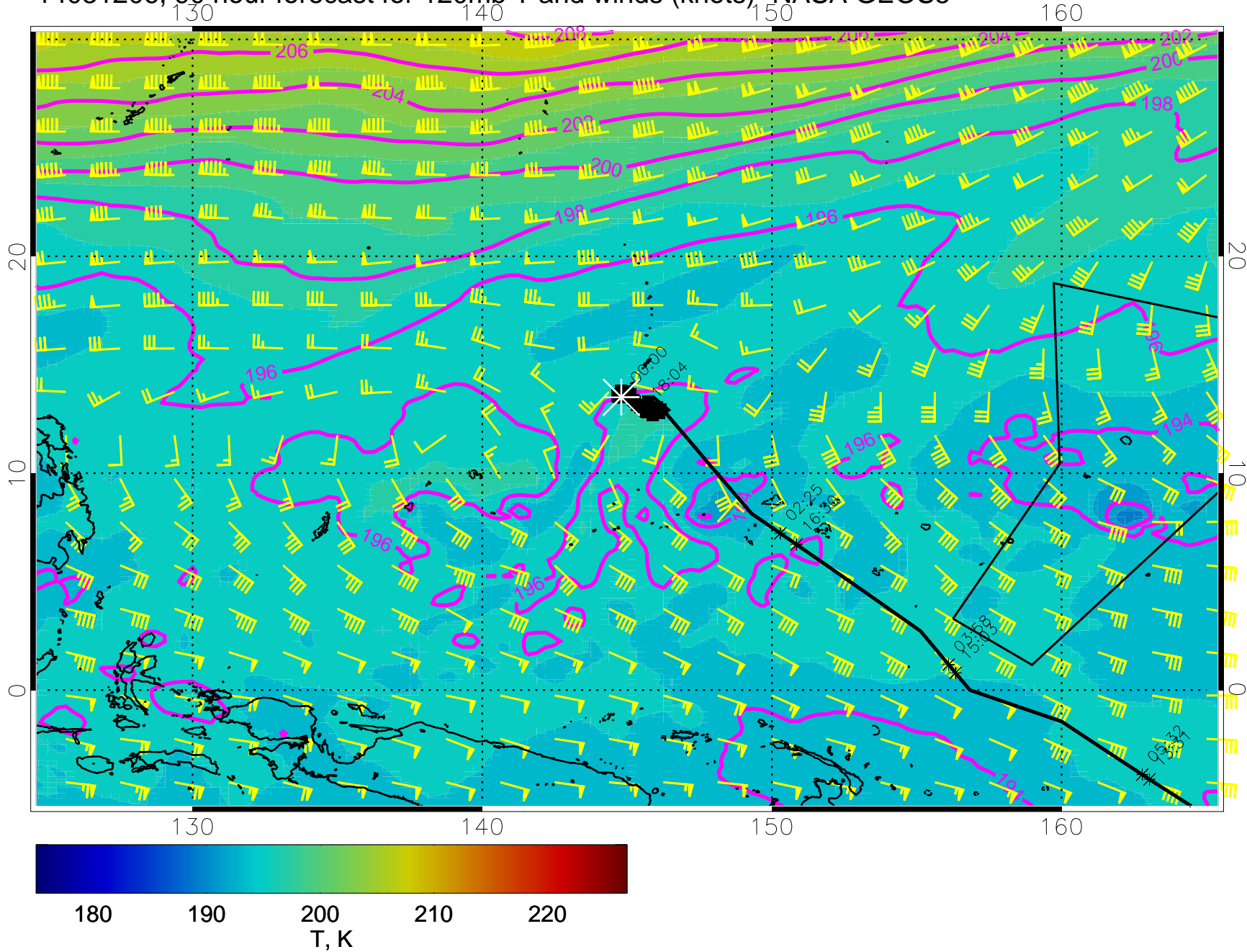
97.00
2.00

14031200, 84 hour forecast for 120mb T and winds (knots)- NASA GEOS5



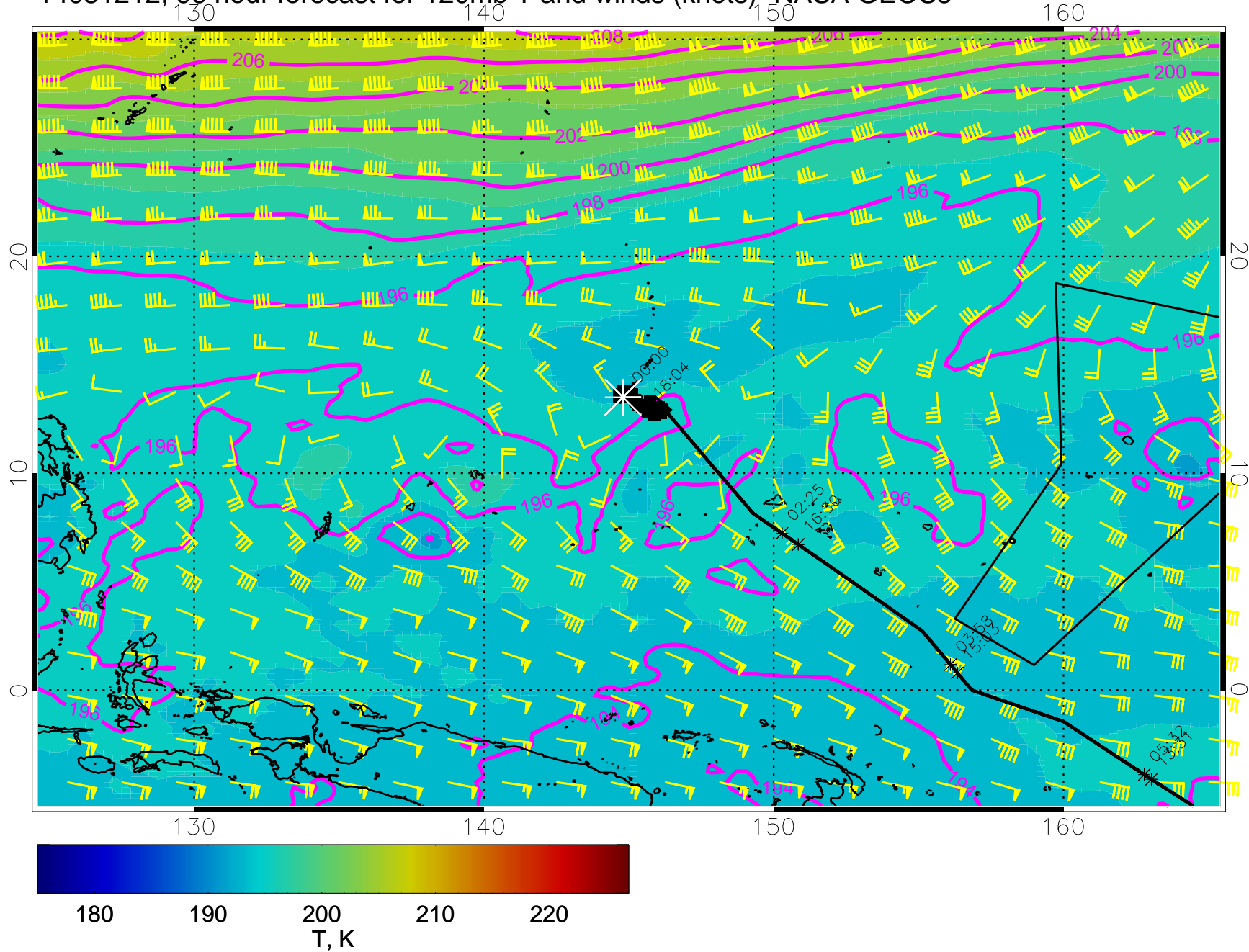
03:08
13:07

14031206, 90 hour forecast for 120mb T and winds (knots)- NASA GEOS5



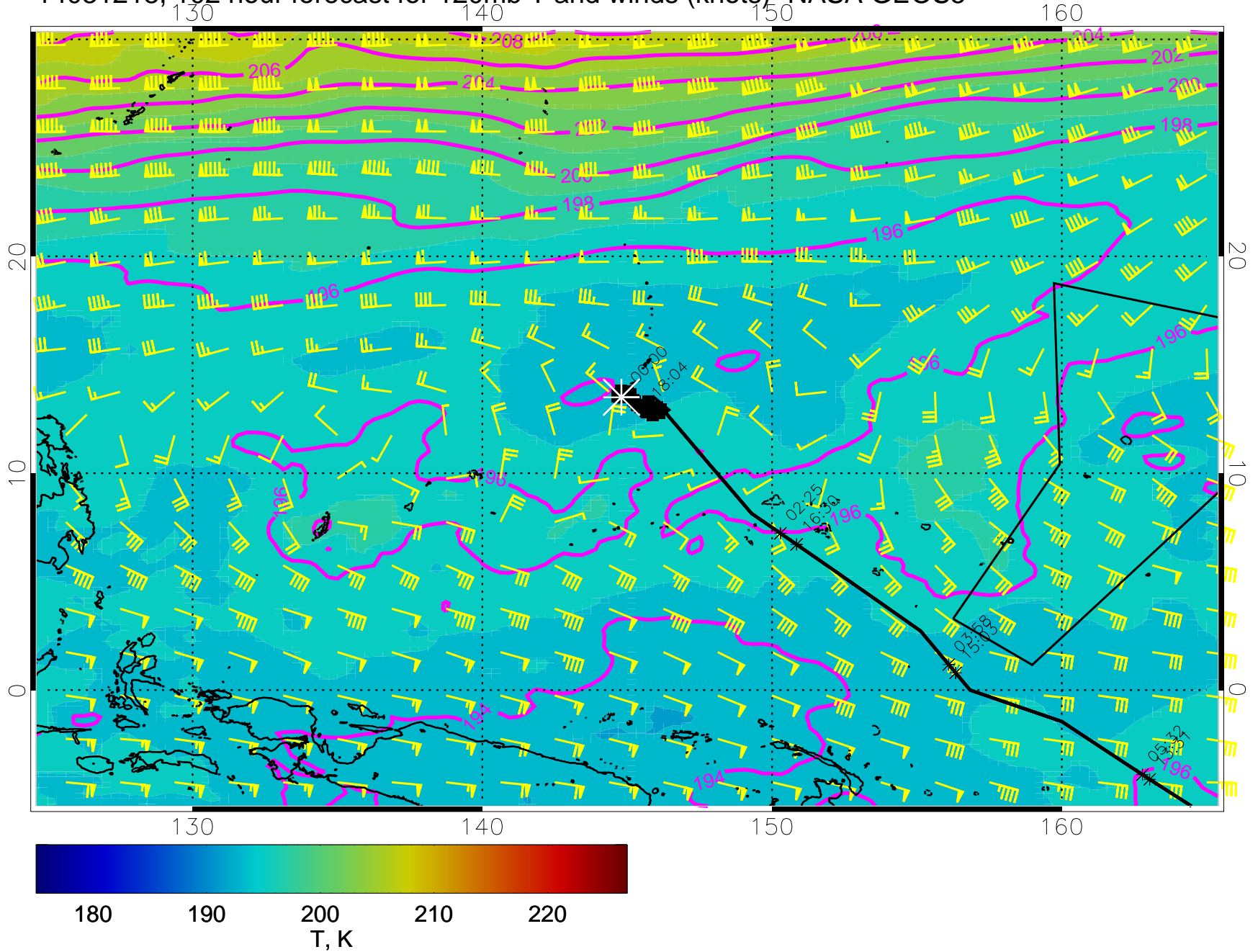
93:00
2:00

14031212, 96 hour forecast for 120mb T and winds (knots)- NASA GEOS5



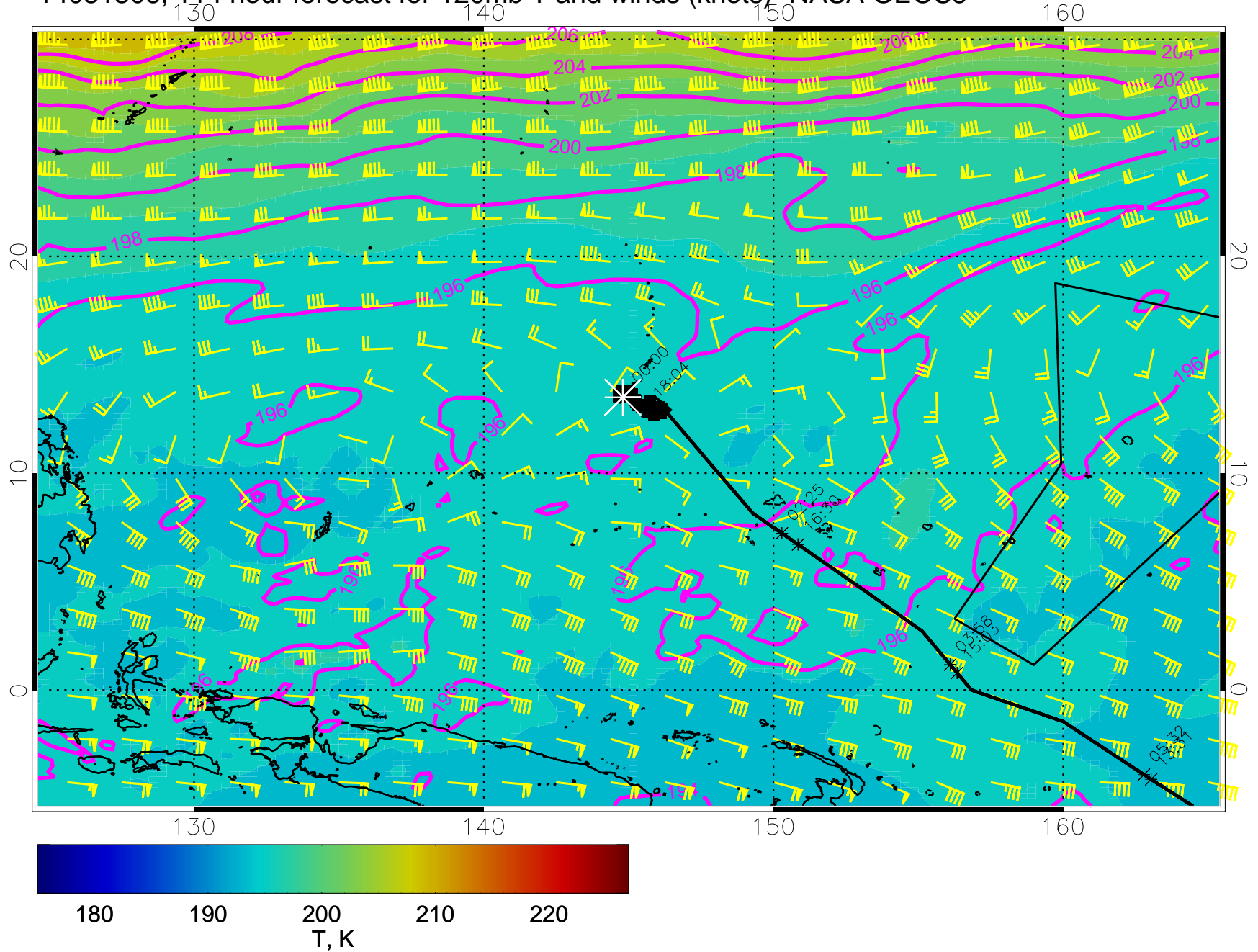
97:00
2:00

14031218, 102 hour forecast for 120mb T and winds (knots)- NASA GEOS5



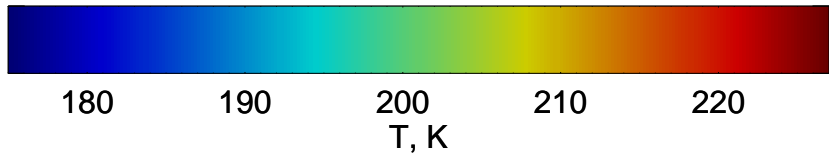
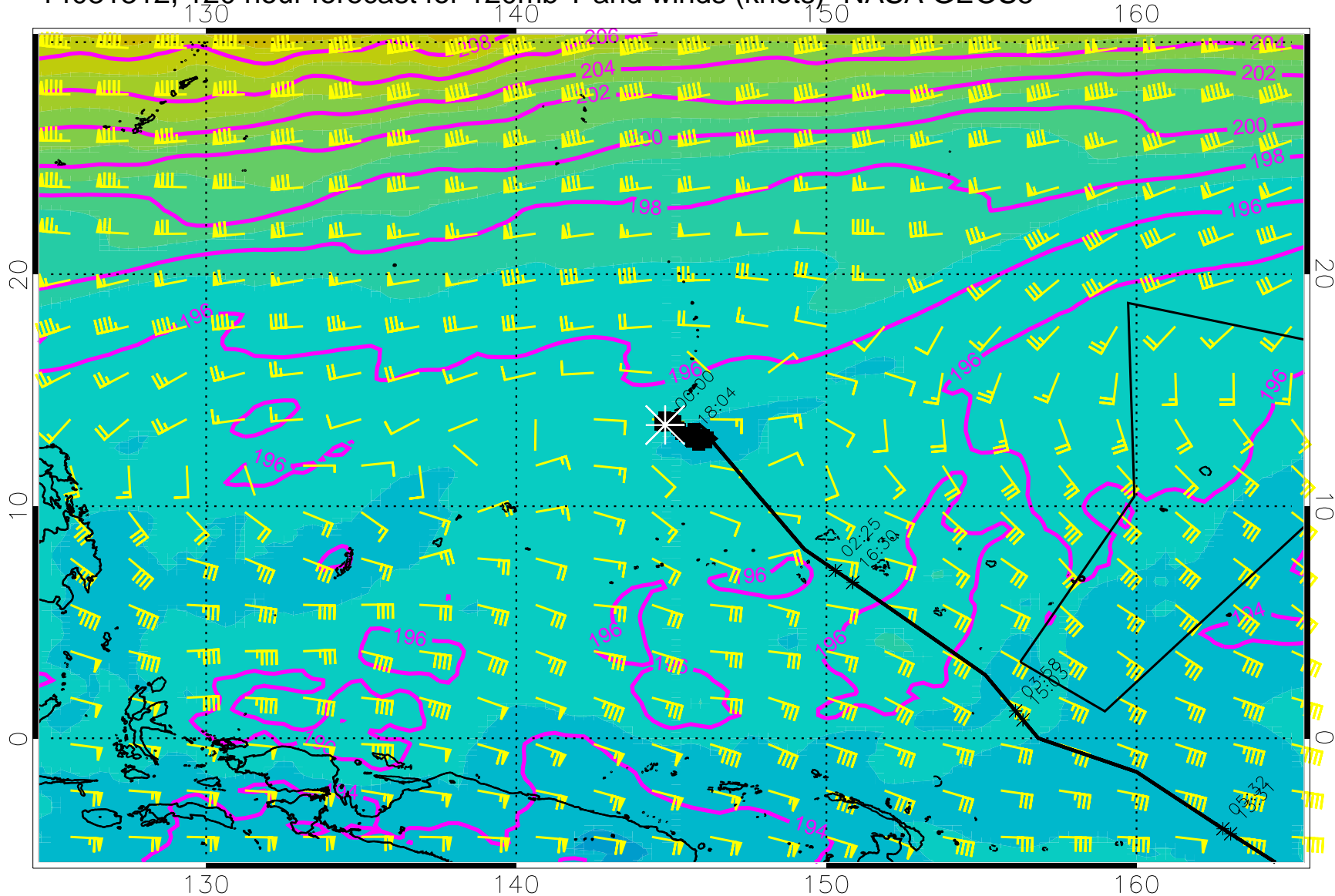
97.00
2.00

14031306, 114 hour forecast for 120mb T and winds (knots)- NASA GEOS5



97.00
2.00

14031312, 120 hour forecast for 120mb T and winds (knots)- NASA GEOS5



18:04