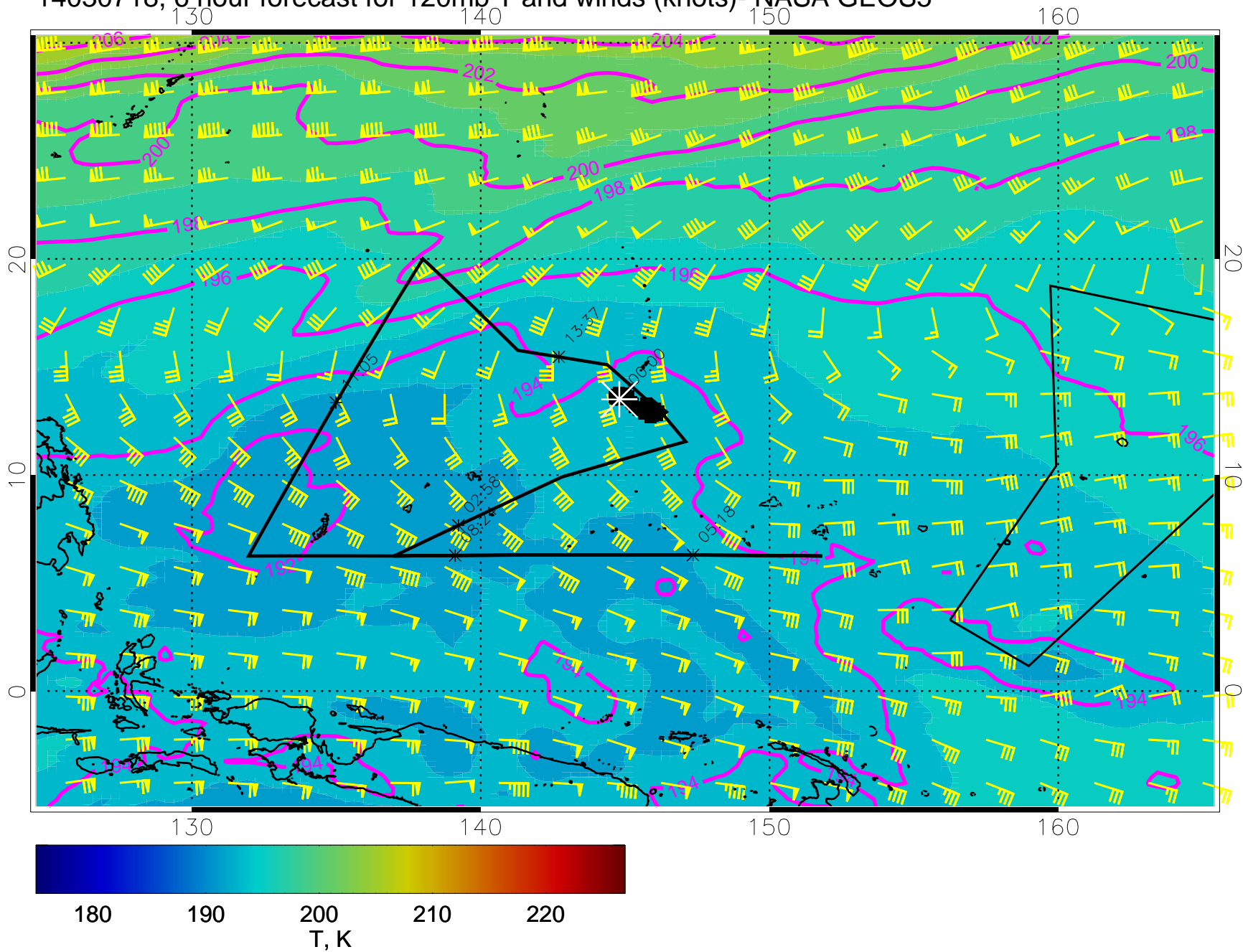
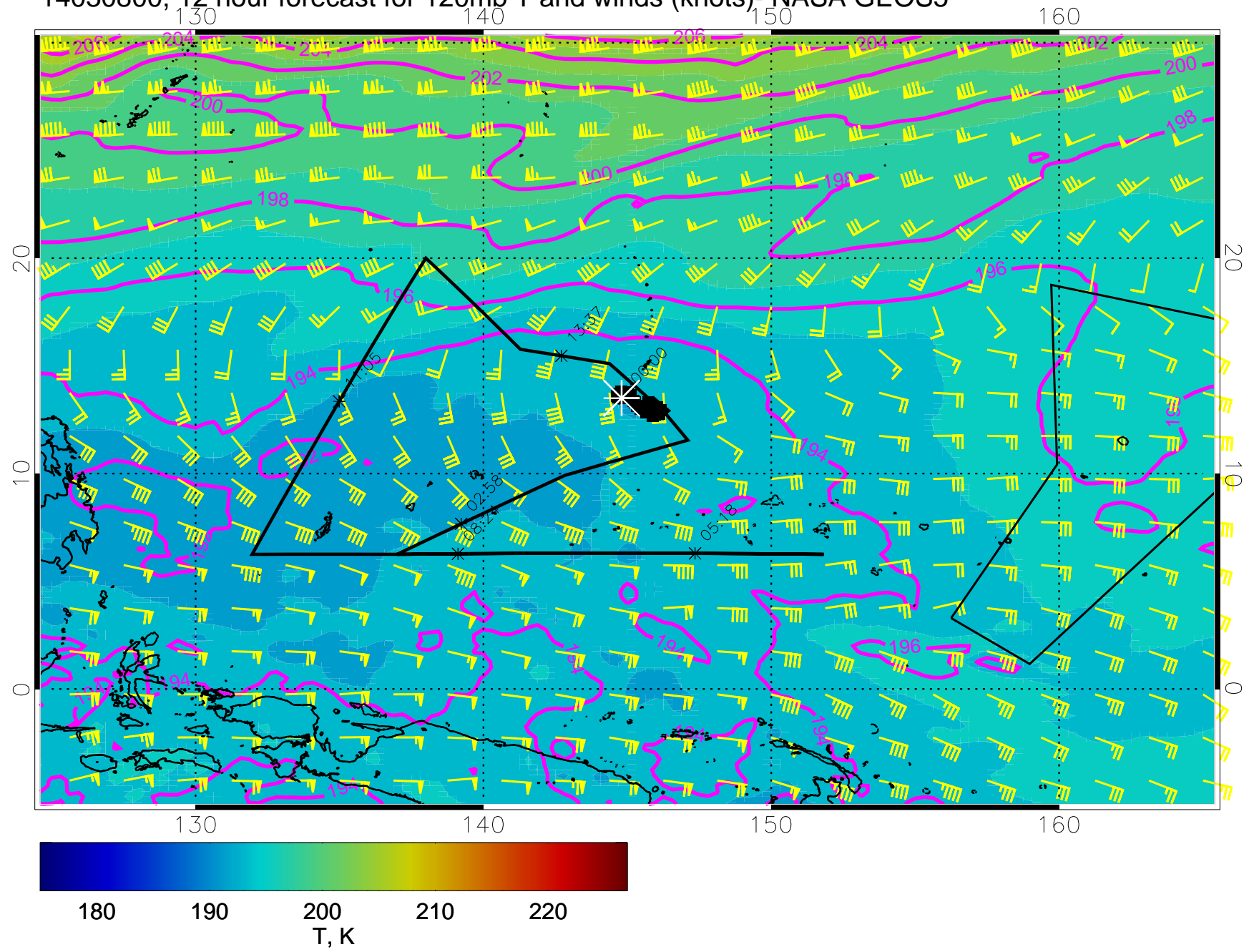


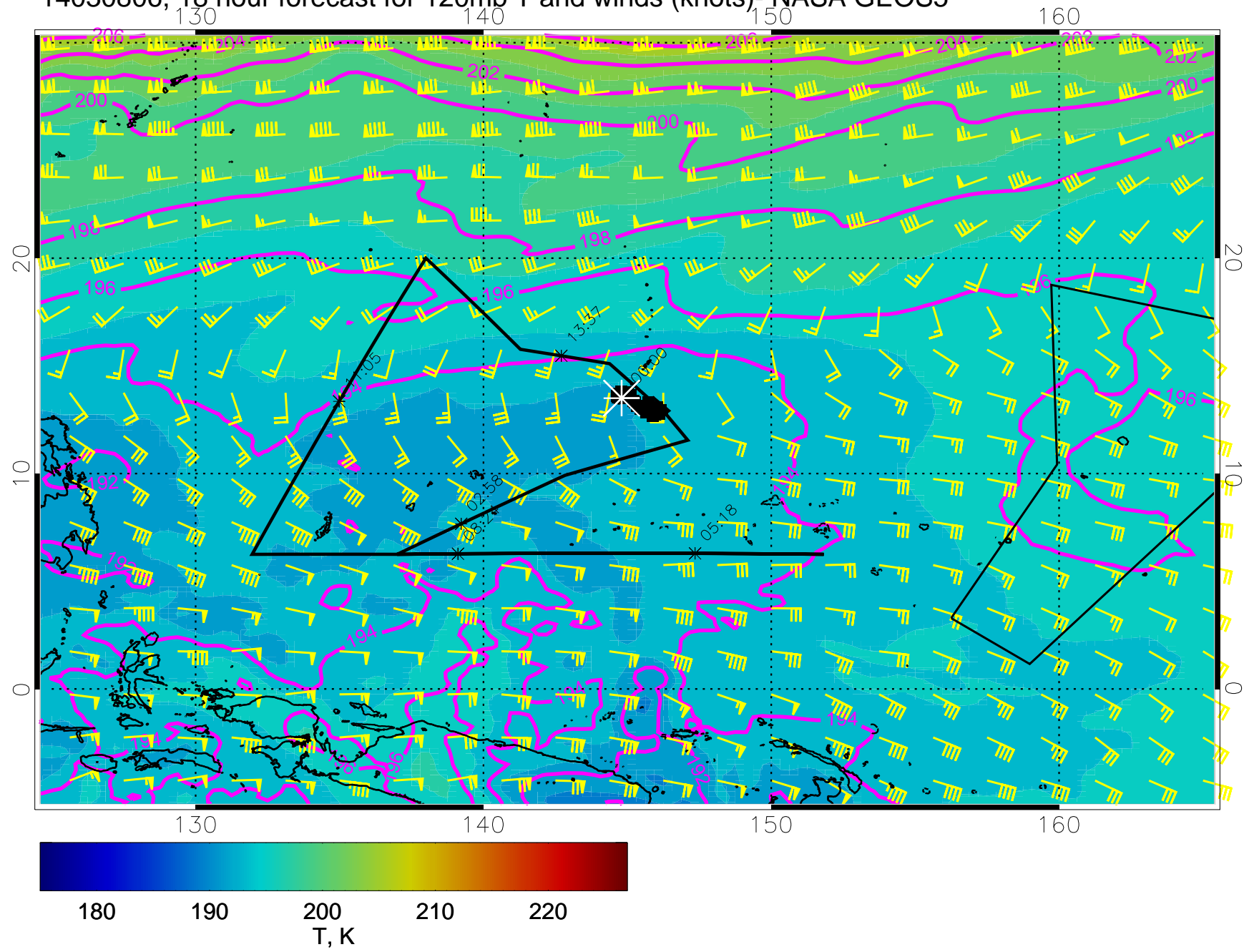
14030718, 6 hour forecast for 120mb T and winds (knots)- NASA GEOS5



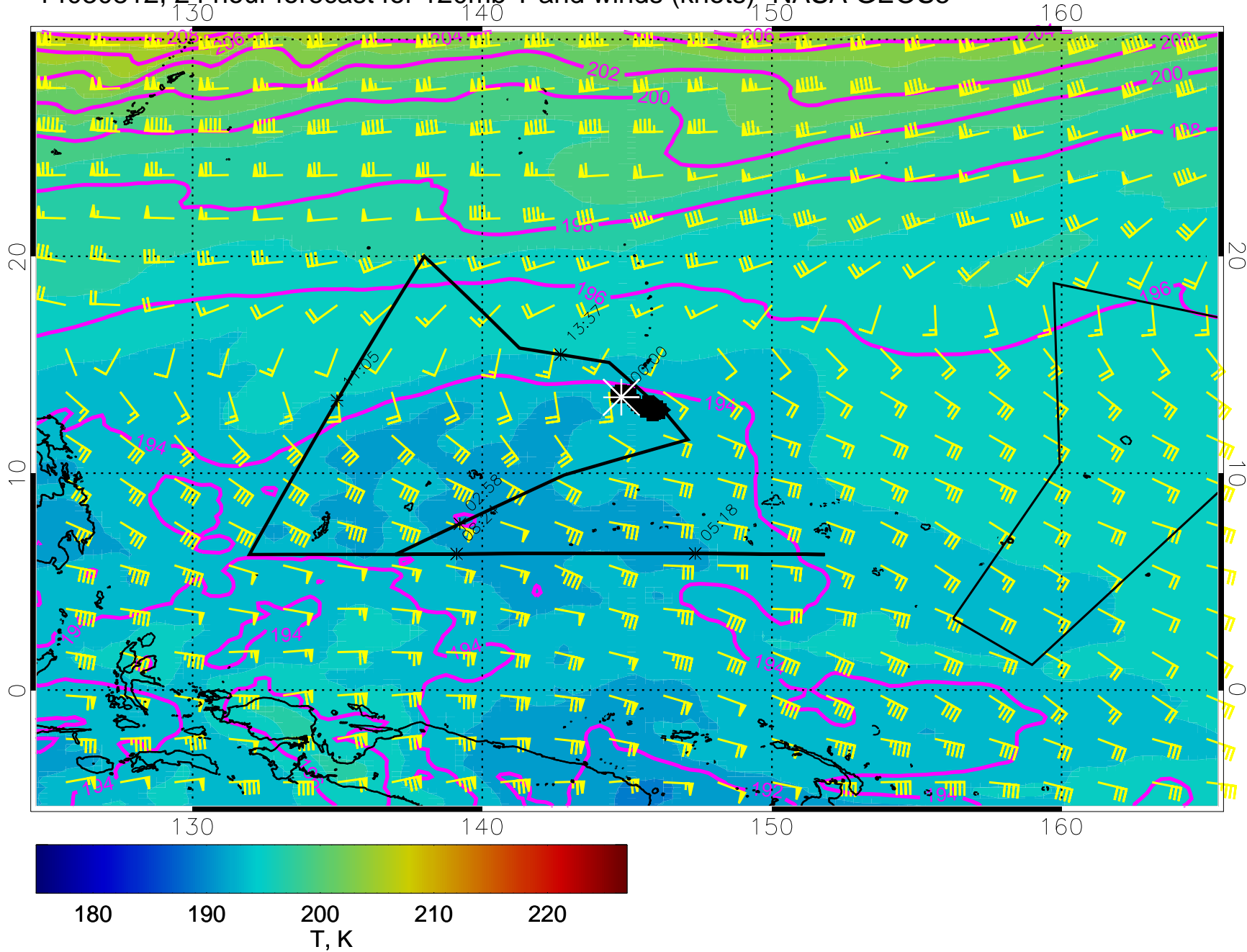
14030800, 12 hour forecast for 120mb T and winds (knots)- NASA GEOS5



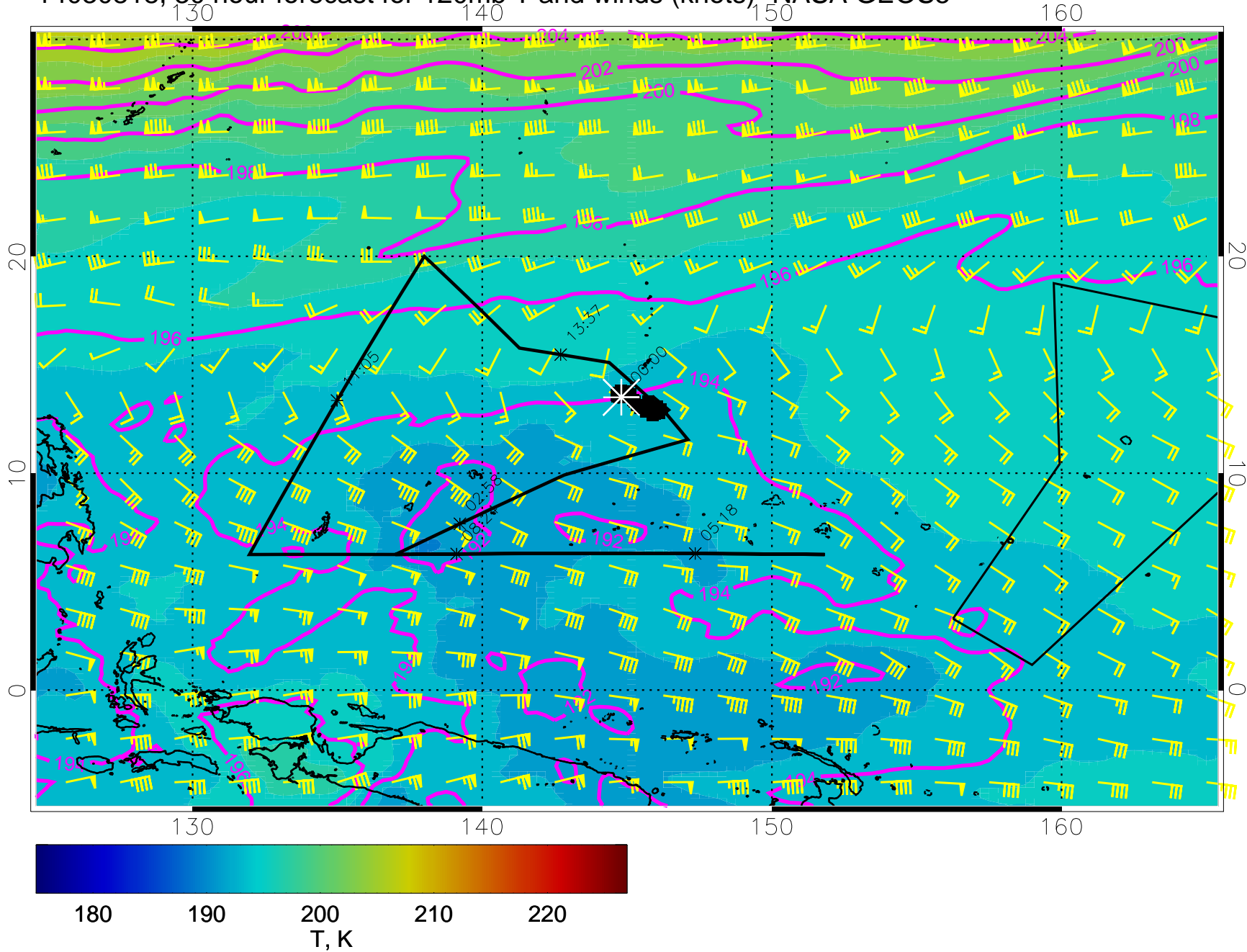
14030806, 18 hour forecast for 120mb T and winds (knots)- NASA GEOS5



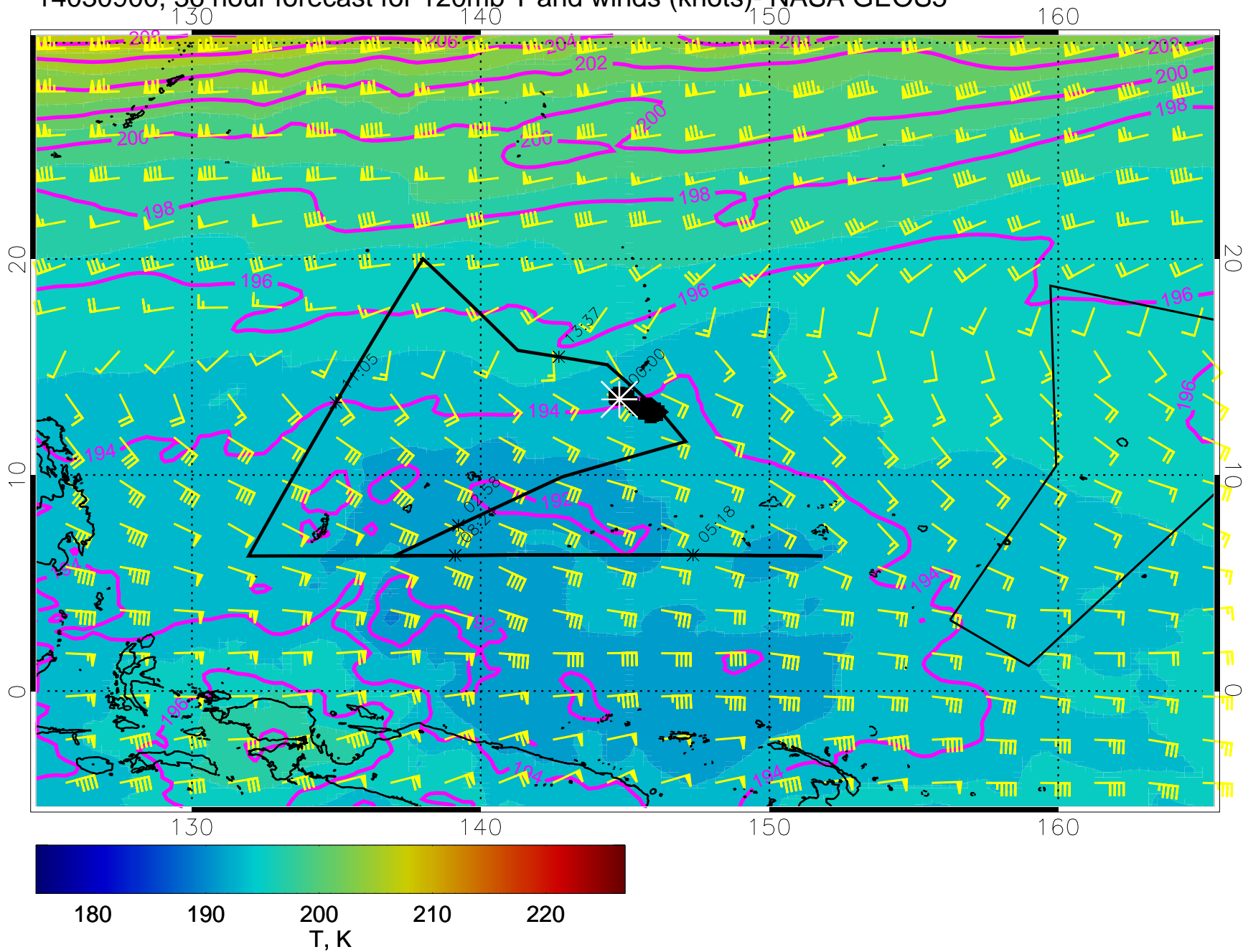
14030812, 24 hour forecast for 120mb T and winds (knots)- NASA GEOS5



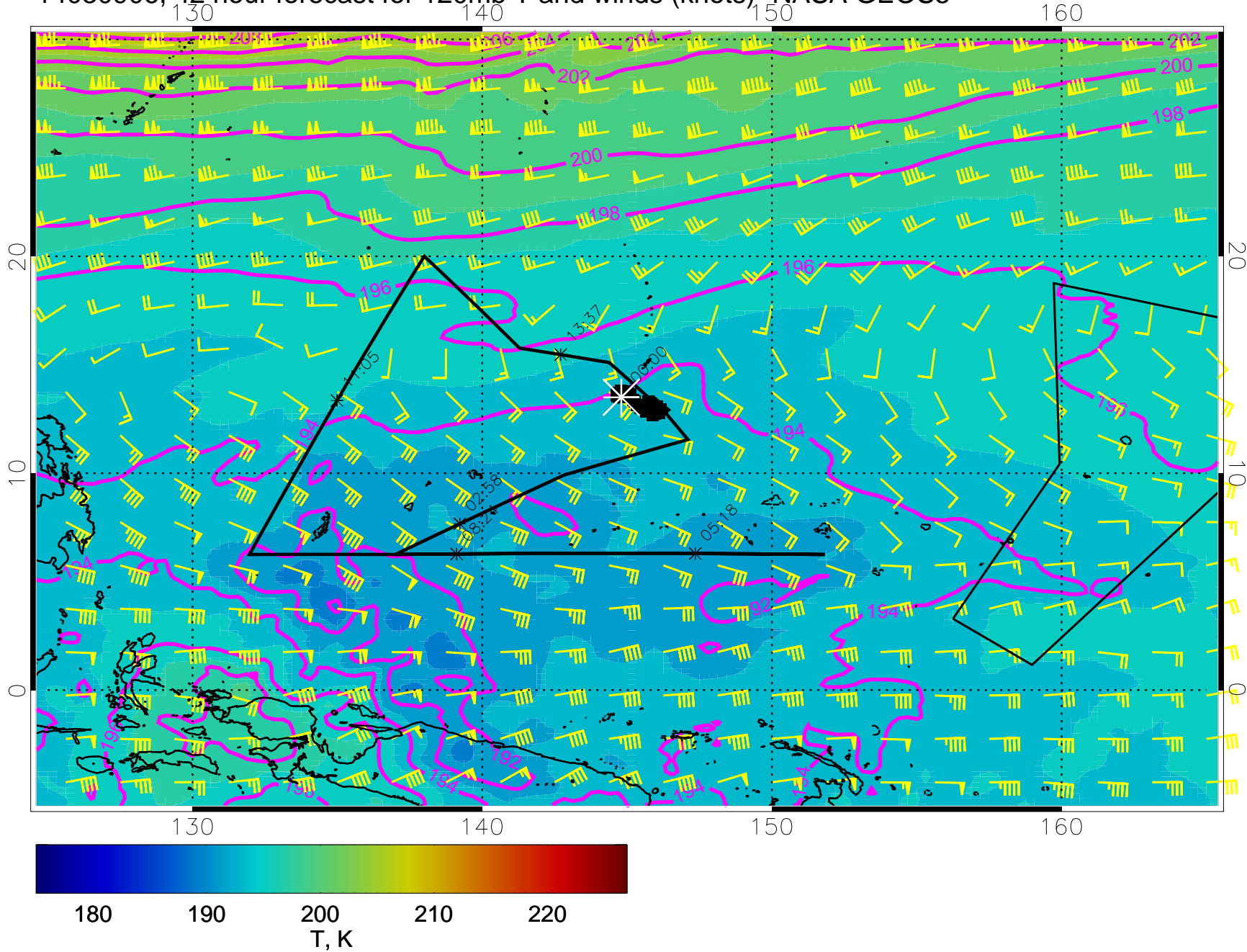
14030818, 30 hour forecast for 120mb T and winds (knots)- NASA GEOS5



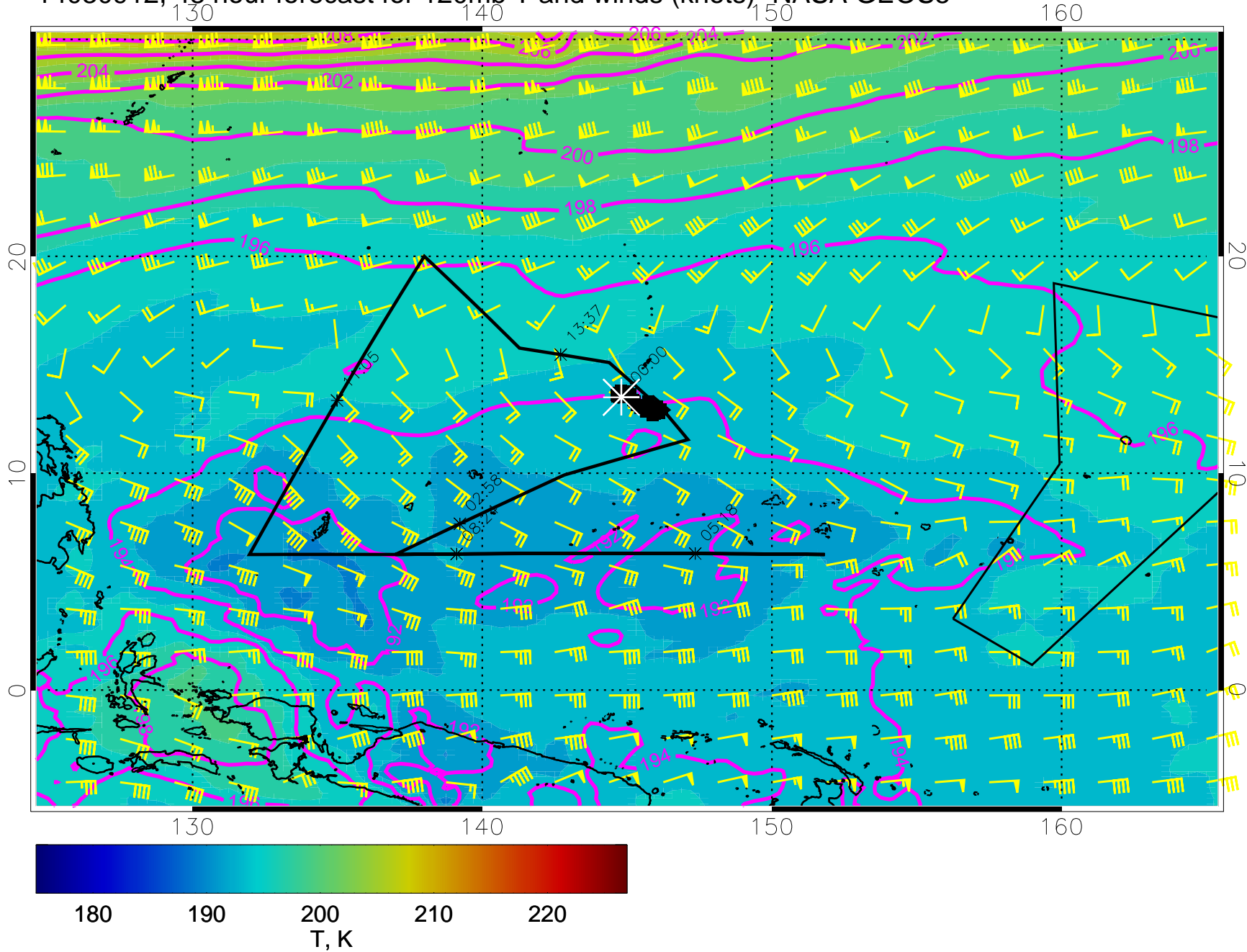
14030900, 36 hour forecast for 120mb T and winds (knots)- NASA GEOS5



14030906, 42 hour forecast for 120mb T and winds (knots)- NASA GEOS5

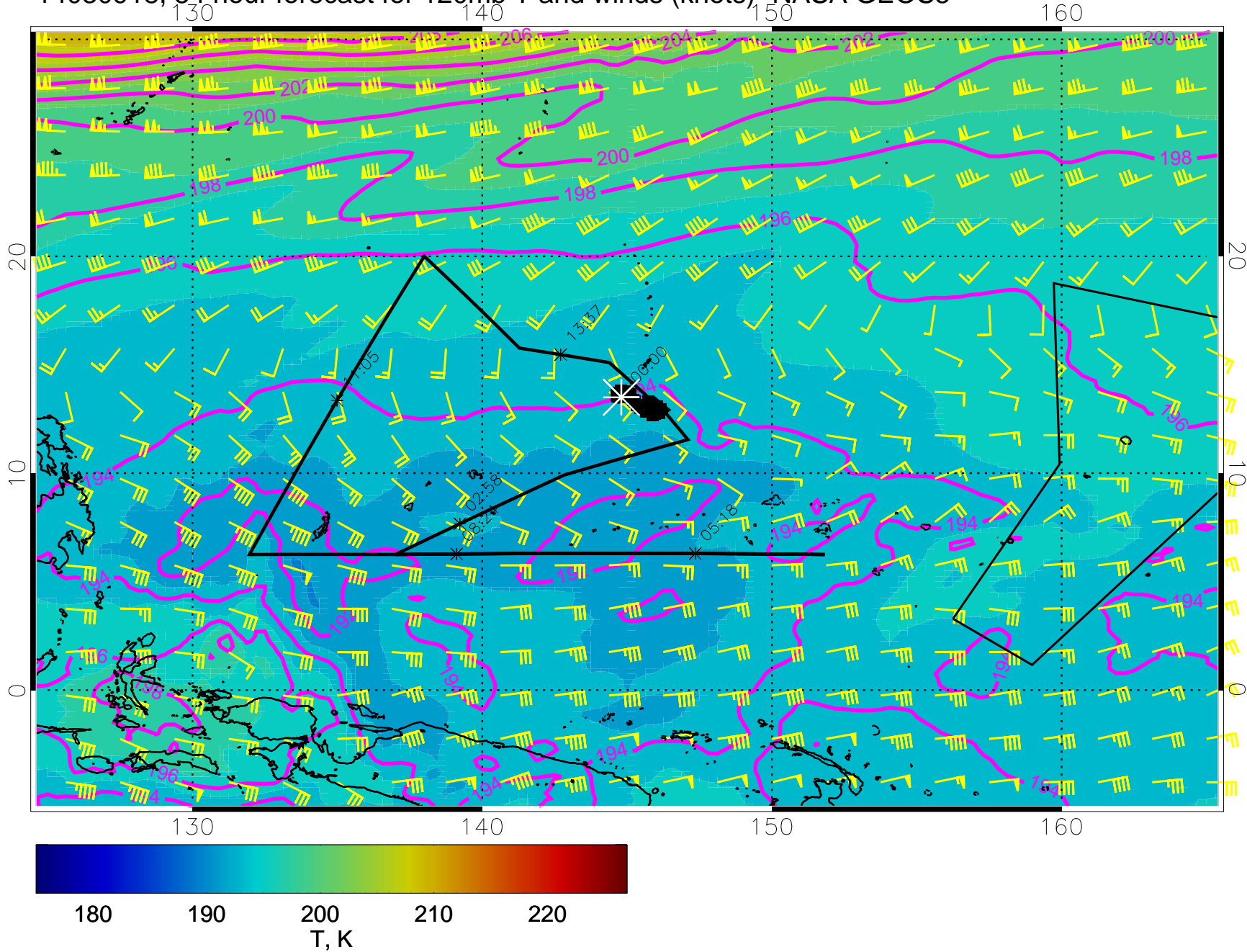


14030912, 48 hour forecast for 120mb T and winds (knots)- NASA GEOS5

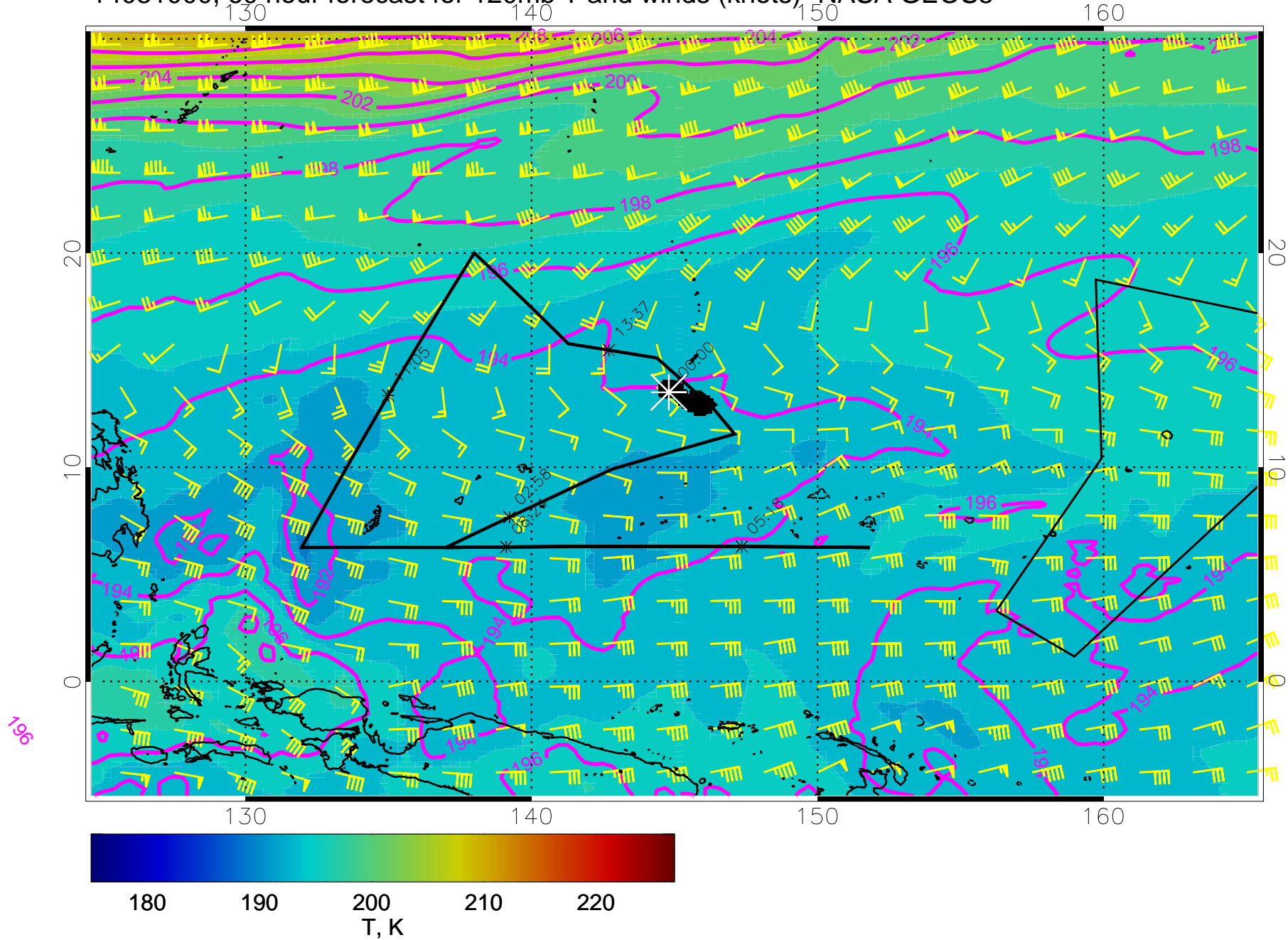




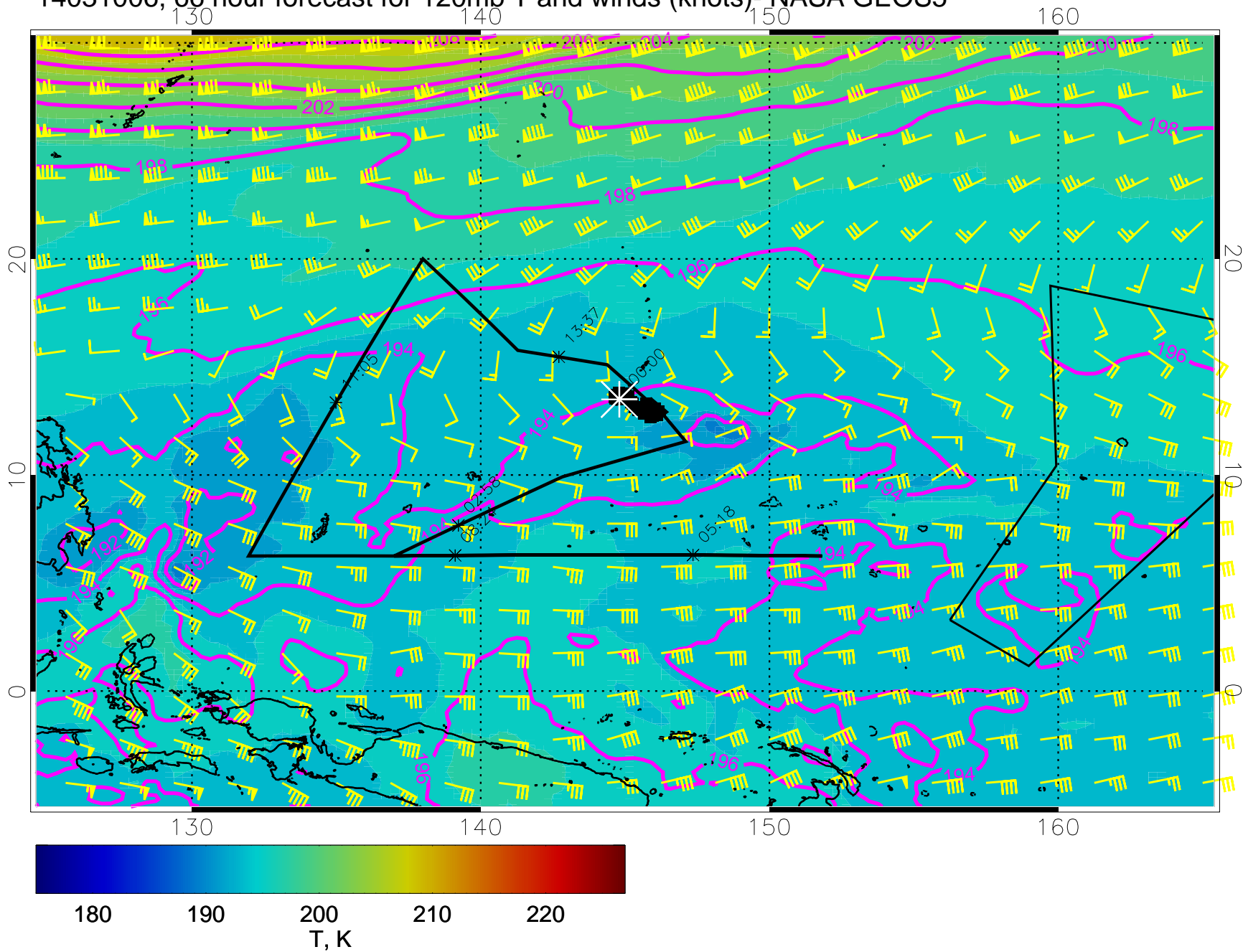
14030918, 54 hour forecast for 120mb T and winds (knots)- NASA GEOS5



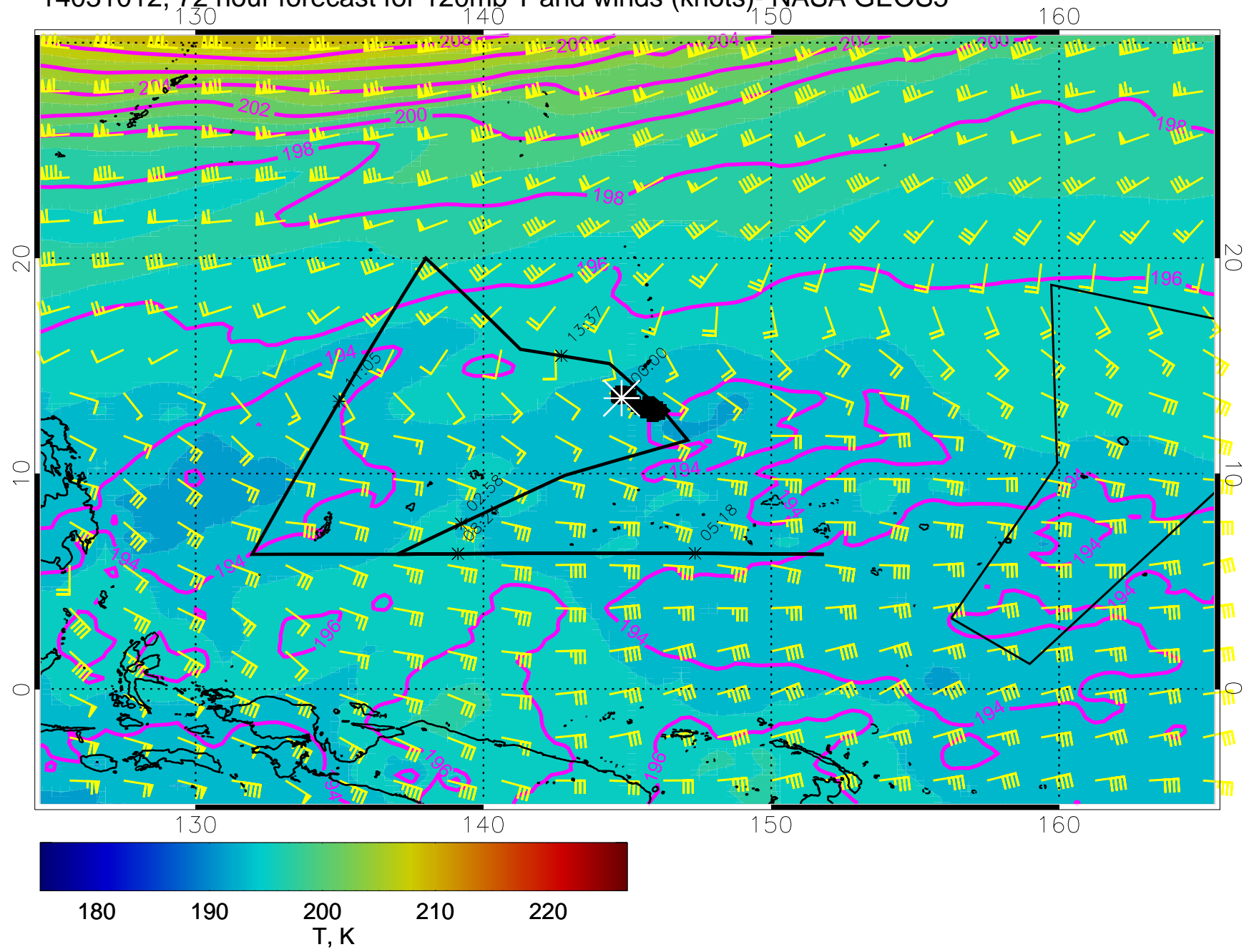
14031000, 60 hour forecast for 120mb T and winds (knots)- NASA GEOS5



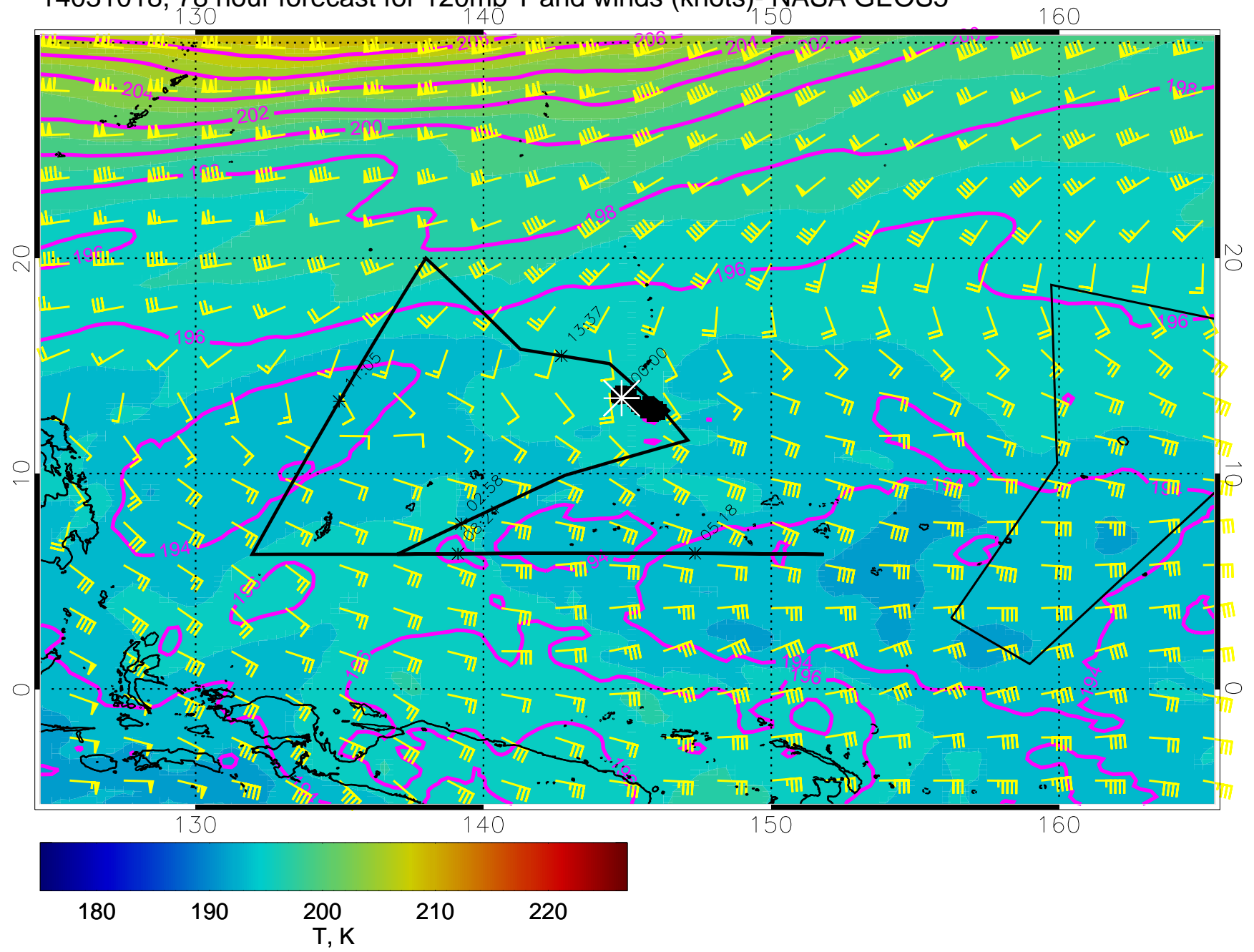
14031006, 66 hour forecast for 120mb T and winds (knots)- NASA GEOS5



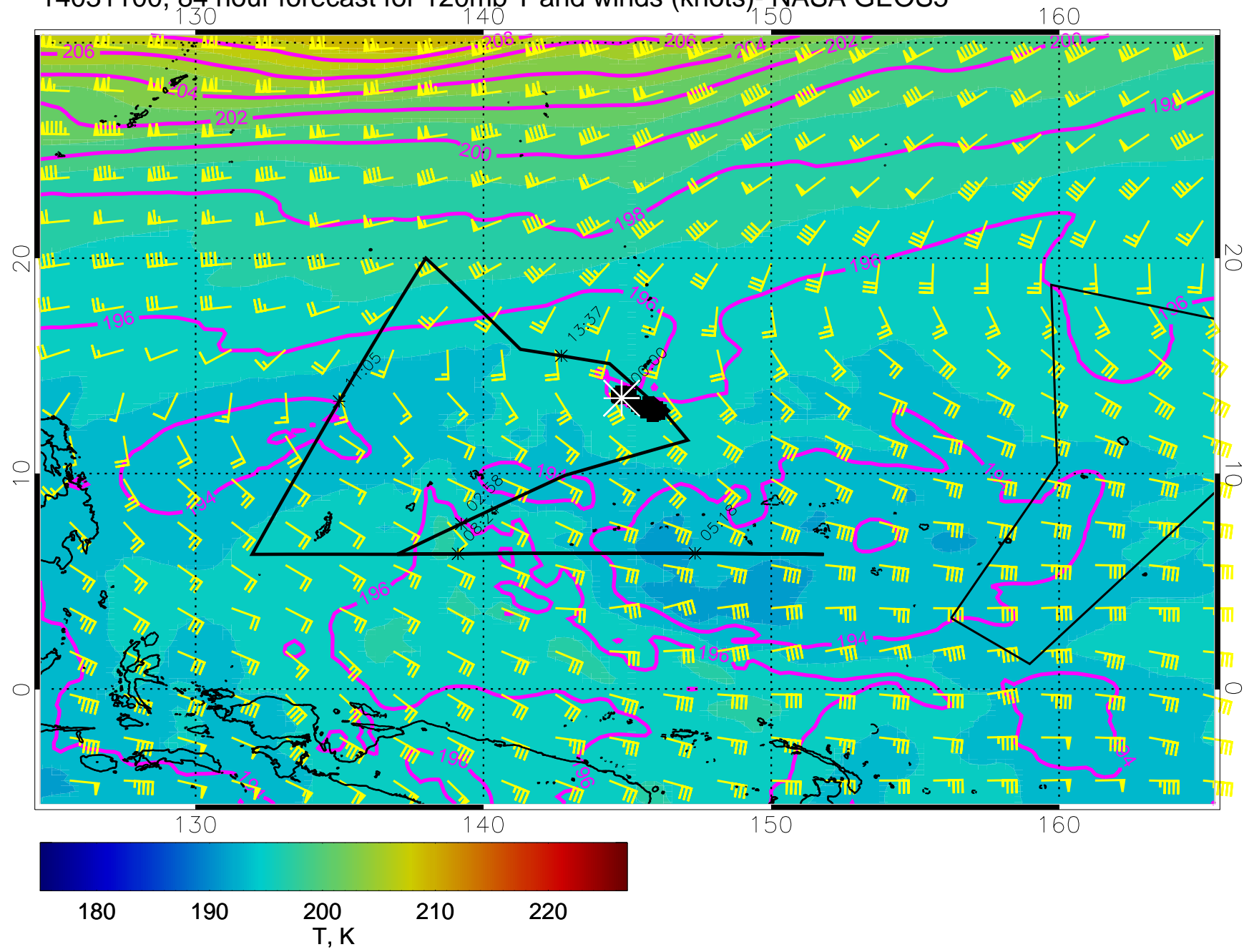
14031012, 72 hour forecast for 120mb T and winds (knots)- NASA GEOS5



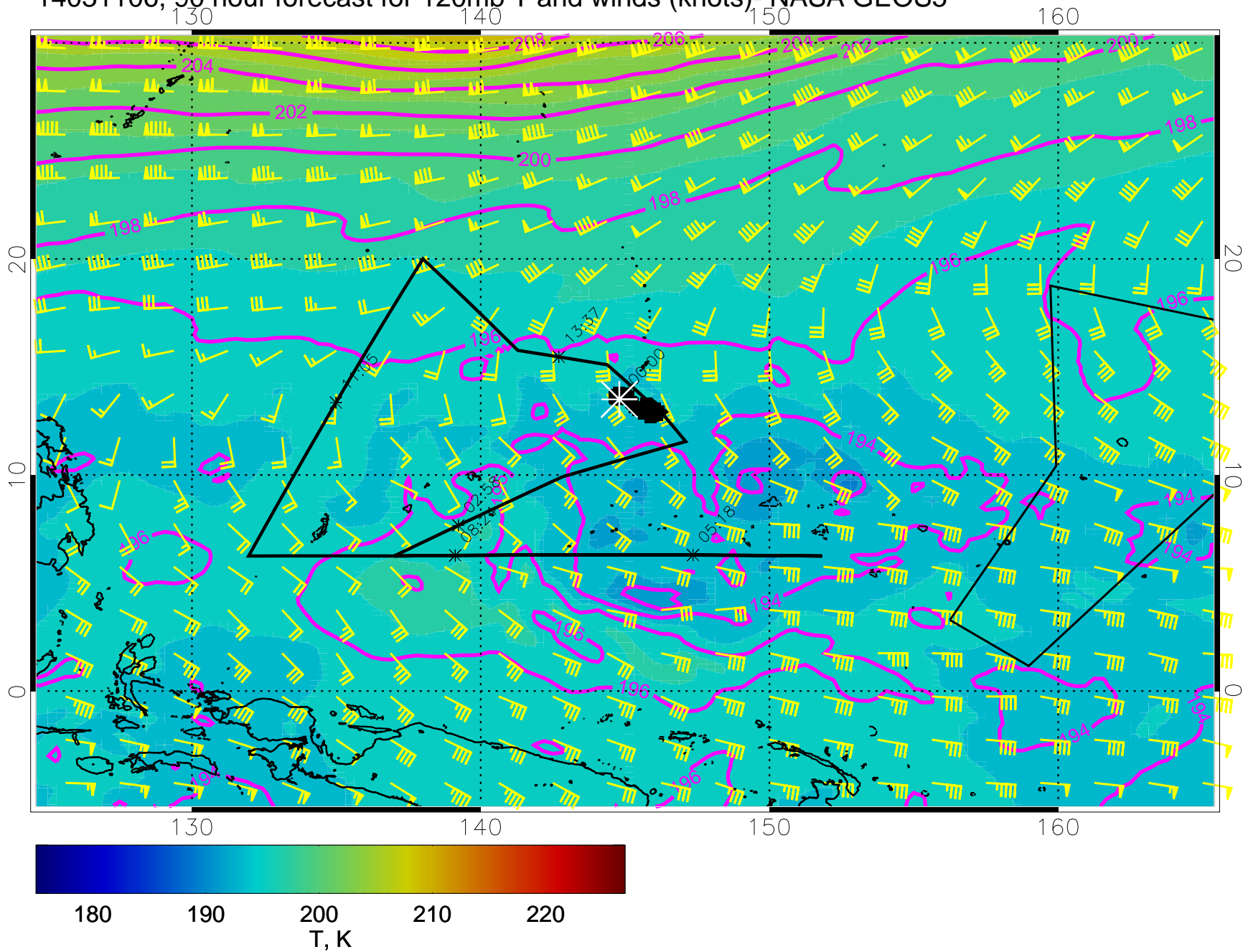
14031018, 78 hour forecast for 120mb T and winds (knots)- NASA GEOS5



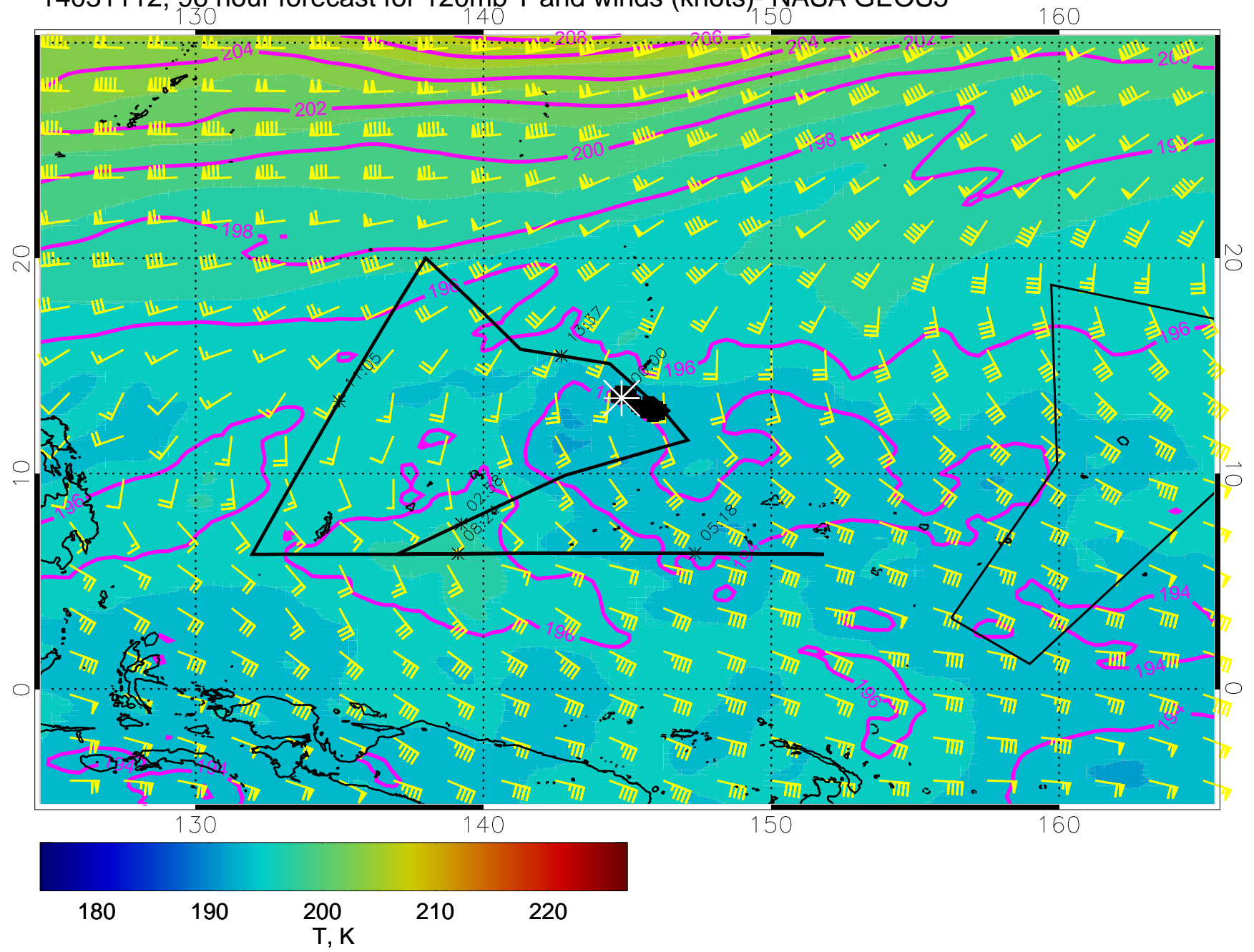
14031100, 84 hour forecast for 120mb T and winds (knots)- NASA GEOS5



14031106, 90 hour forecast for 120mb T and winds (knots)- NASA GEOS5

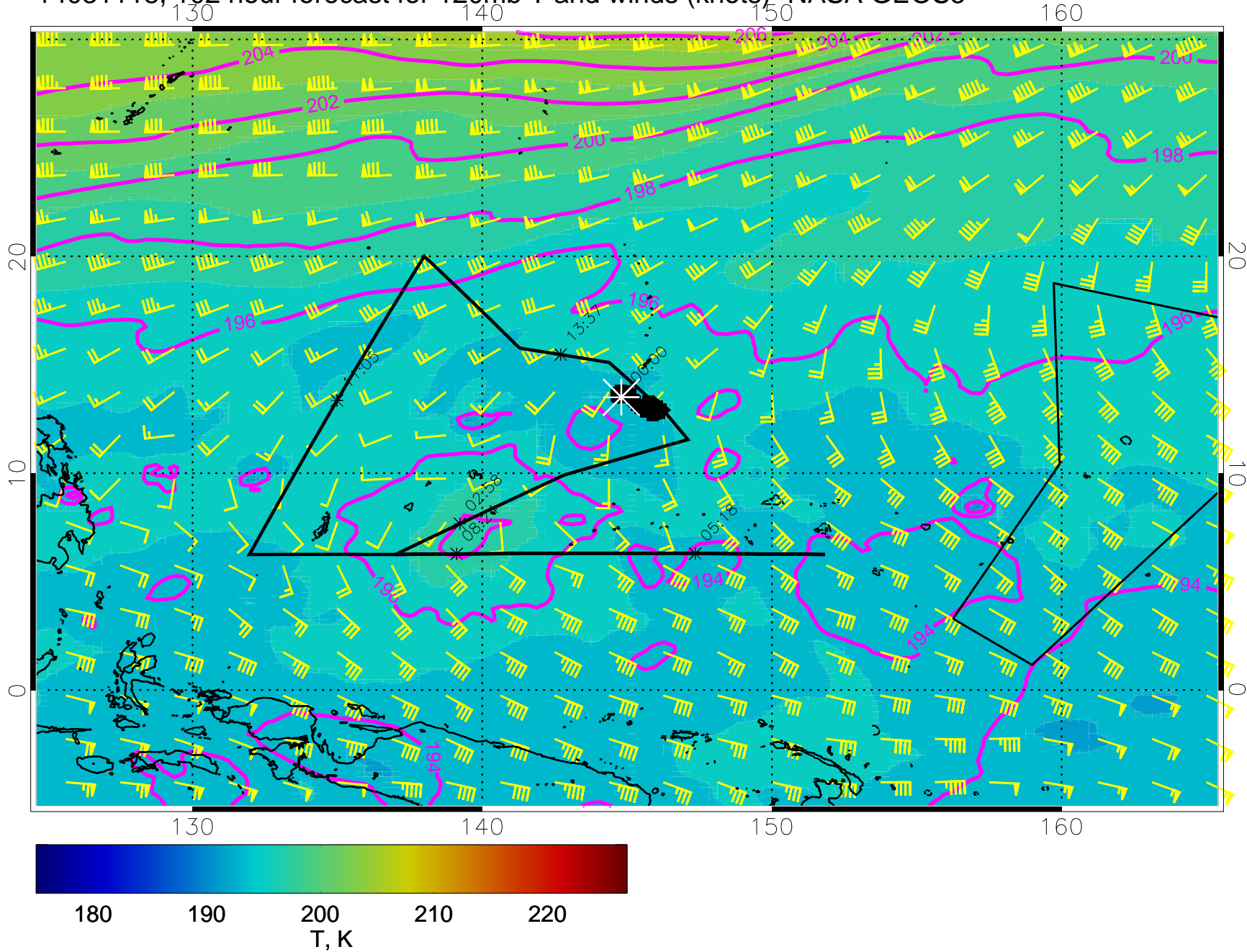


14031112, 96 hour forecast for 120mb T and winds (knots)- NASA GEOS5

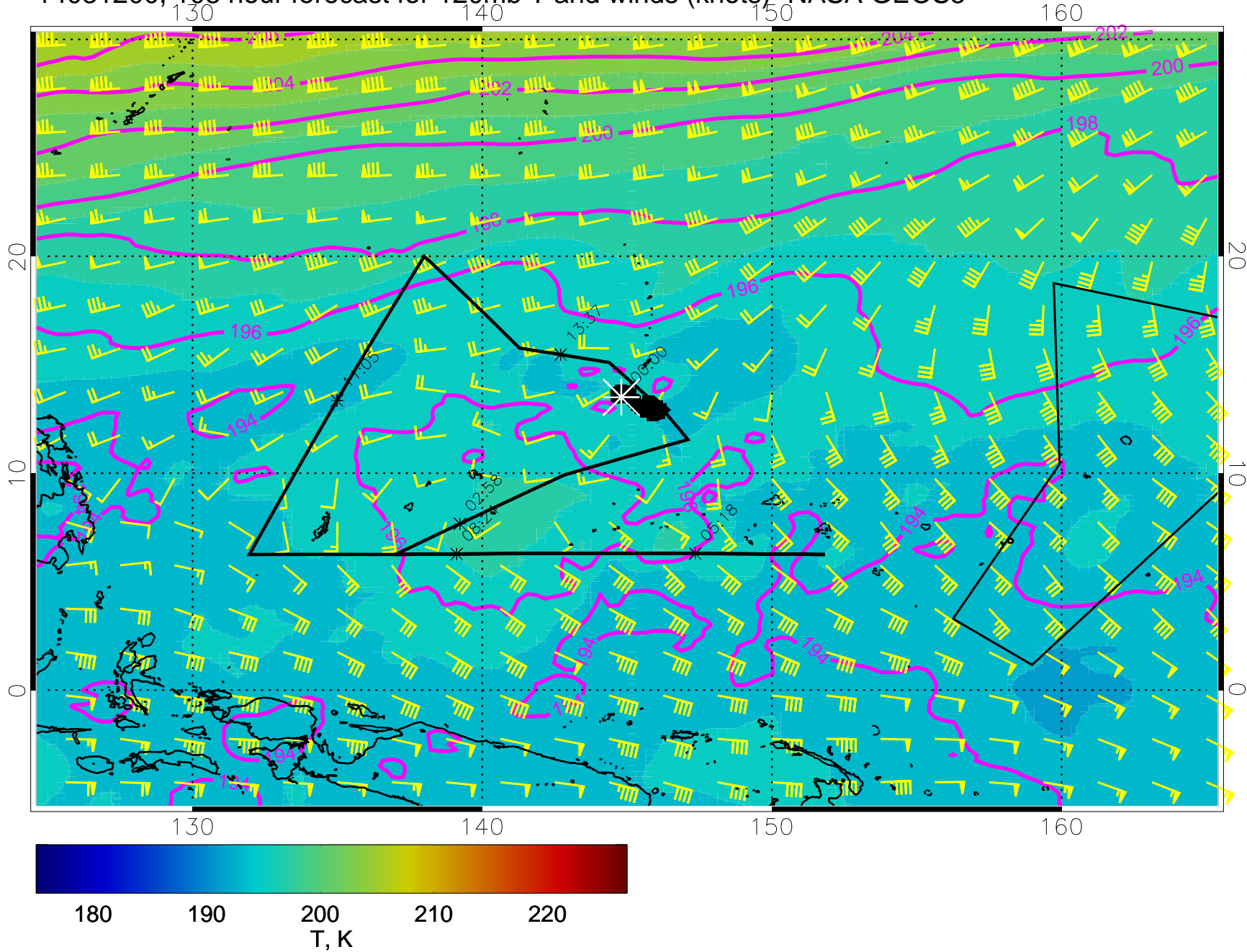




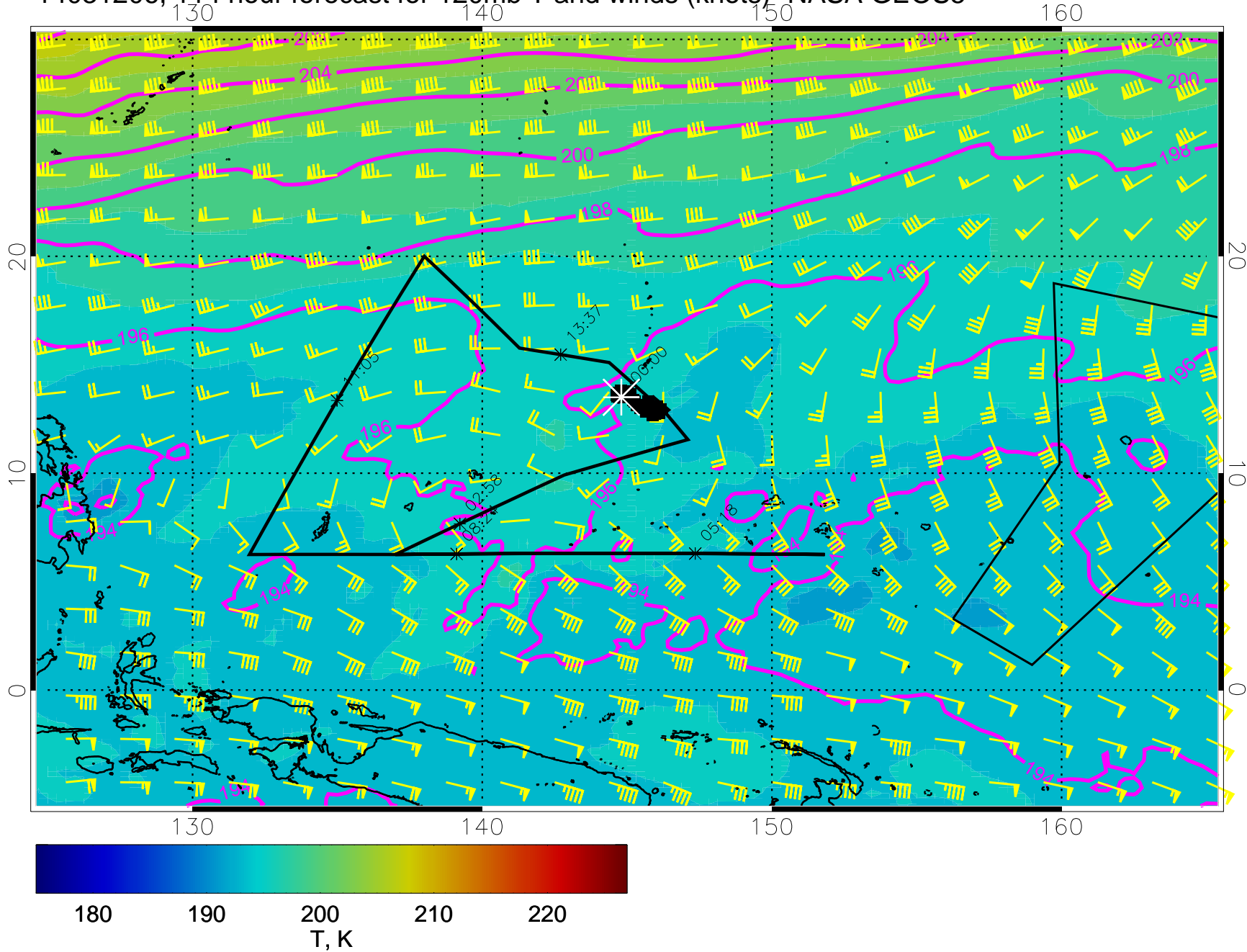
14031118, 102 hour forecast for 120mb T and winds (knots)- NASA GEOS5



14031200, 108 hour forecast for 120mb T and winds (knots)- NASA GEOS5



14031206, 114 hour forecast for 120mb T and winds (knots)- NASA GEOS5



14031212, 120 hour forecast for 120mb T and winds (knots)- NASA GEOS5

