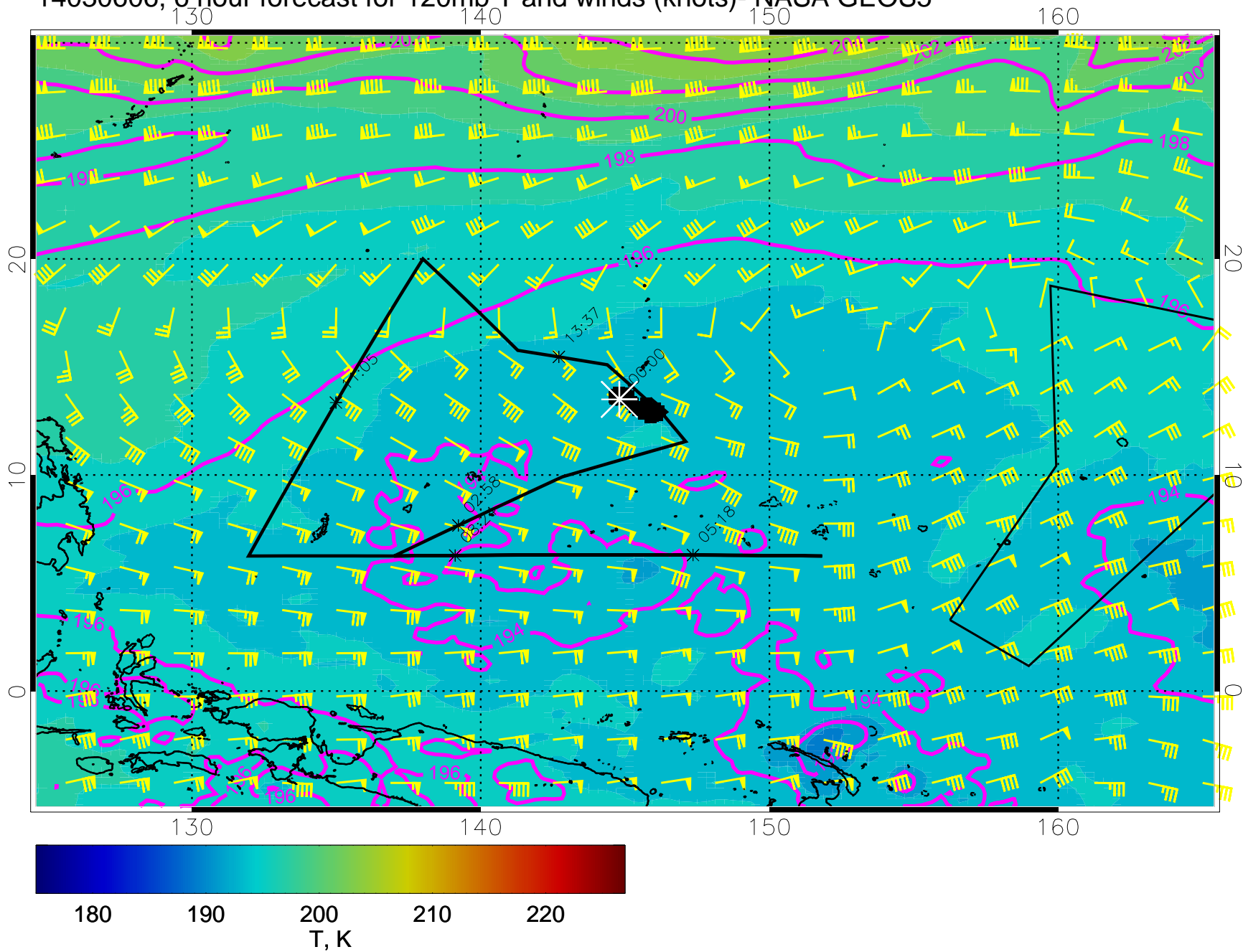
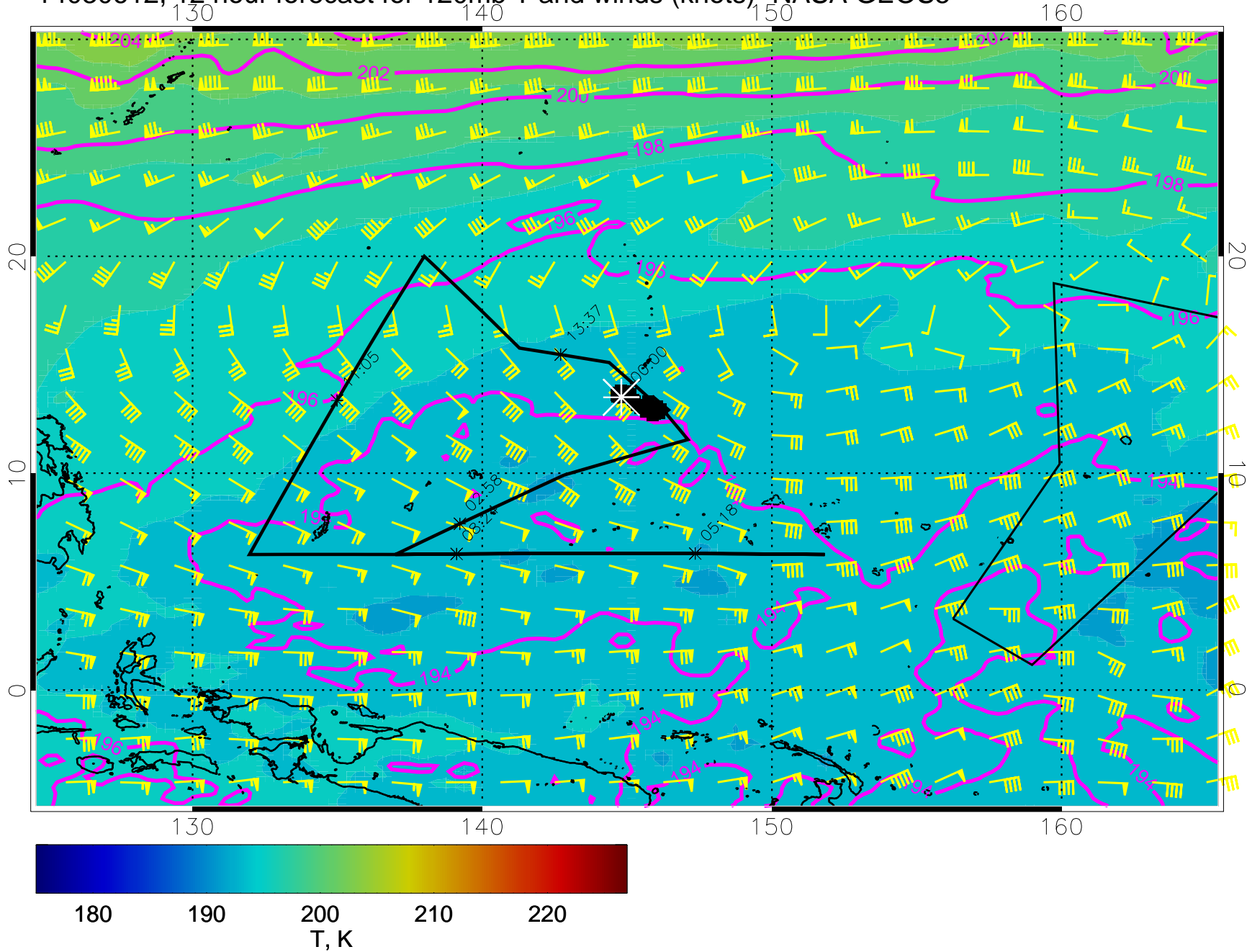


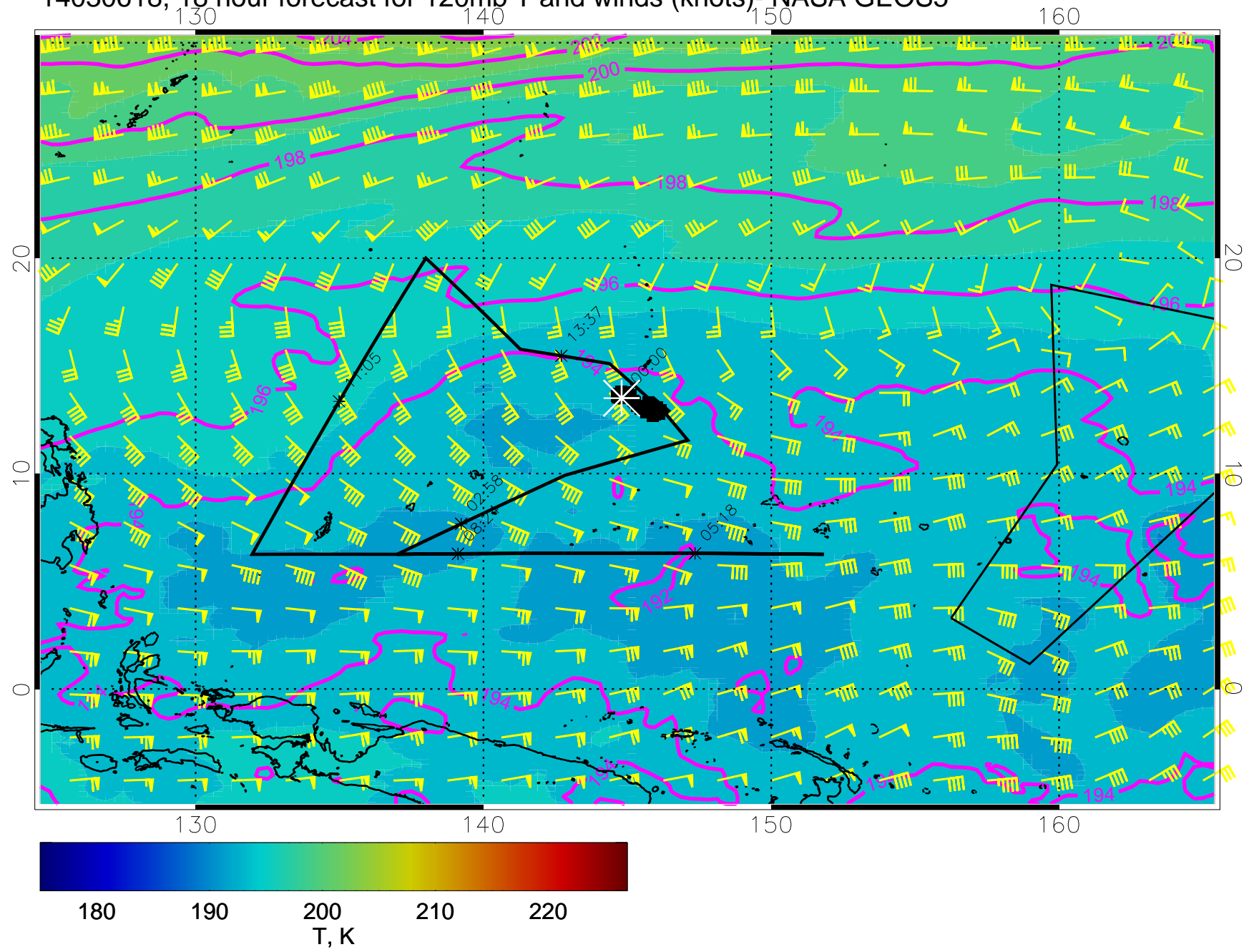
14030606, 6 hour forecast for 120mb T and winds (knots)- NASA GEOS5



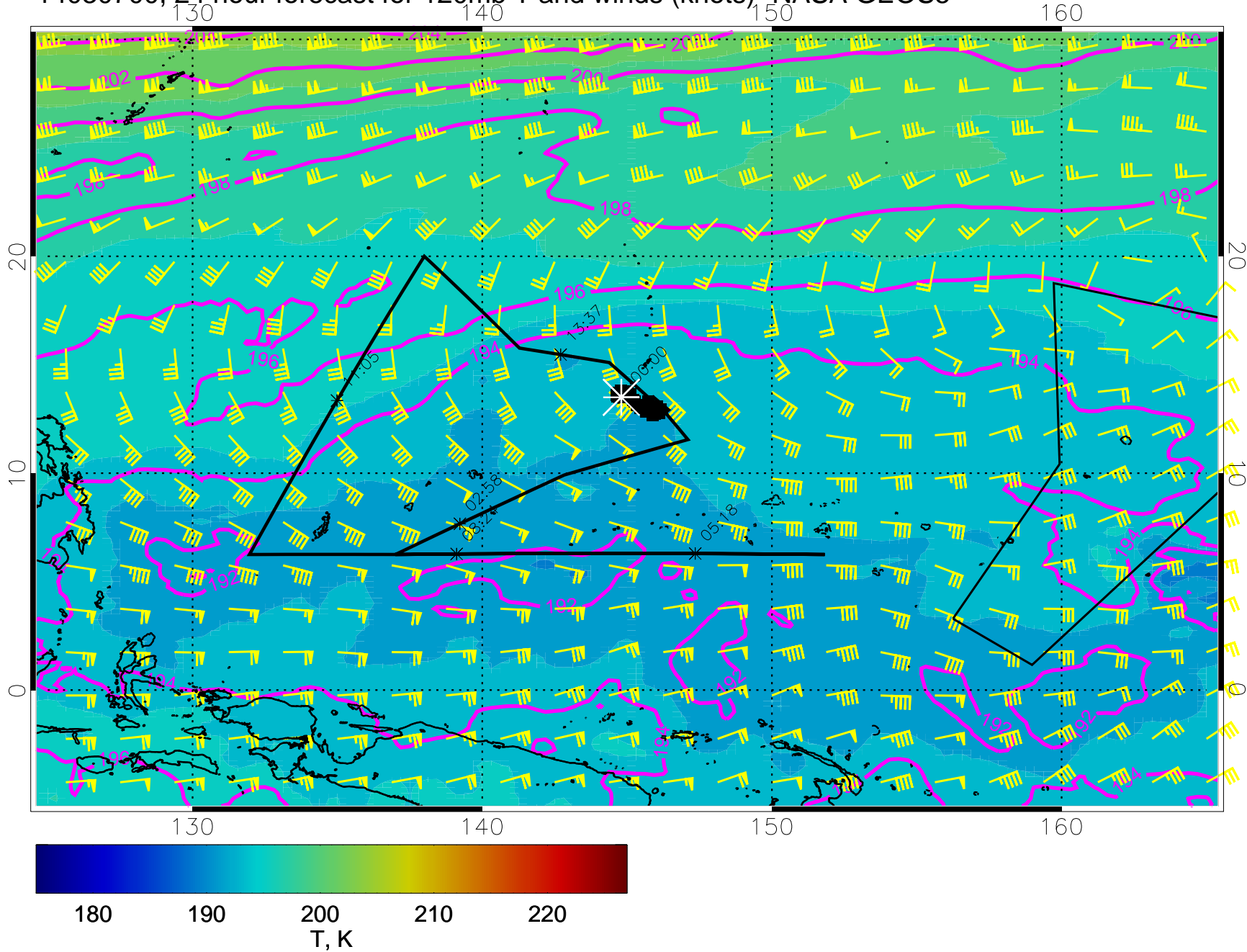
14030612, 12 hour forecast for 120mb T and winds (knots)- NASA GEOS5



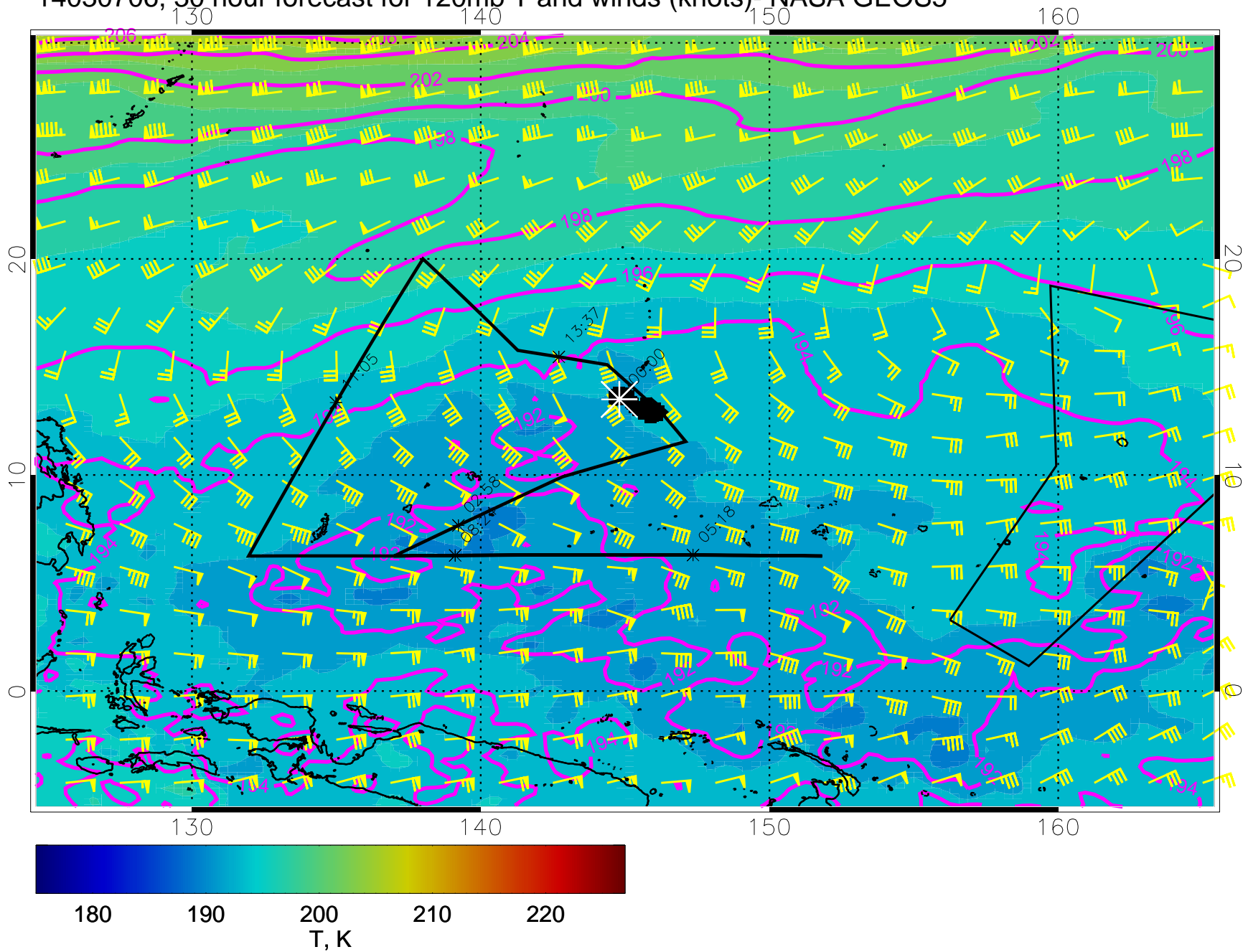
14030618, 18 hour forecast for 120mb T and winds (knots)- NASA GEOS5



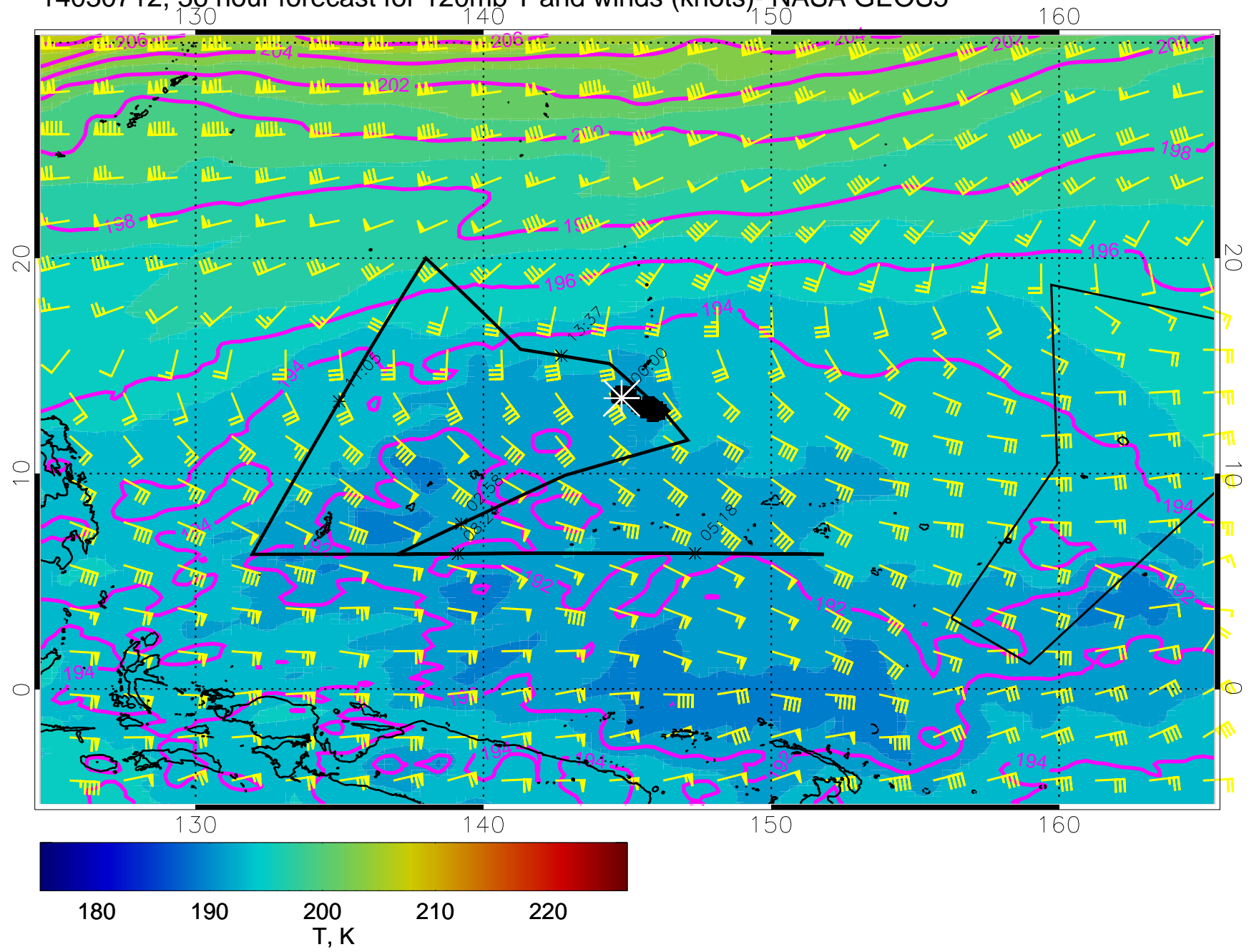
14030700, 24 hour forecast for 120mb T and winds (knots)- NASA GEOS5



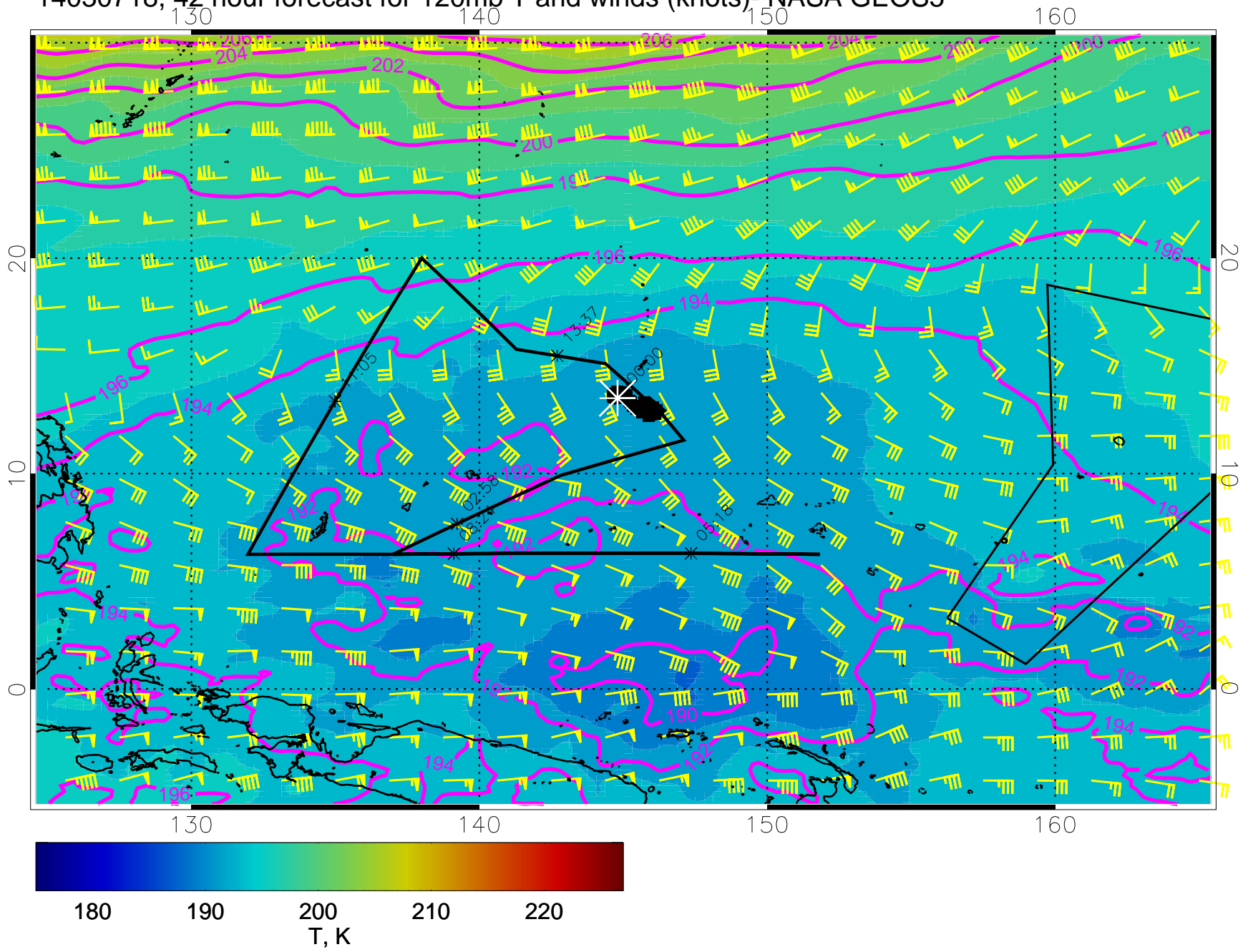
14030706, 30 hour forecast for 120mb T and winds (knots)- NASA GEOS5



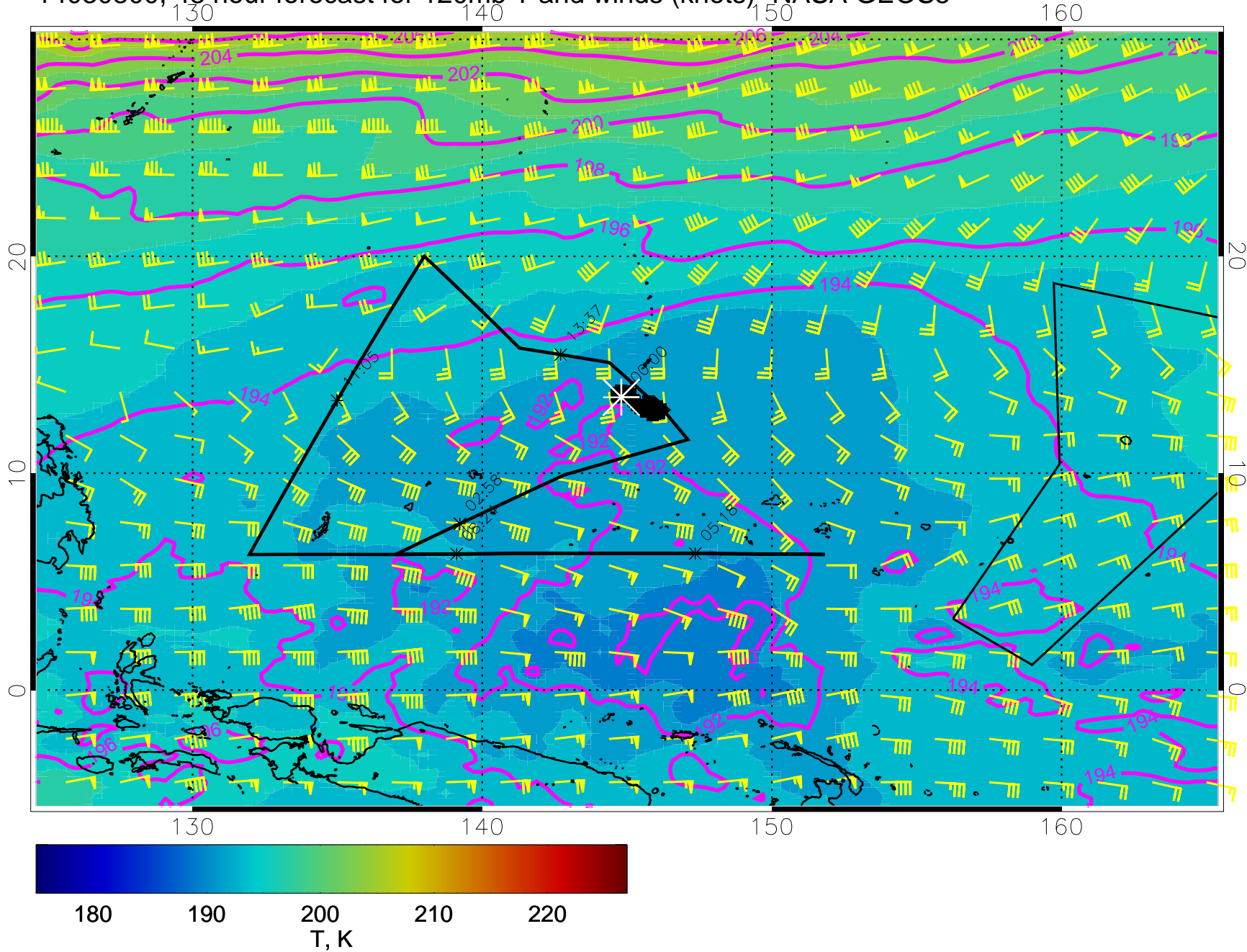
14030712, 36 hour forecast for 120mb T and winds (knots)- NASA GEOS5



14030718, 42 hour forecast for 120mb T and winds (knots)- NASA GEOS5

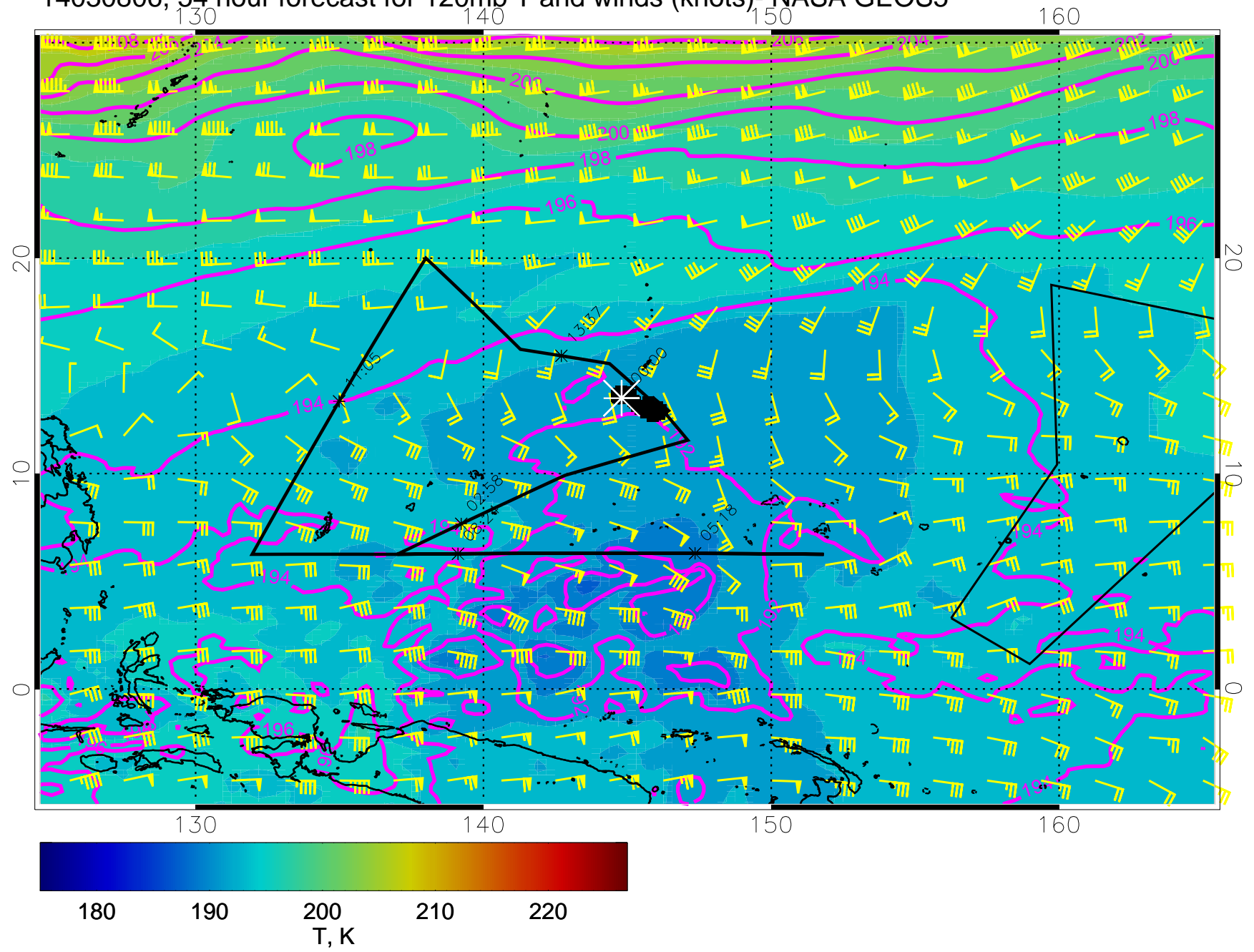


14030800, 48 hour forecast for 120mb T and winds (knots)- NASA GEOS5

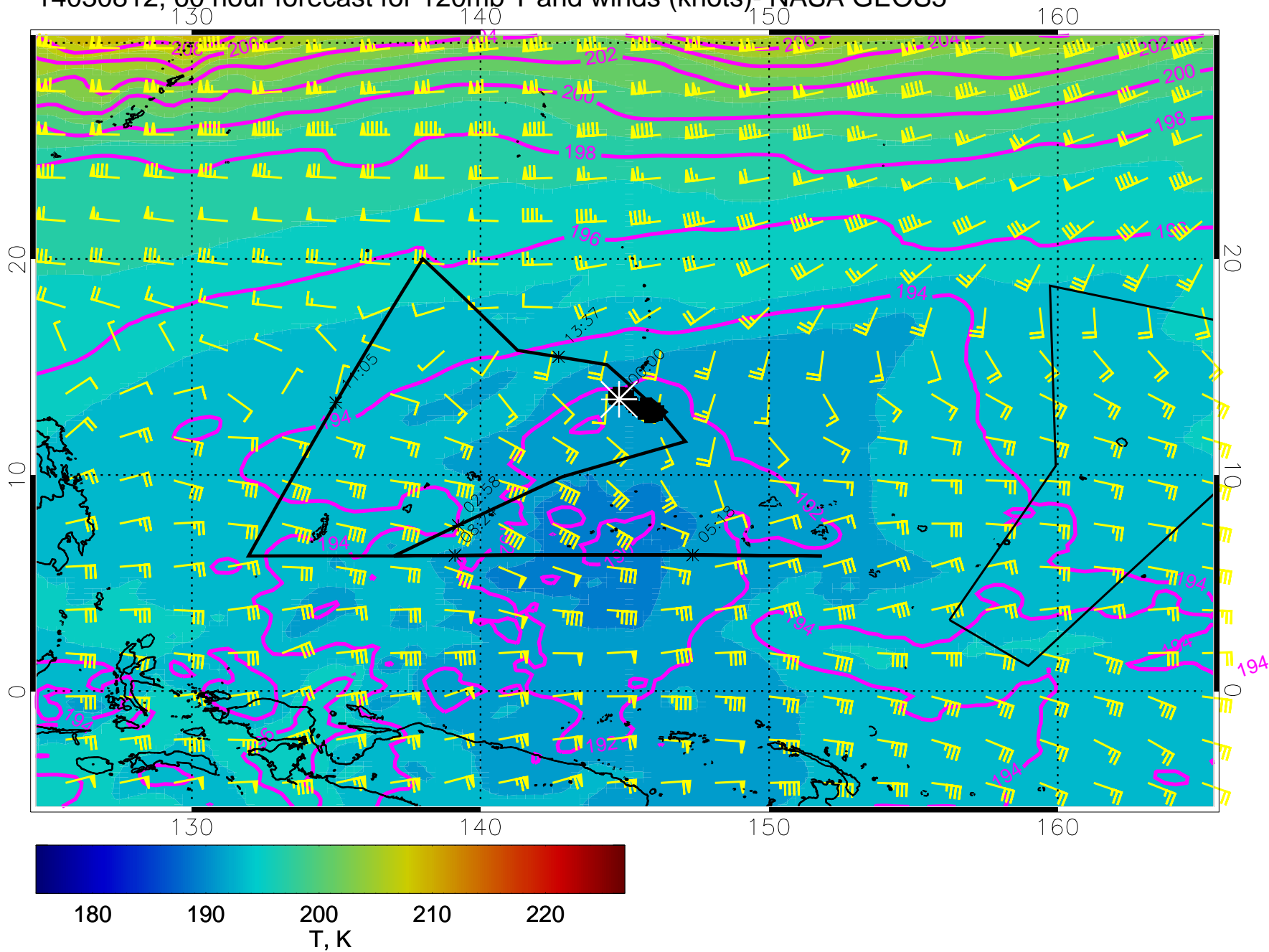




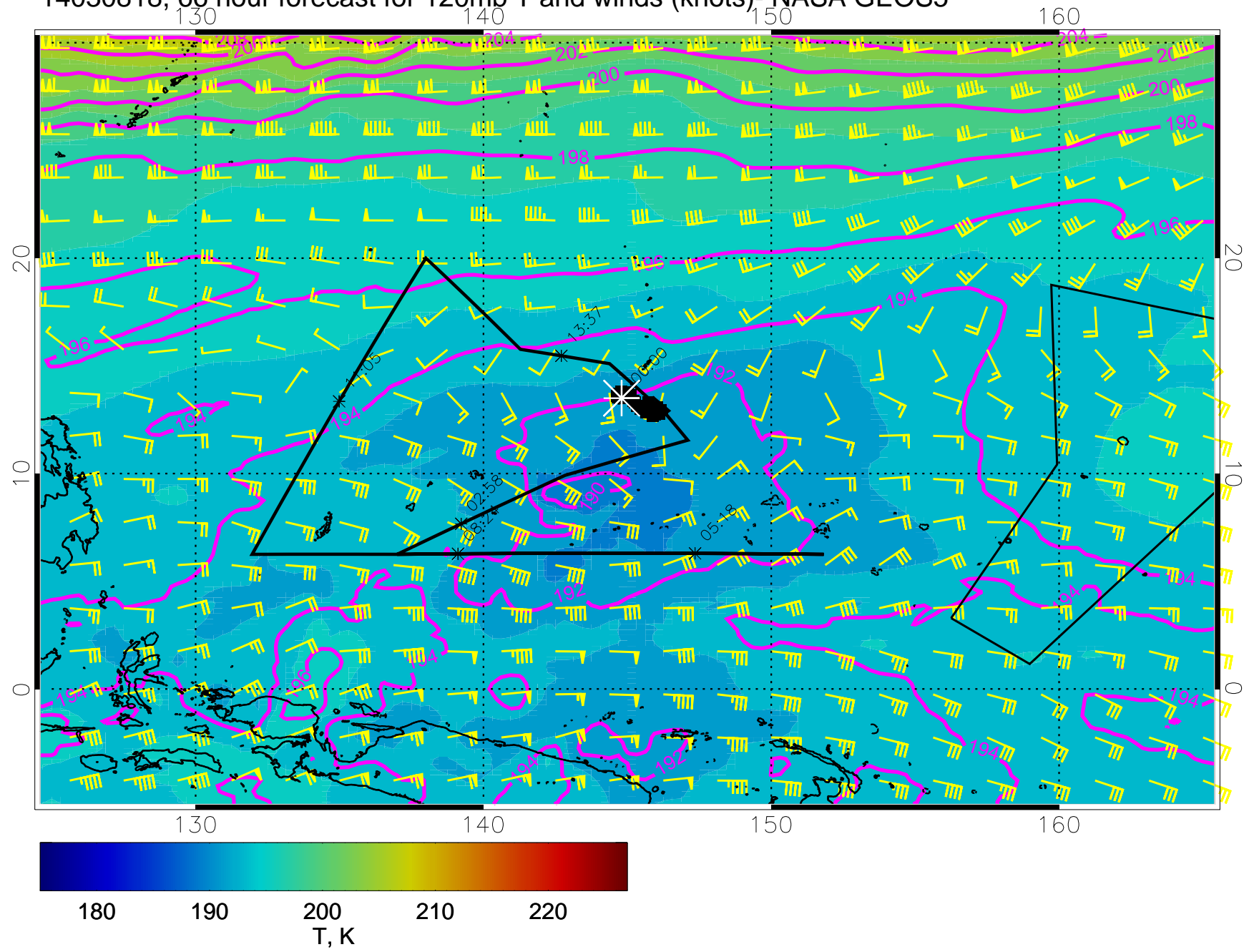
14030806, 54 hour forecast for 120mb T and winds (knots)- NASA GEOS5



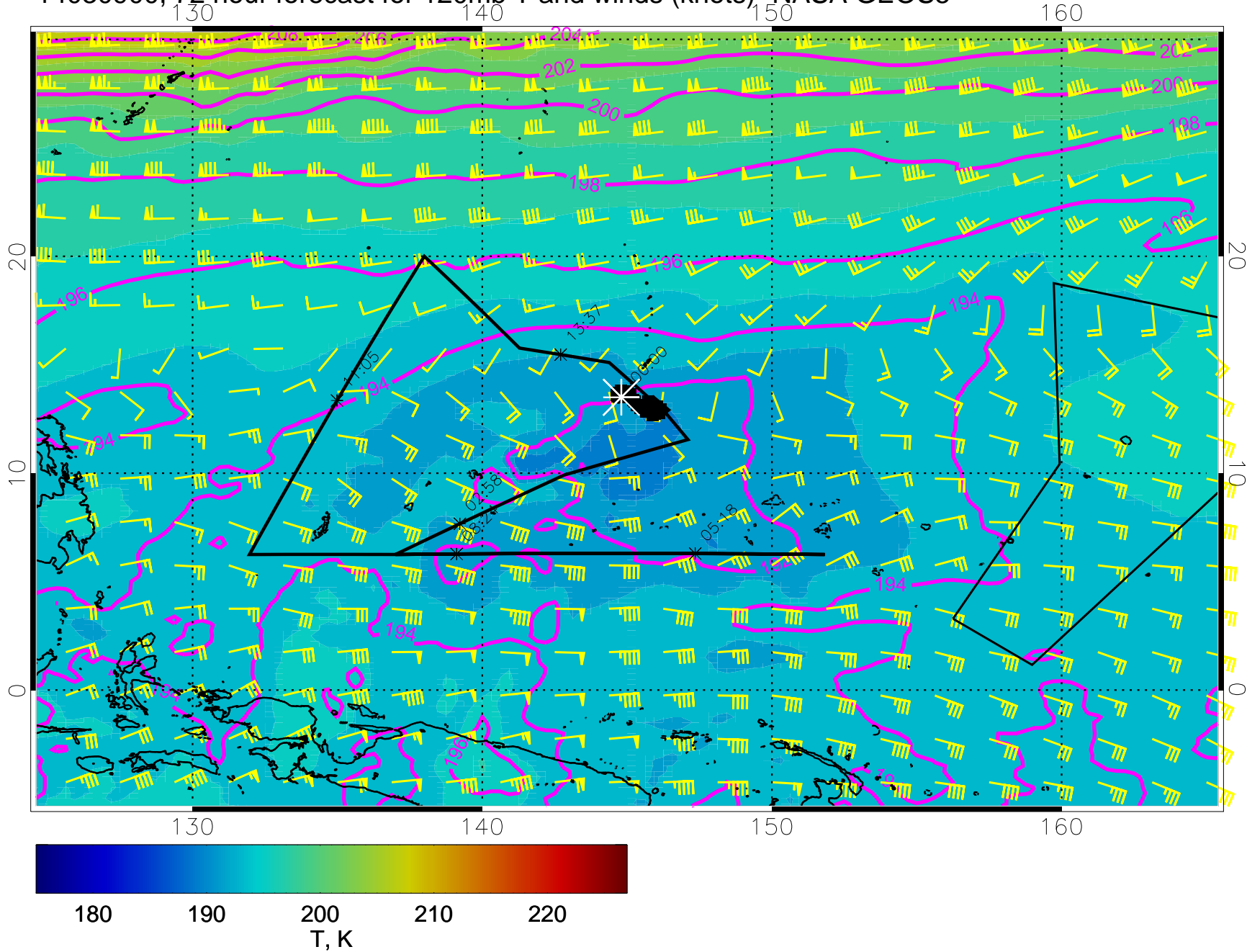
14030812, 60 hour forecast for 120mb T and winds (knots)- NASA GEOS5



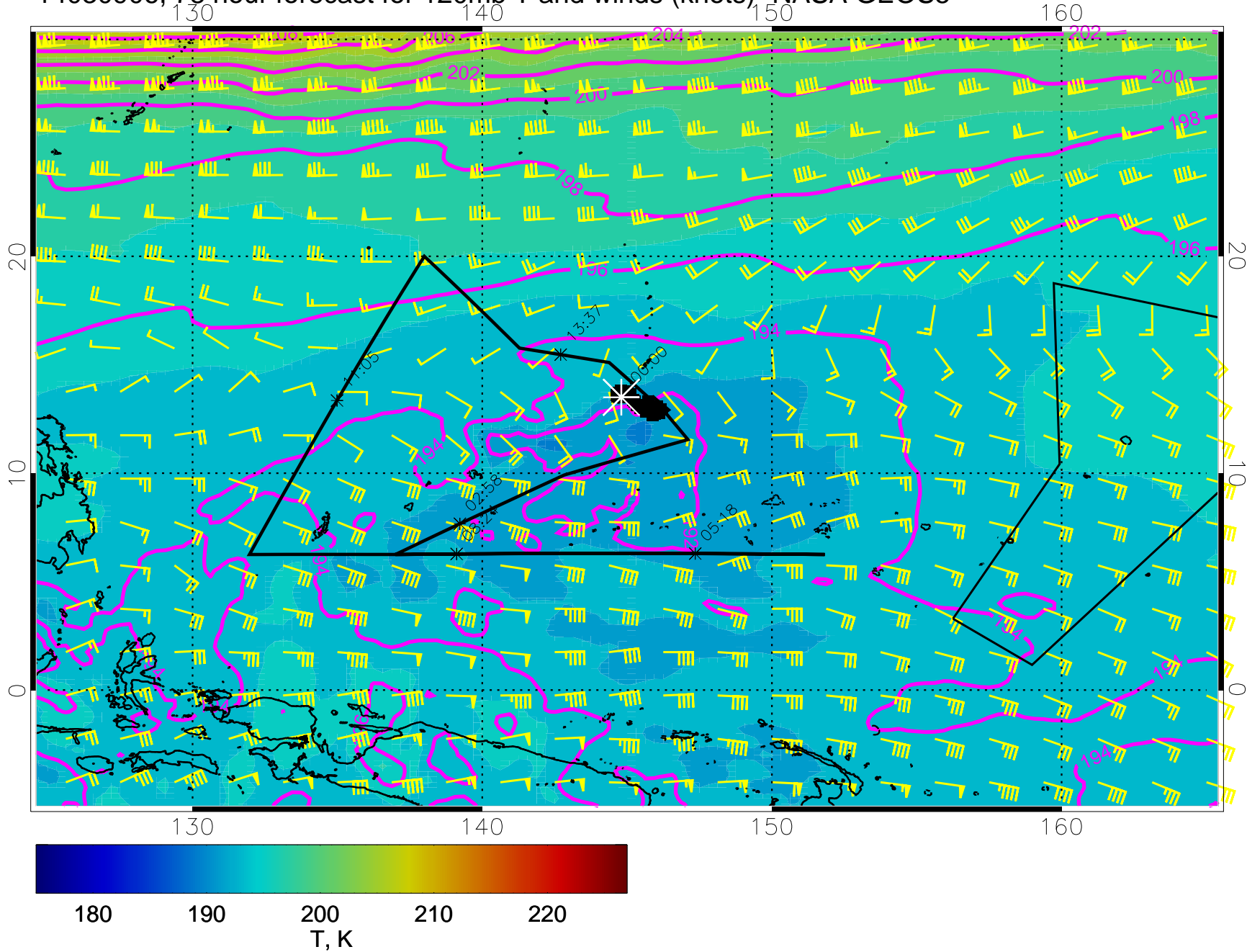
14030818, 66 hour forecast for 120mb T and winds (knots)- NASA GEOS5



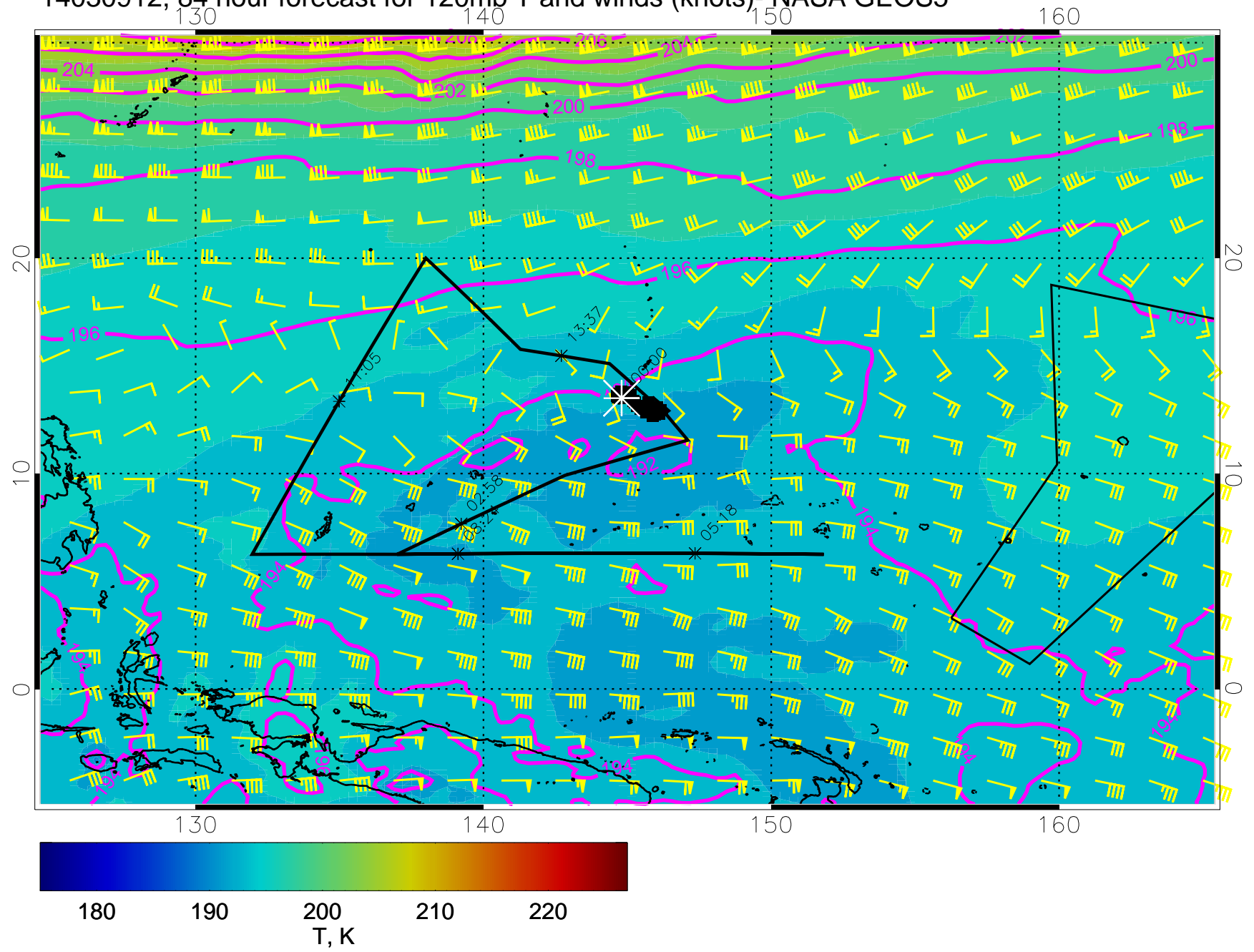
14030900, 72 hour forecast for 120mb T and winds (knots)- NASA GEOS5



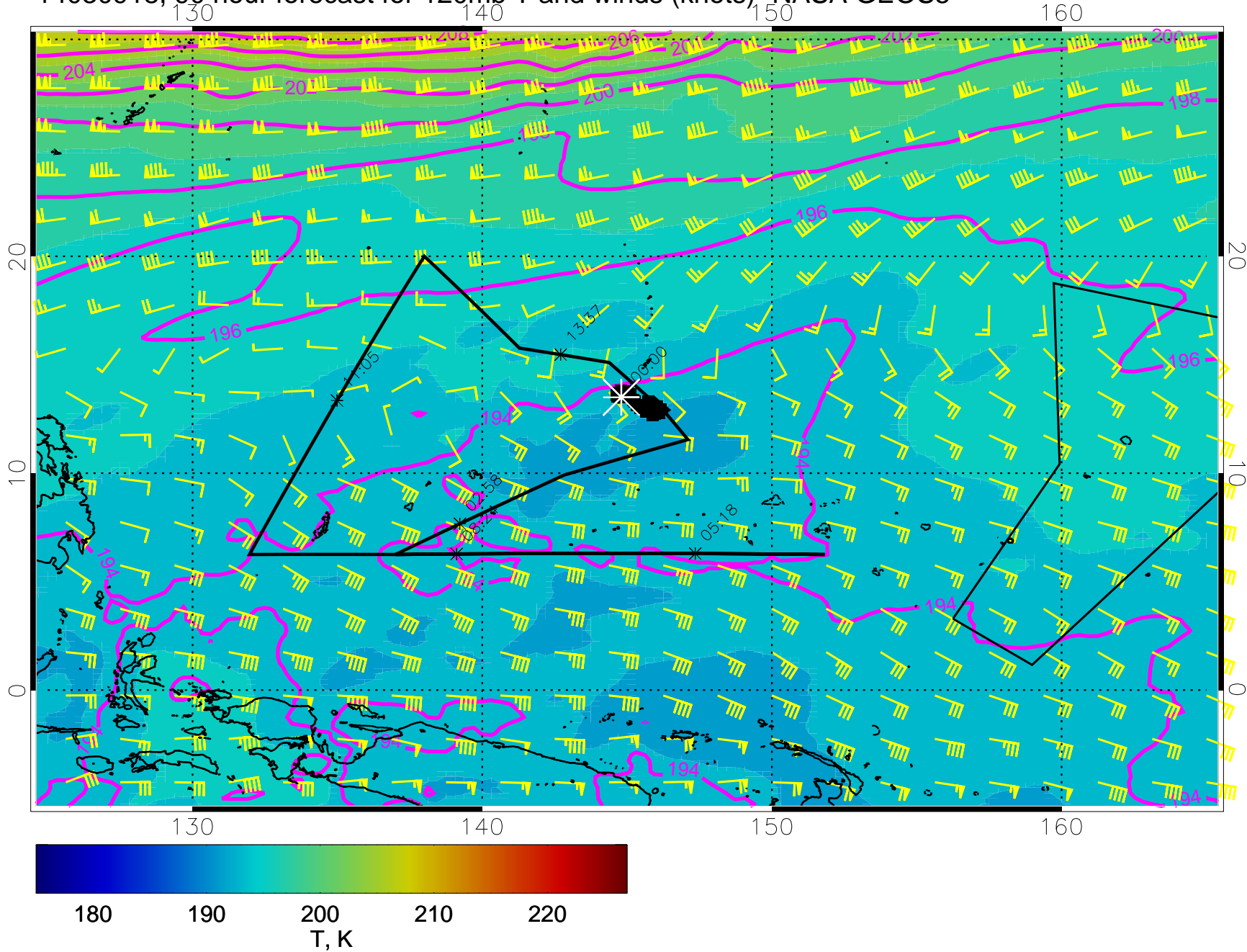
14030906, 78 hour forecast for 120mb T and winds (knots)- NASA GEOS5



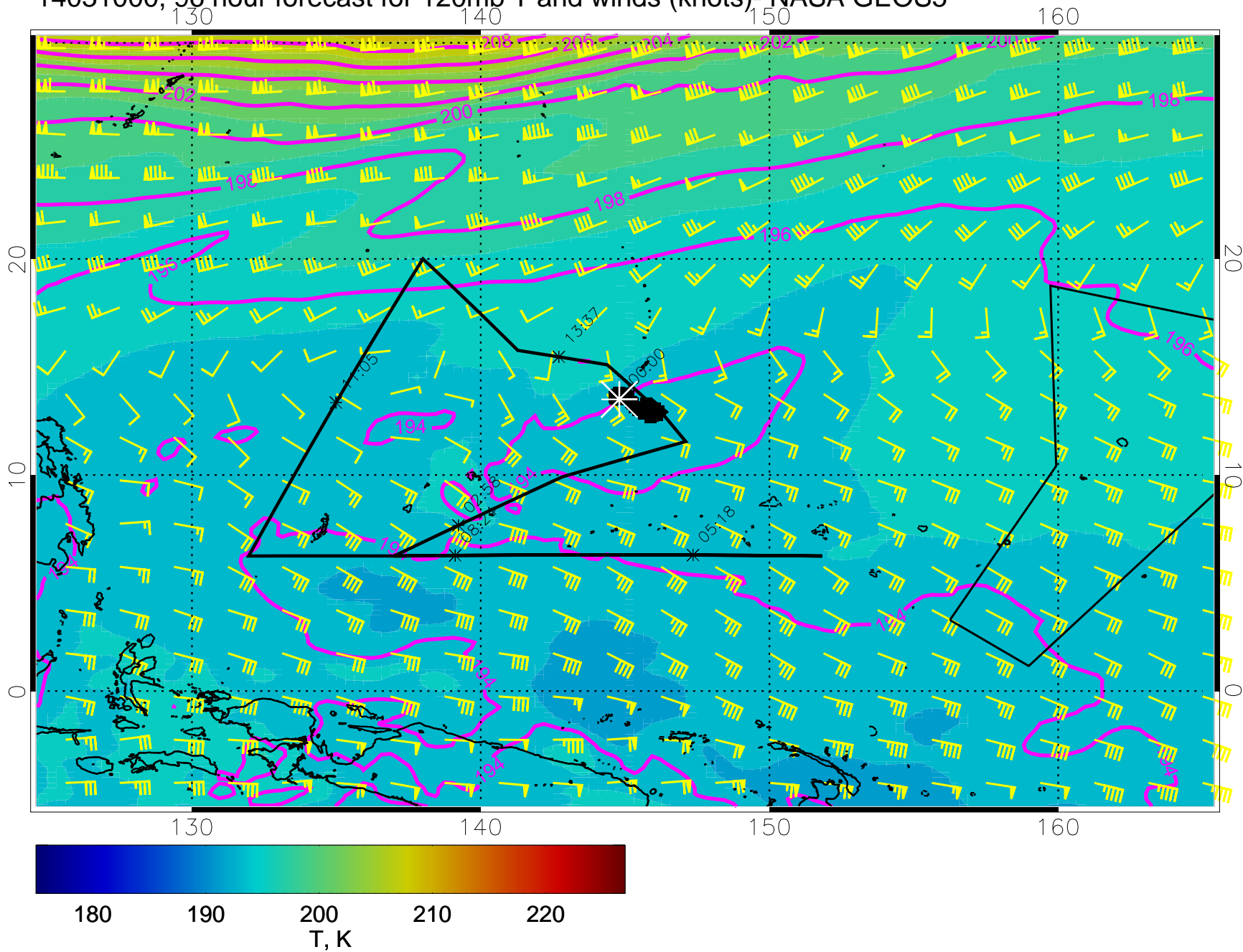
14030912, 84 hour forecast for 120mb T and winds (knots)- NASA GEOS5



14030918, 90 hour forecast for 120mb T and winds (knots)- NASA GEOS5

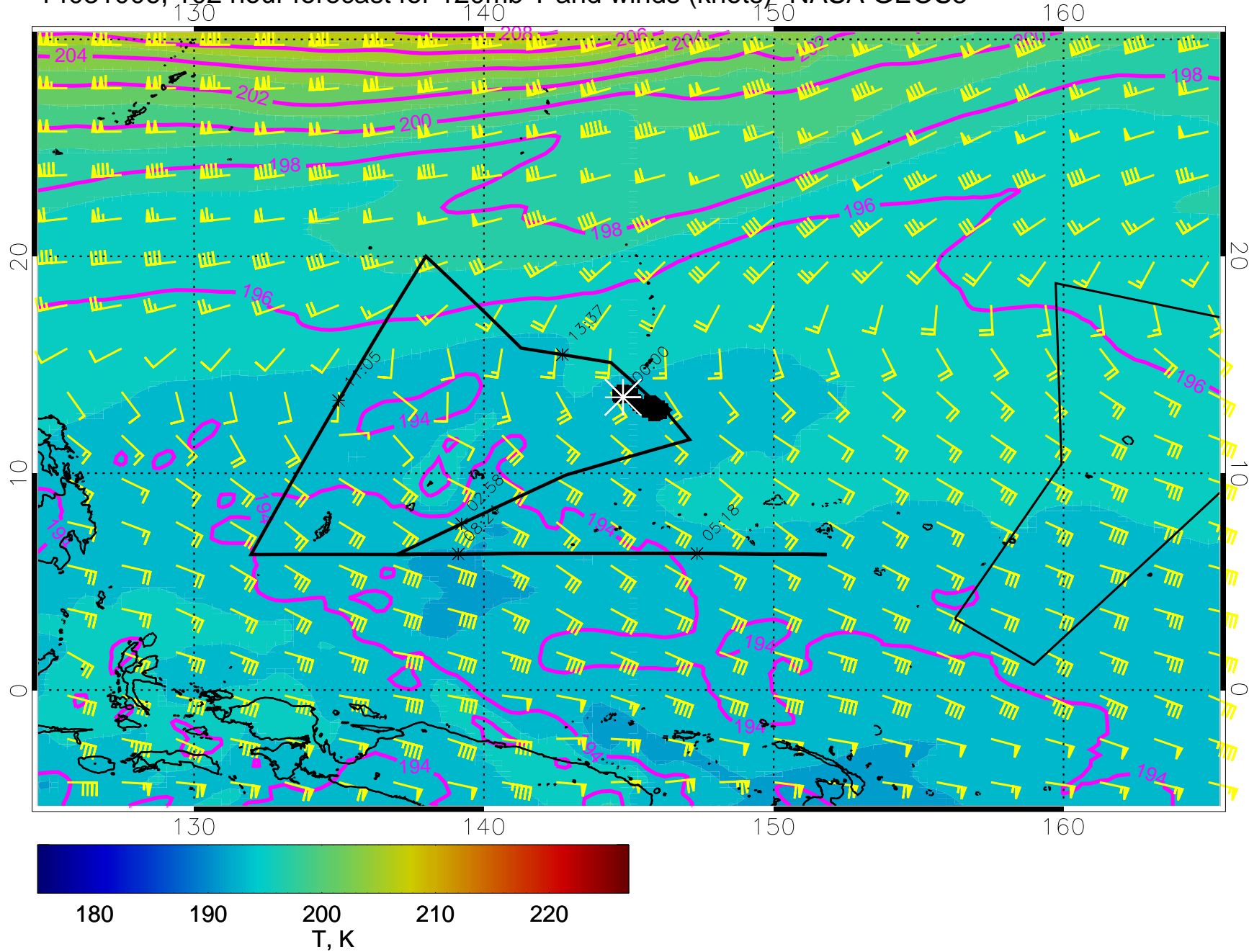


14031000, 96 hour forecast for 120mb T and winds (knots)- NASA GEOS5

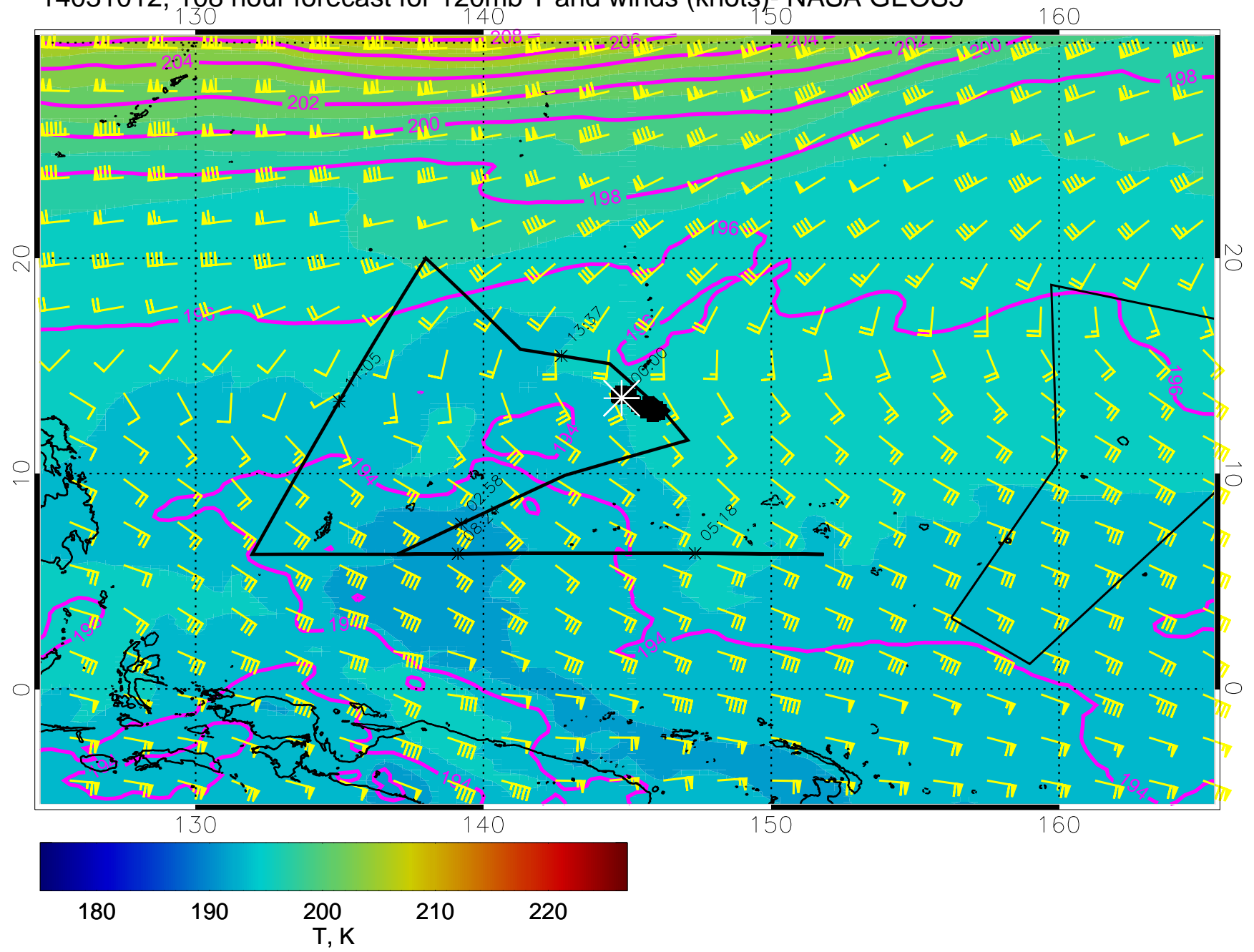




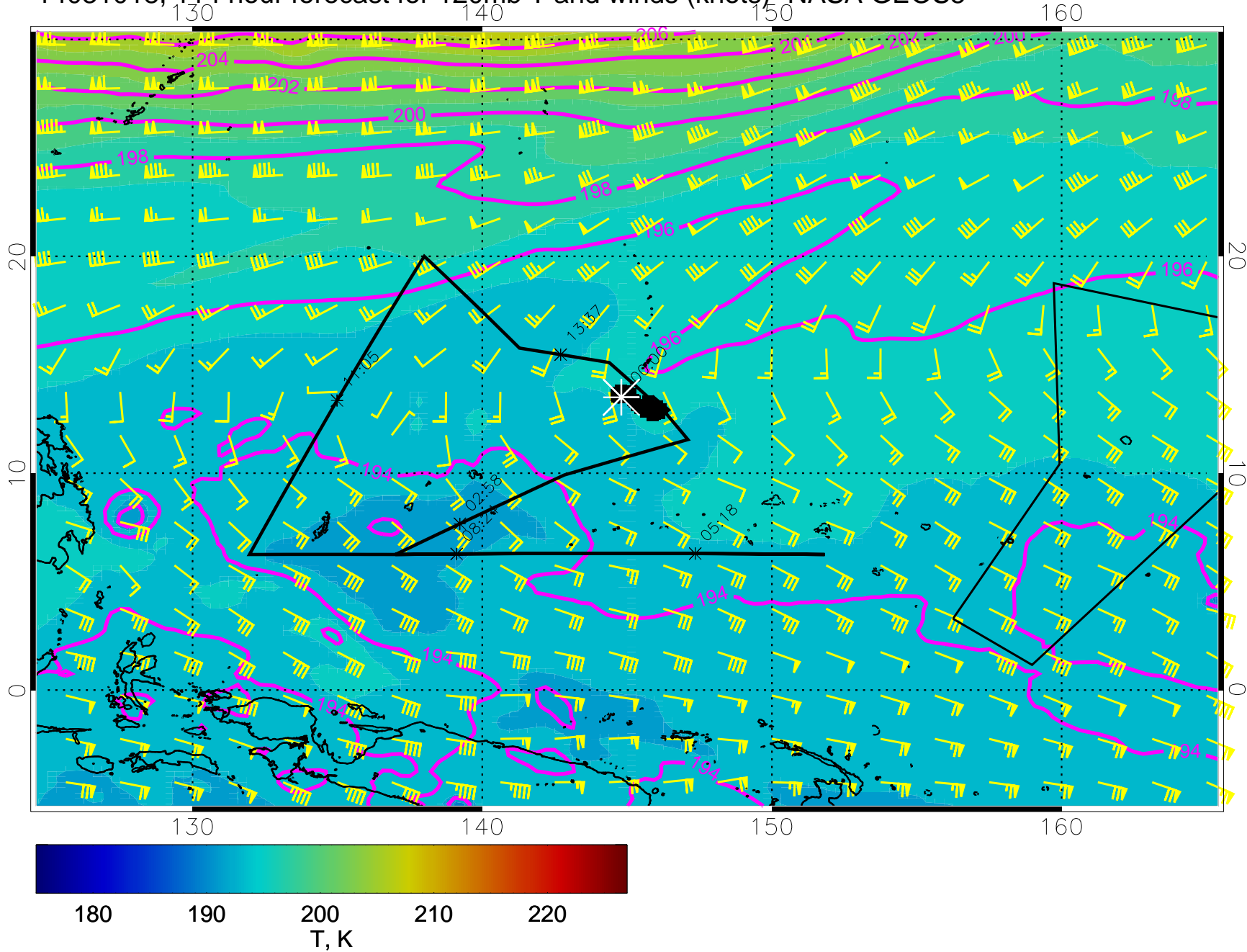
14031006, 102 hour forecast for 120mb T and winds (knots)- NASA GEOS5



14031012, 108 hour forecast for 120mb T and winds (knots)- NASA GEOS5



14031018, 114 hour forecast for 120mb T and winds (knots)- NASA GEOS5



14031100, 120 hour forecast for 120mb T and winds (knots)- NASA GEOS5

