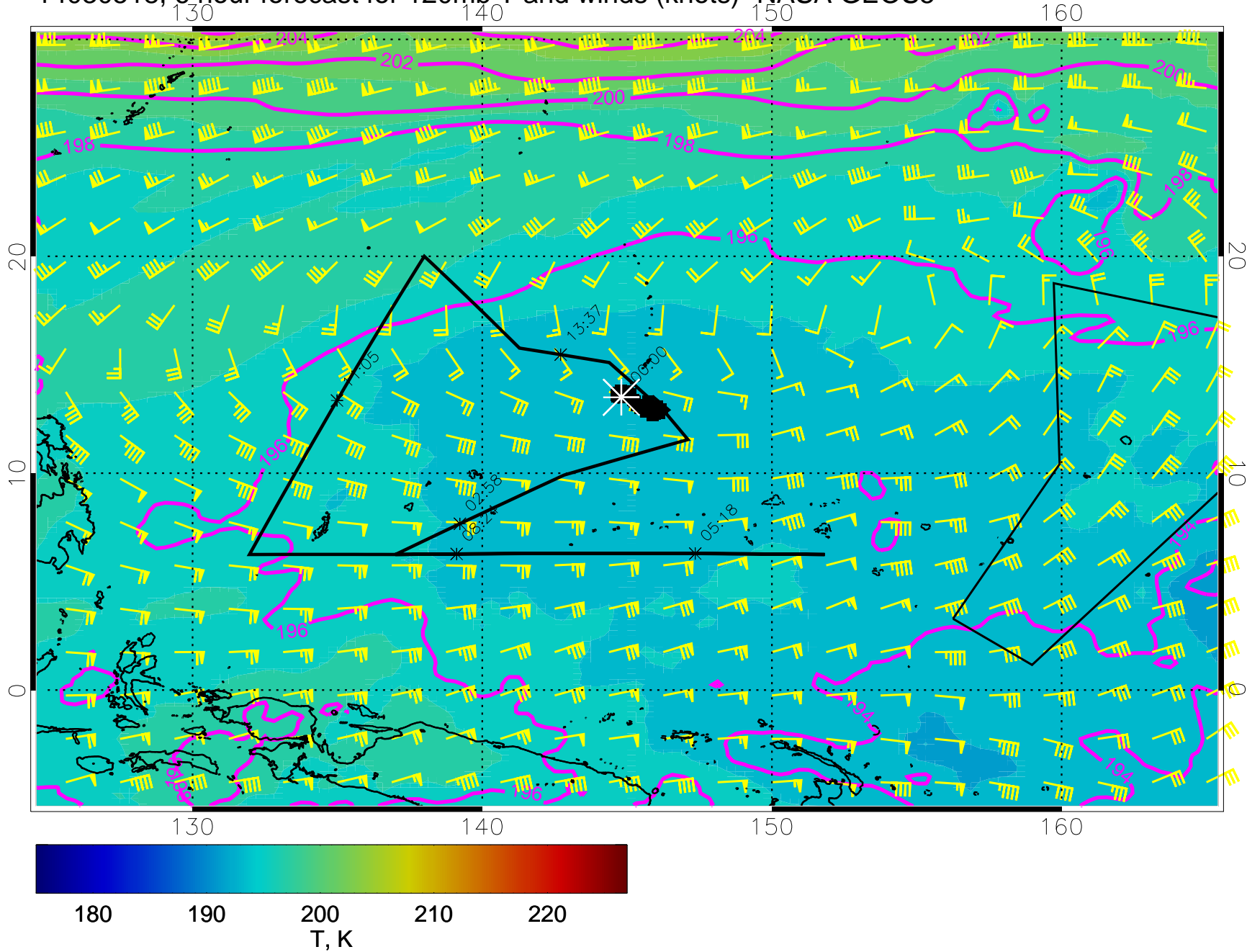
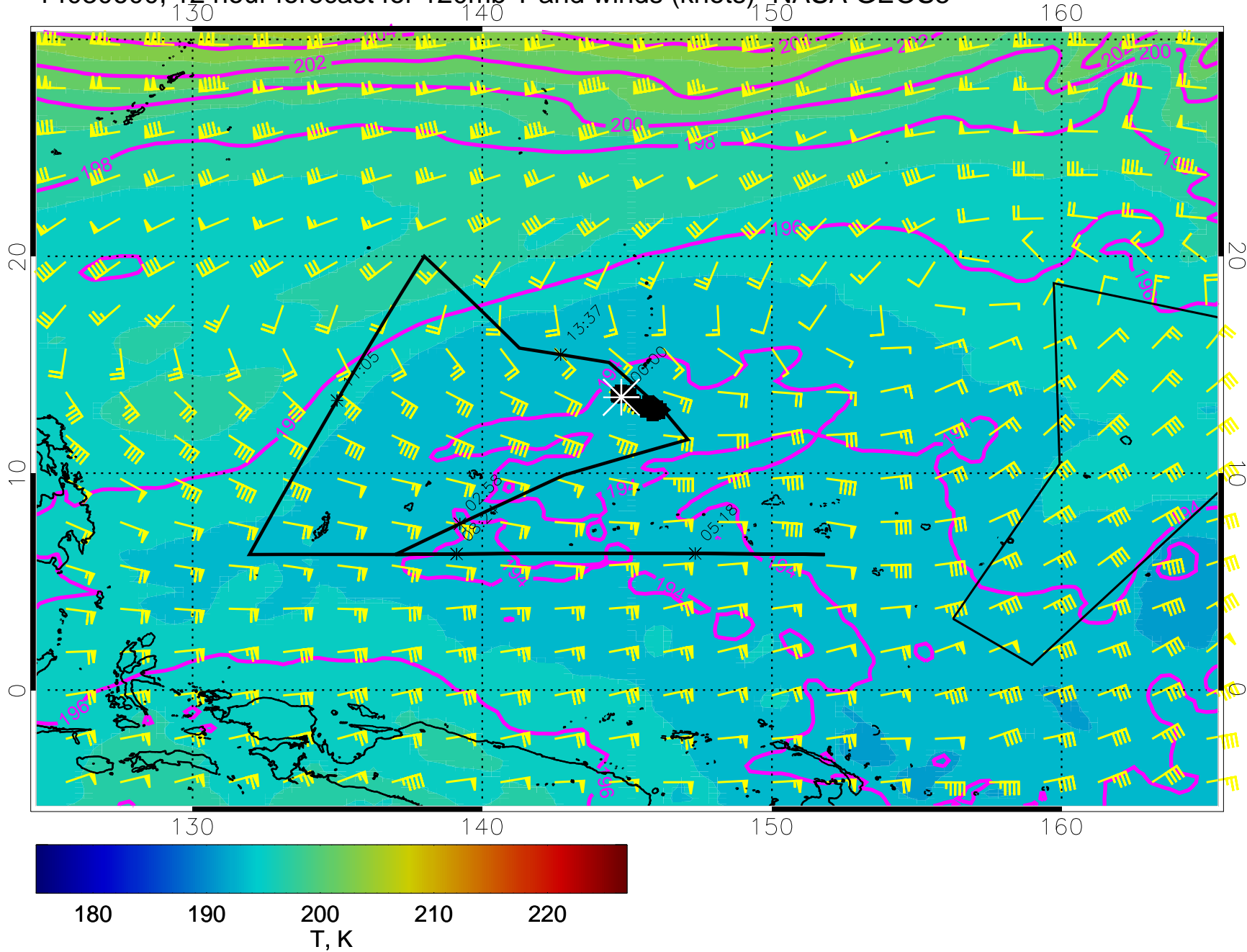


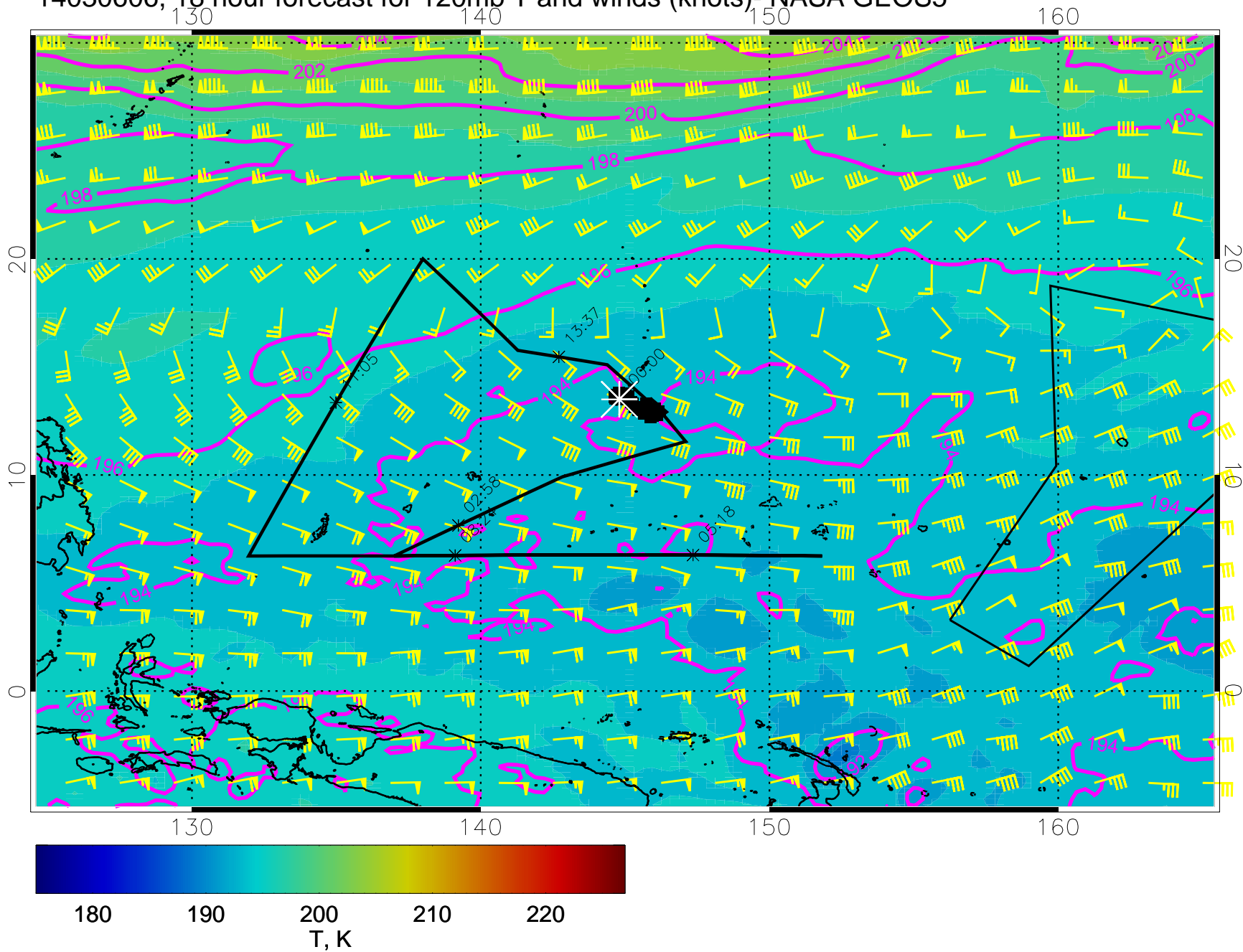
14030518, 6 hour forecast for 120mb T and winds (knots)- NASA GEOS5



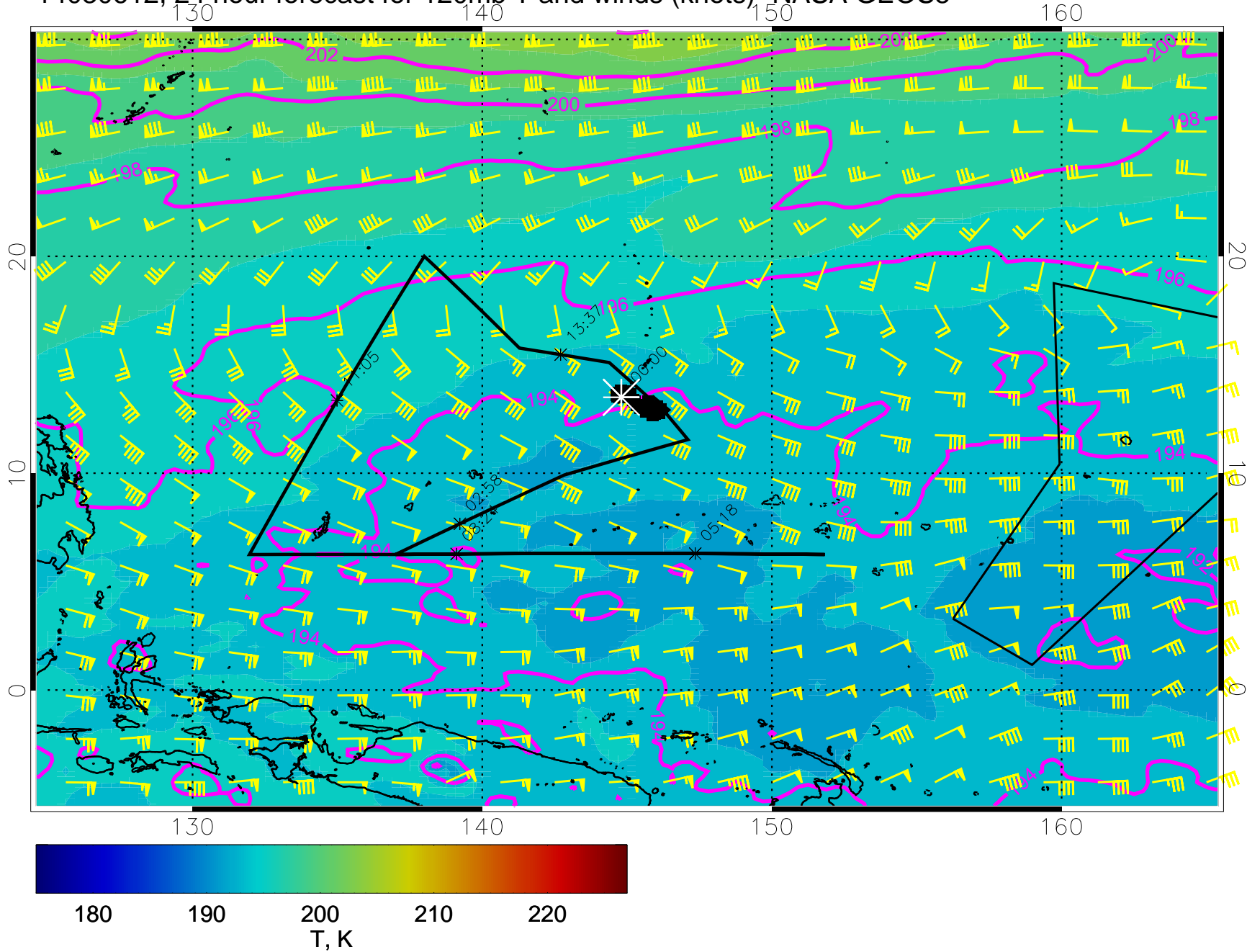
14030600, 12 hour forecast for 120mb T and winds (knots)- NASA GEOS5



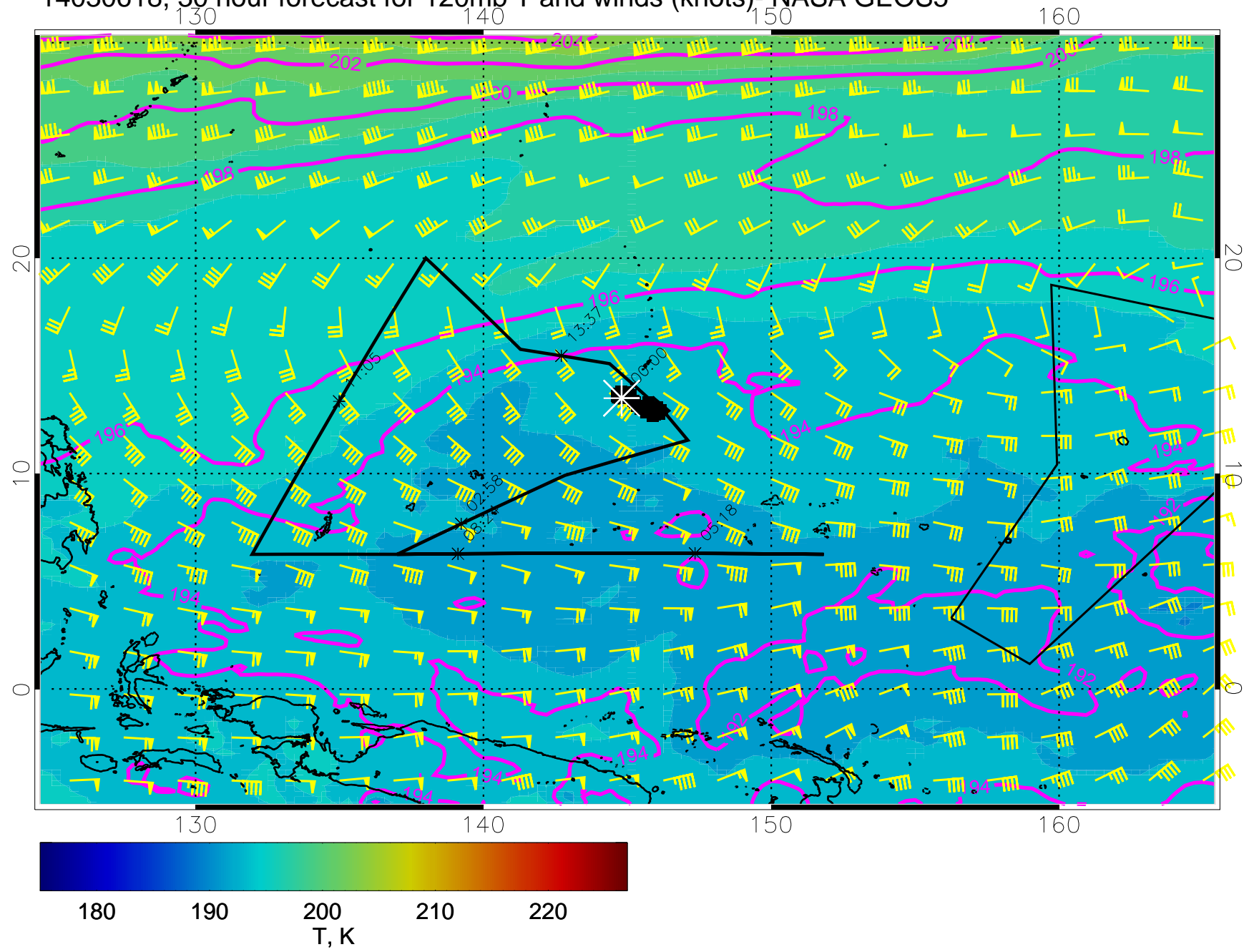
14030606, 18 hour forecast for 120mb T and winds (knots)- NASA GEOS5



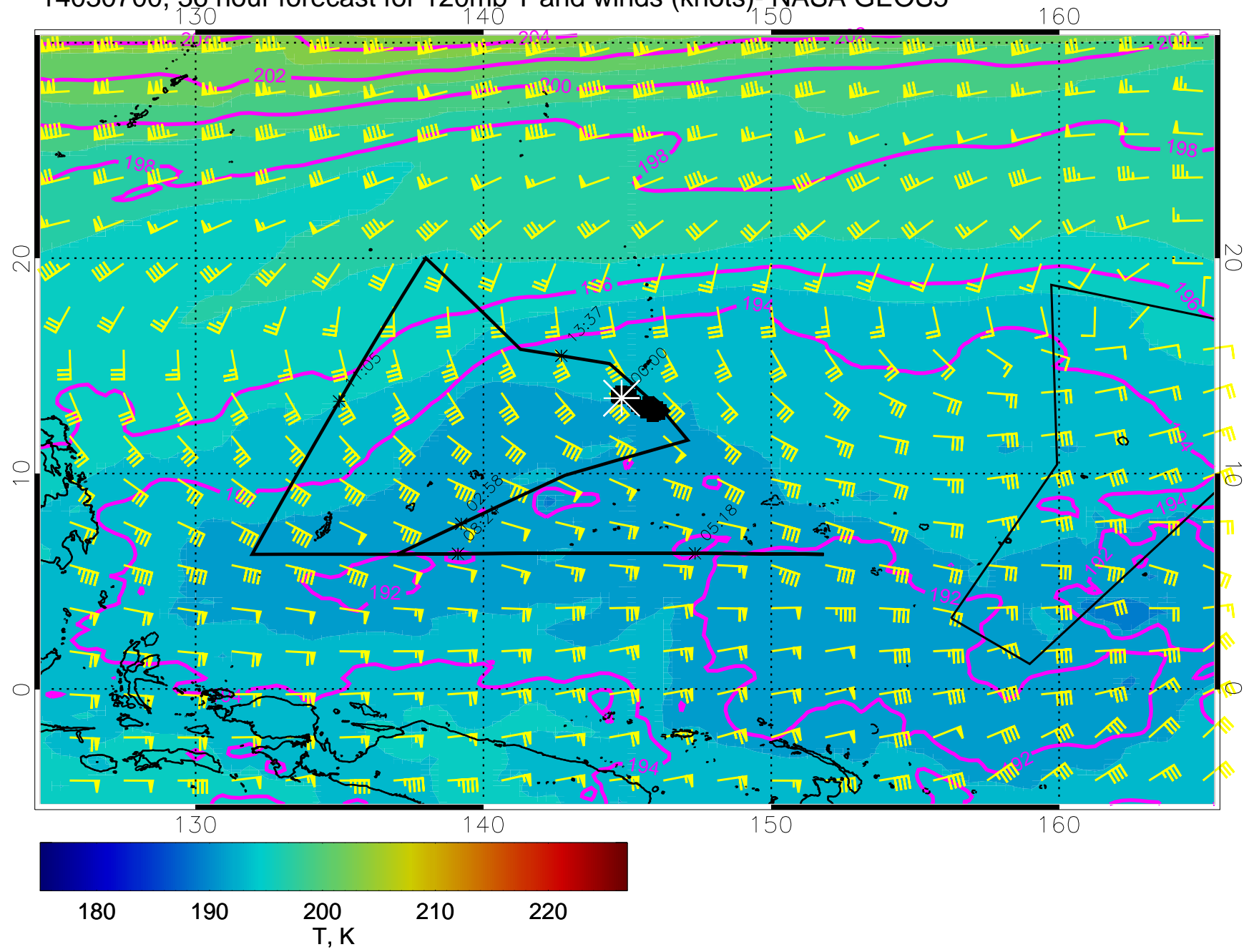
14030612, 24 hour forecast for 120mb T and winds (knots)- NASA GEOS5



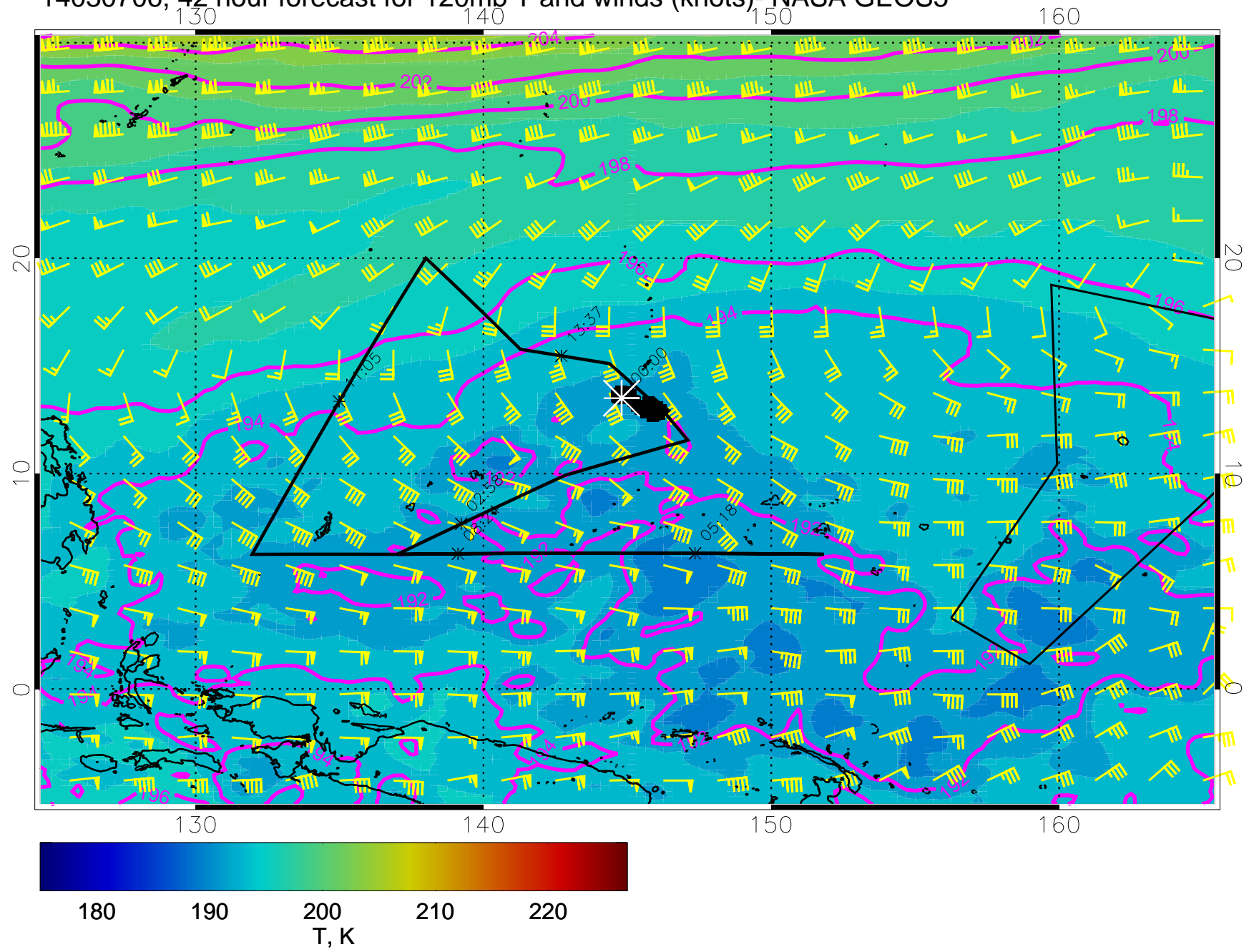
14030618, 30 hour forecast for 120mb T and winds (knots)- NASA GEOS5



14030700, 36 hour forecast for 120mb T and winds (knots)- NASA GEOS5



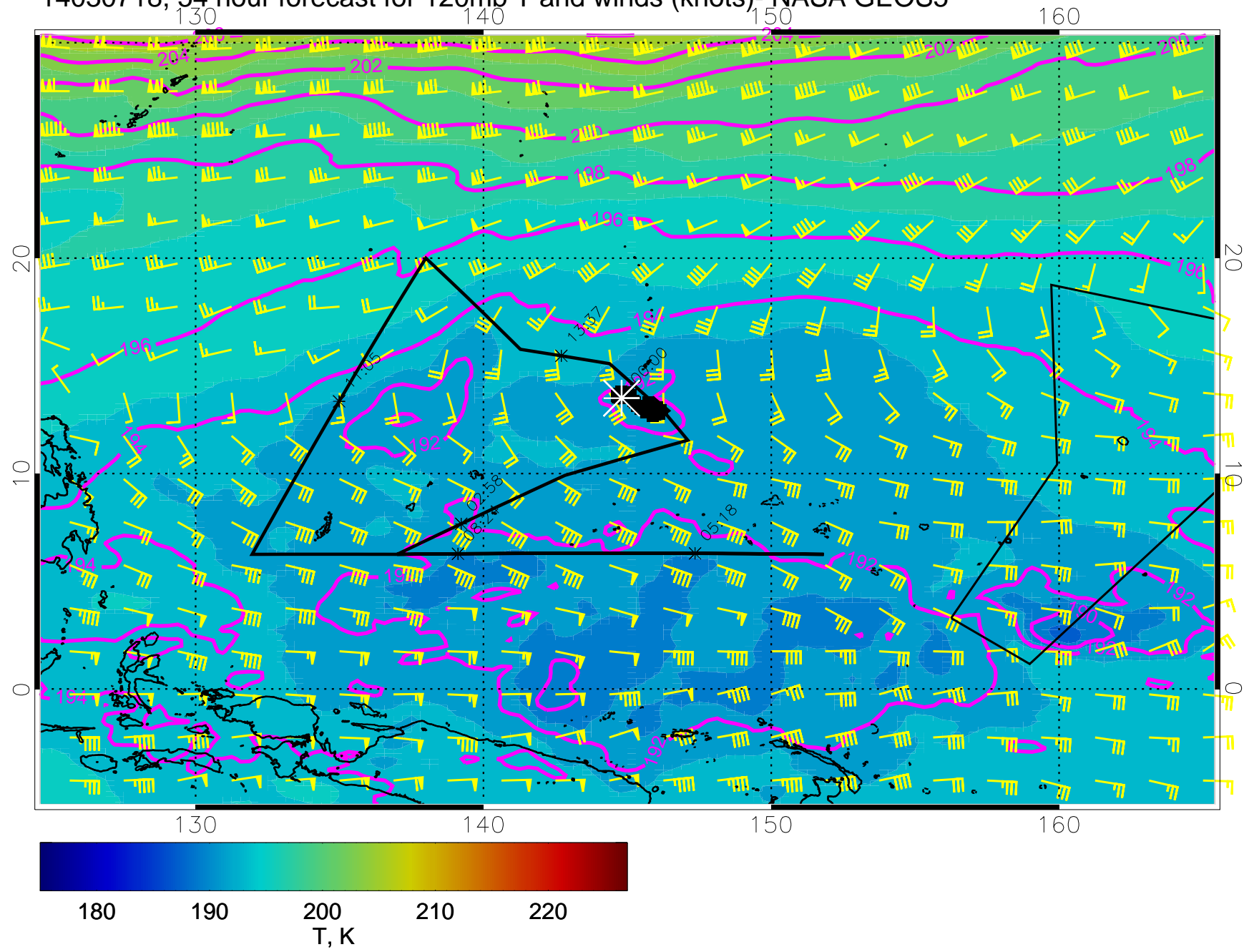
14030706, 42 hour forecast for 120mb T and winds (knots)- NASA GEOS5



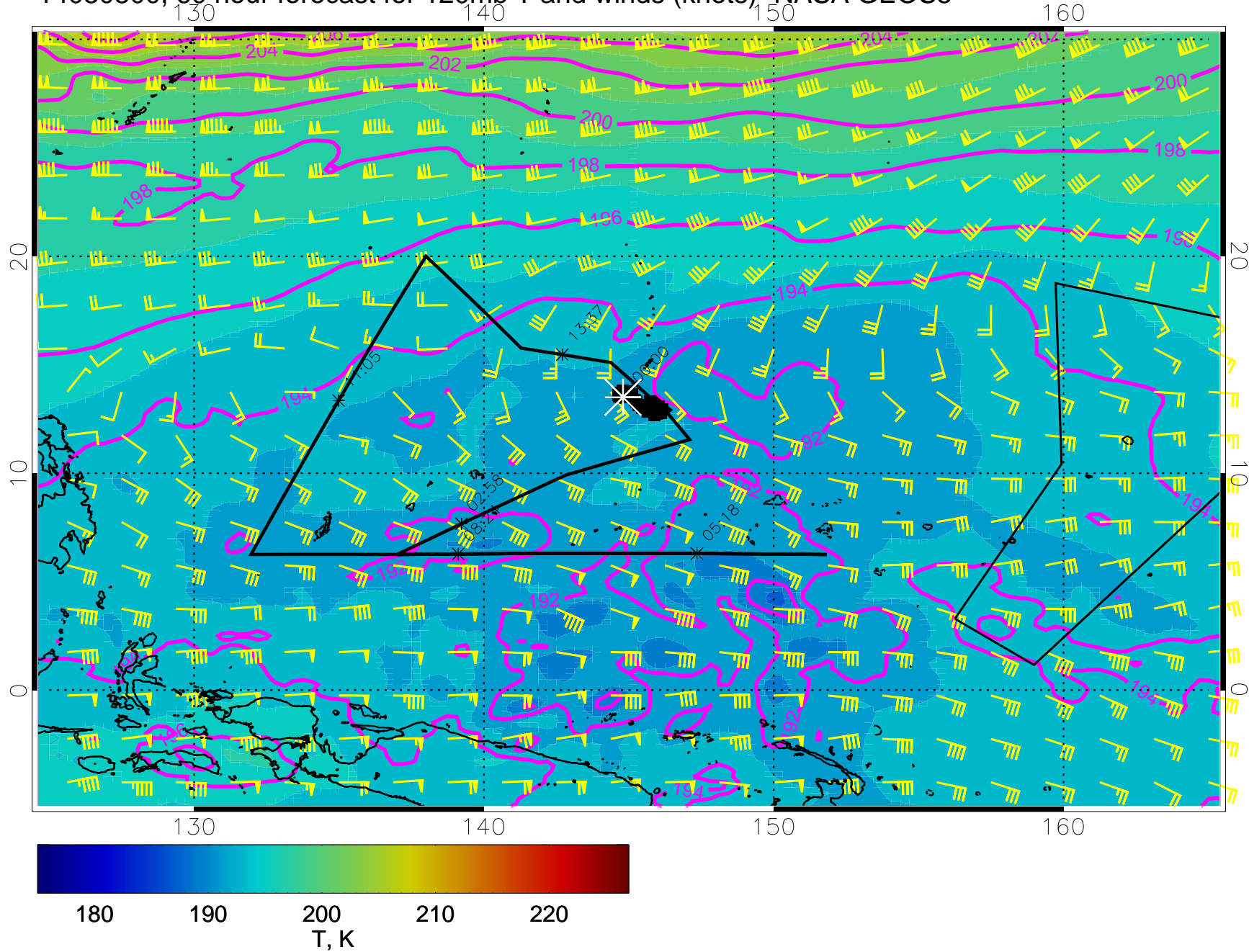




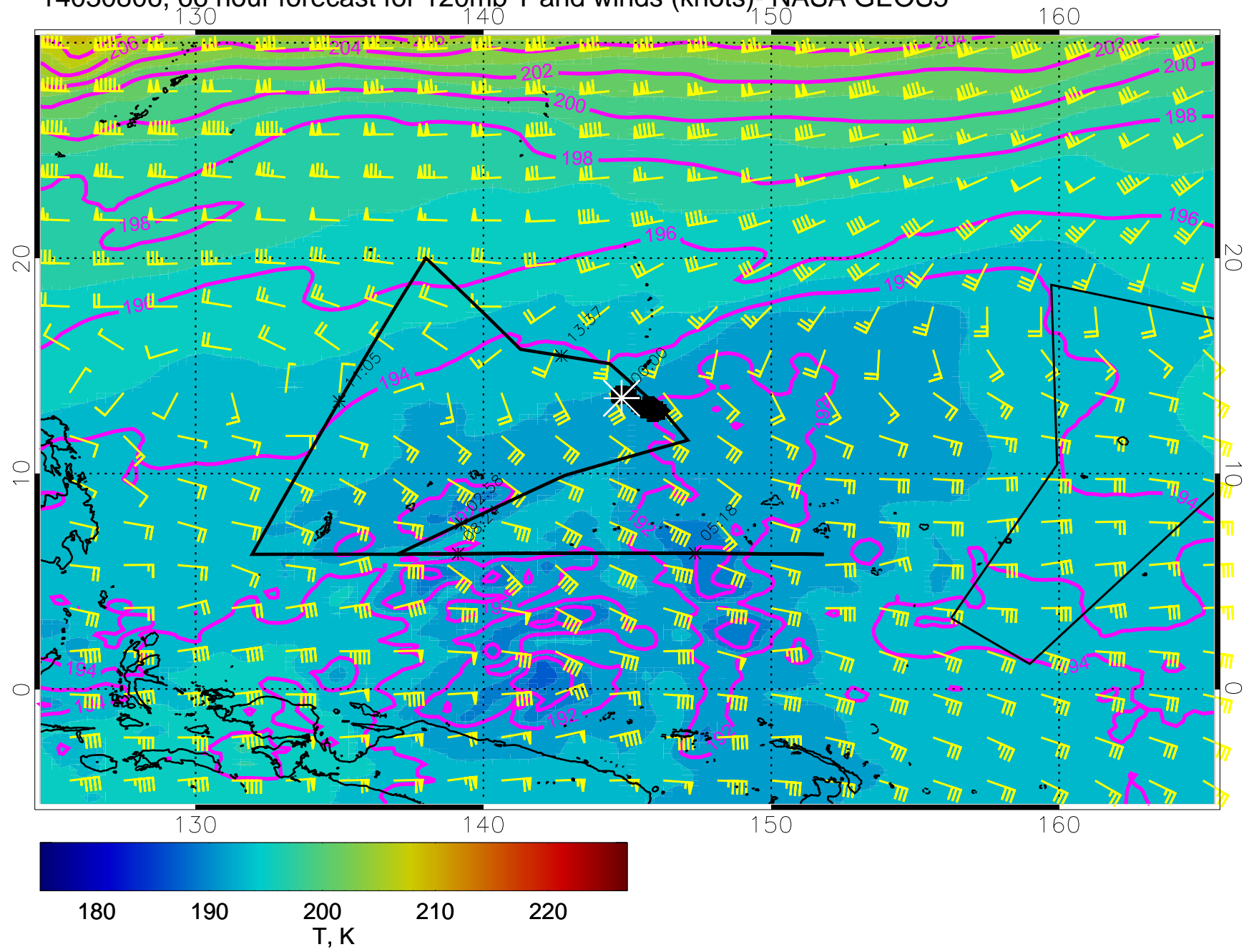
14030718, 54 hour forecast for 120mb T and winds (knots)- NASA GEOS5



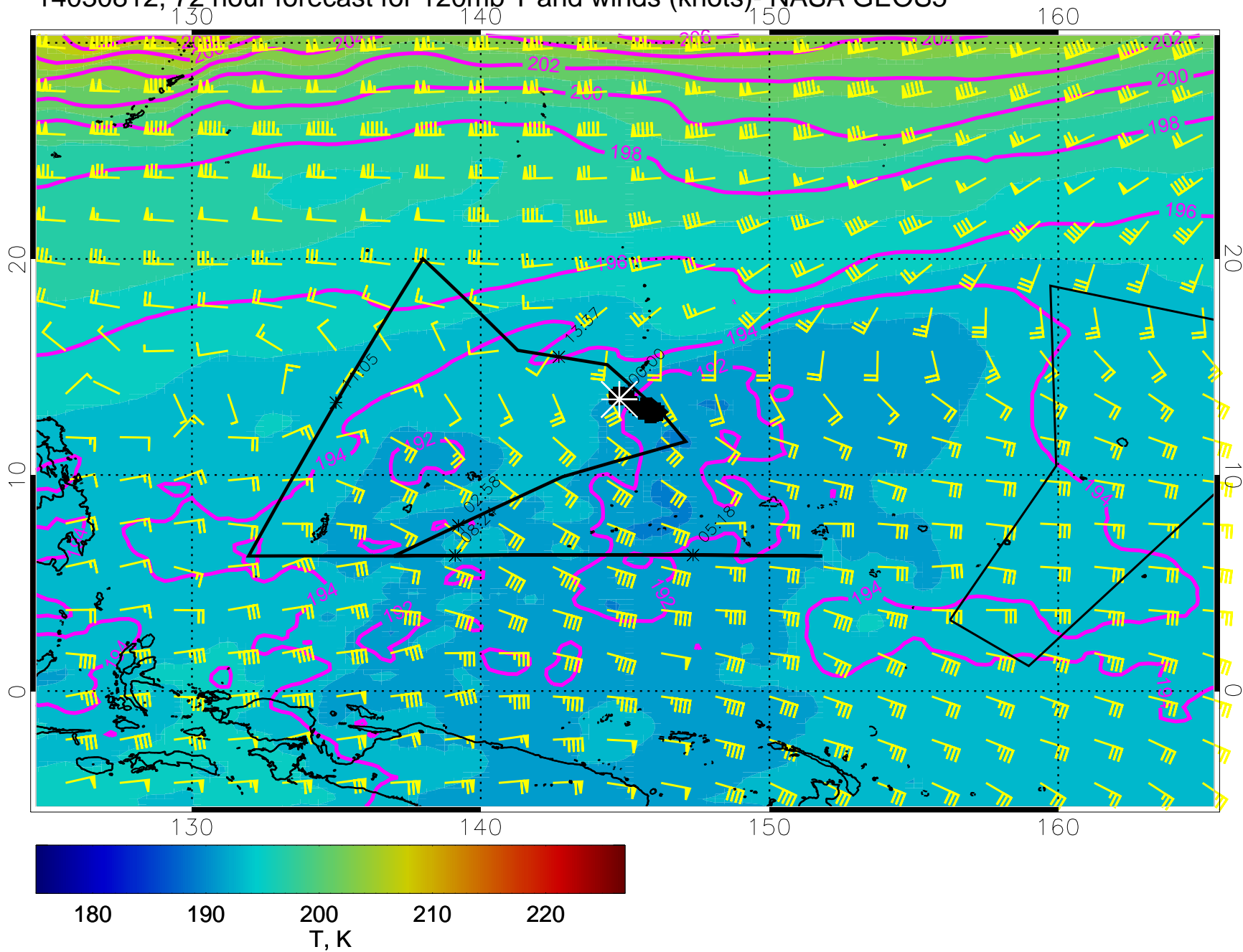
14030800, 60 hour forecast for 120mb T and winds (knots)- NASA GEOS5



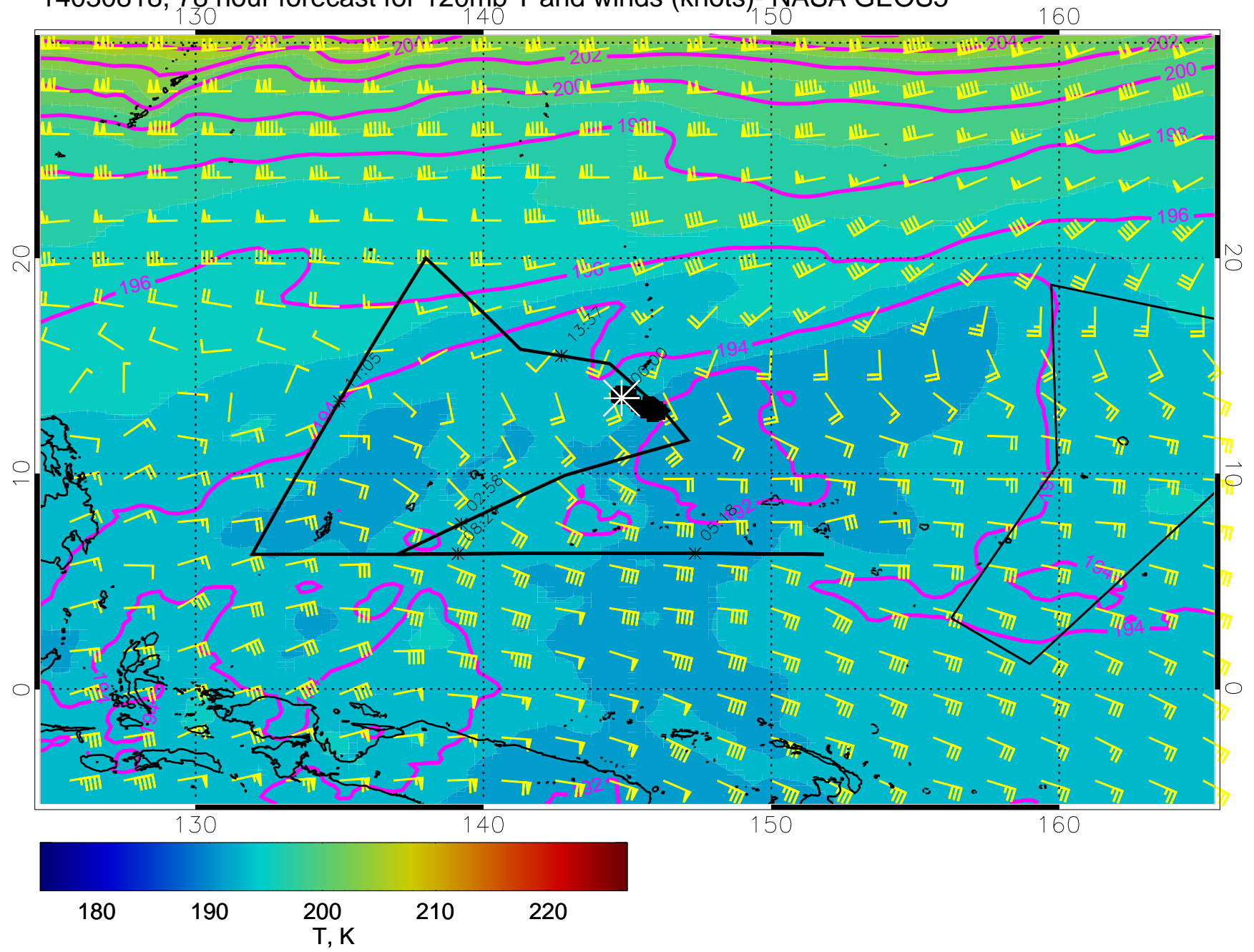
14030806, 66 hour forecast for 120mb T and winds (knots)- NASA GEOS5



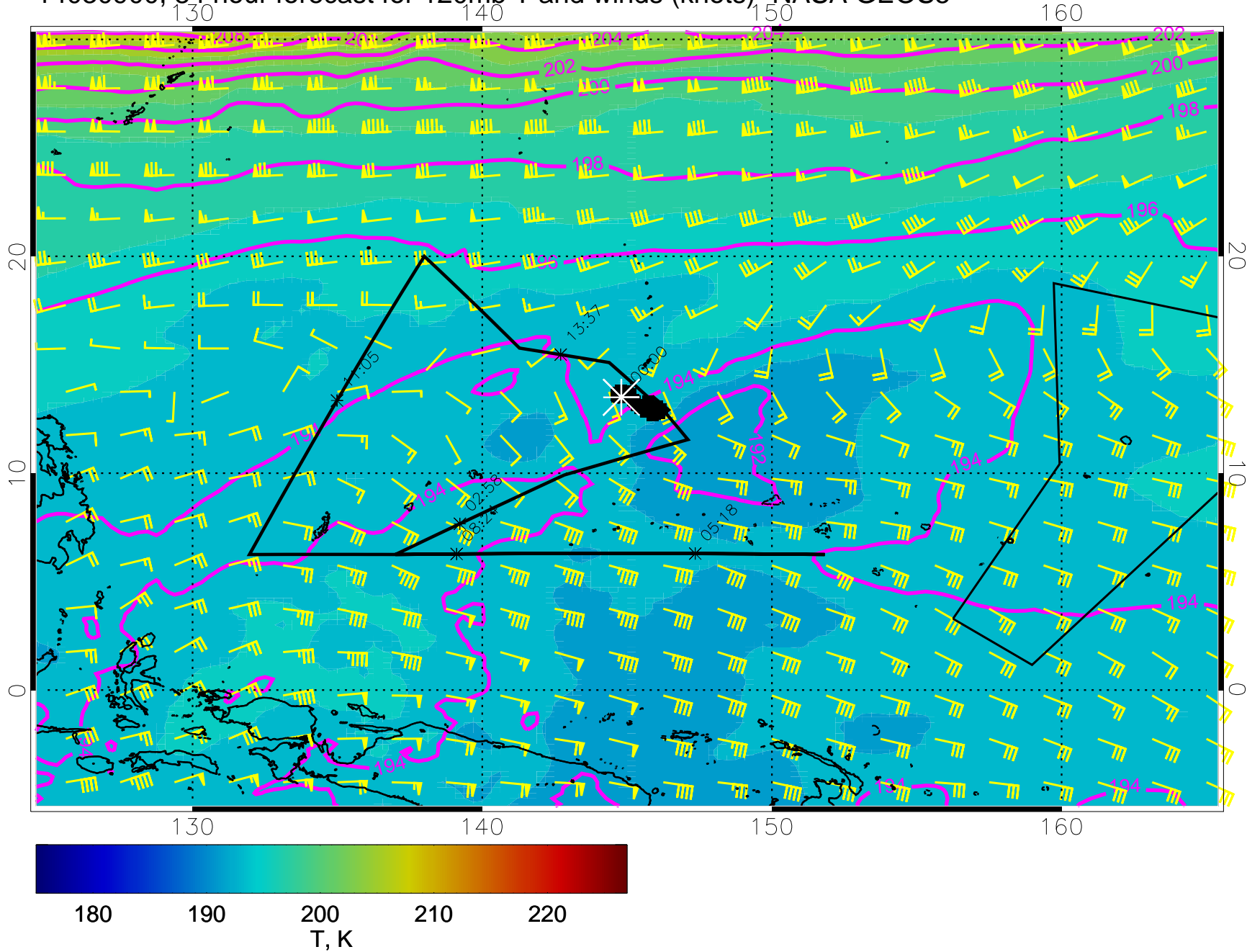
14030812, 72 hour forecast for 120mb T and winds (knots)- NASA GEOS5



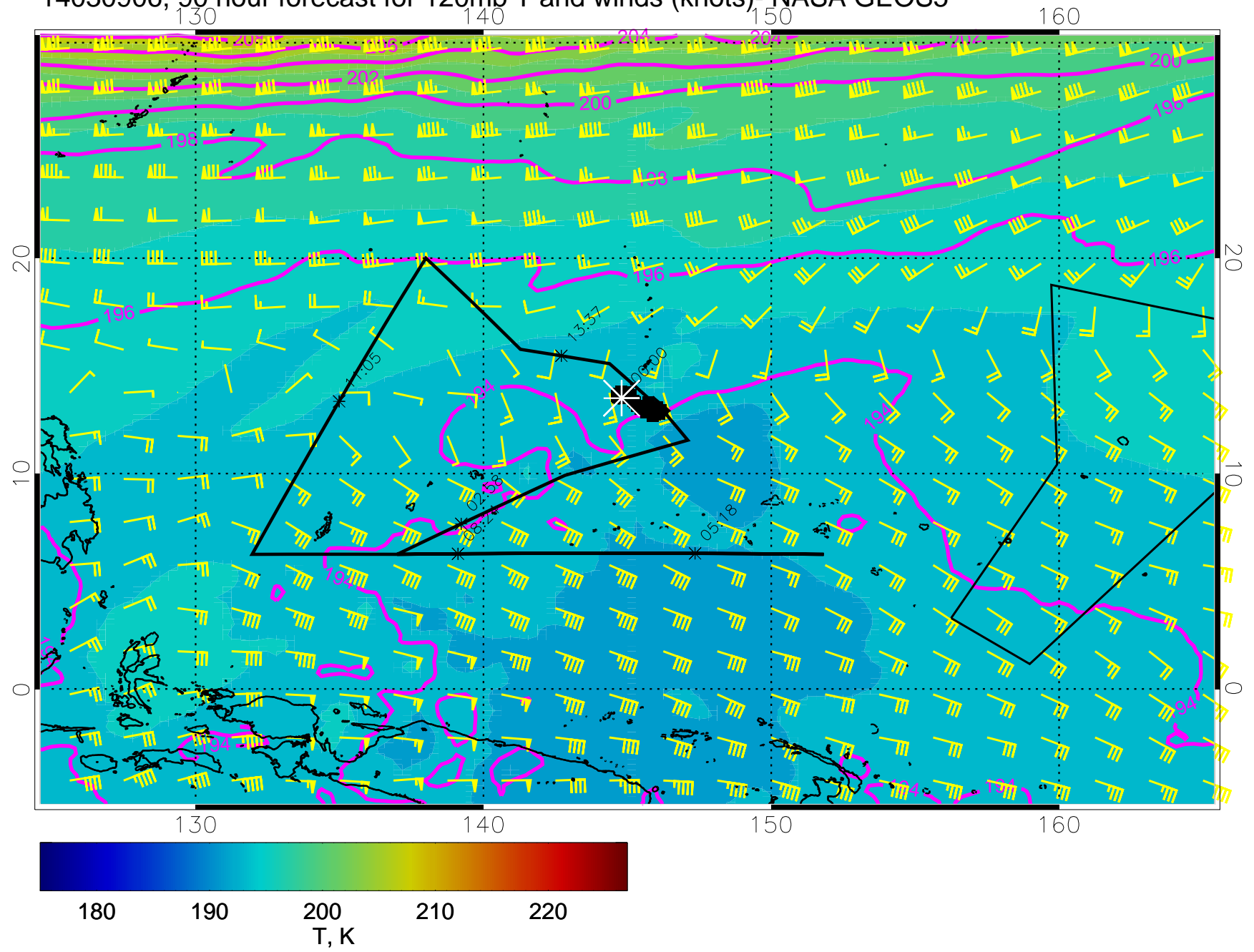
14030818, 78 hour forecast for 120mb T and winds (knots)- NASA GEOS5



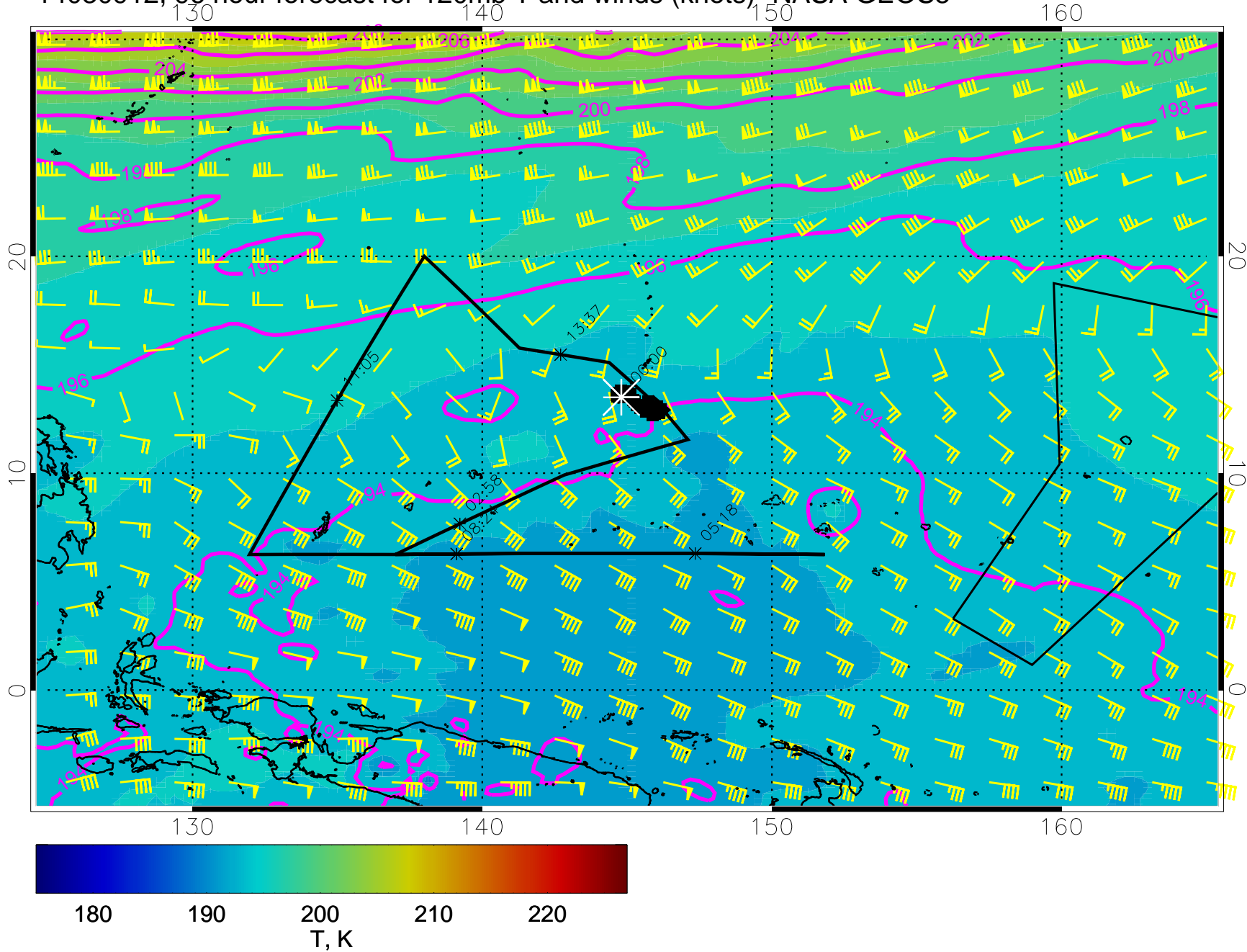
14030900, 84 hour forecast for 120mb T and winds (knots)- NASA GEOS5



14030906, 90 hour forecast for 120mb T and winds (knots)- NASA GEOS5

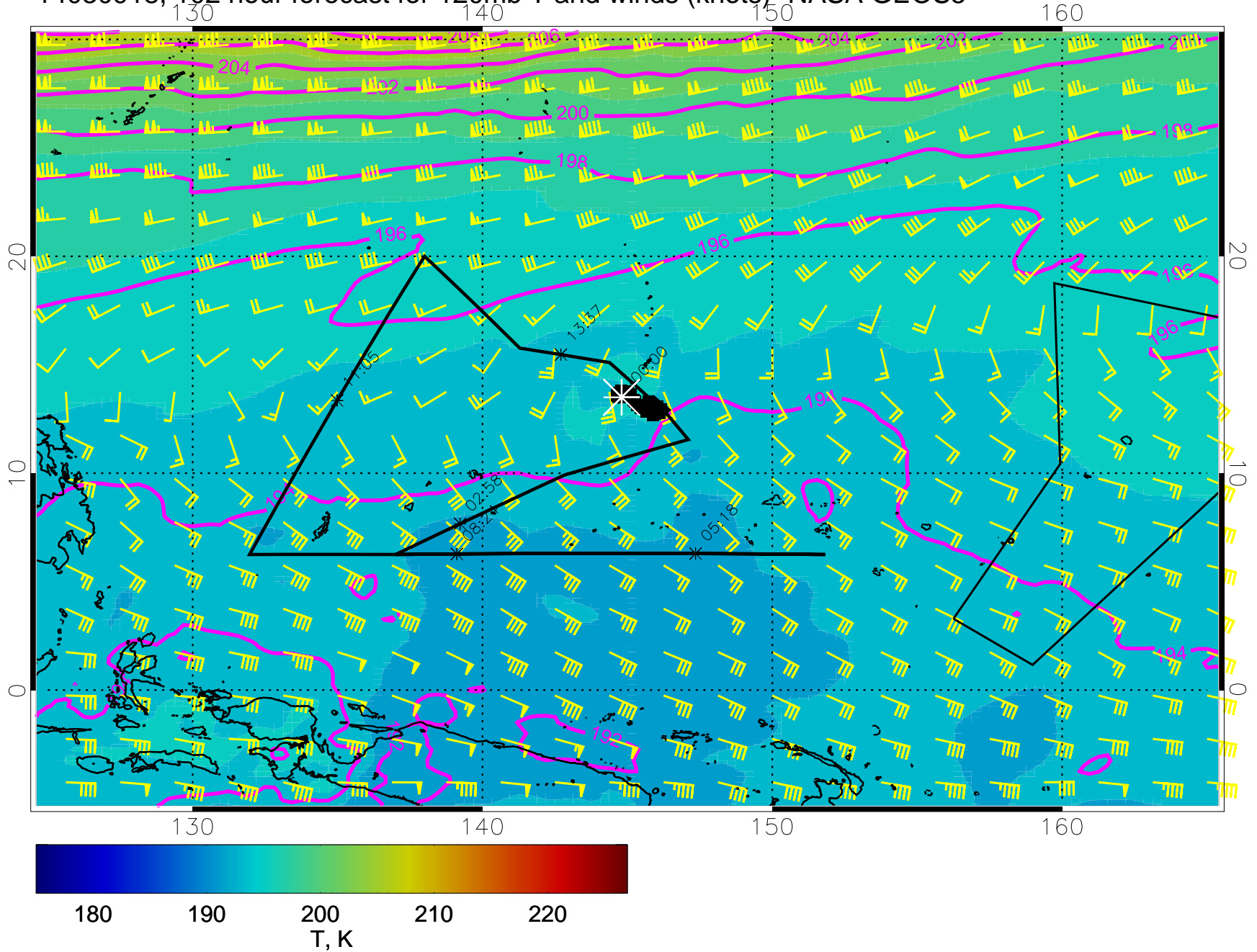


14030912, 96 hour forecast for 120mb T and winds (knots)- NASA GEOS5

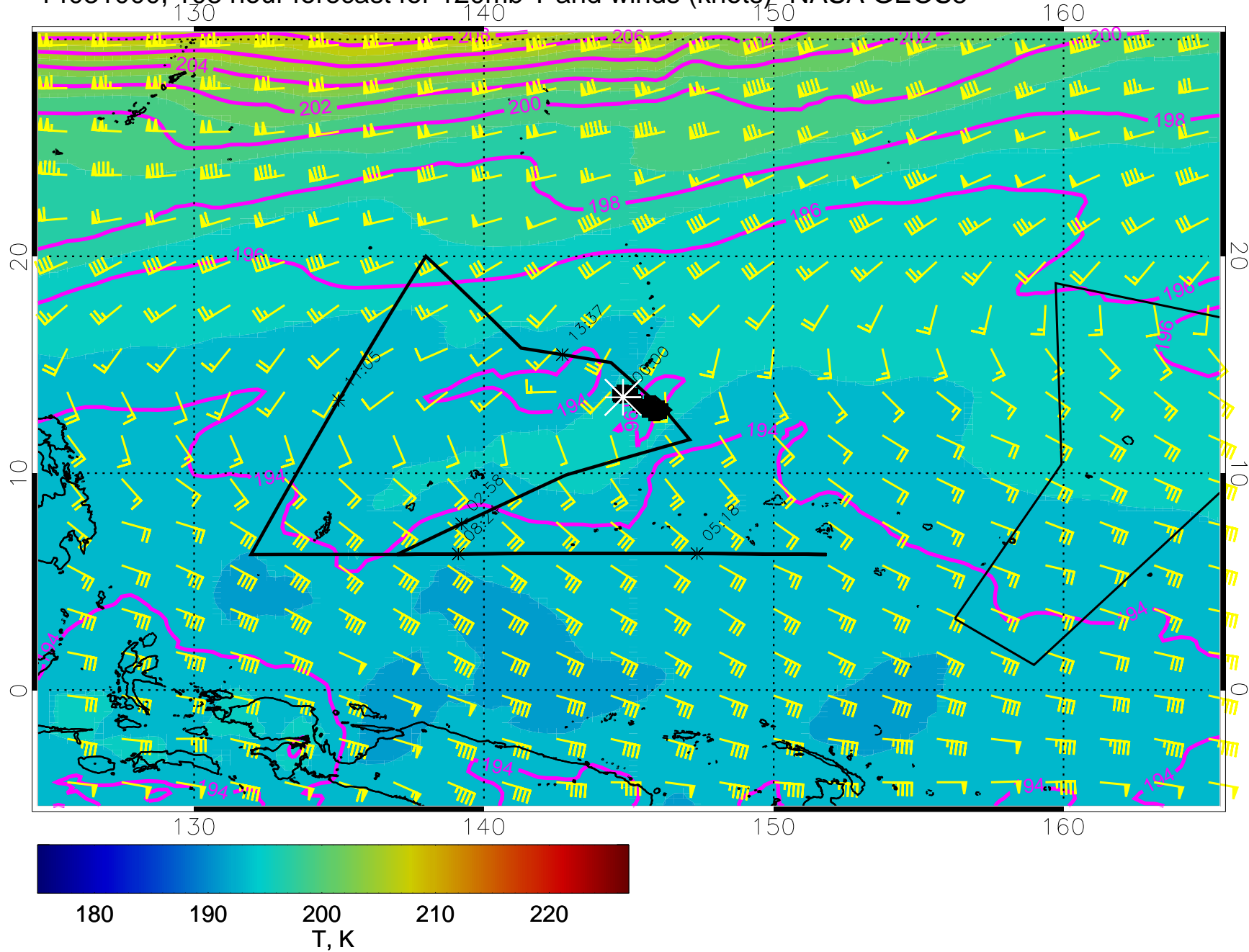




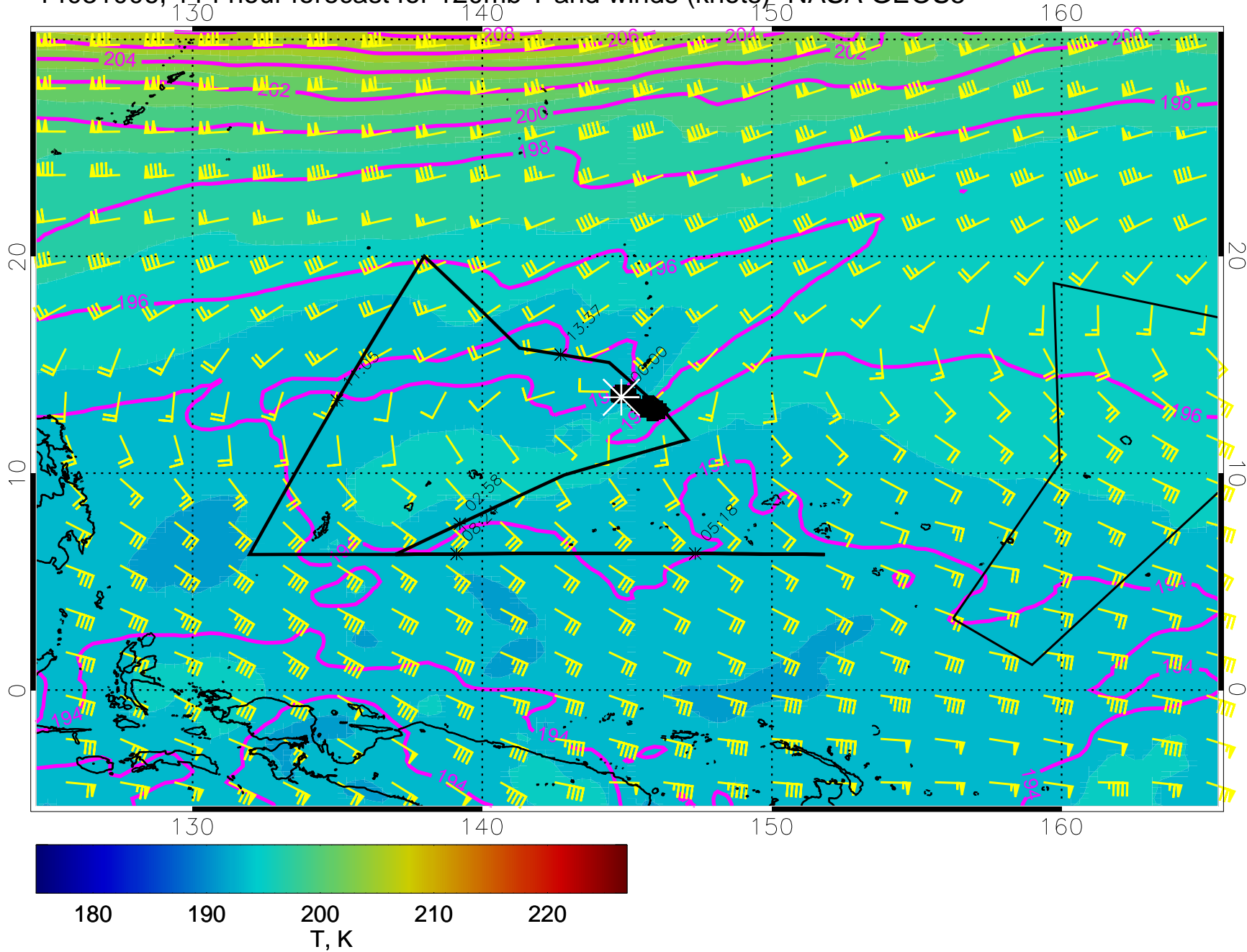
14030918, 102 hour forecast for 120mb T and winds (knots)- NASA GEOS5



14031000, 108 hour forecast for 120mb T and winds (knots)- NASA GEOS5



14031006, 114 hour forecast for 120mb T and winds (knots)- NASA GEOS5



14031012, 120 hour forecast for 120mb T and winds (knots)- NASA GEOS5

