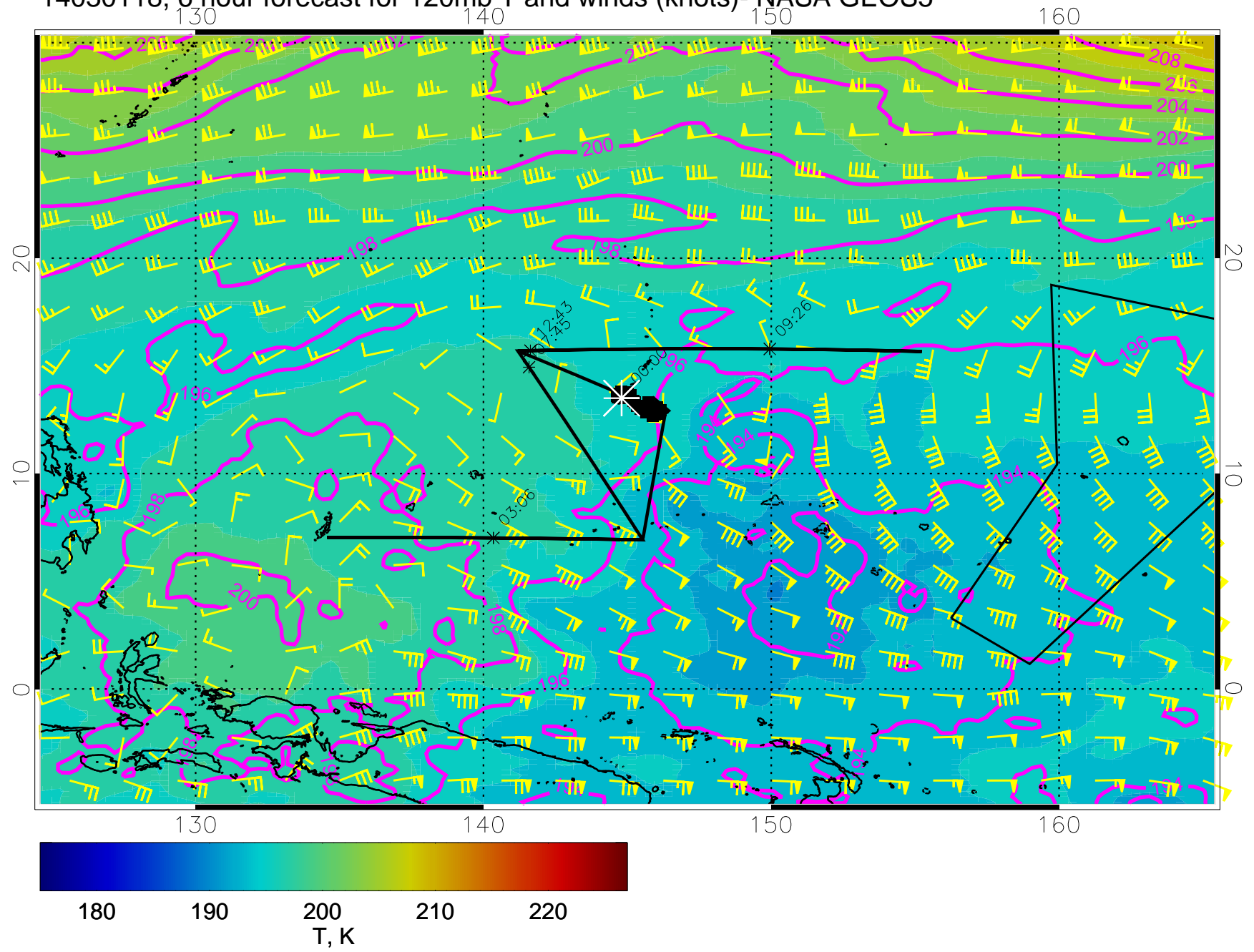
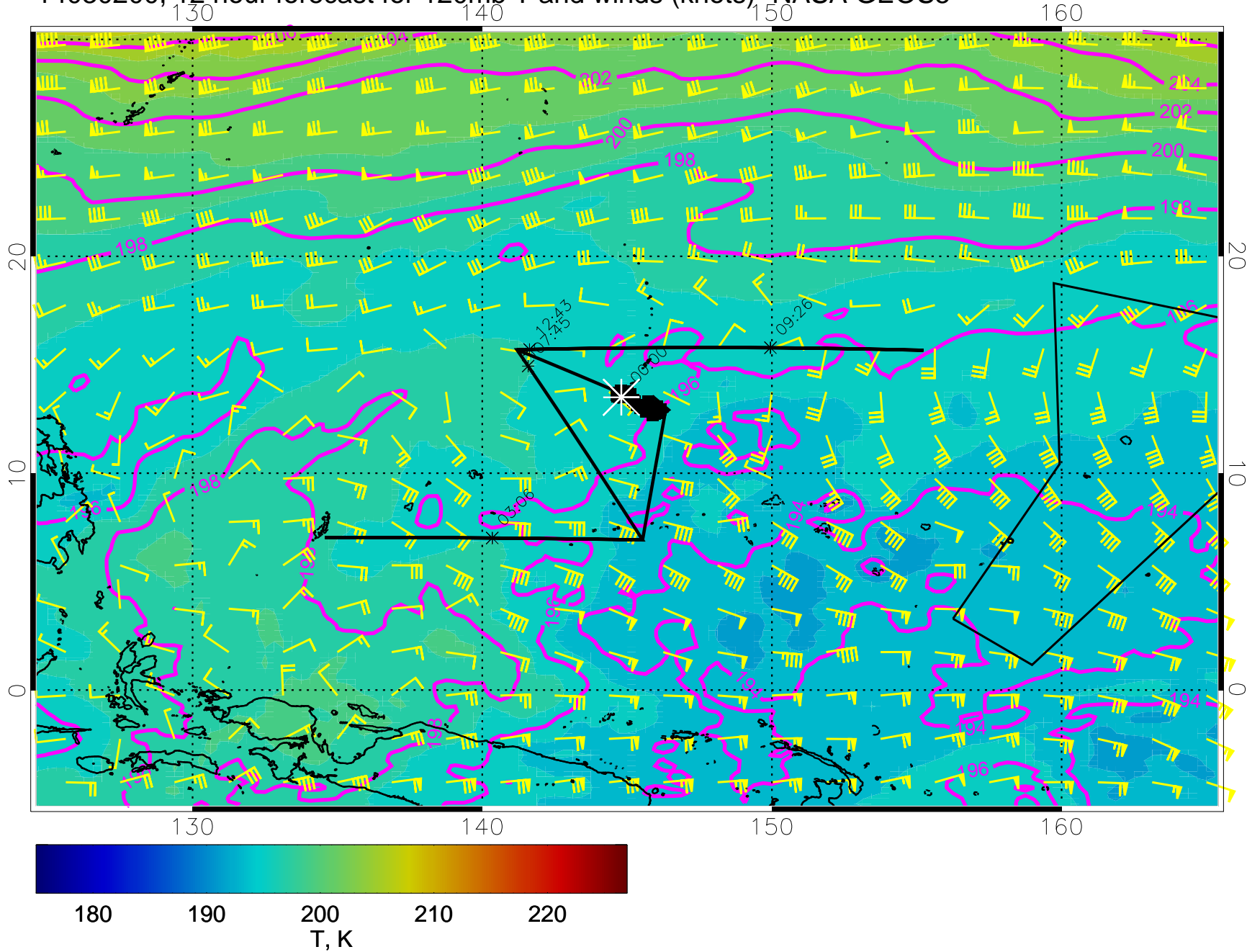


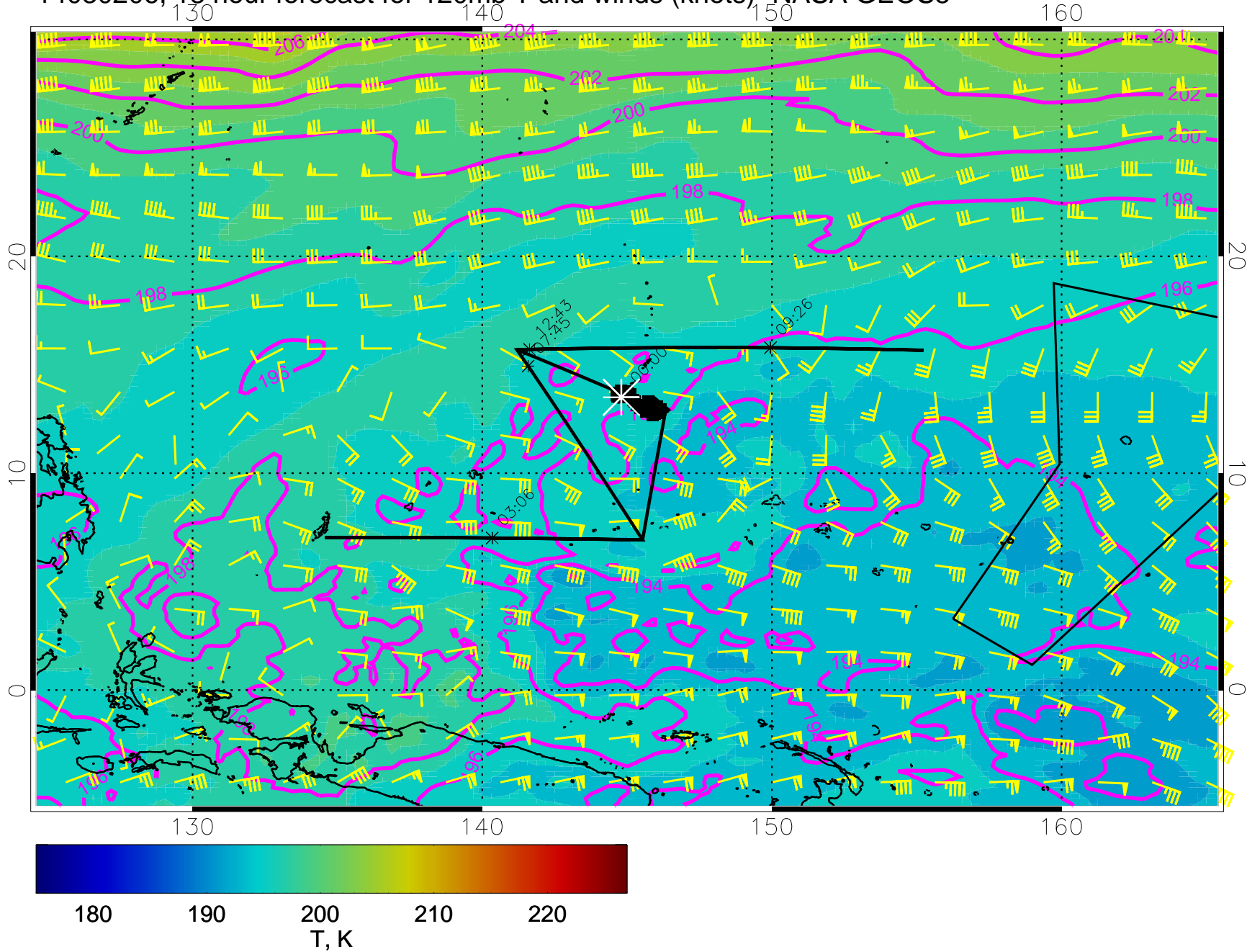
14030118, 6 hour forecast for 120mb T and winds (knots)- NASA GEOS5



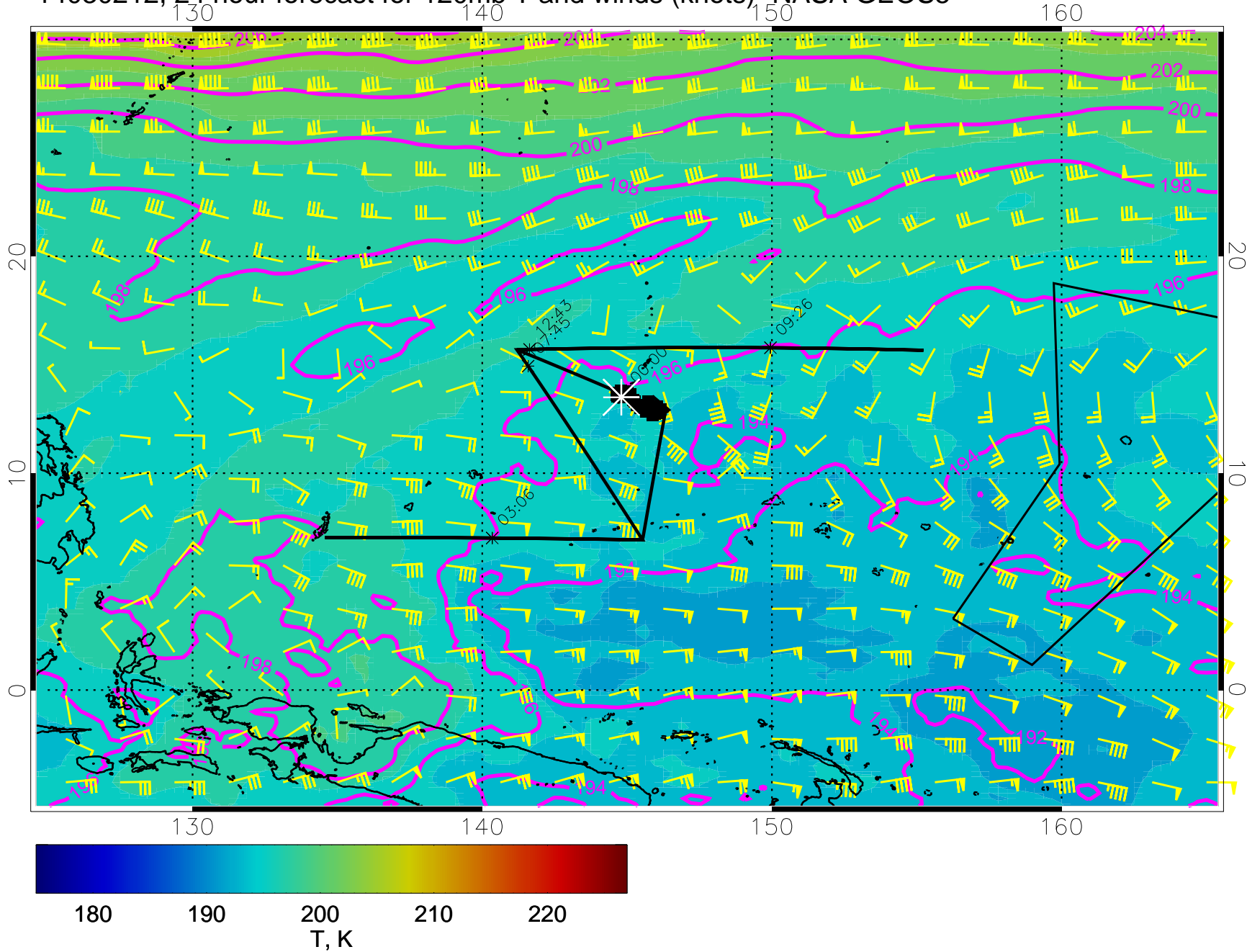
14030200, 12 hour forecast for 120mb T and winds (knots)- NASA GEOS5



14030206, 18 hour forecast for 120mb T and winds (knots)- NASA GEOS5

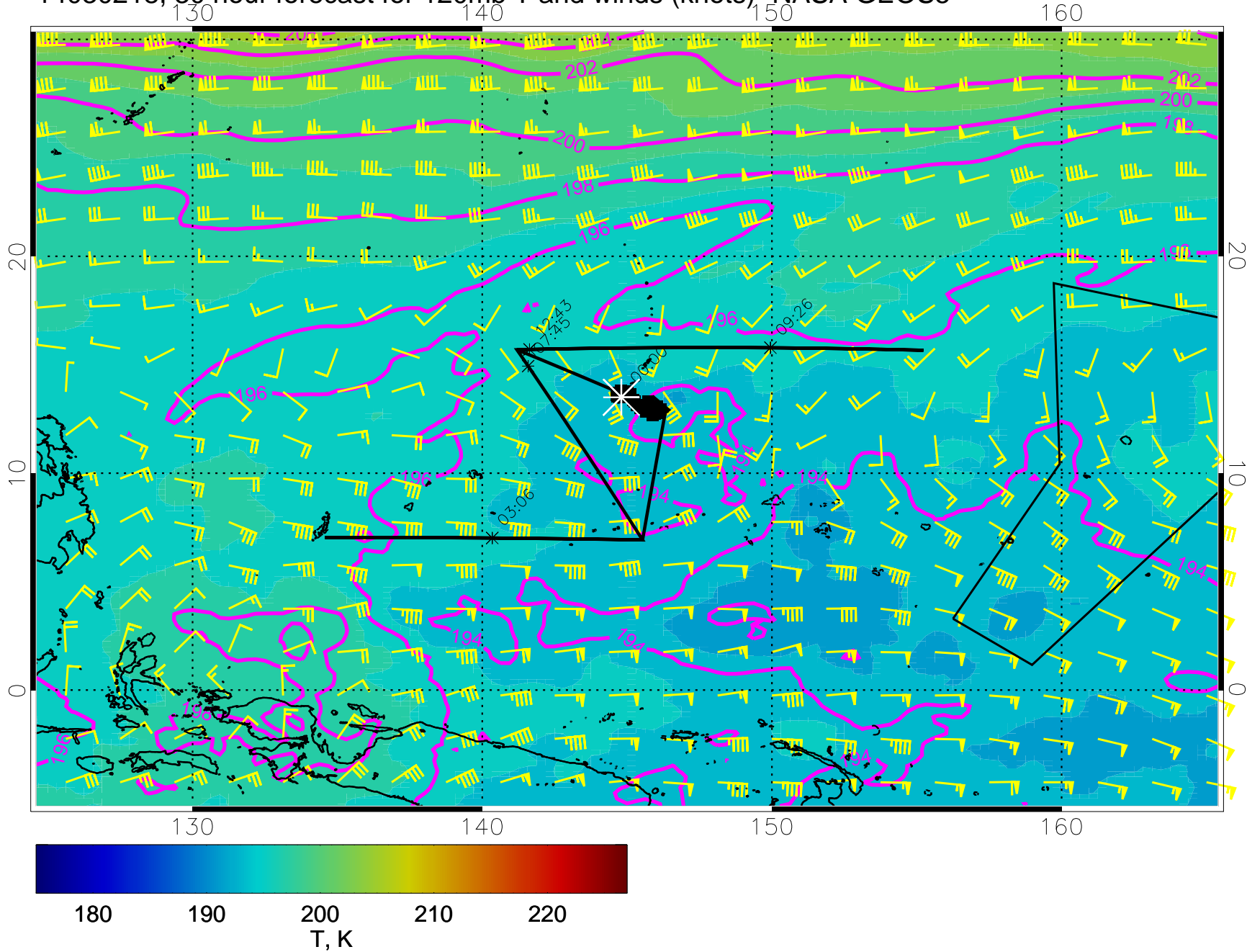


14030212, 24 hour forecast for 120mb T and winds (knots)- NASA GEOS5

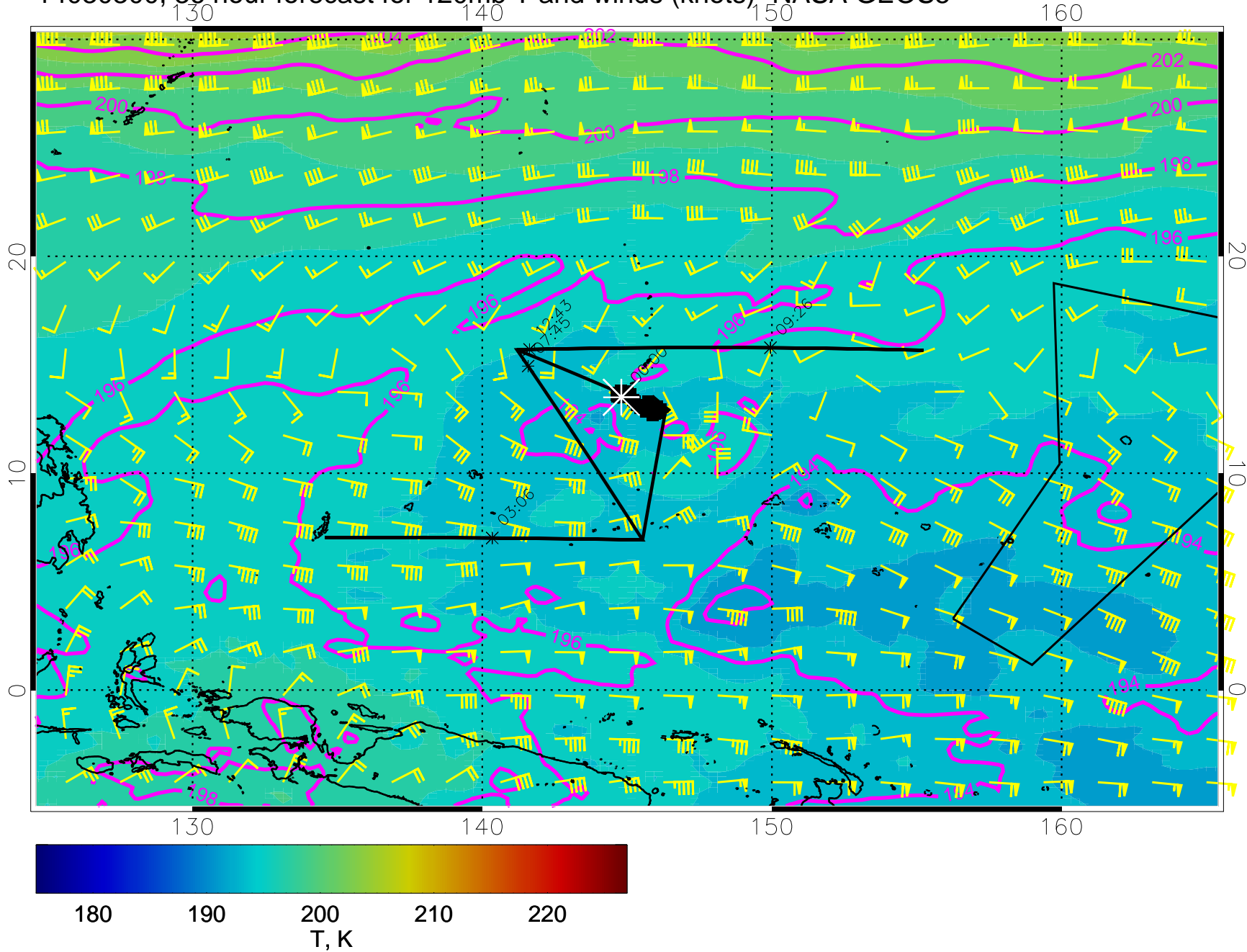




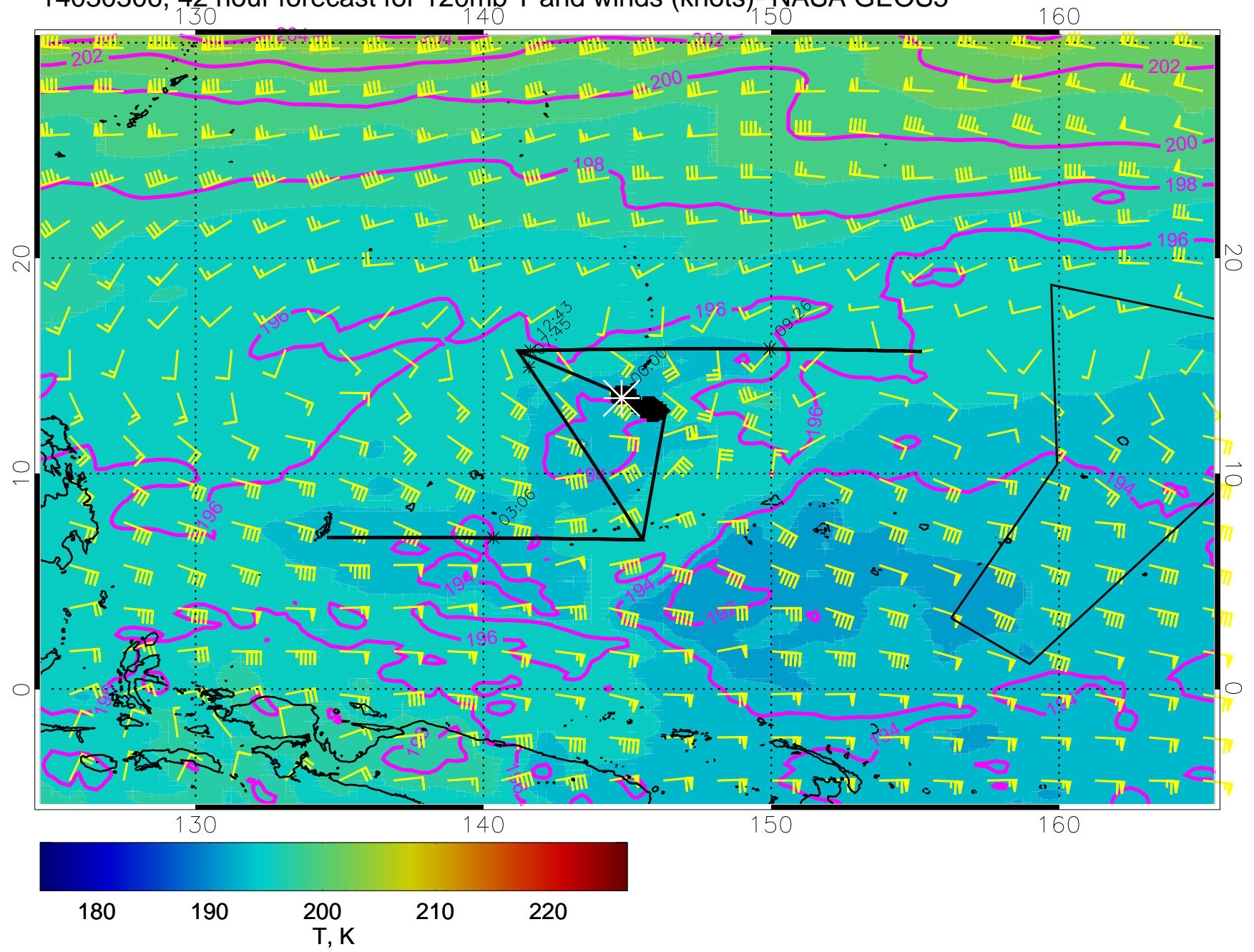
14030218, 30 hour forecast for 120mb T and winds (knots)- NASA GEOS5



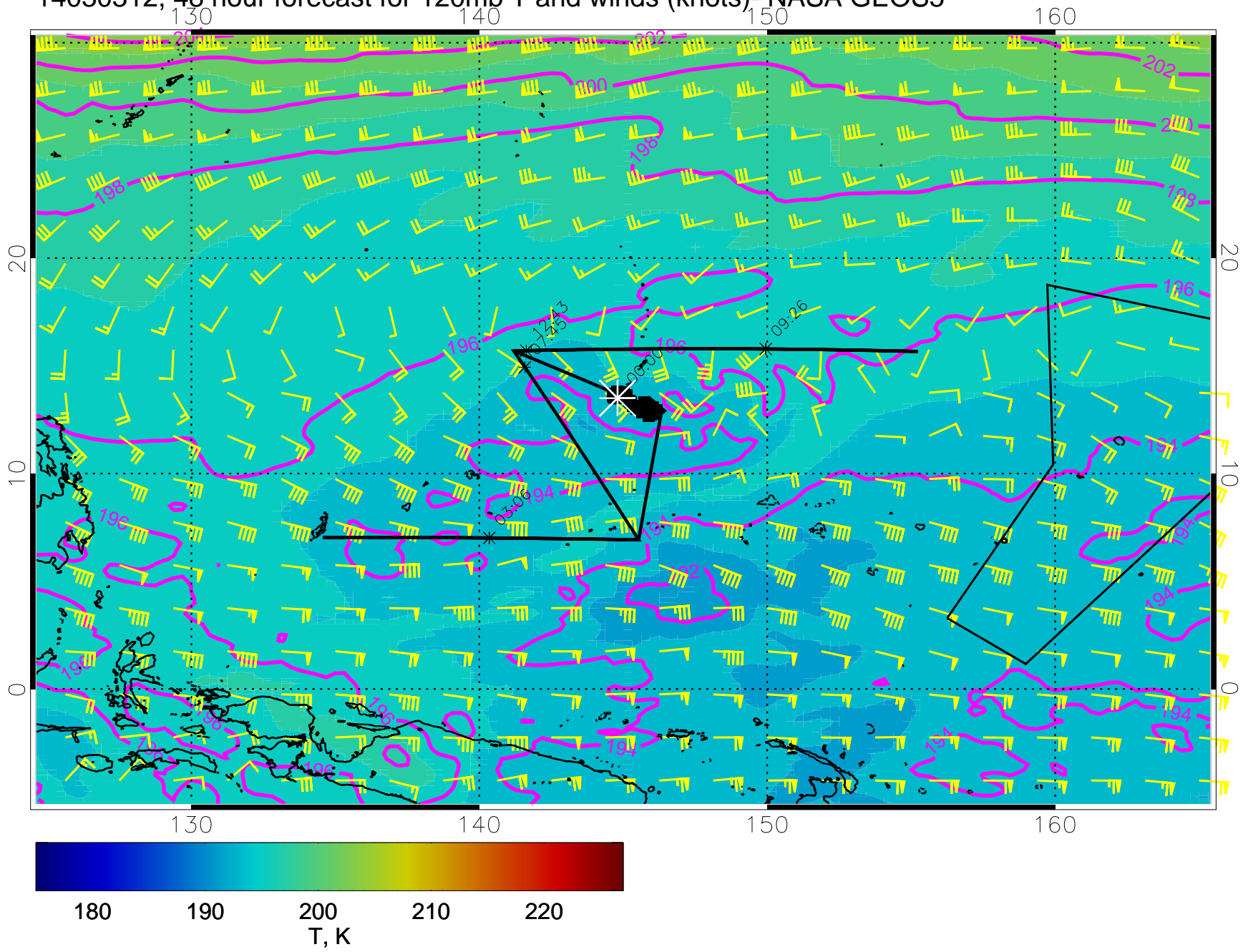
14030300, 36 hour forecast for 120mb T and winds (knots)- NASA GEOS5



14030306, 42 hour forecast for 120mb T and winds (knots)- NASA GEOS5

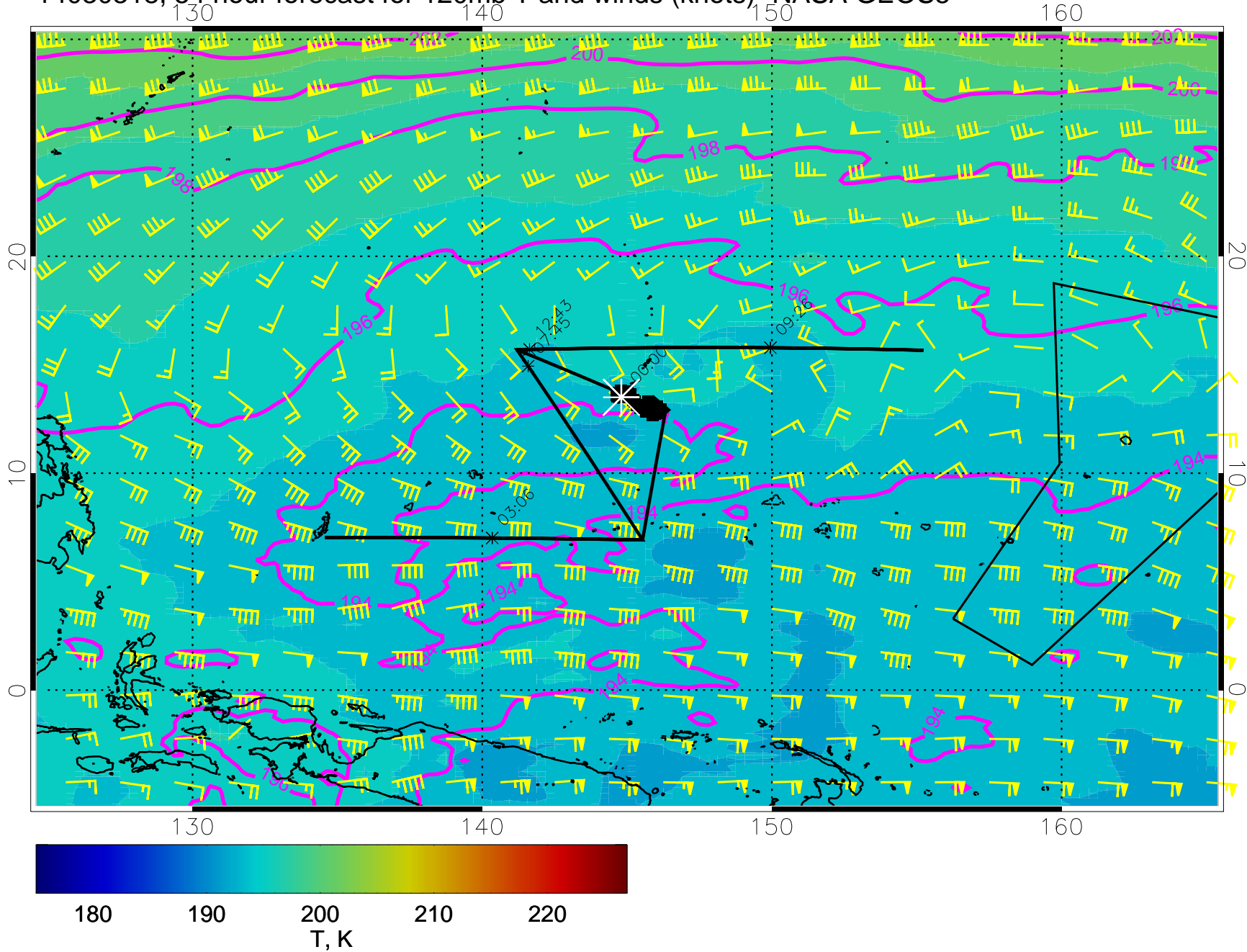


14030312, 48 hour forecast for 120mb T and winds (knots)- NASA GEOS5

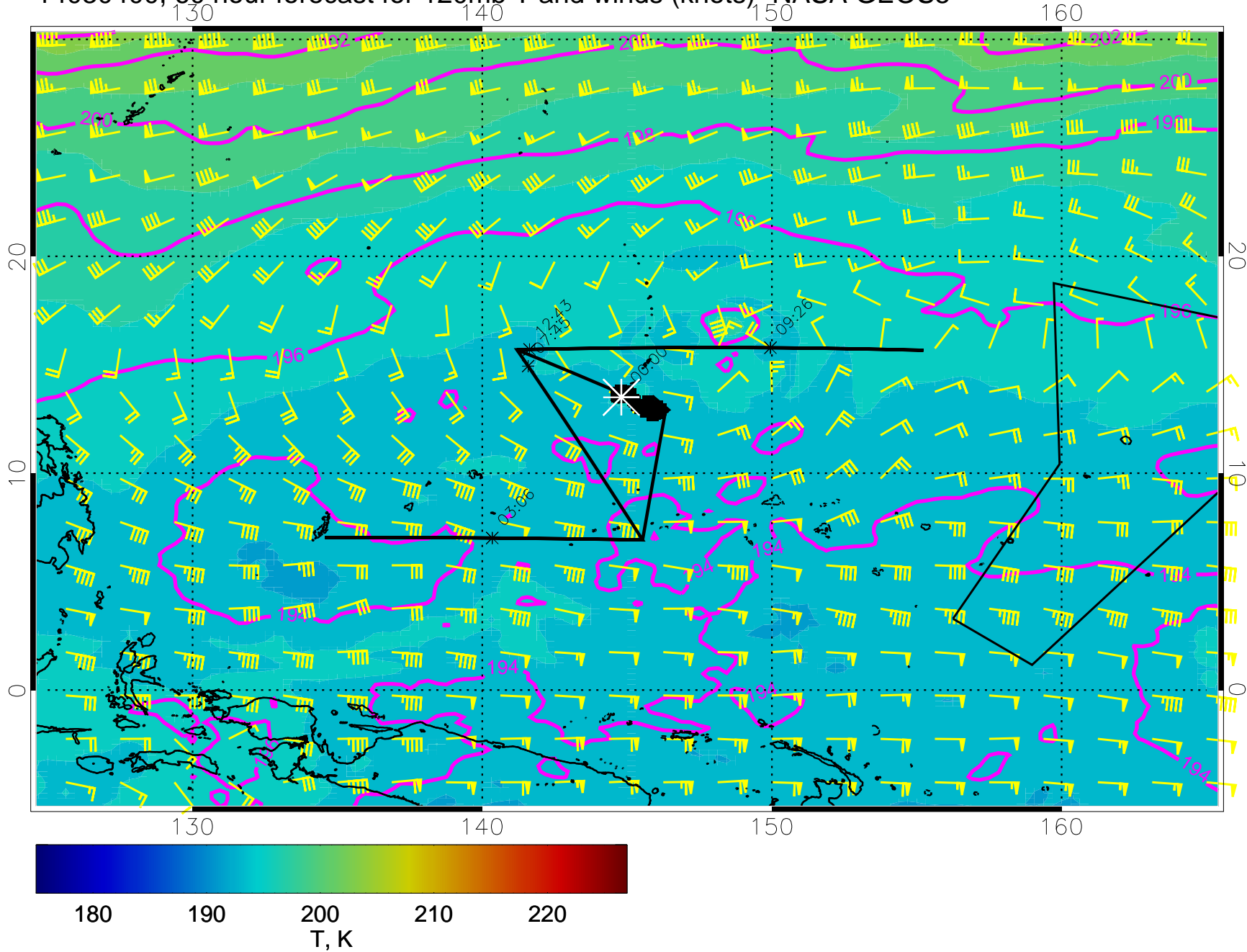




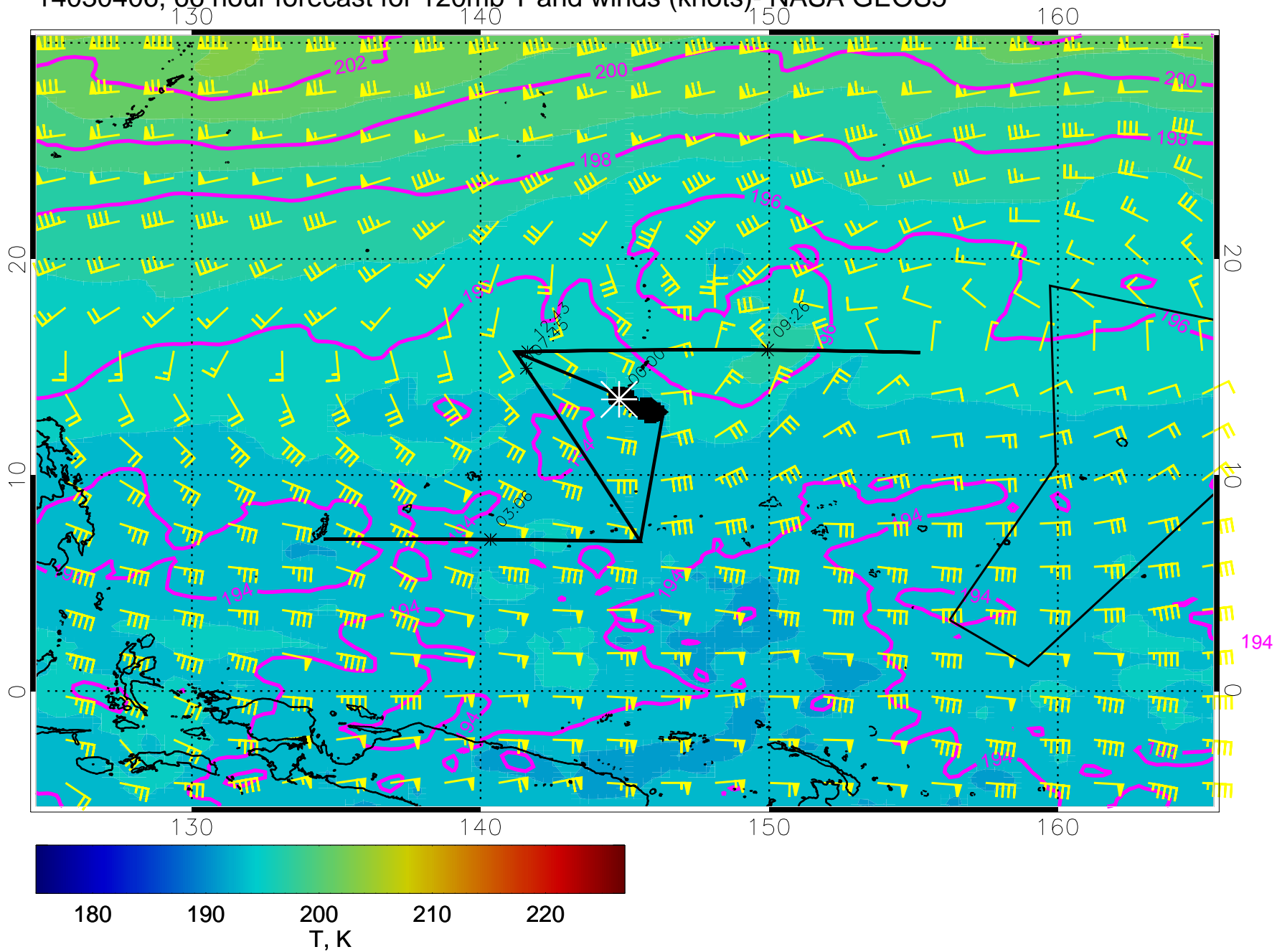
14030318, 54 hour forecast for 120mb T and winds (knots)- NASA GEOS5



14030400, 60 hour forecast for 120mb T and winds (knots)- NASA GEOS5

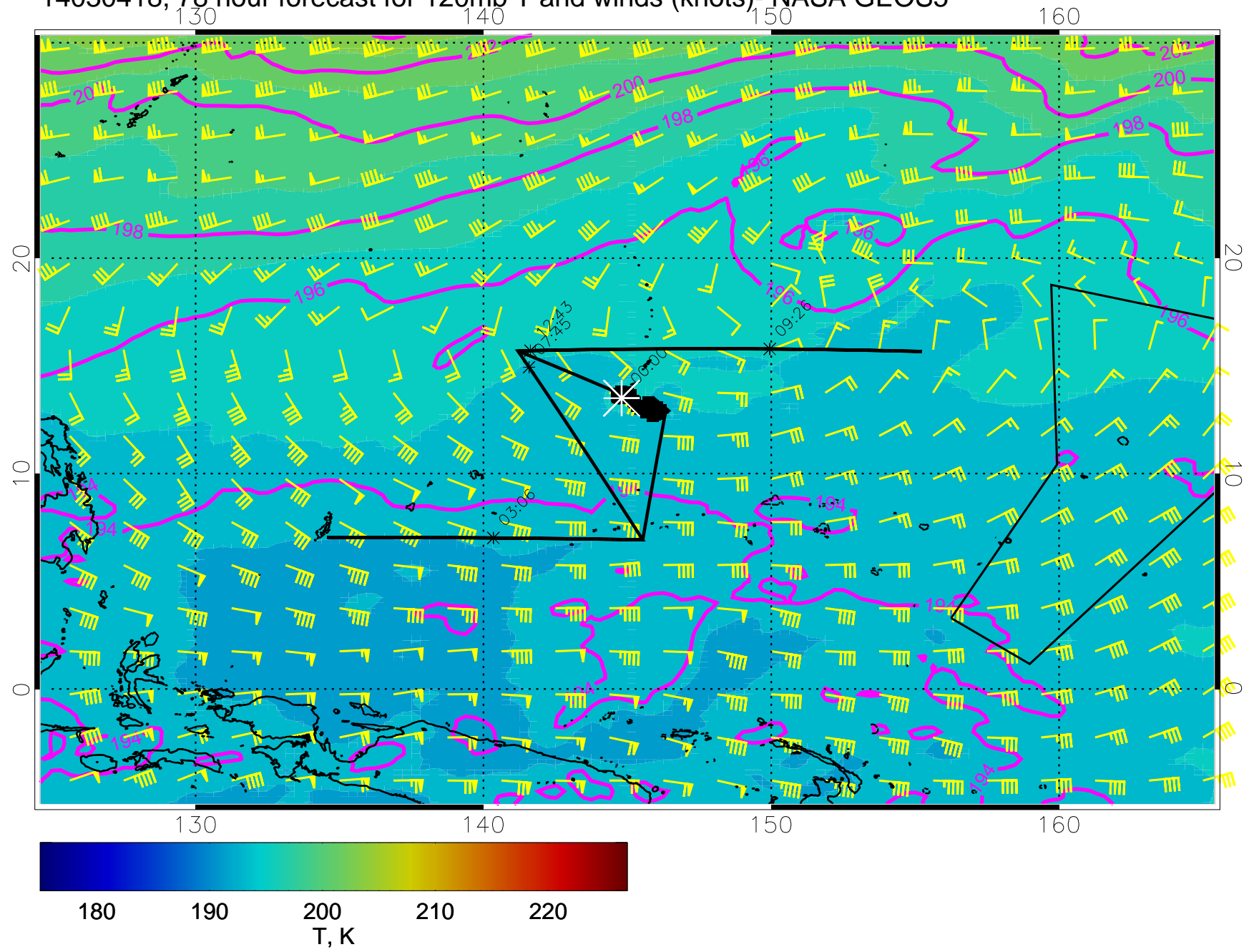


14030406, 66 hour forecast for 120mb T and winds (knots)- NASA GEOS5



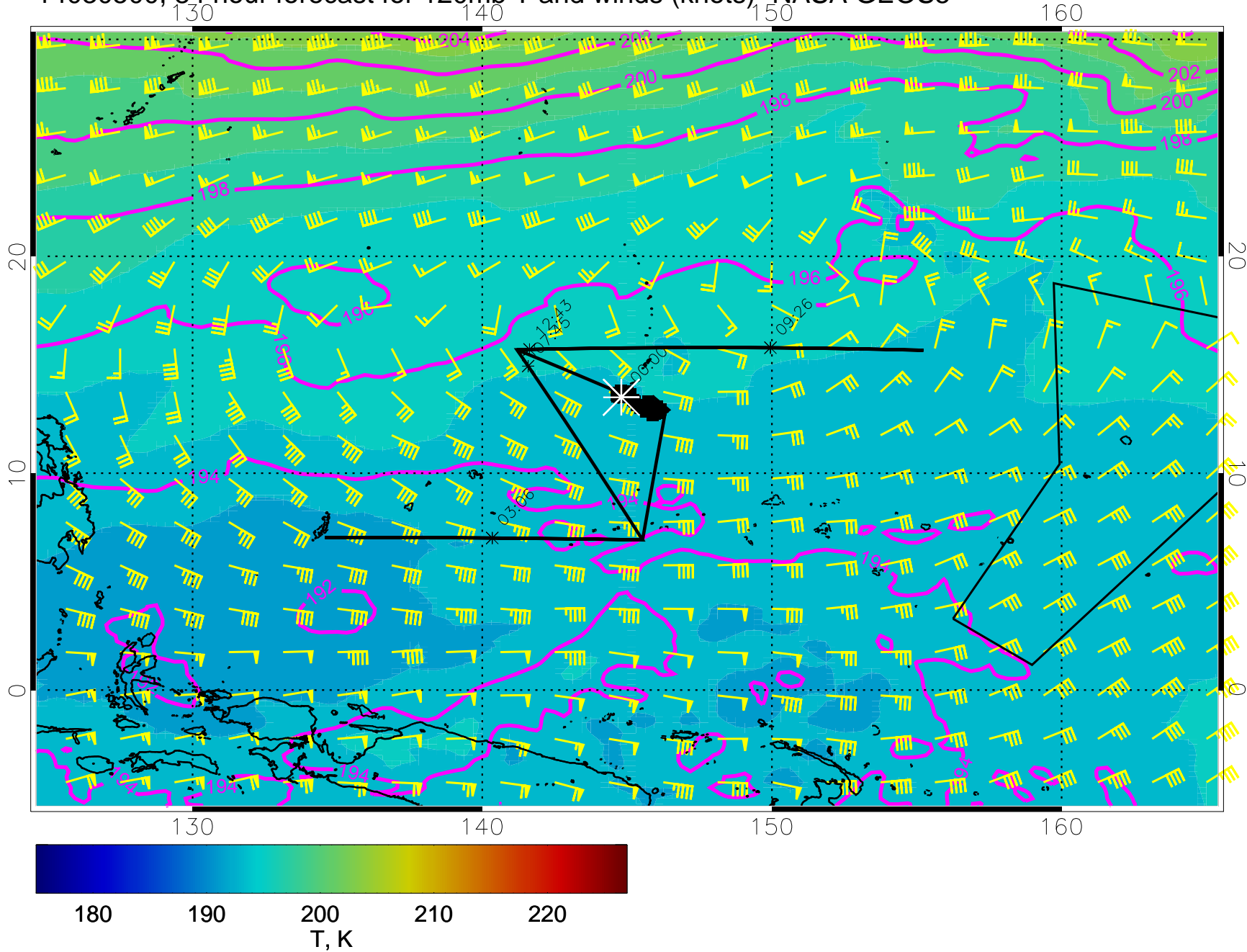


14030418, 78 hour forecast for 120mb T and winds (knots)- NASA GEOS5



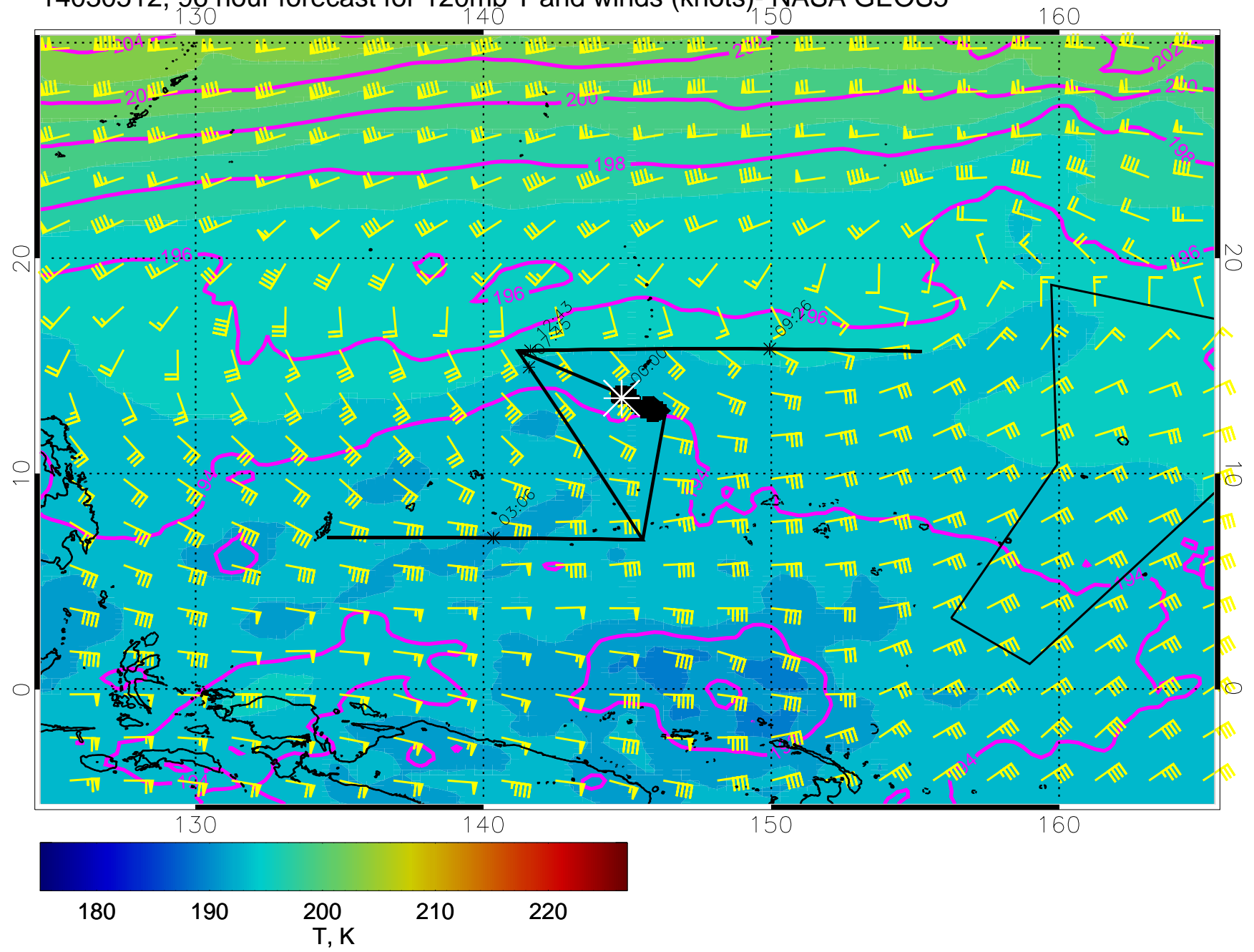


14030500, 84 hour forecast for 120mb T and winds (knots)- NASA GEOS5

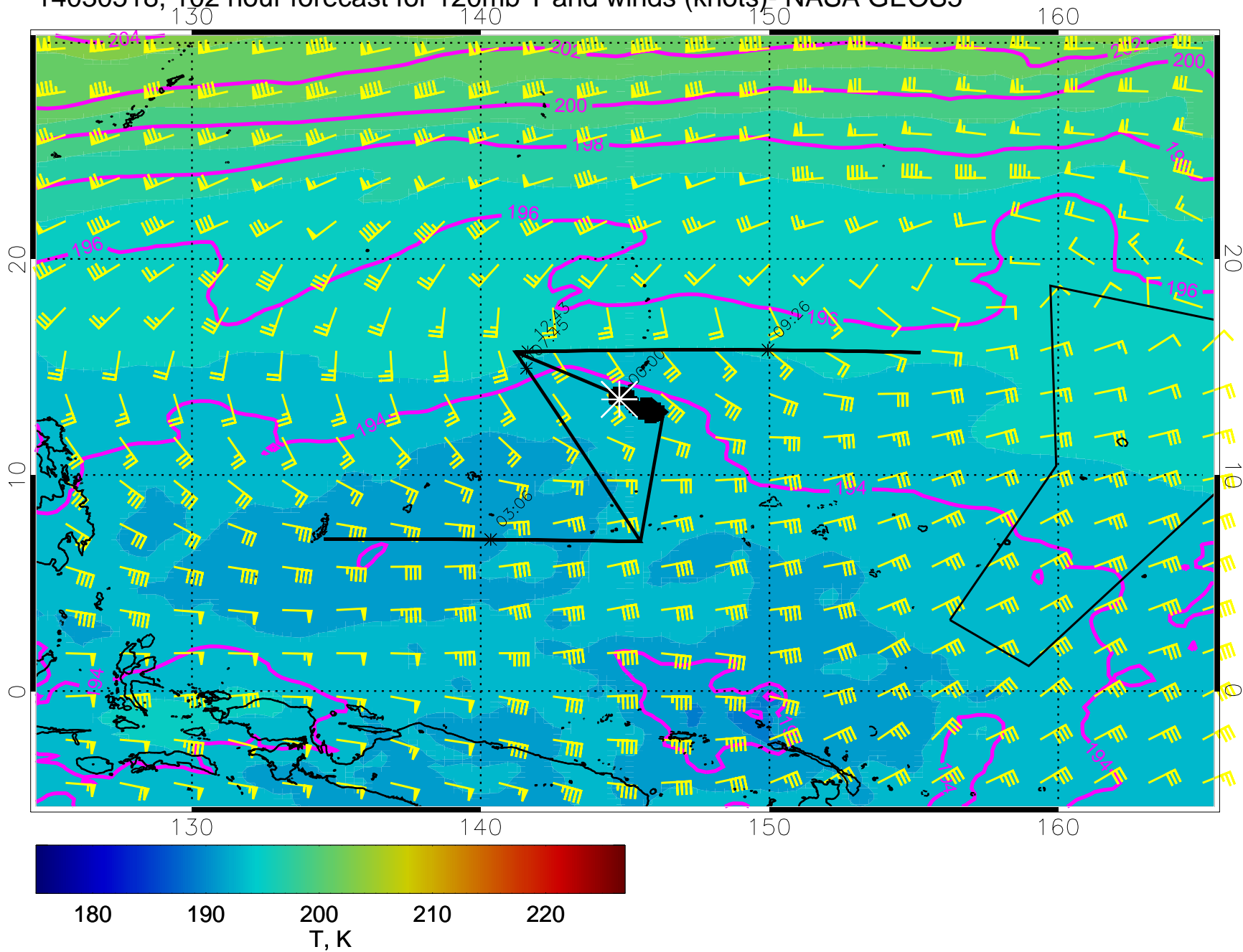




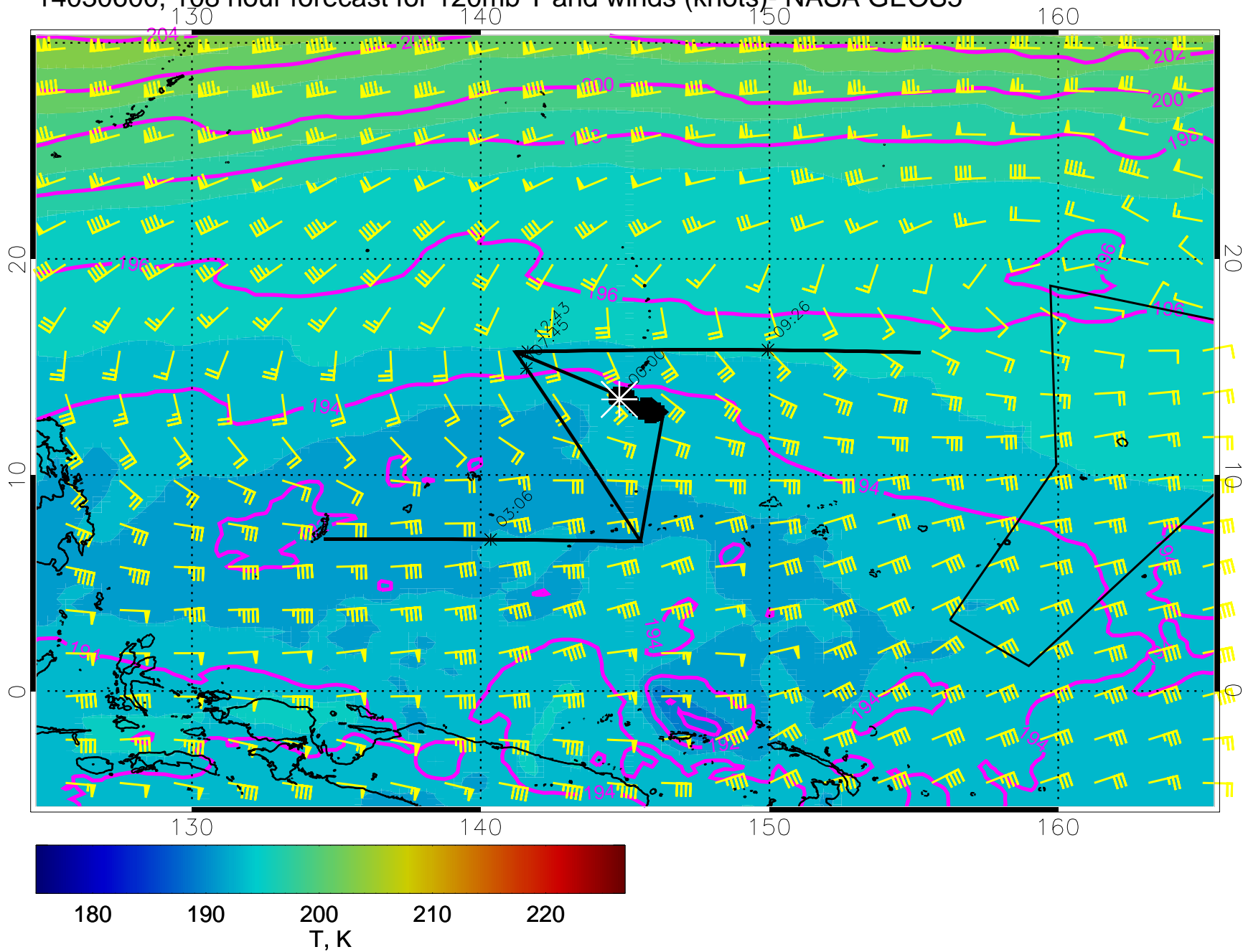
14030512, 96 hour forecast for 120mb T and winds (knots)- NASA GEOS5



14030518, 102 hour forecast for 120mb T and winds (knots)- NASA GEOS5

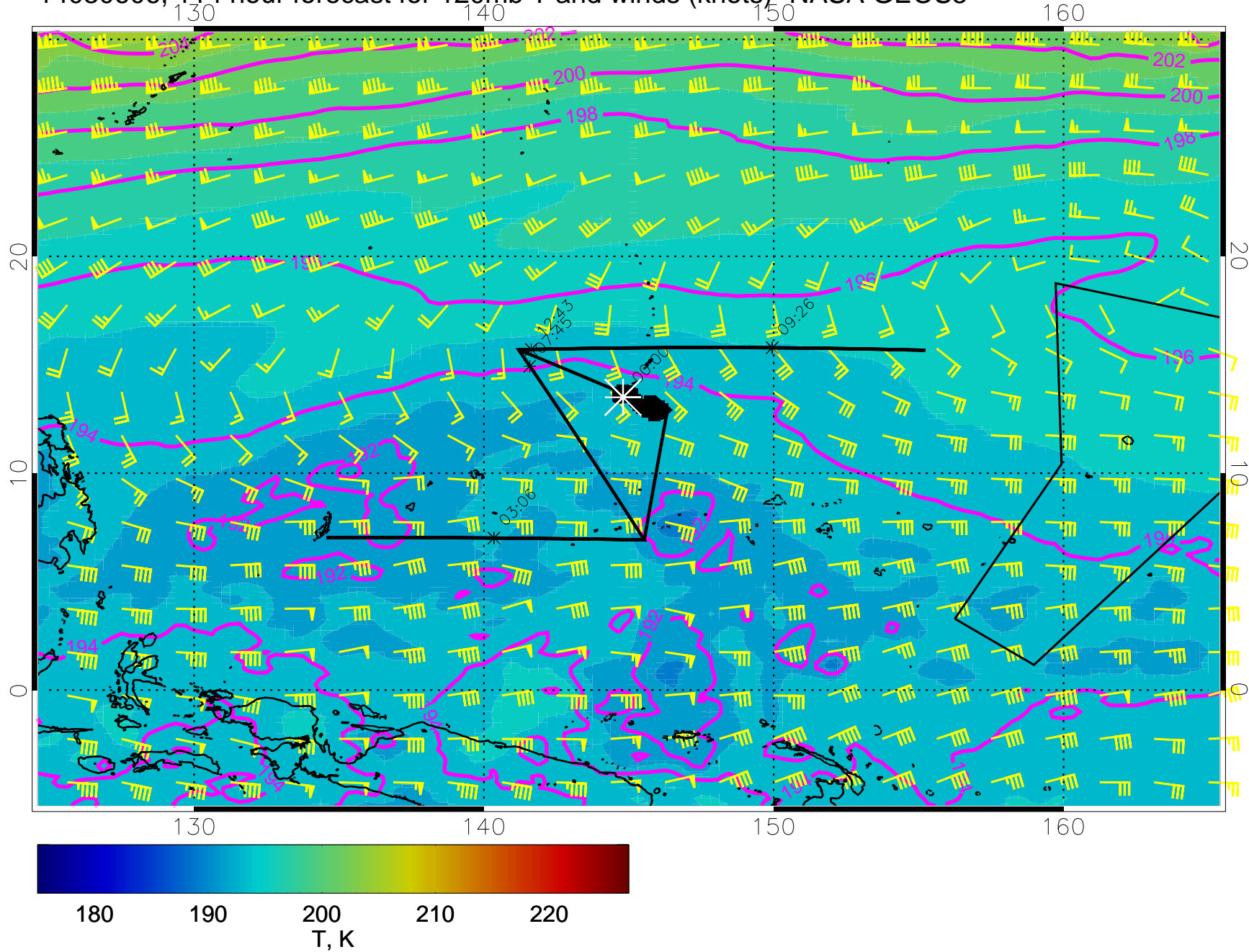


14030600, 108 hour forecast for 120mb T and winds (knots)- NASA GEOS5





14030606, 114 hour forecast for 120mb T and winds (knots)- NASA GEOS5



14030612, 120 hour forecast for 120mb T and winds (knots)- NASA GEOS5

