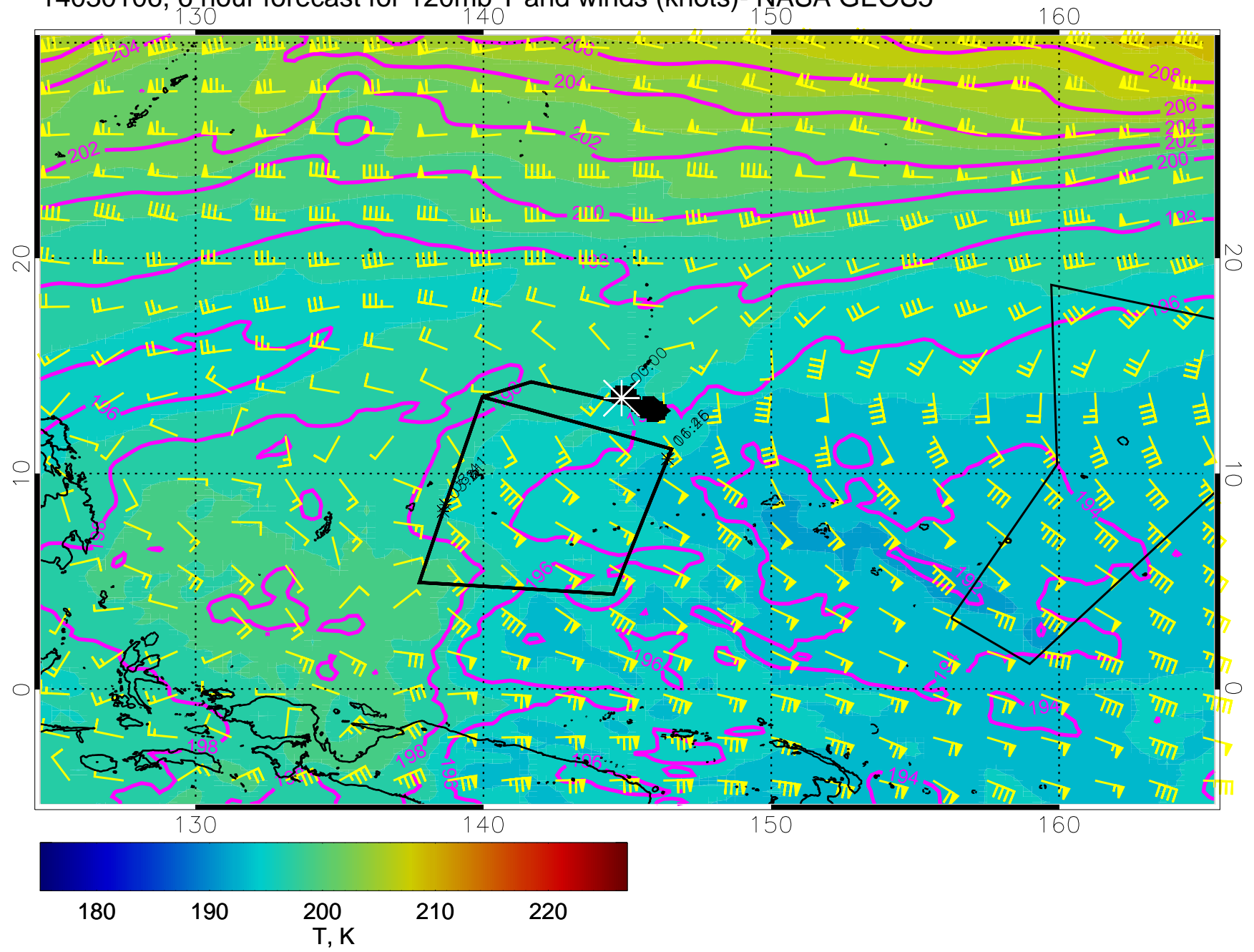
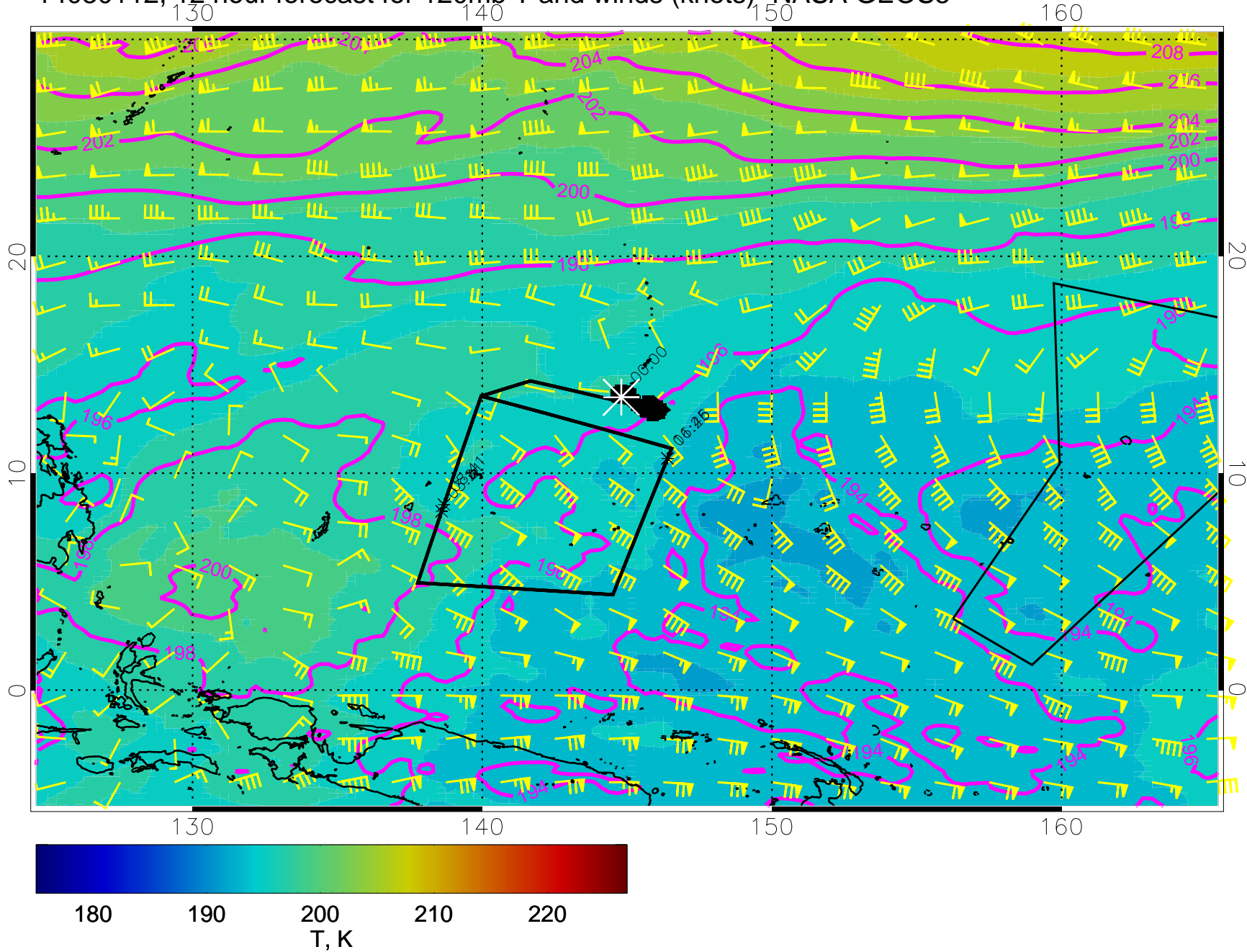


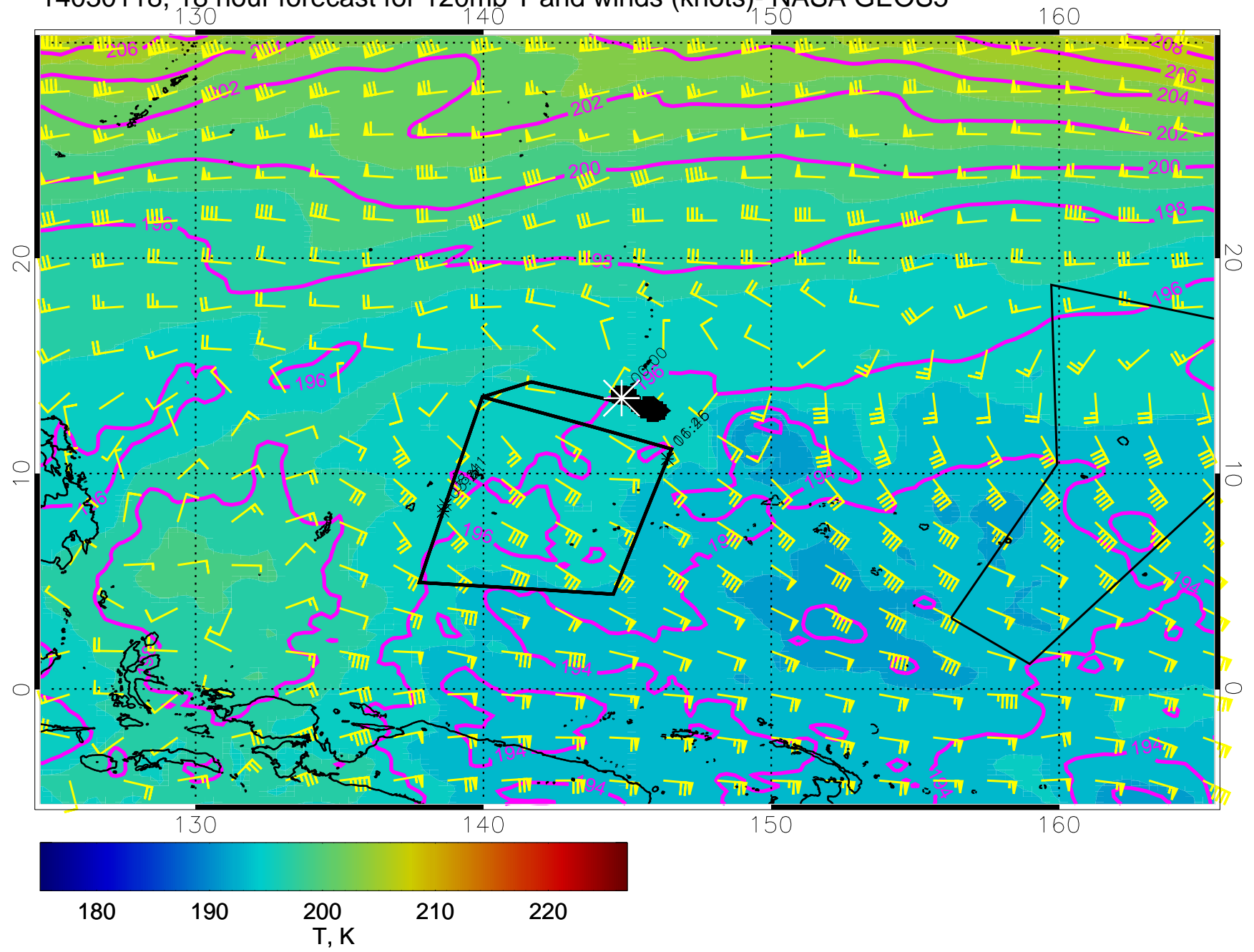
14030106, 6 hour forecast for 120mb T and winds (knots)- NASA GEOS5



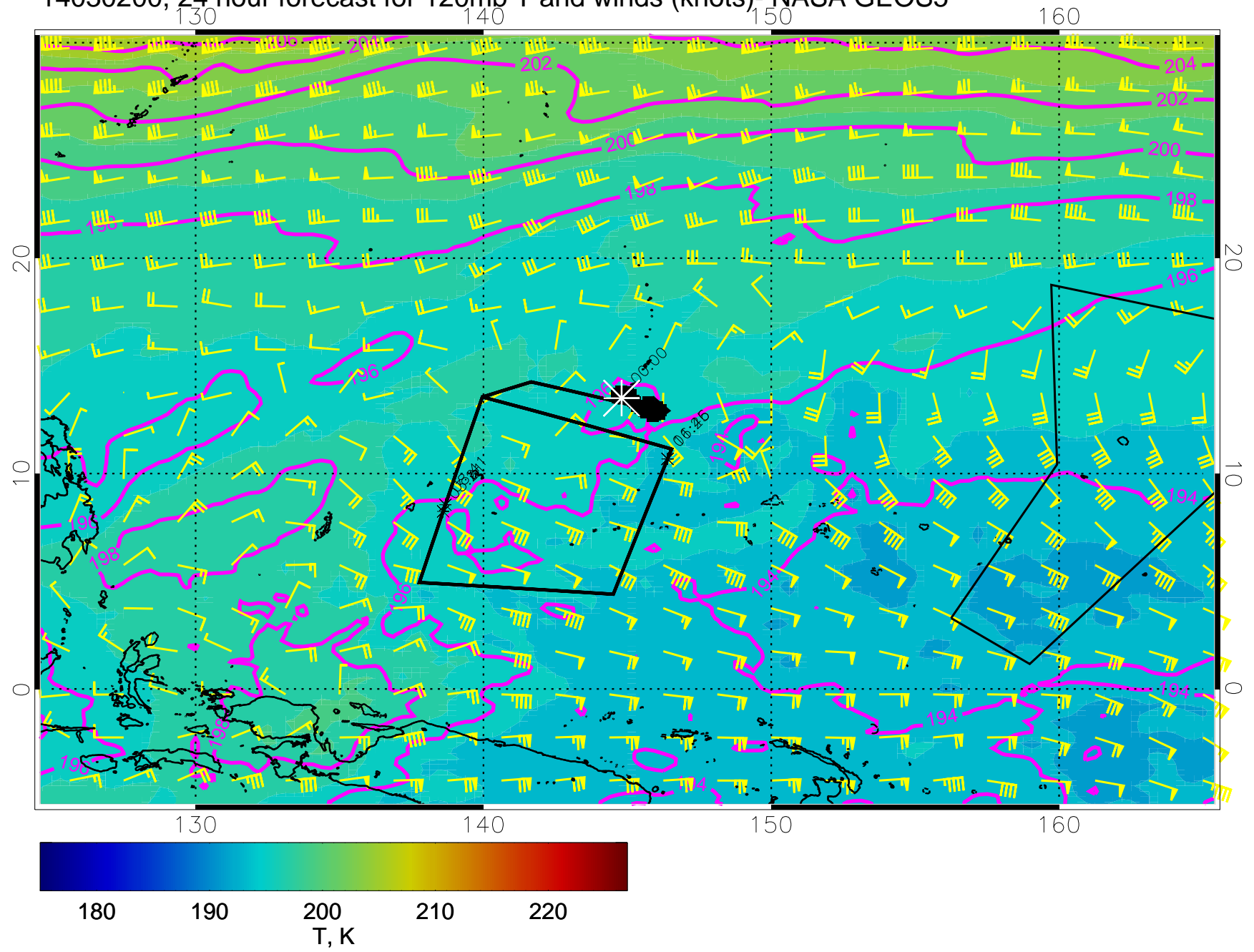
14030112, 12 hour forecast for 120mb T and winds (knots)- NASA GEOS5



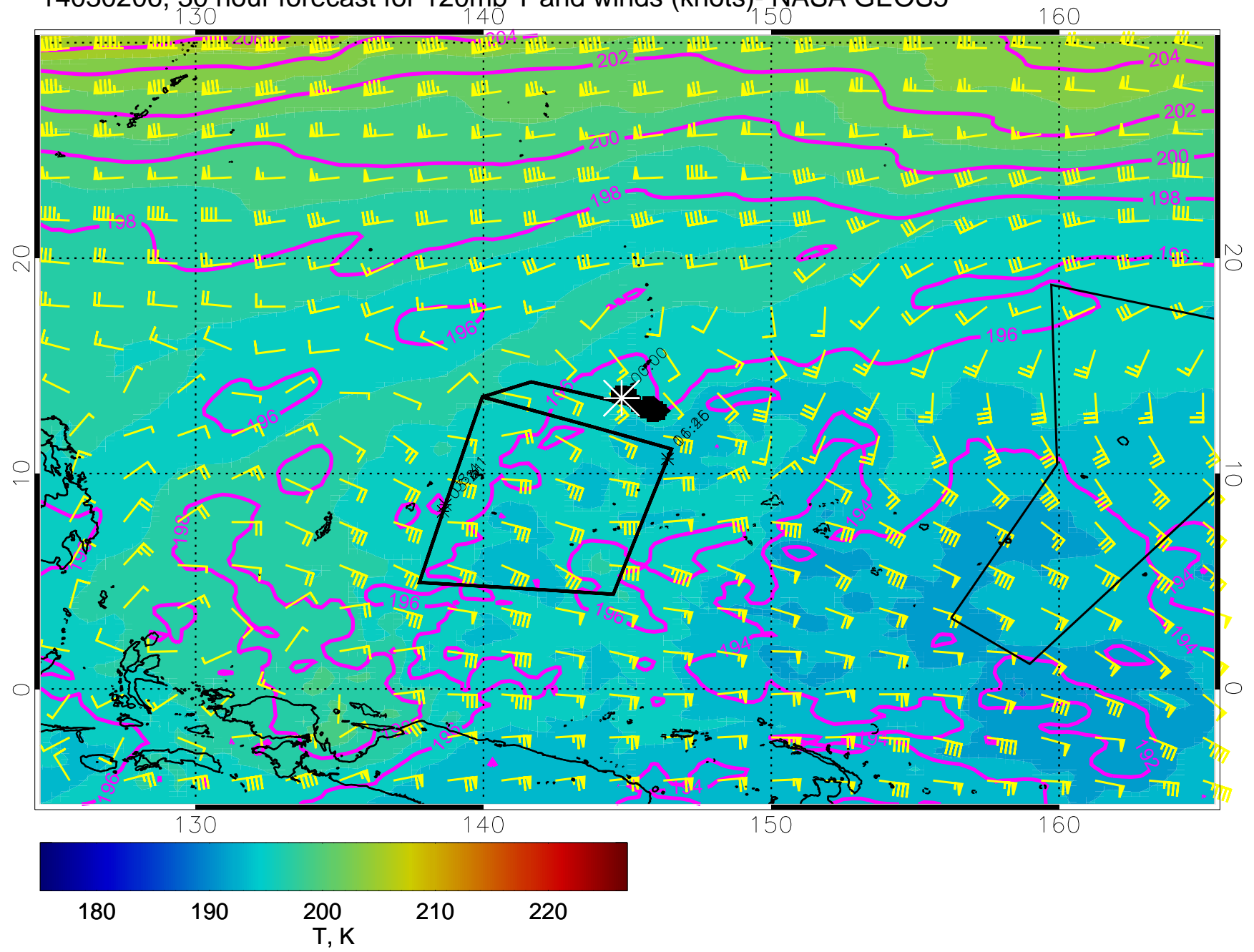
14030118, 18 hour forecast for 120mb T and winds (knots)- NASA GEOS5



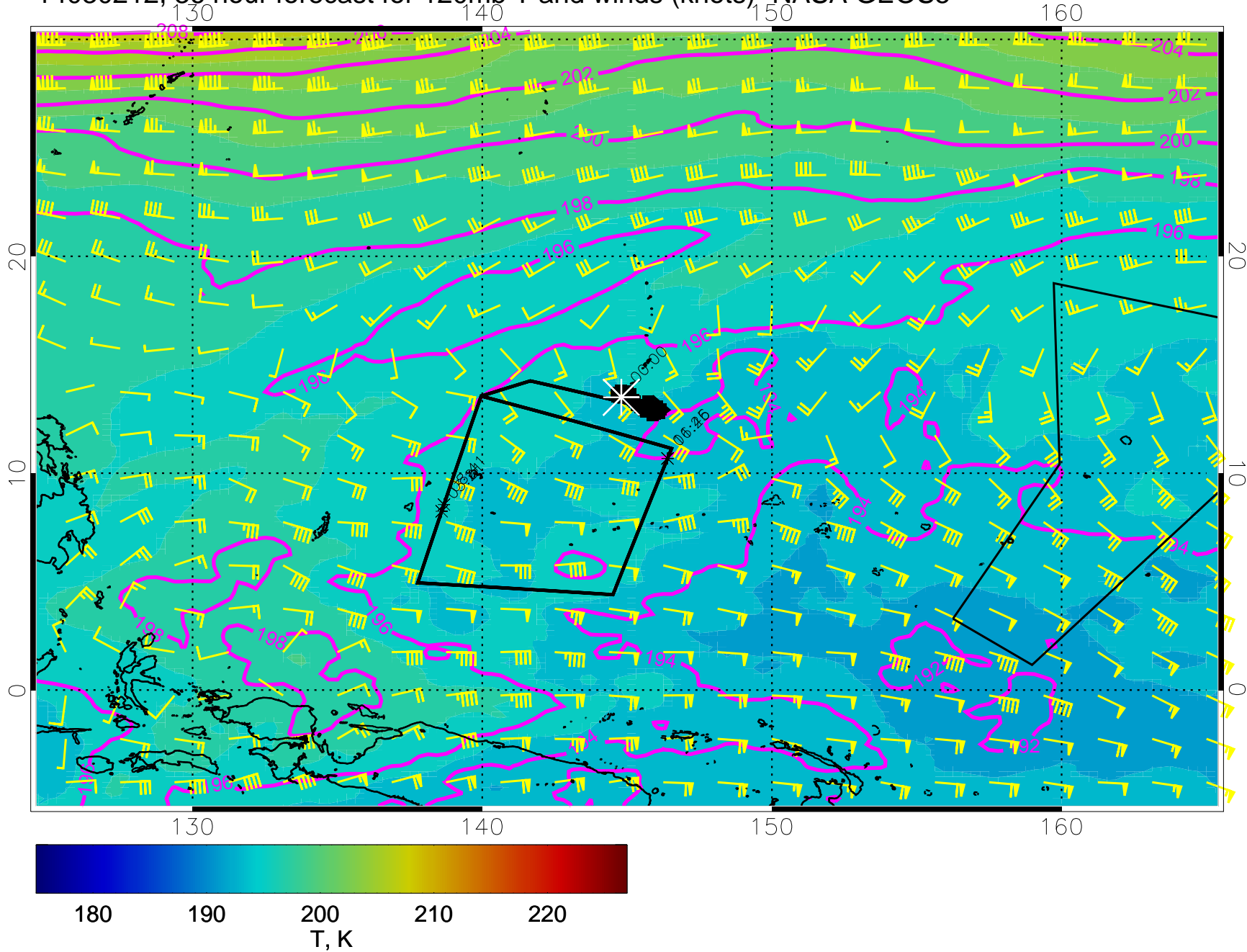
14030200, 24 hour forecast for 120mb T and winds (knots)- NASA GEOS5



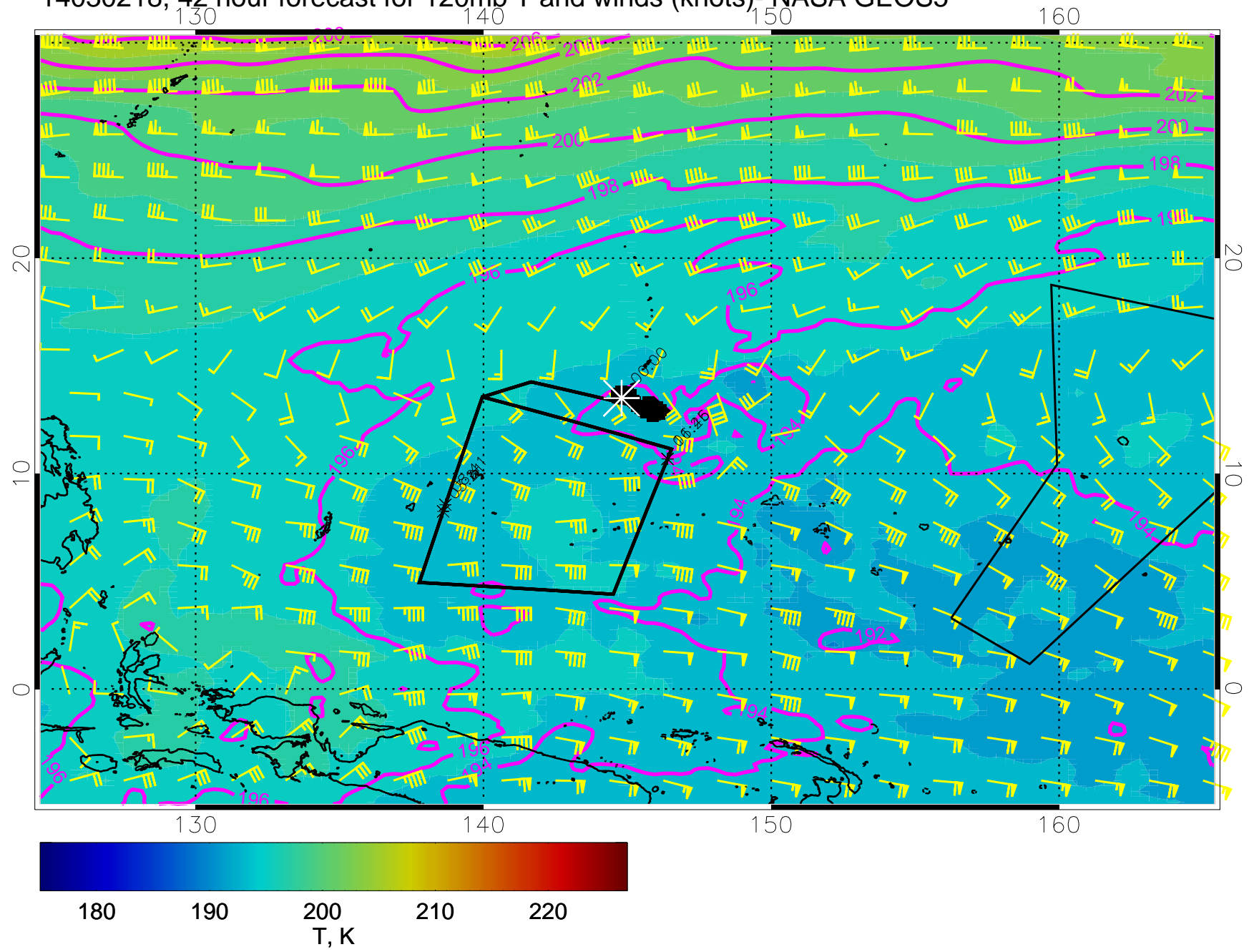
14030206, 30 hour forecast for 120mb T and winds (knots)- NASA GEOS5



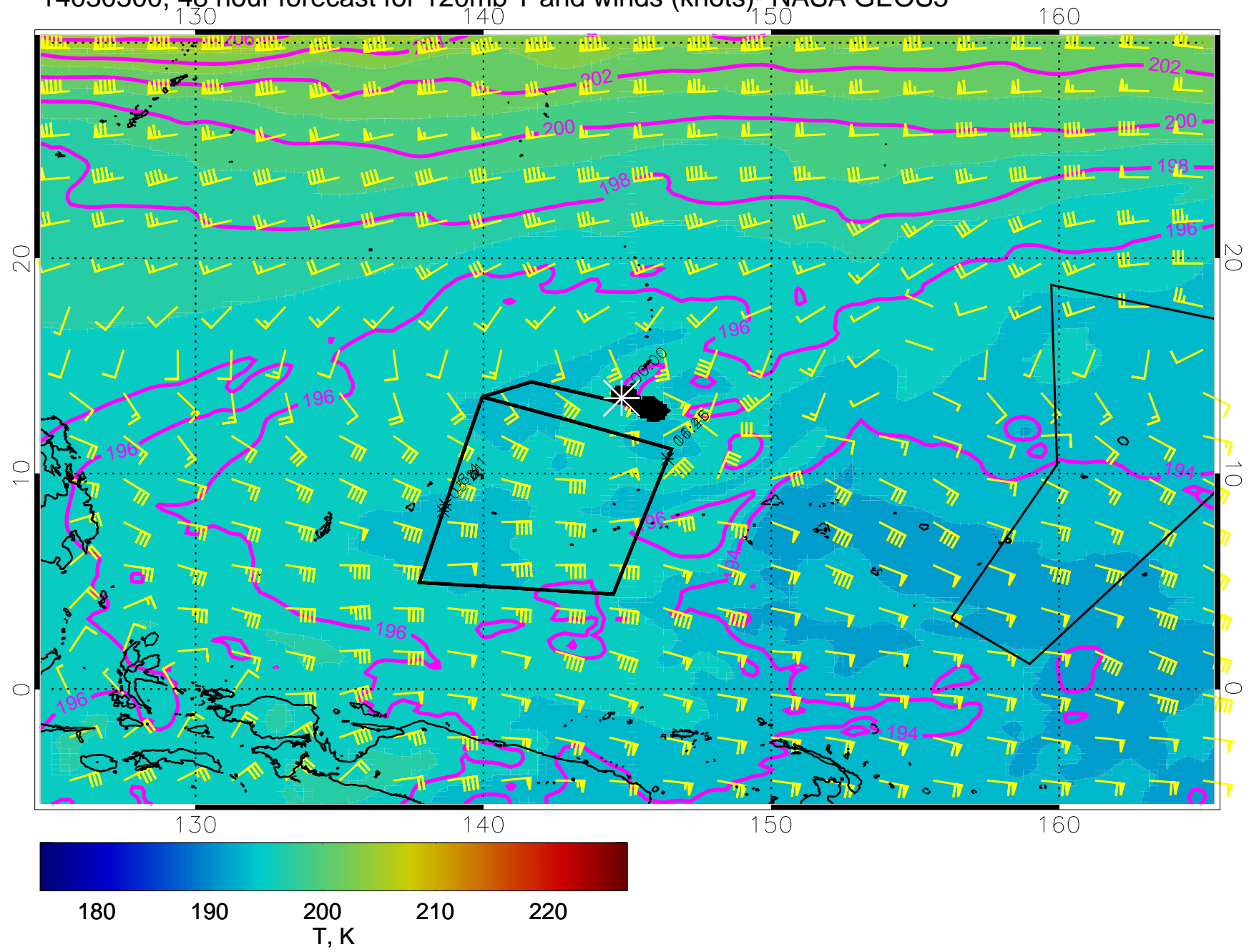
14030212, 36 hour forecast for 120mb T and winds (knots)- NASA GEOS5



14030218, 42 hour forecast for 120mb T and winds (knots)- NASA GEOS5

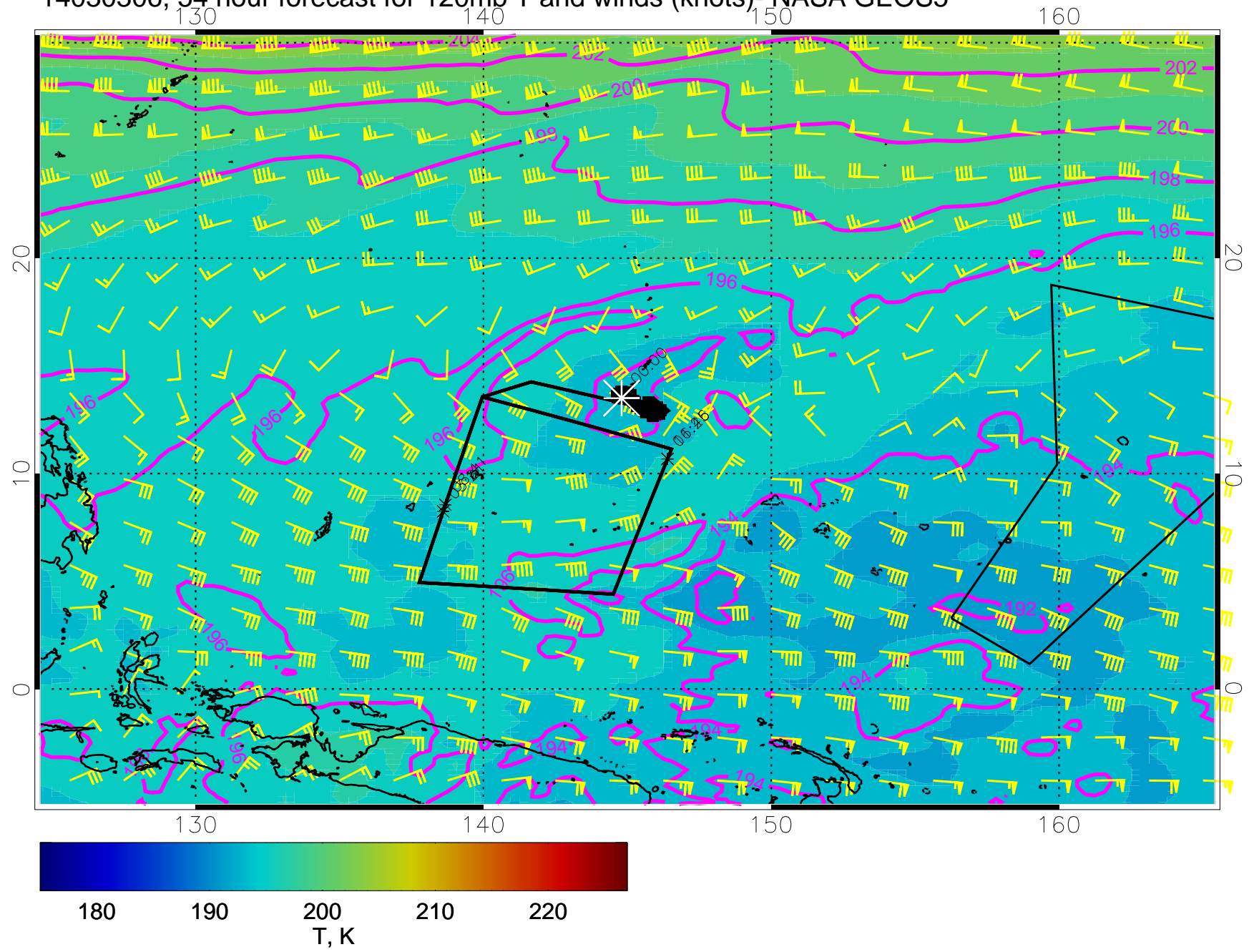


14030300, 48 hour forecast for 120mb T and winds (knots)- NASA GEOS5

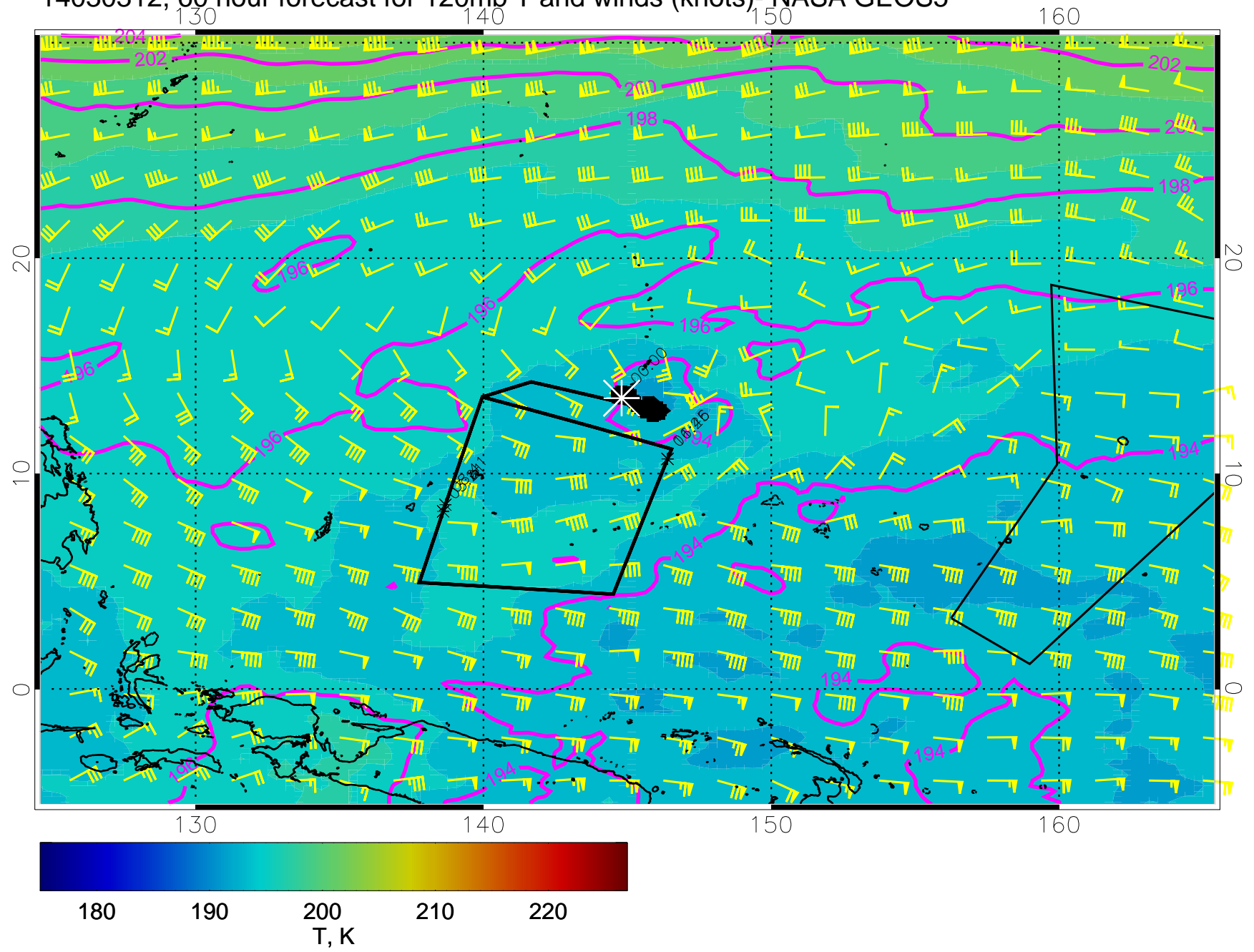




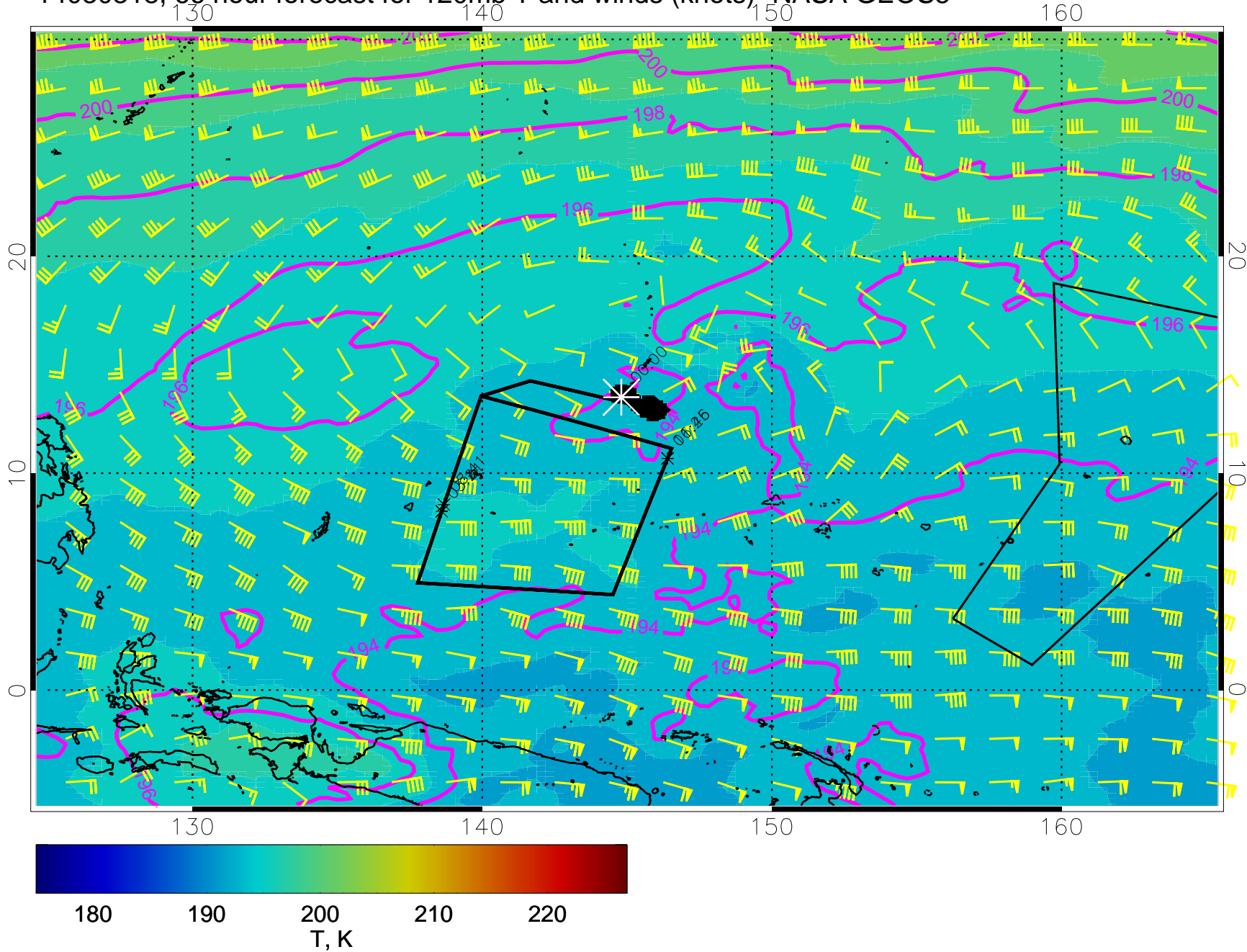
14030306, 54 hour forecast for 120mb T and winds (knots)- NASA GEOS5



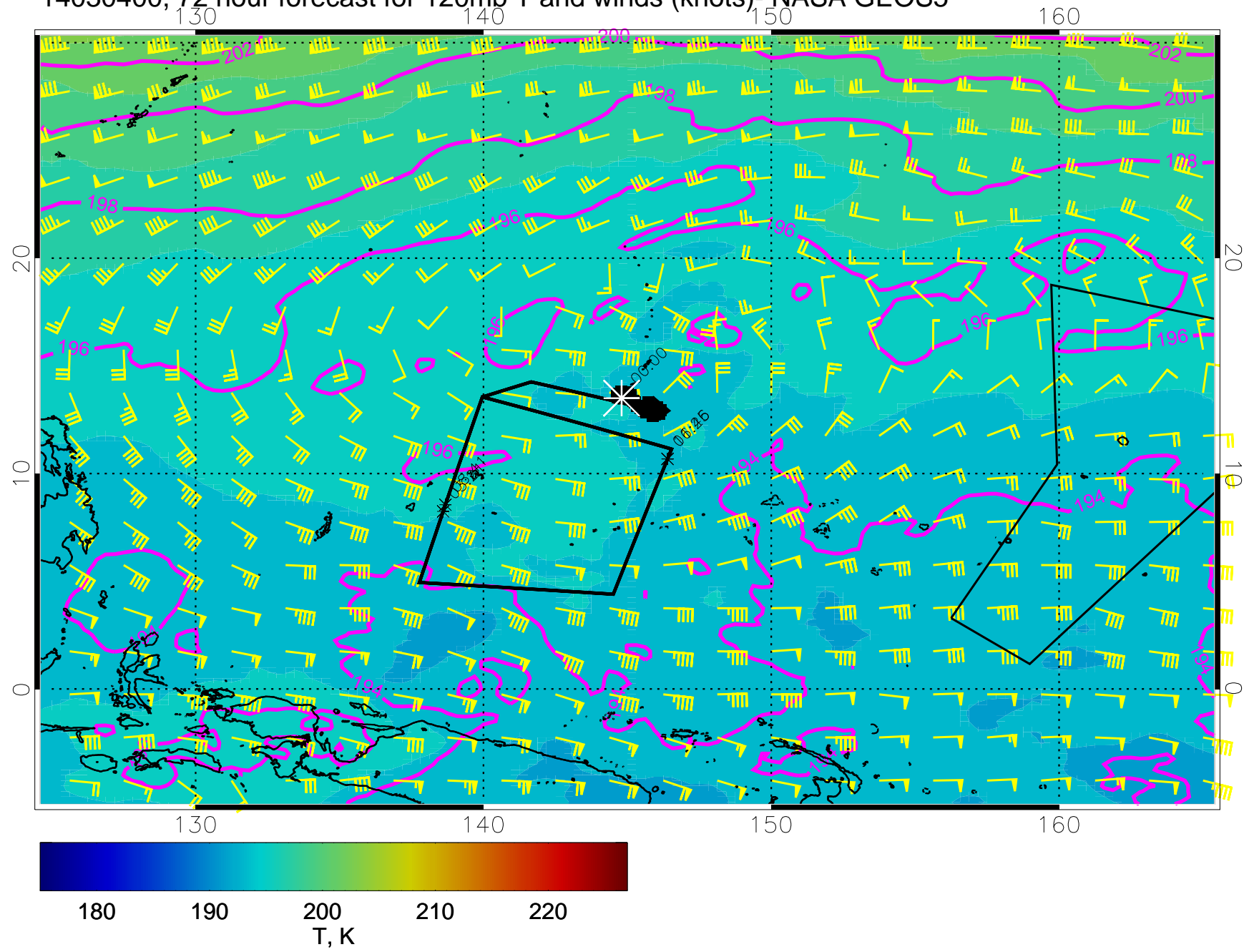
14030312, 60 hour forecast for 120mb T and winds (knots)- NASA GEOS5



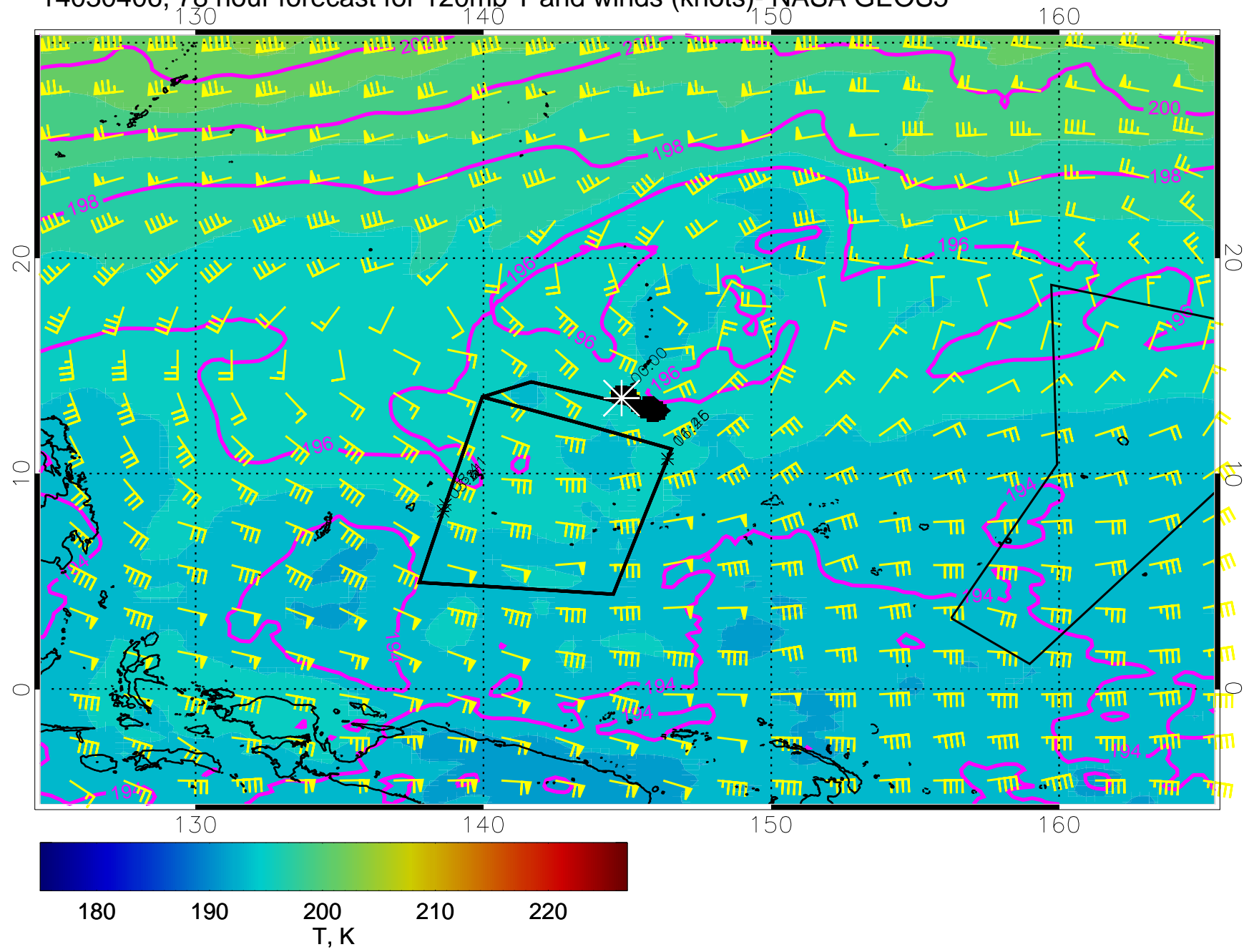
14030318, 66 hour forecast for 120mb T and winds (knots)- NASA GEOS5



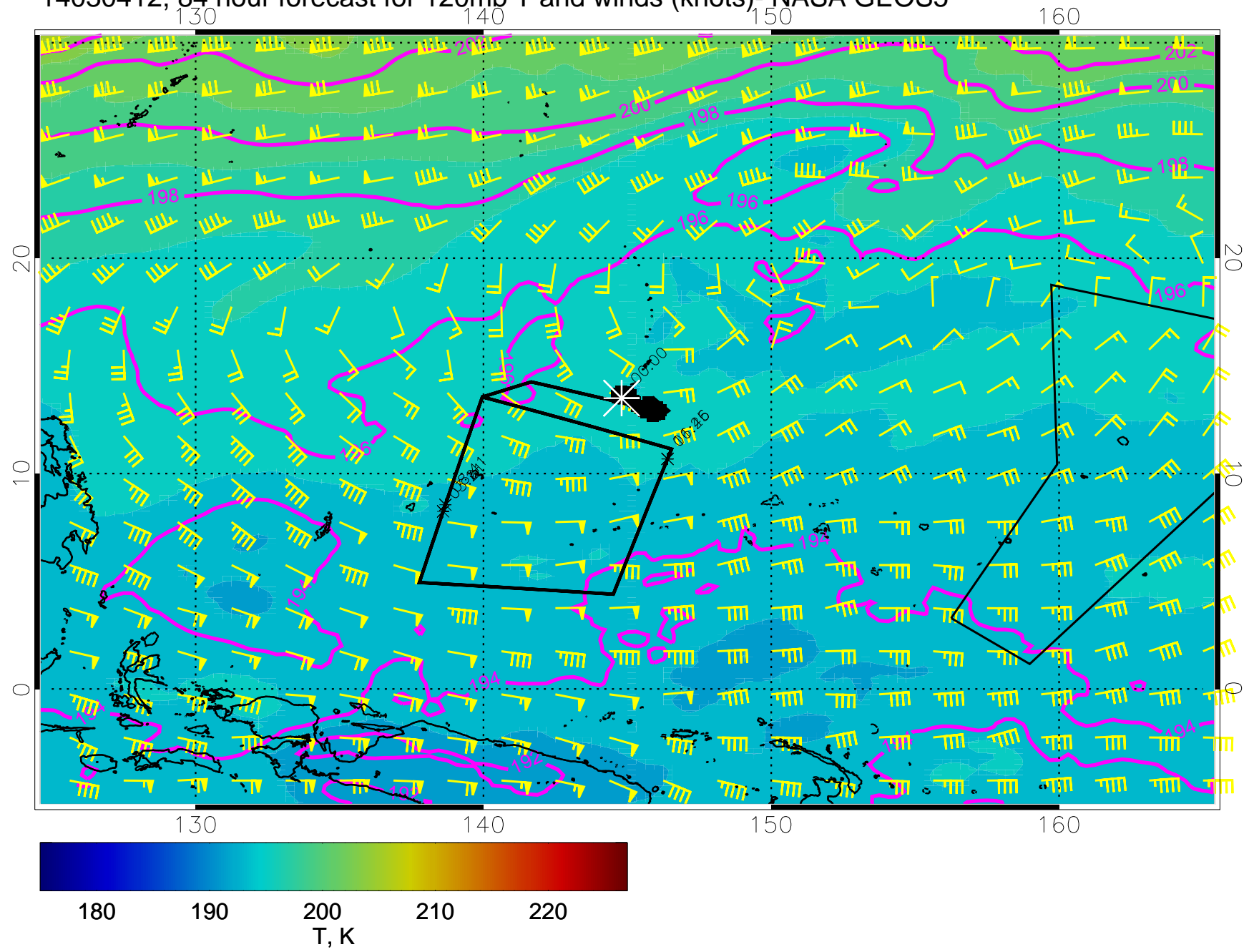
14030400, 72 hour forecast for 120mb T and winds (knots)- NASA GEOS5



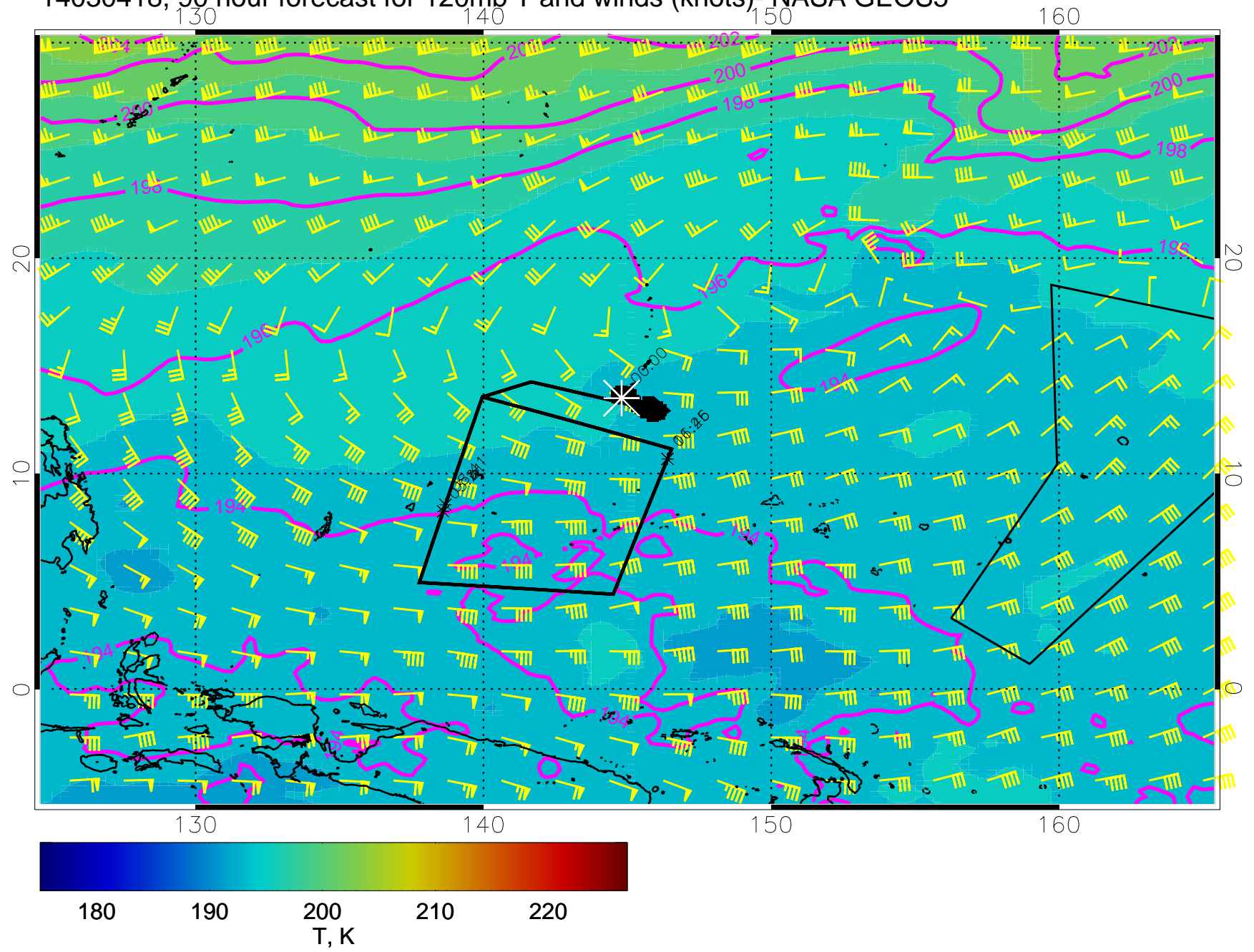
14030406, 78 hour forecast for 120mb T and winds (knots)- NASA GEOS5



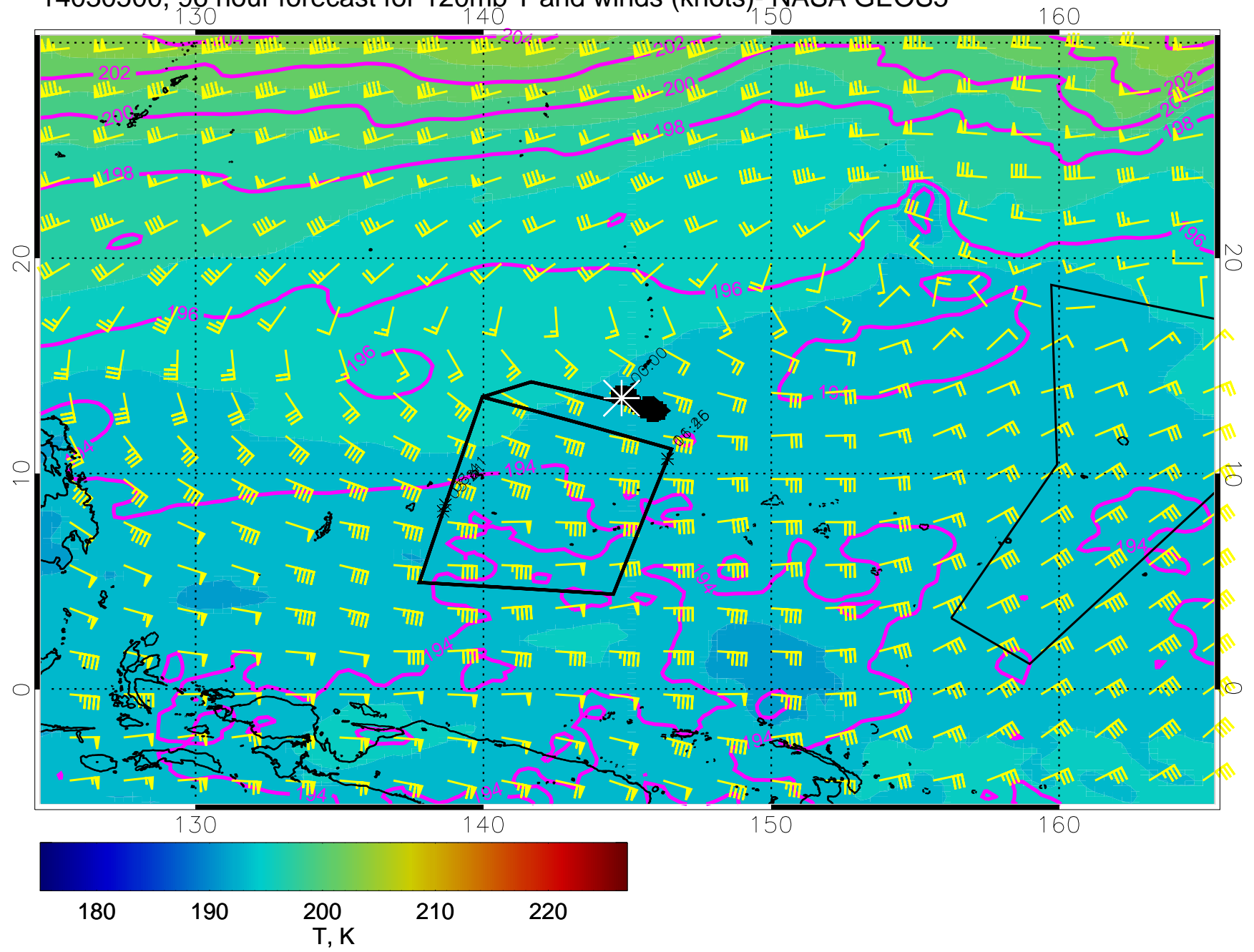
14030412, 84 hour forecast for 120mb T and winds (knots)- NASA GEOS5



14030418, 90 hour forecast for 120mb T and winds (knots)- NASA GEOS5

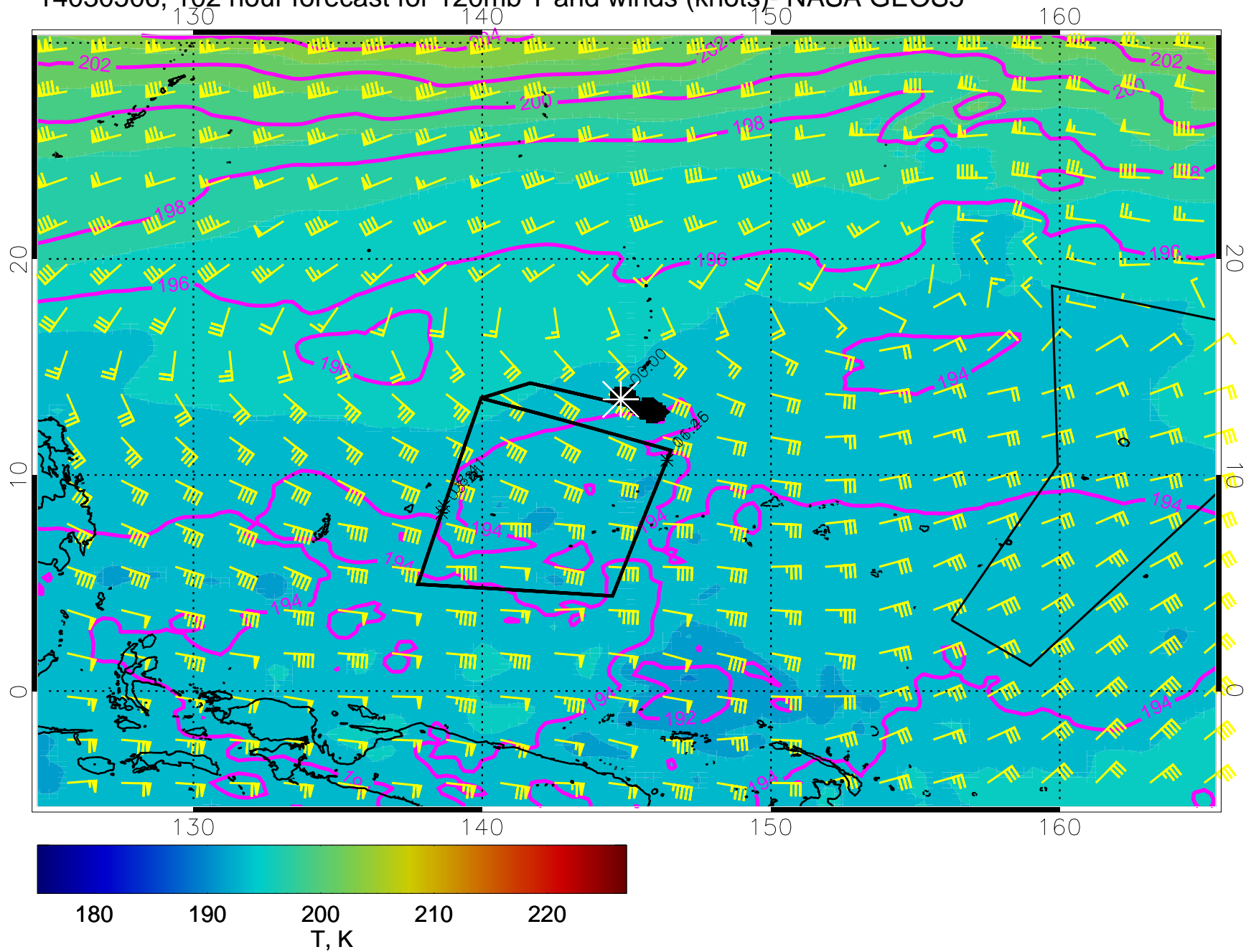


14030500, 96 hour forecast for 120mb T and winds (knots)- NASA GEOS5

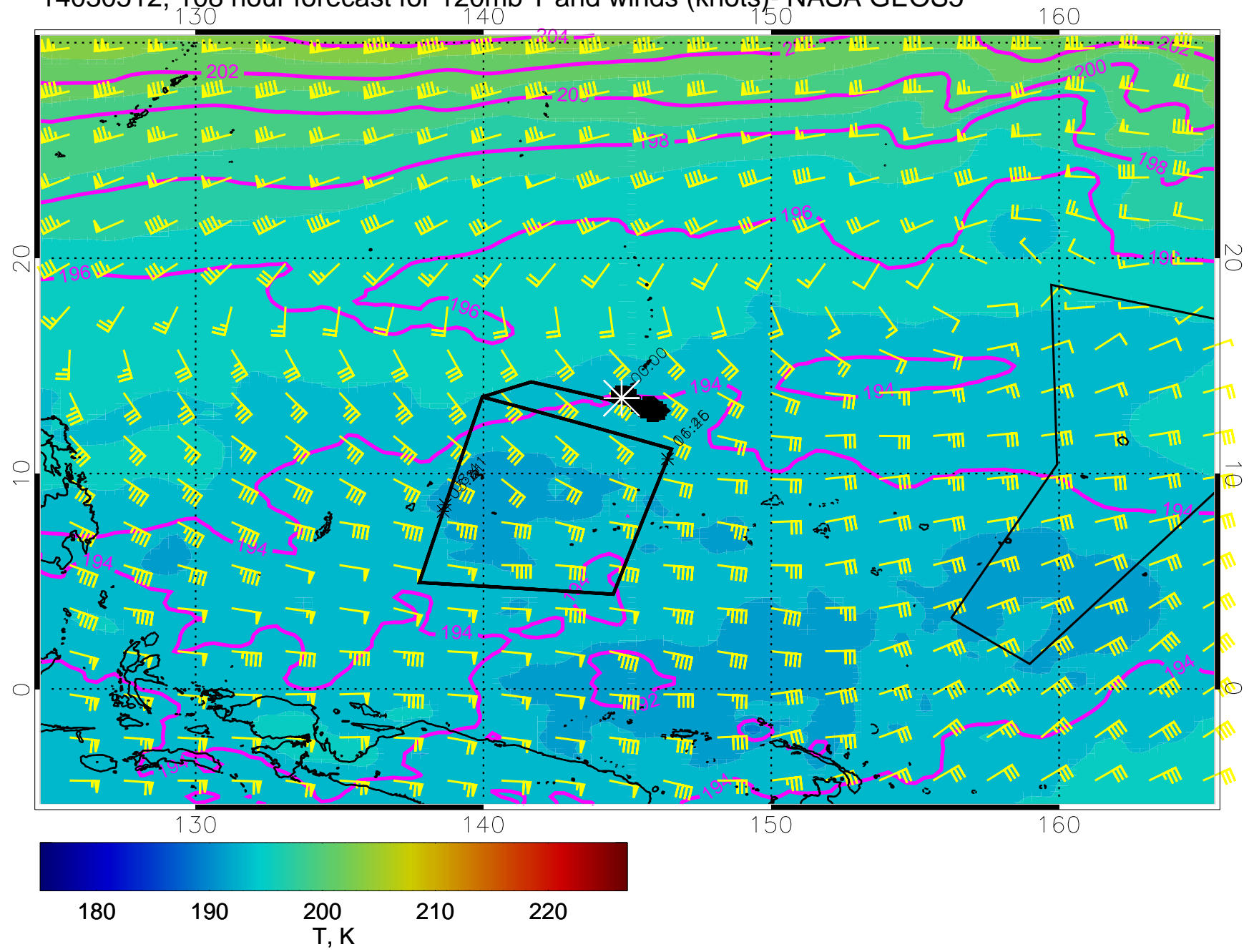




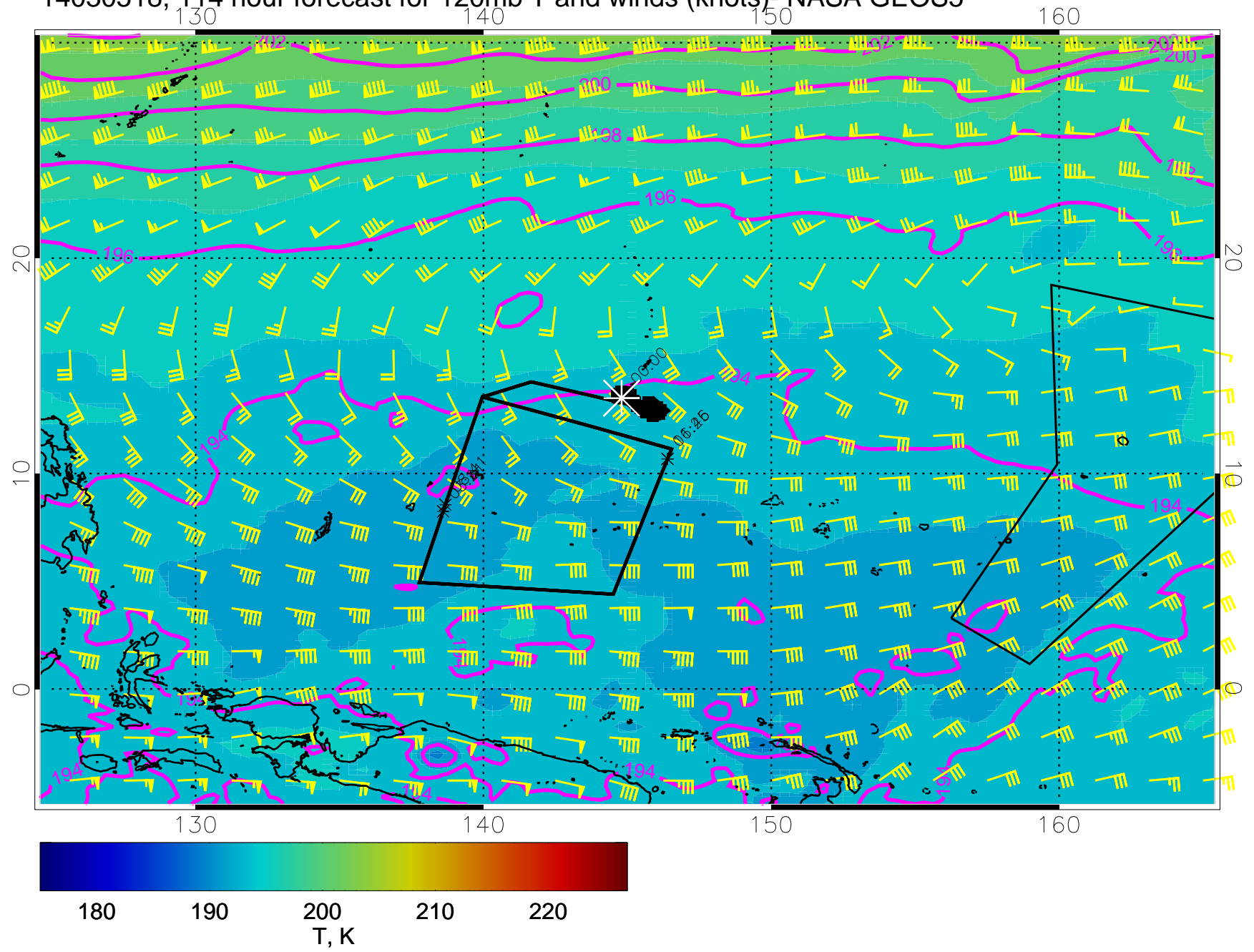
14030506, 102 hour forecast for 120mb T and winds (knots)- NASA GEOS5



14030512, 108 hour forecast for 120mb T and winds (knots)- NASA GEOS5



14030518, 114 hour forecast for 120mb T and winds (knots)- NASA GEOS5



14030600, 120 hour forecast for 120mb T and winds (knots)- NASA GEOS5

