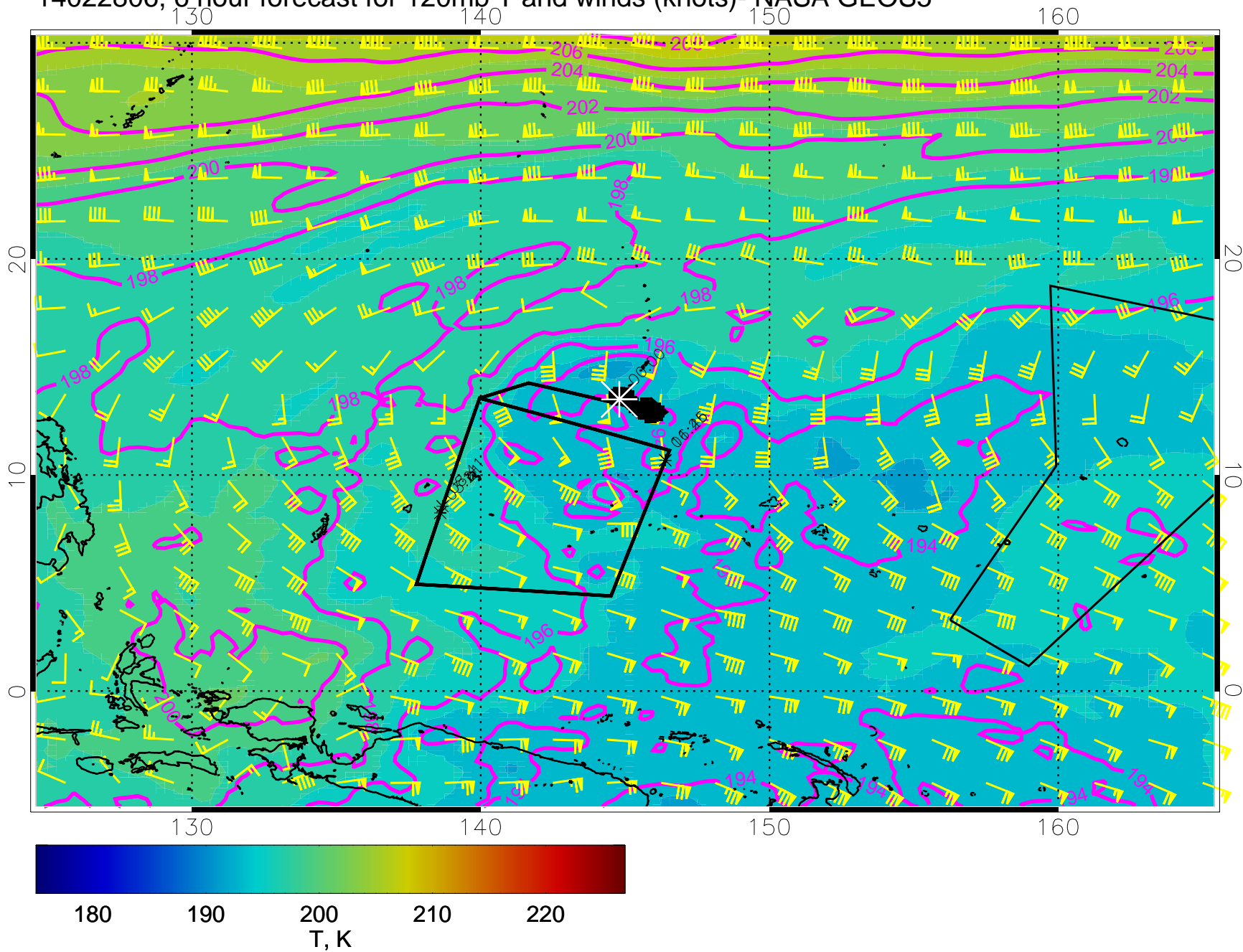
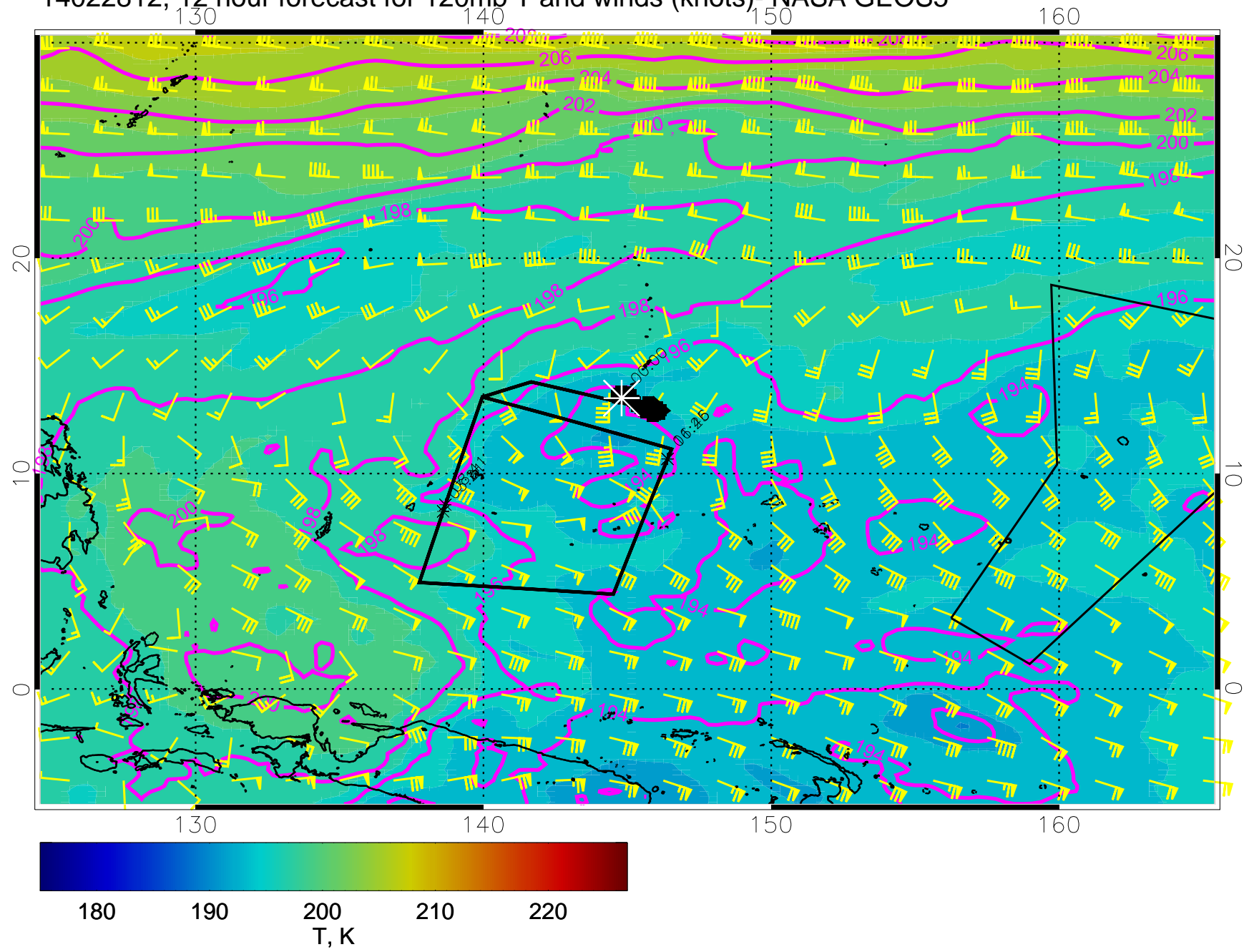


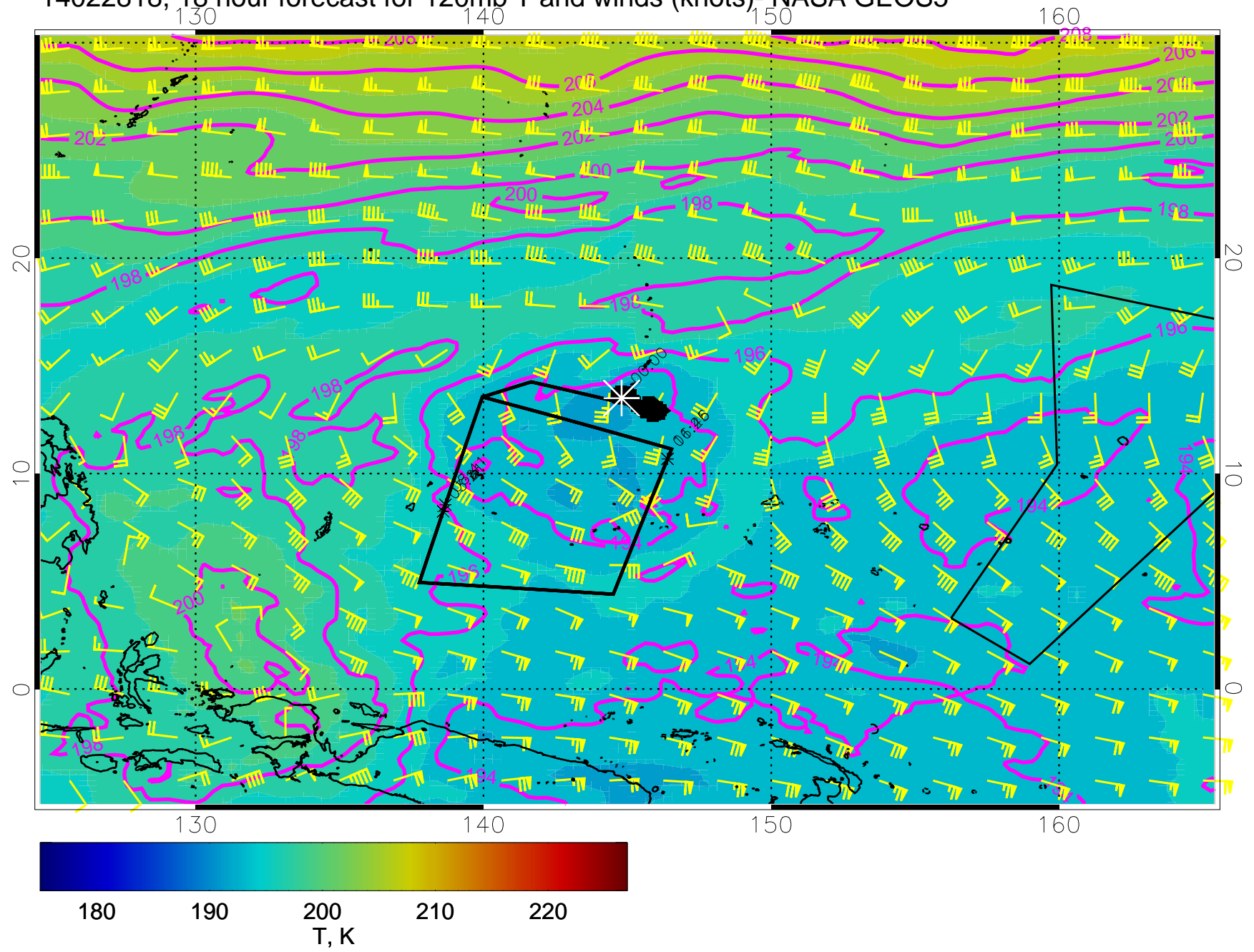
14022806, 6 hour forecast for 120mb T and winds (knots)- NASA GEOS5



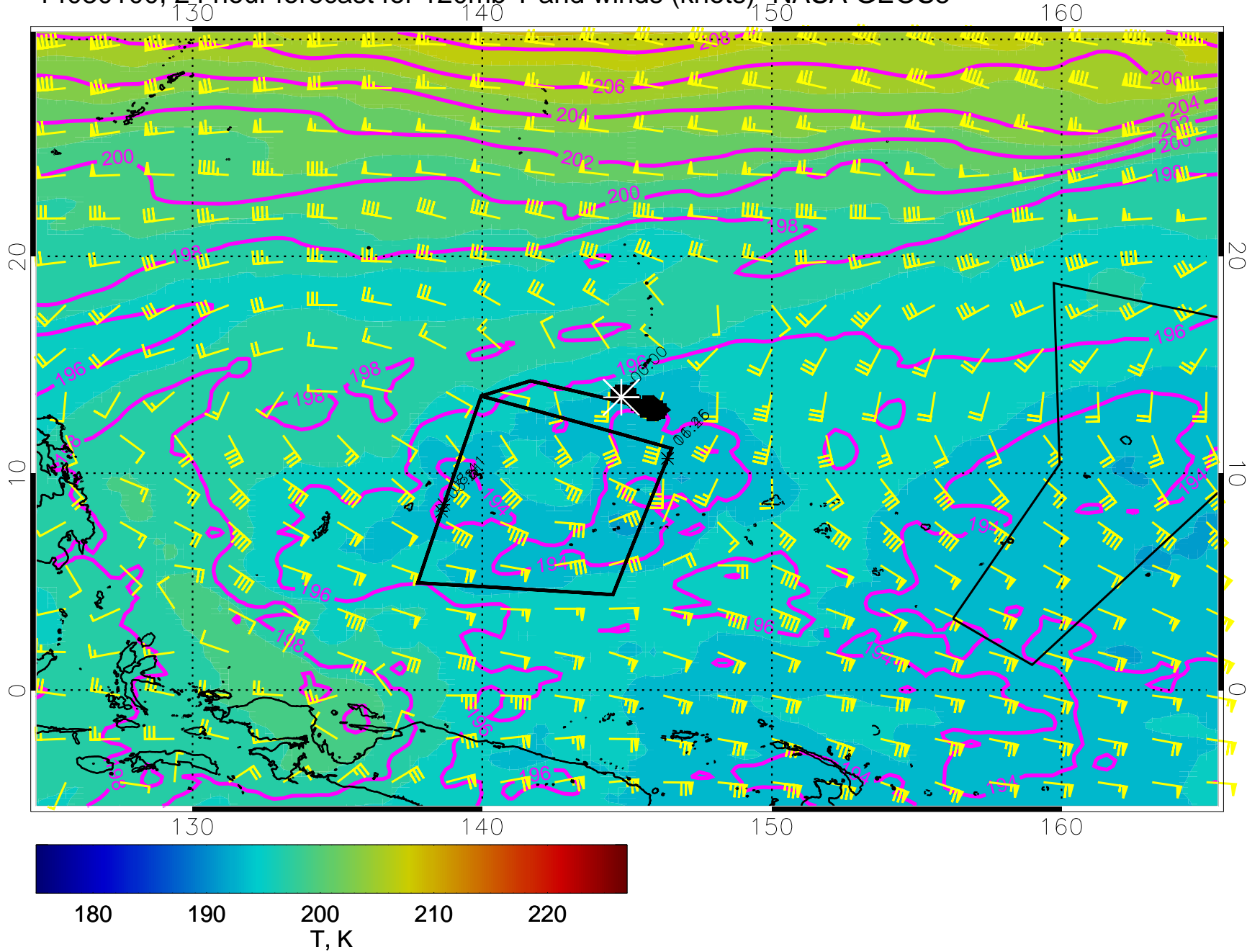
14022812, 12 hour forecast for 120mb T and winds (knots)- NASA GEOS5



14022818, 18 hour forecast for 120mb T and winds (knots)- NASA GEOS5

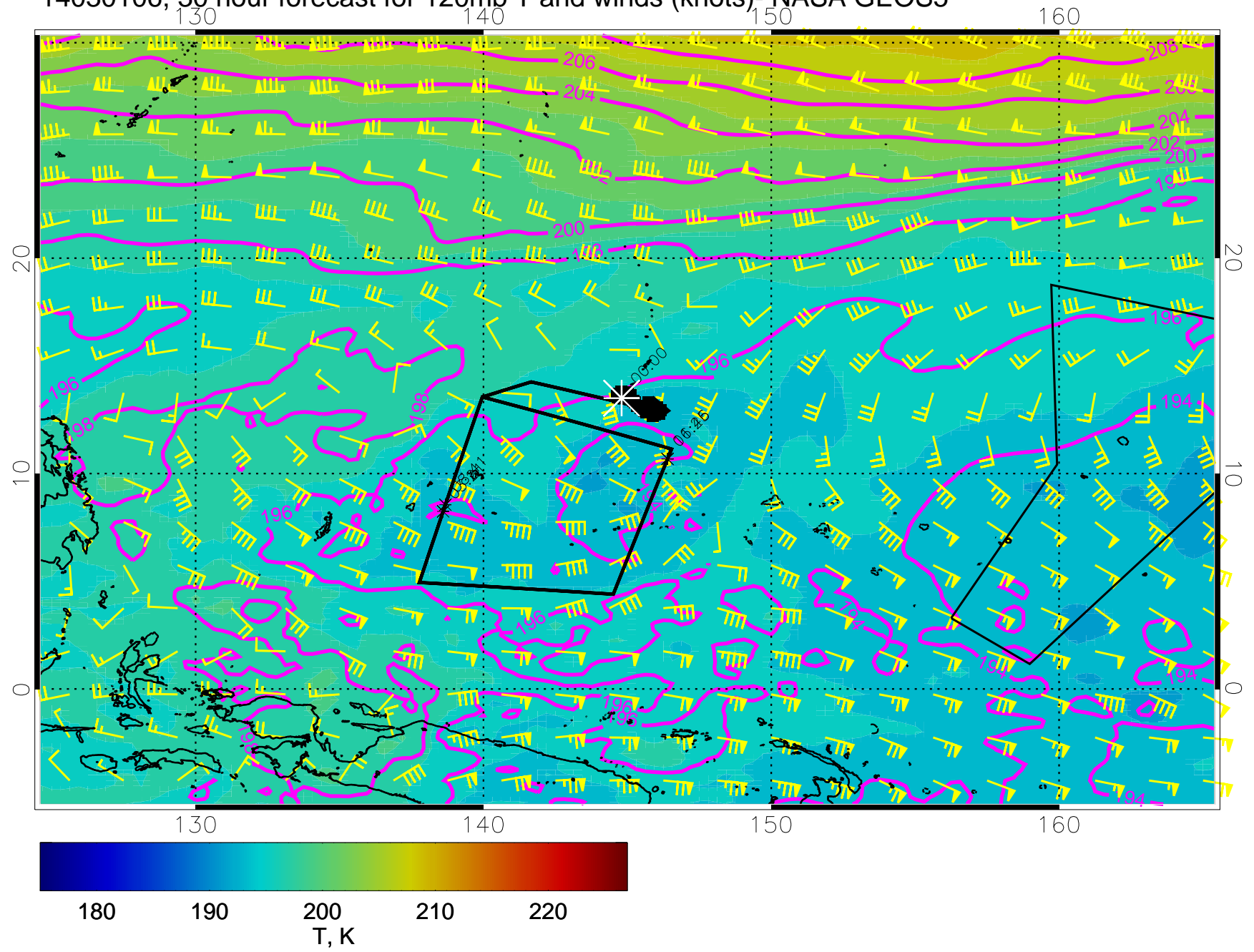


14030100, 24 hour forecast for 120mb T and winds (knots)- NASA GEOS5

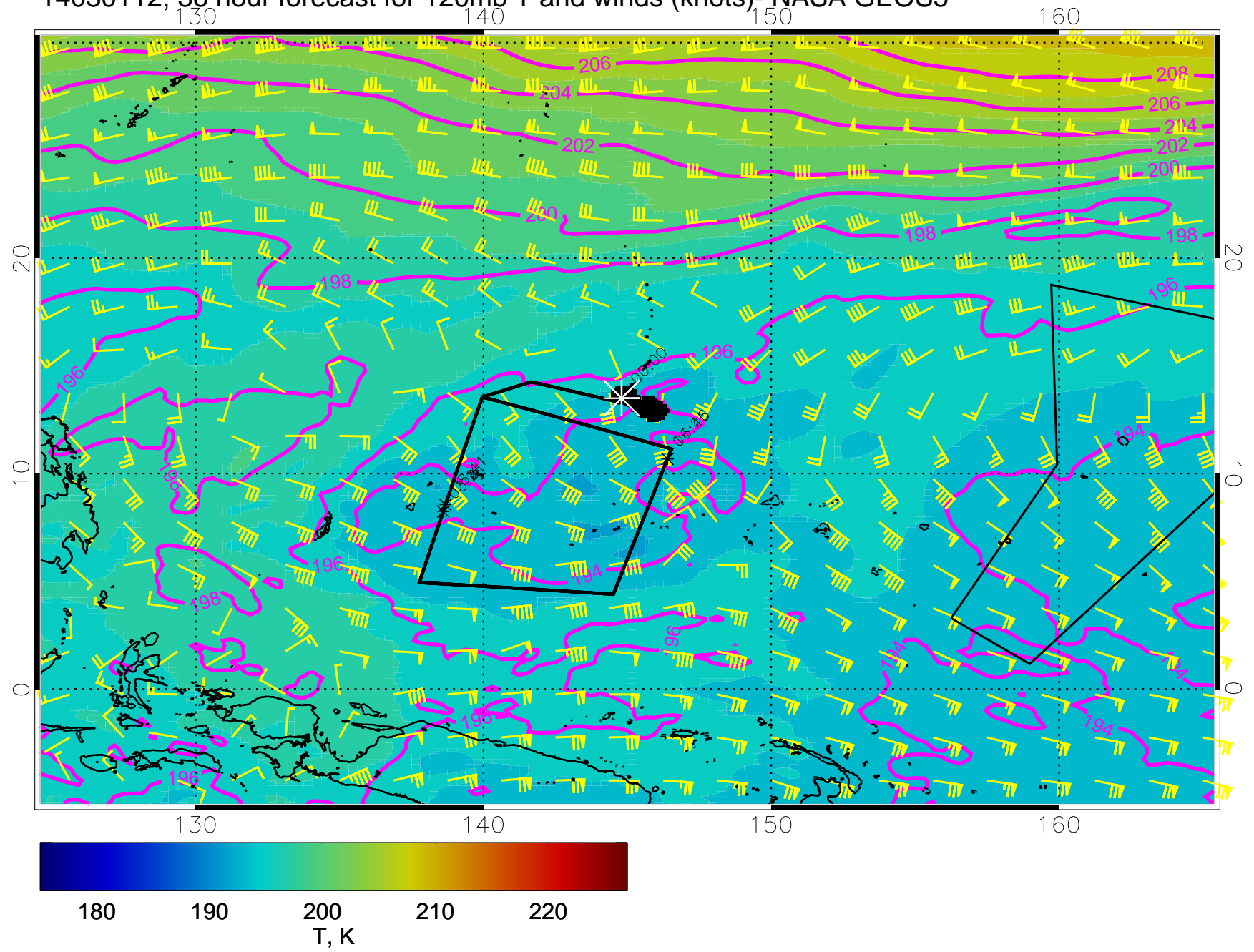




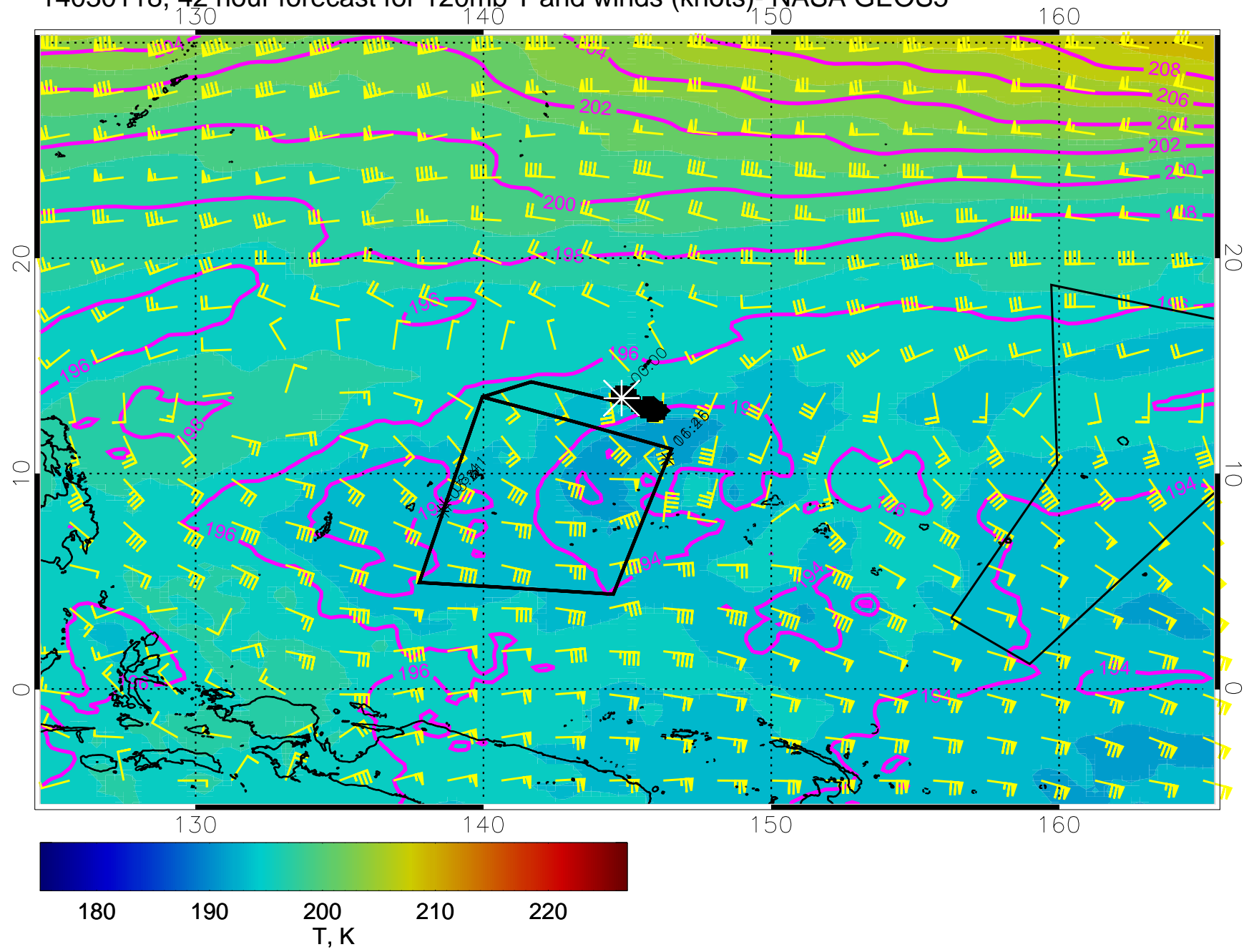
14030106, 30 hour forecast for 120mb T and winds (knots)- NASA GEOS5



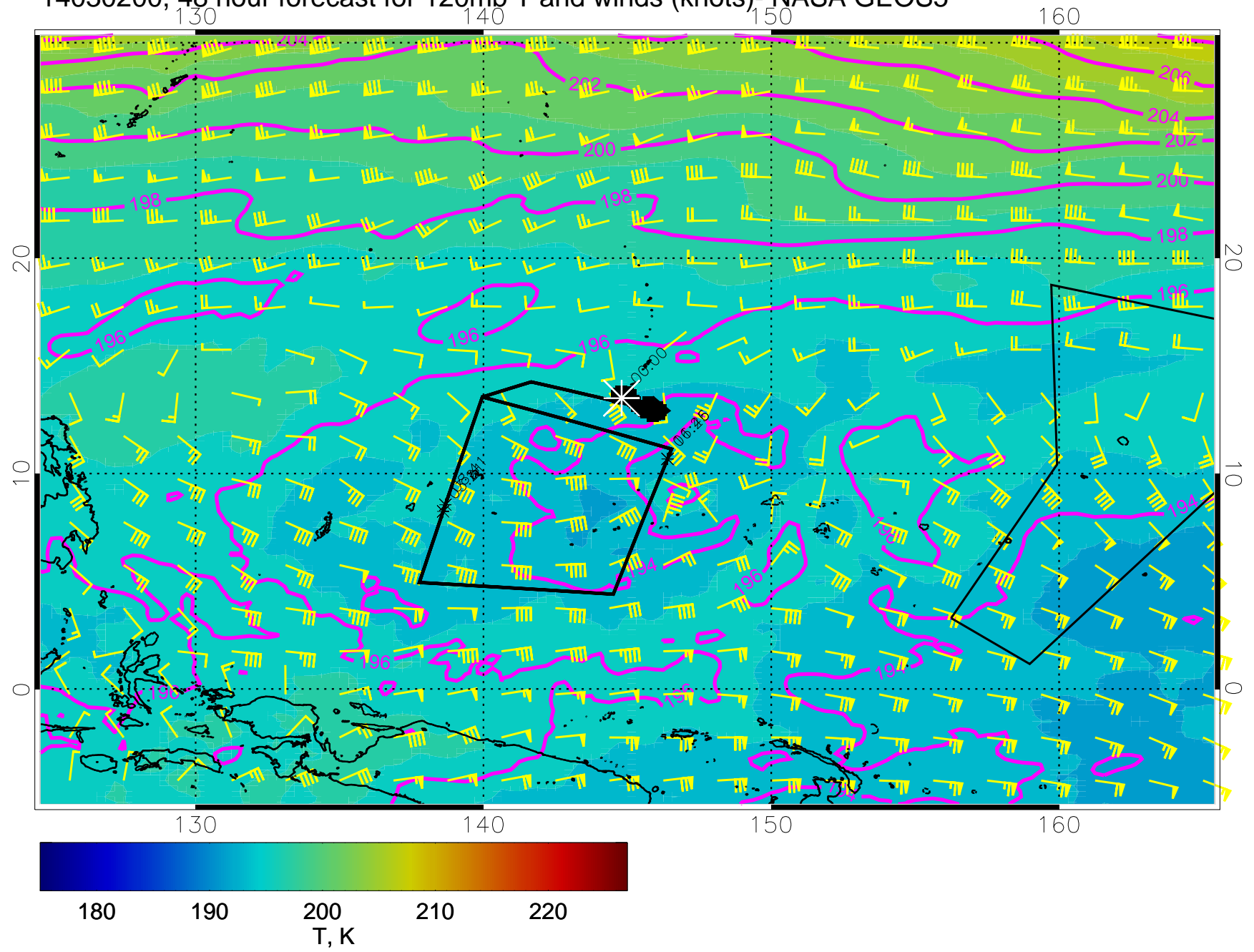
14030112, 36 hour forecast for 120mb T and winds (knots)- NASA GEOS5



14030118, 42 hour forecast for 120mb T and winds (knots)- NASA GEOS5

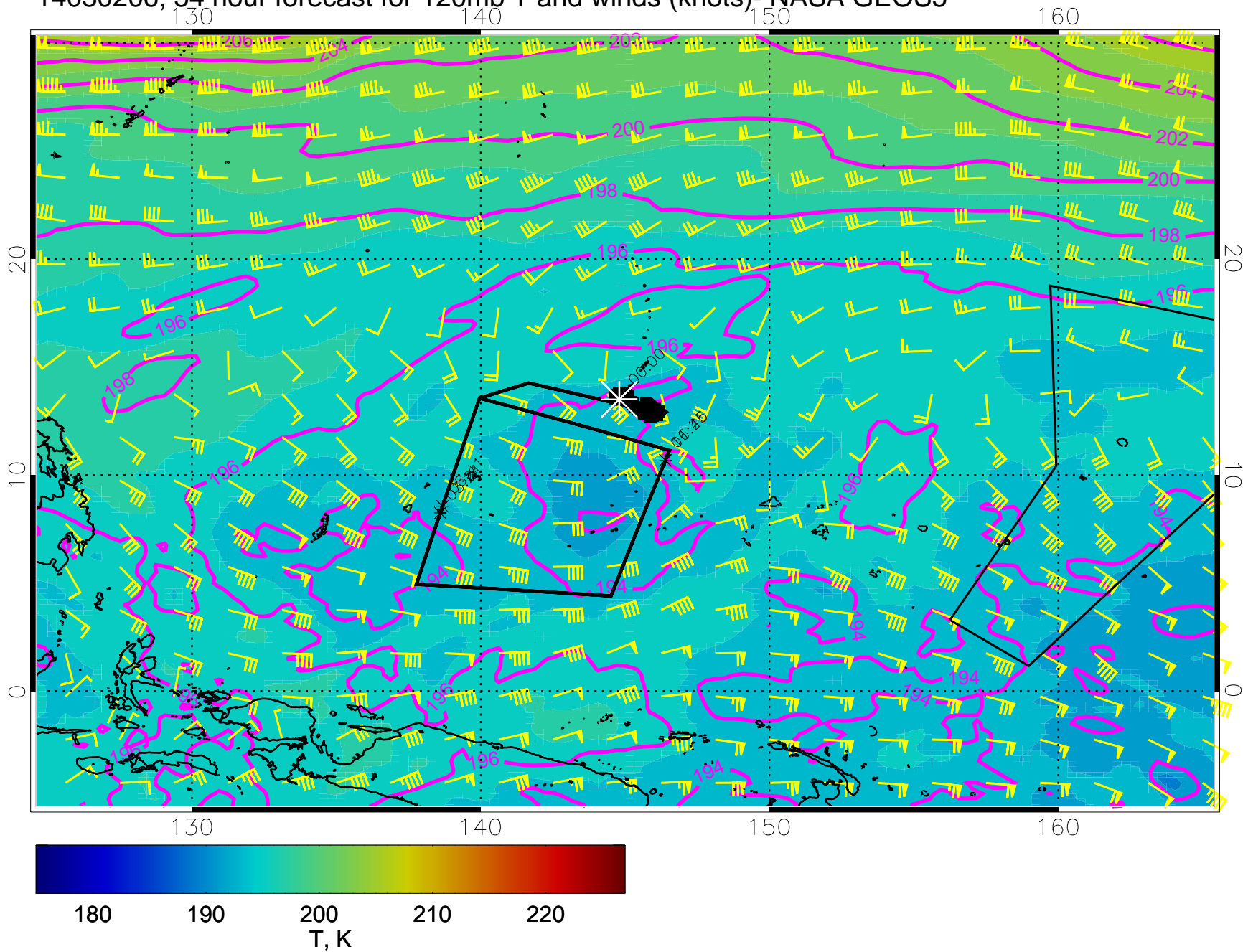


14030200, 48 hour forecast for 120mb T and winds (knots)- NASA GEOS5

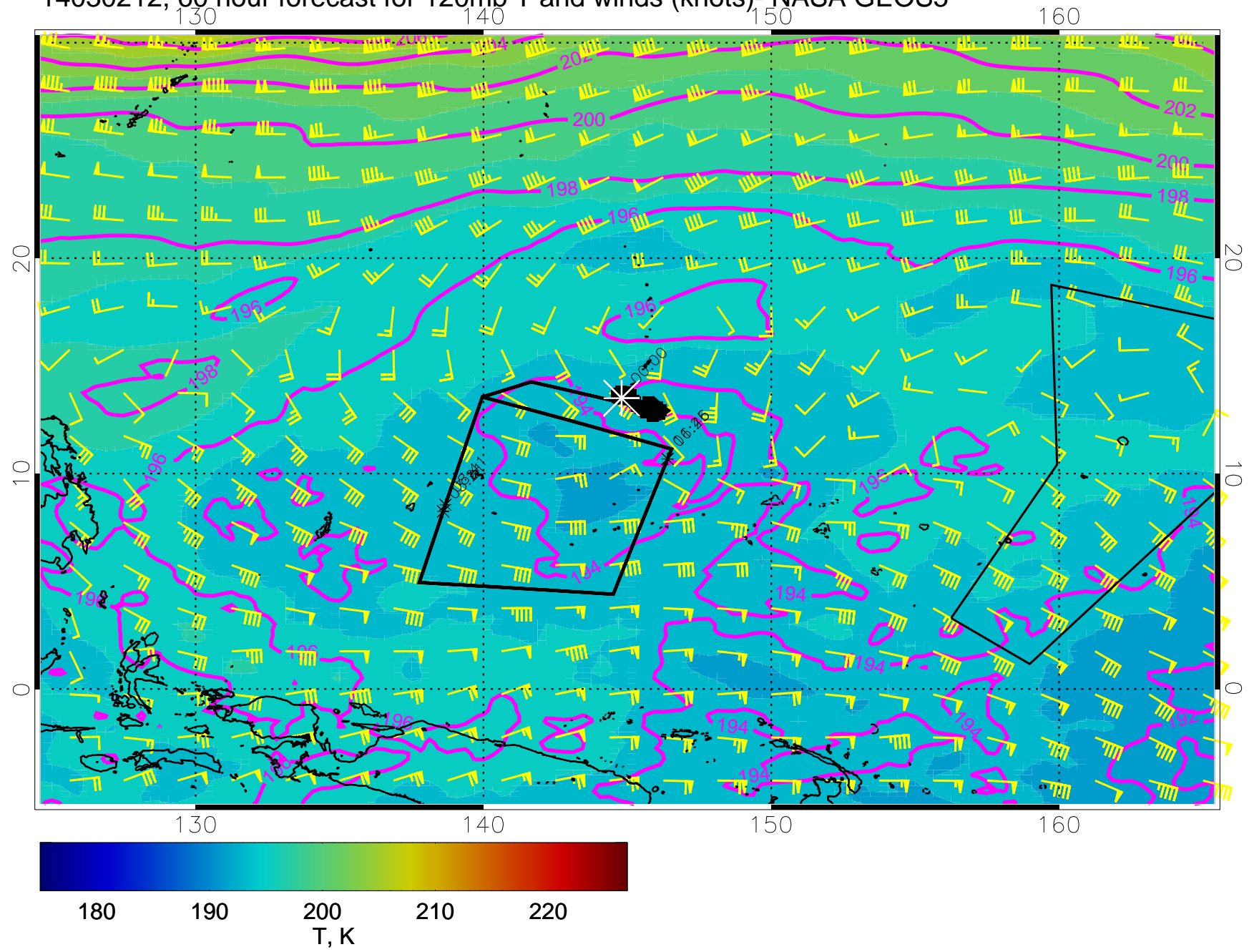




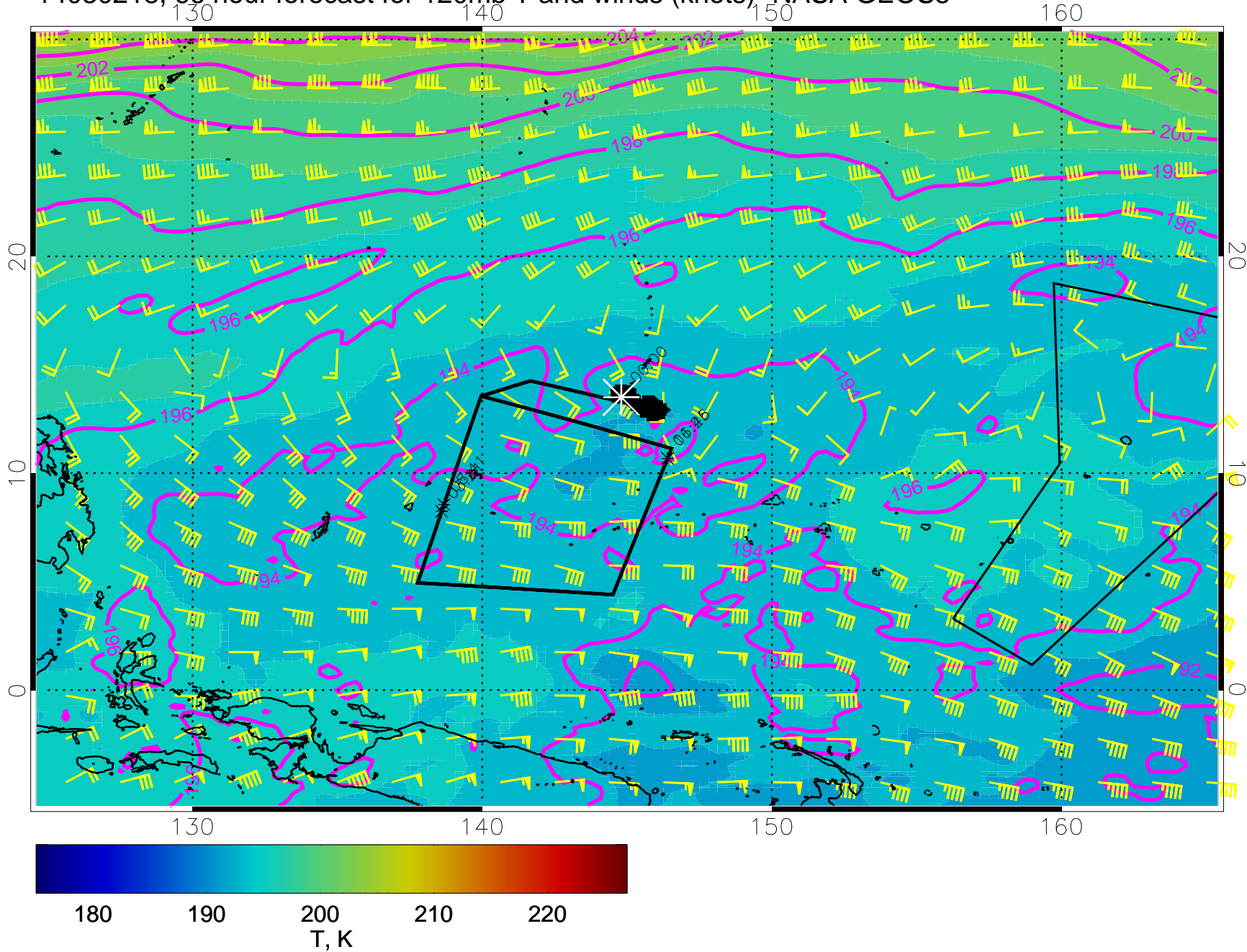
14030206, 54 hour forecast for 120mb T and winds (knots)- NASA GEOS5



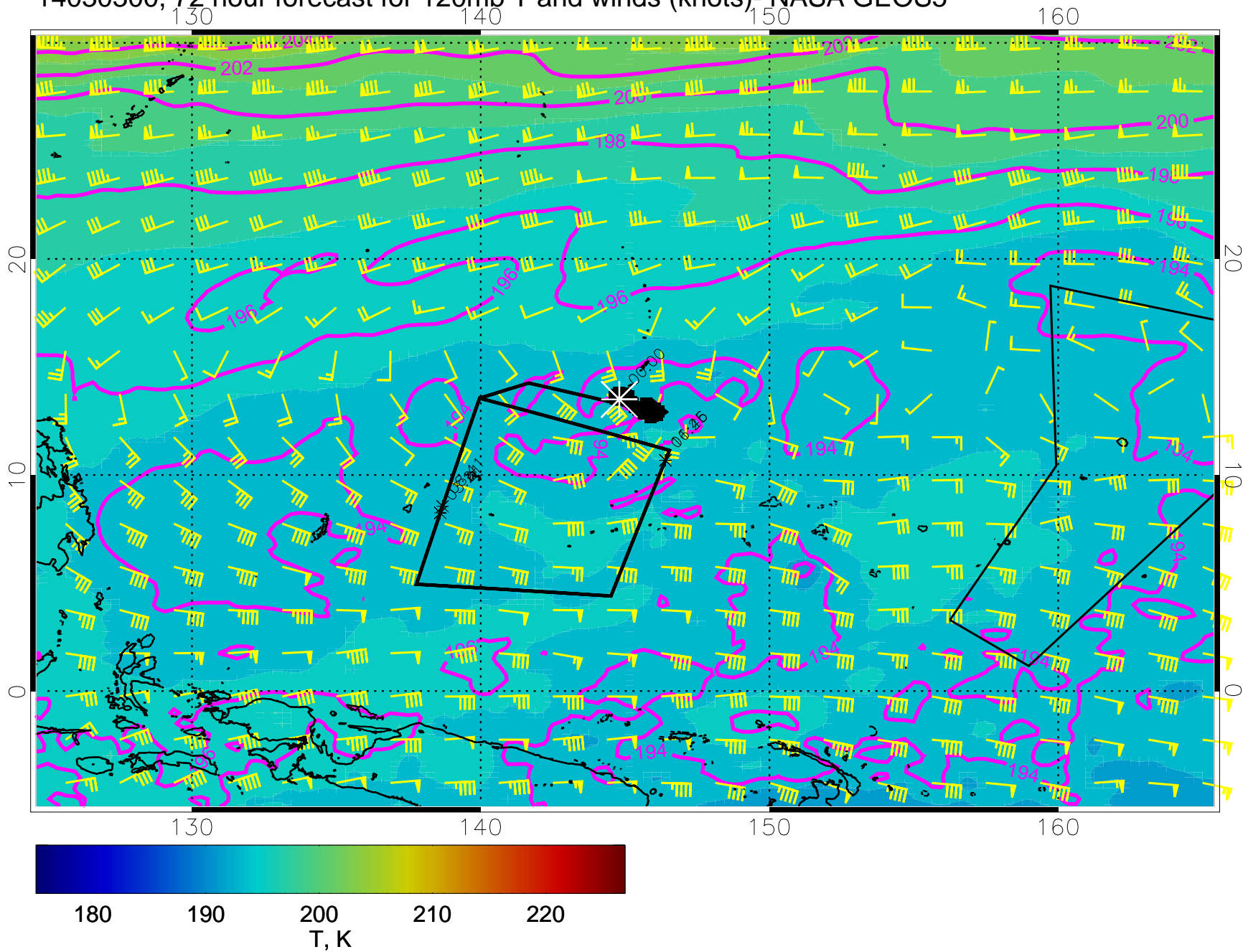
14030212, 60 hour forecast for 120mb T and winds (knots)- NASA GEOS5



14030218, 66 hour forecast for 120mb T and winds (knots)- NASA GEOS5

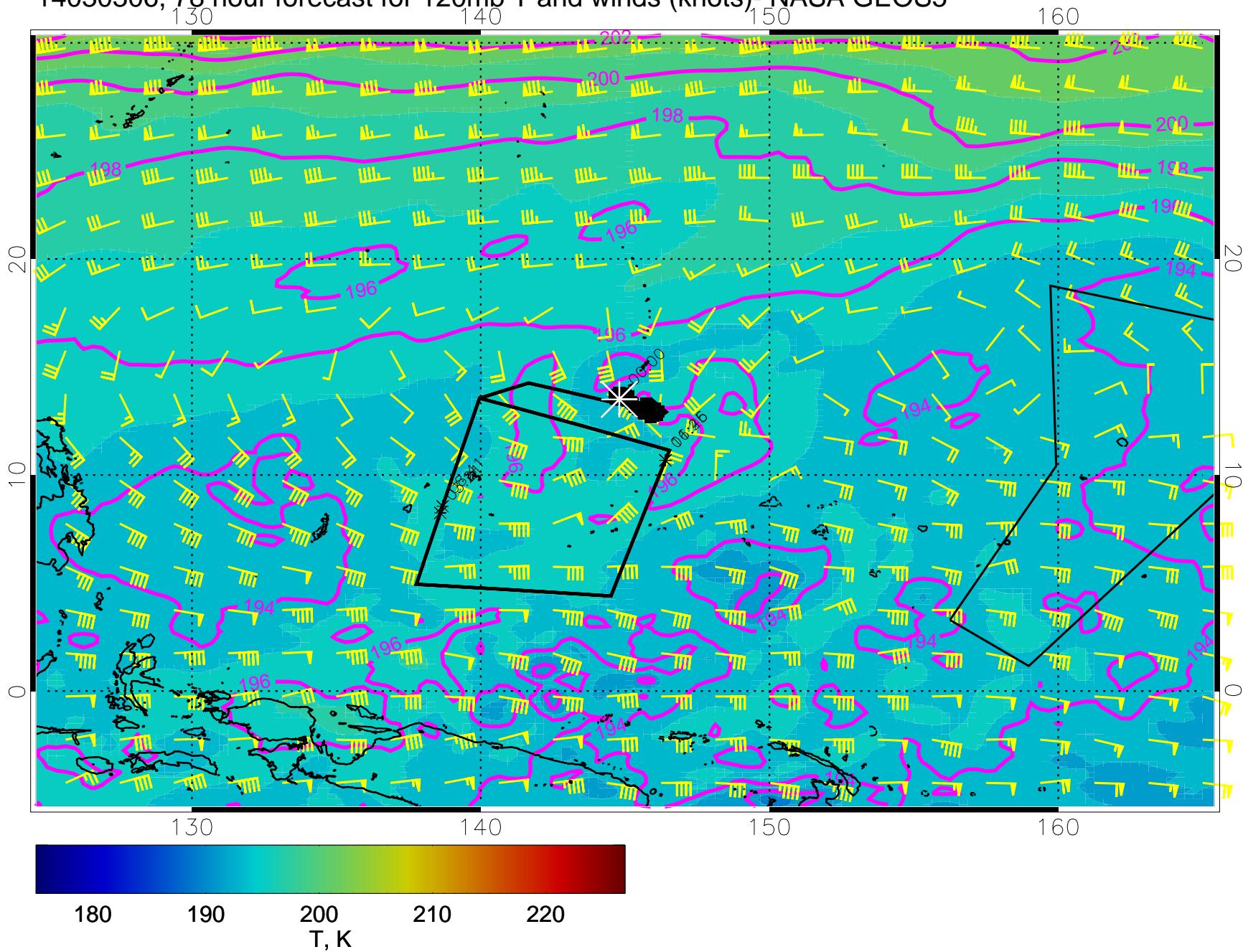


14030300, 72 hour forecast for 120mb T and winds (knots)- NASA GEOS5

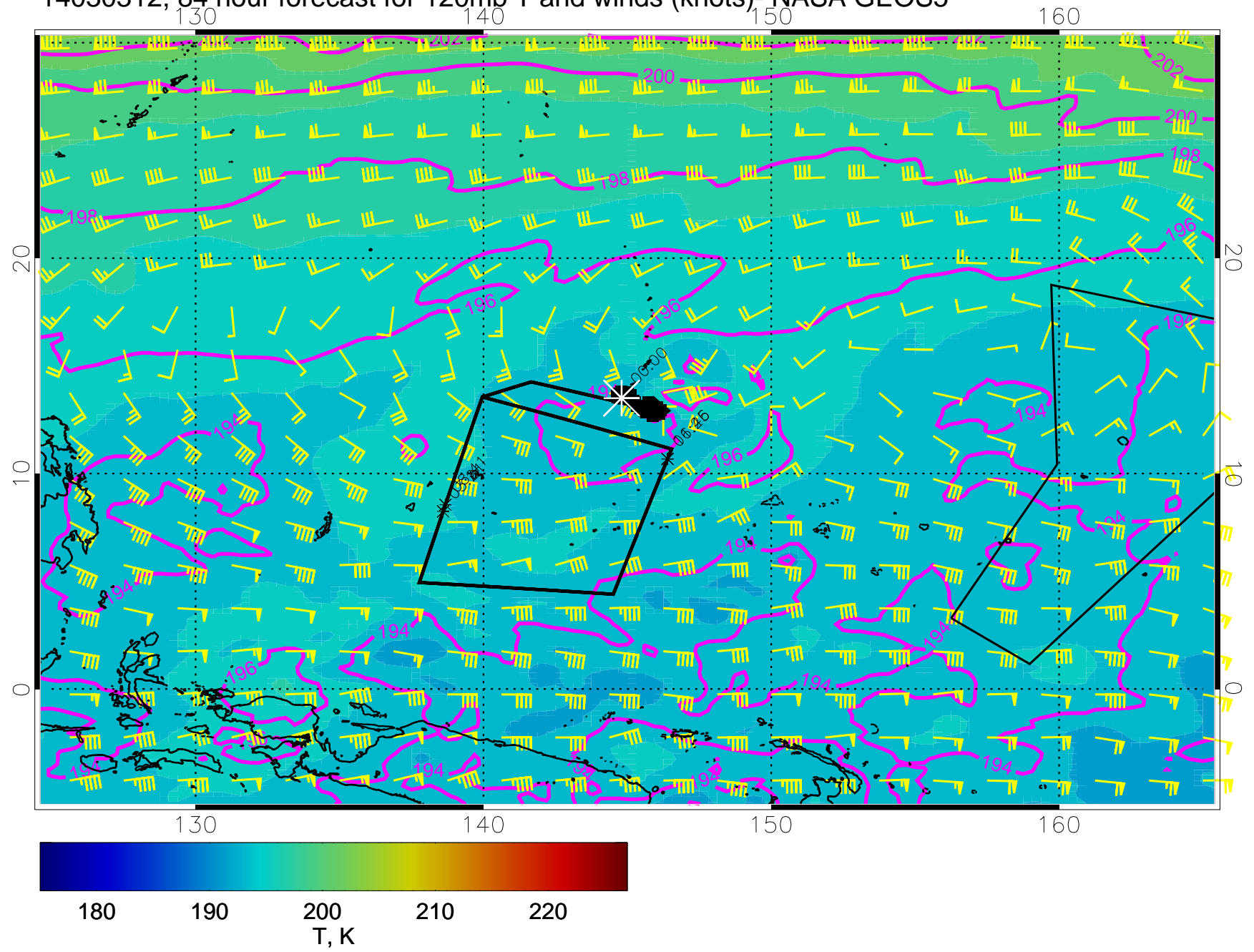




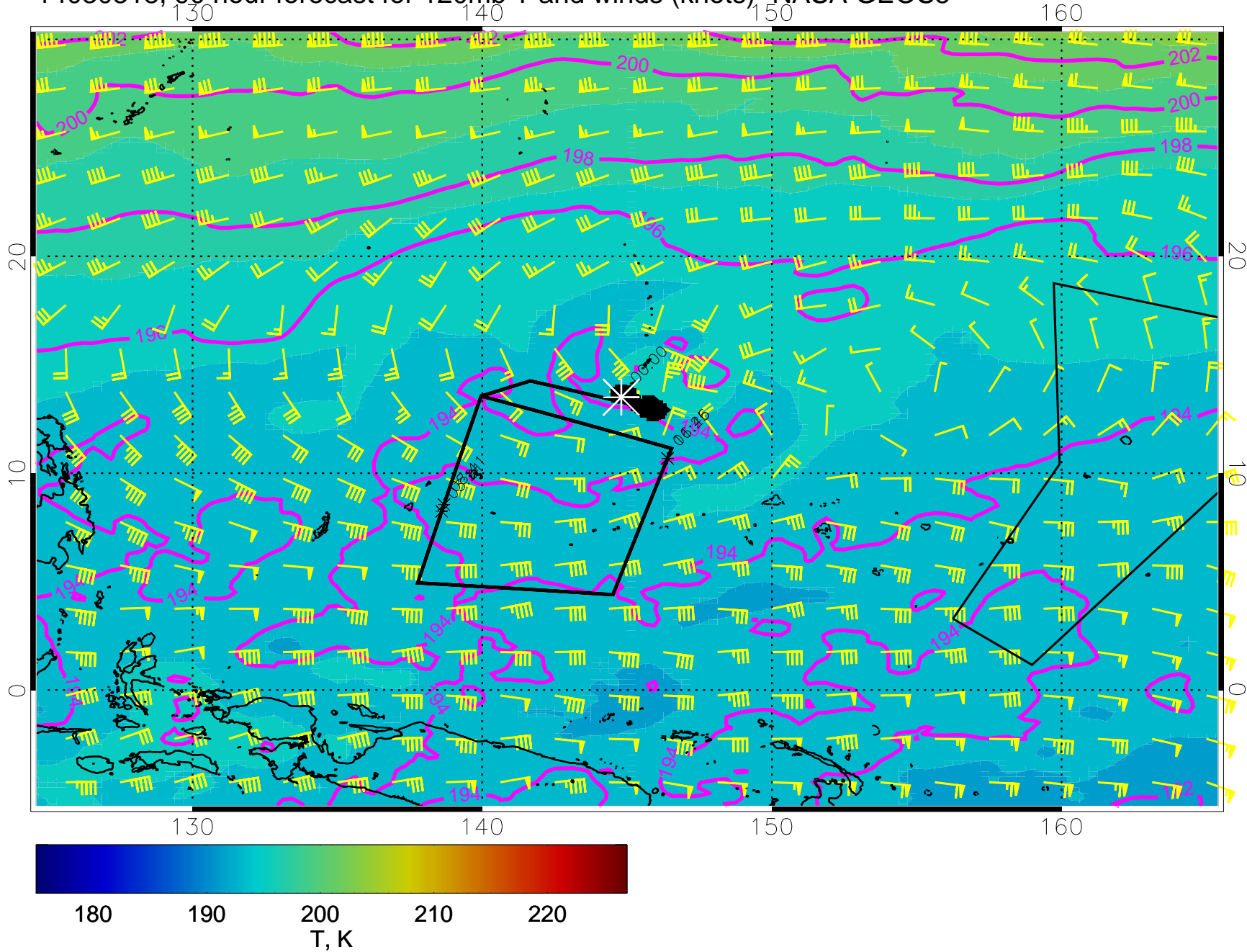
14030306, 78 hour forecast for 120mb T and winds (knots)- NASA GEOS5



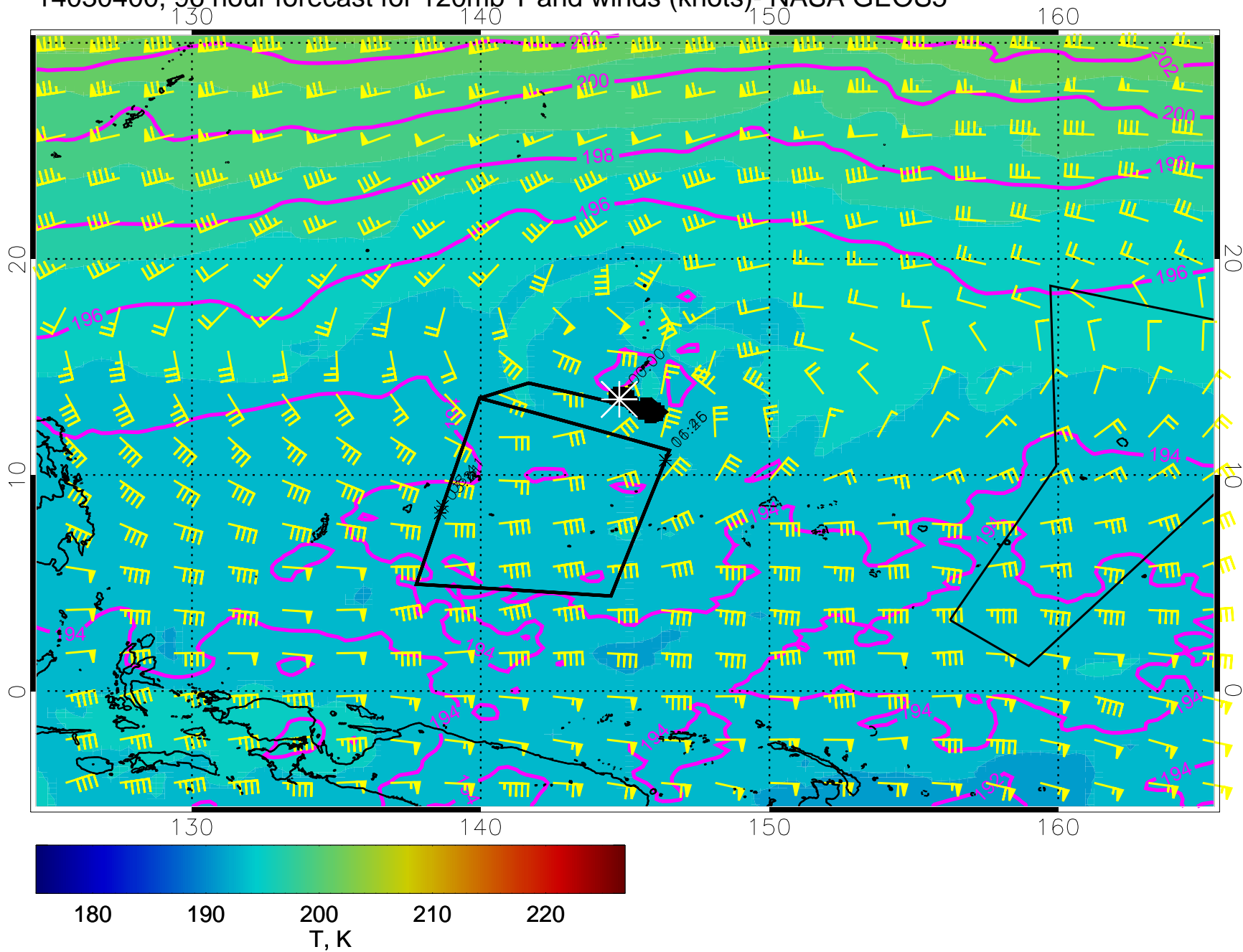
14030312, 84 hour forecast for 120mb T and winds (knots)- NASA GEOS5



14030318, 90 hour forecast for 120mb T and winds (knots)- NASA GEOS5

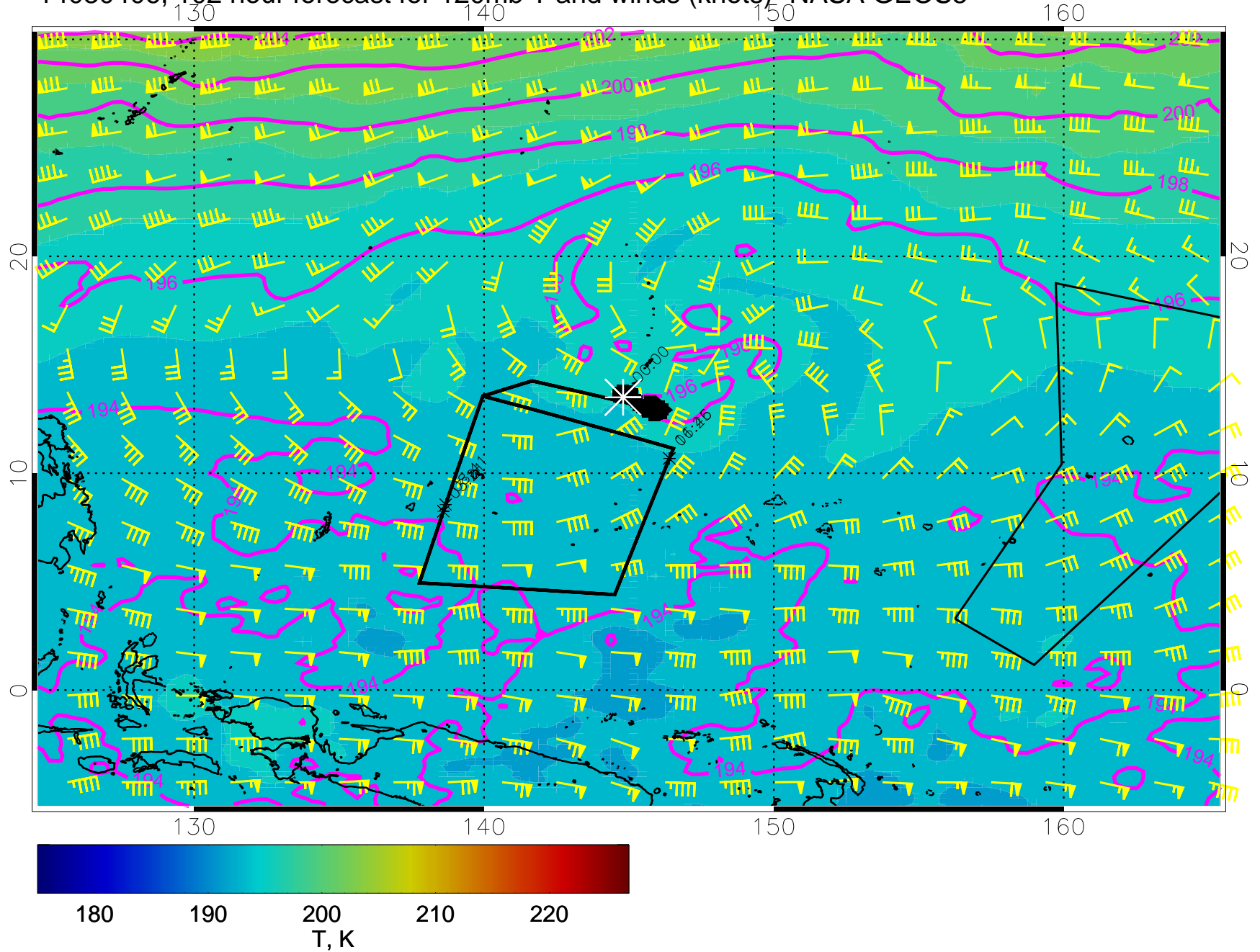


14030400, 96 hour forecast for 120mb T and winds (knots)- NASA GEOS5

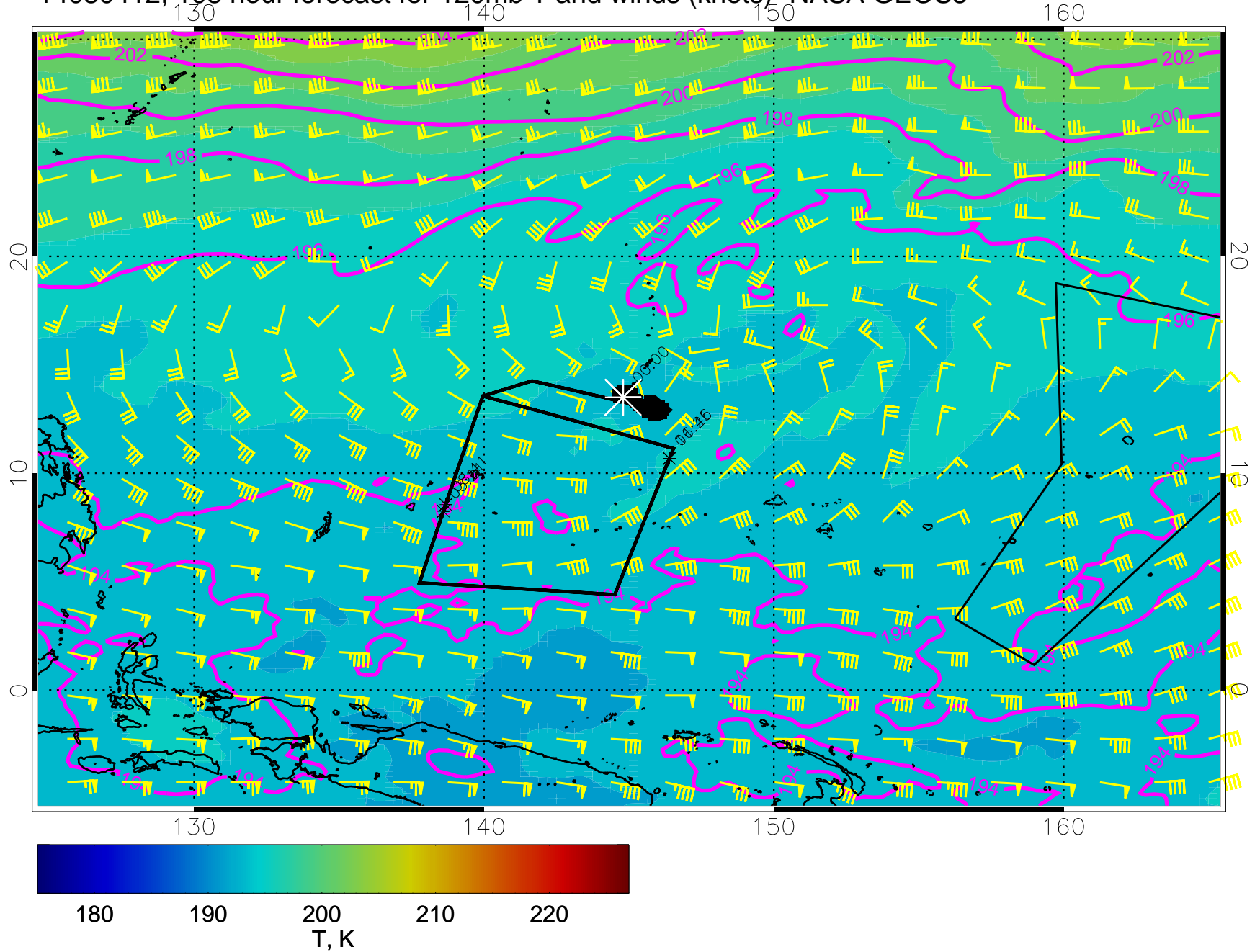




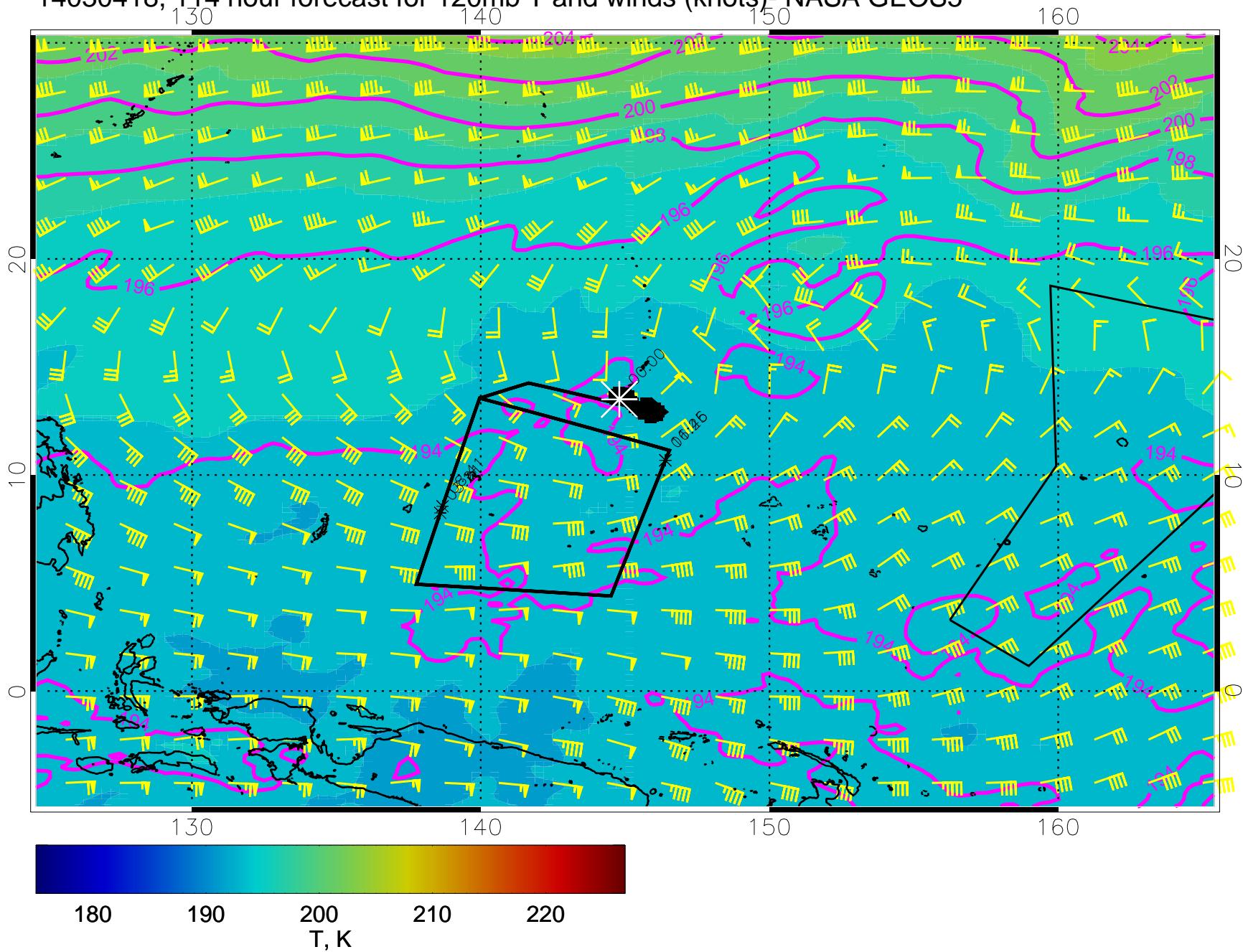
14030406, 102 hour forecast for 120mb T and winds (knots)- NASA GEOS5



14030412, 108 hour forecast for 120mb T and winds (knots)- NASA GEOS5



14030418, 114 hour forecast for 120mb T and winds (knots)- NASA GEOS5



14030500, 120 hour forecast for 120mb T and winds (knots)- NASA GEOS5

