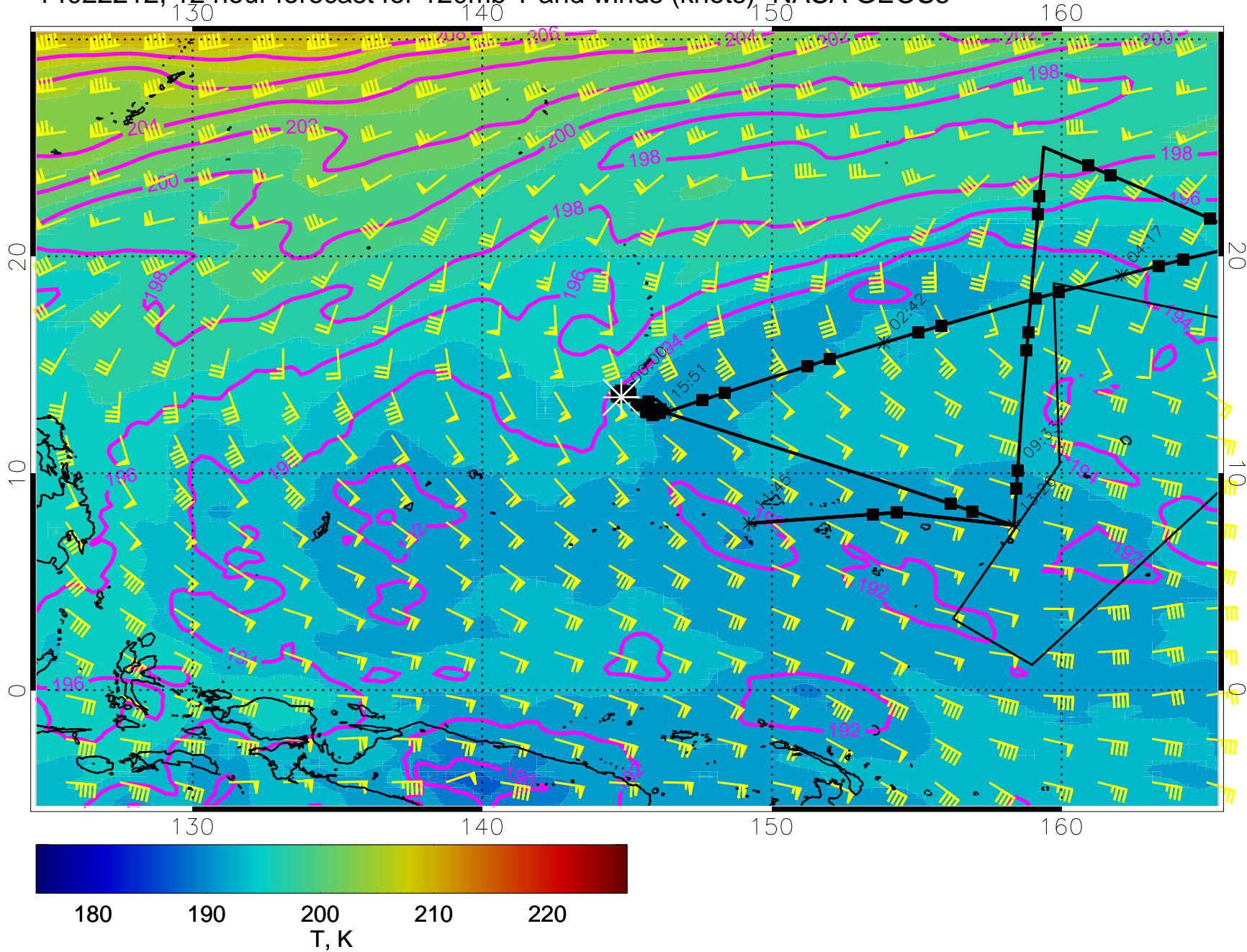
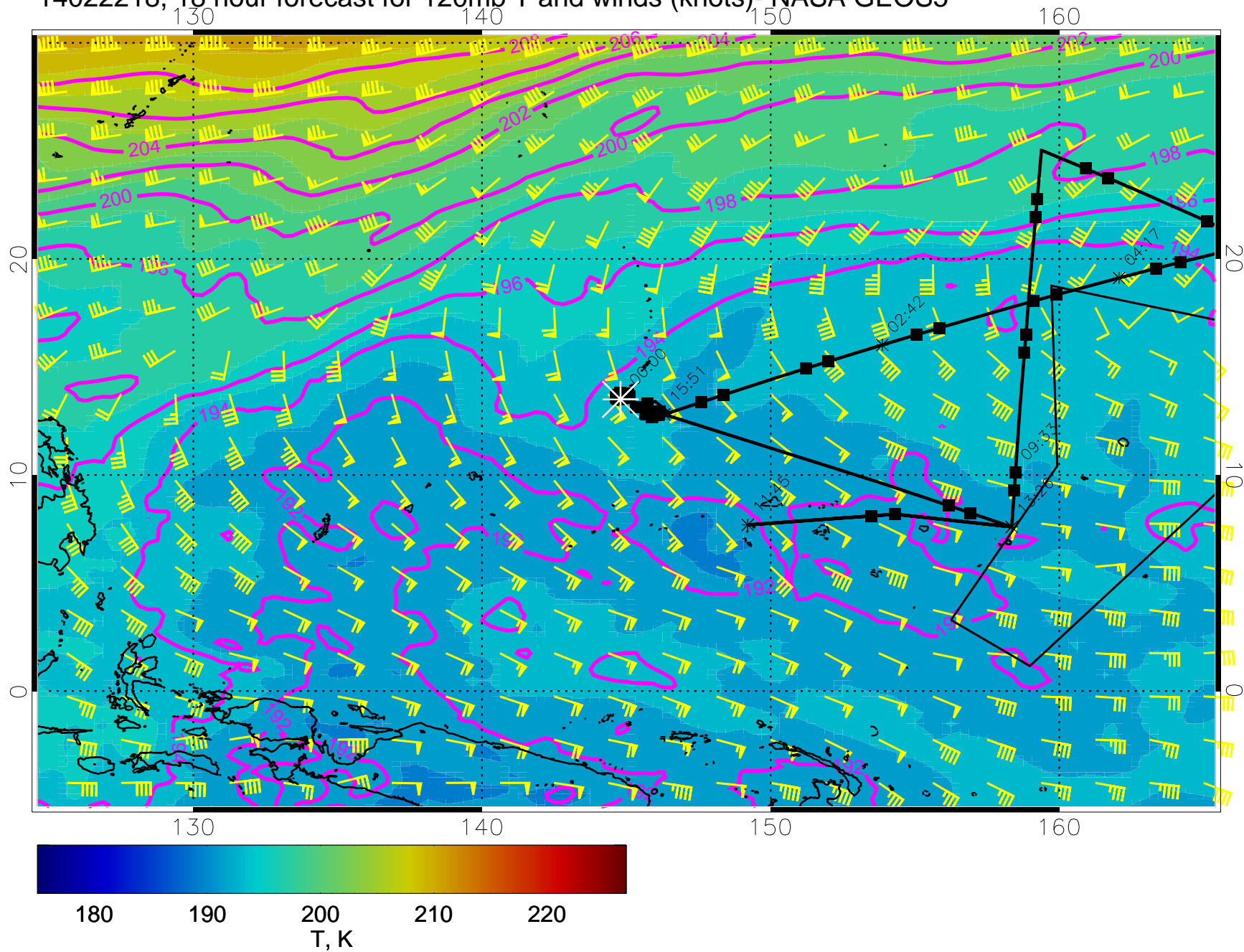




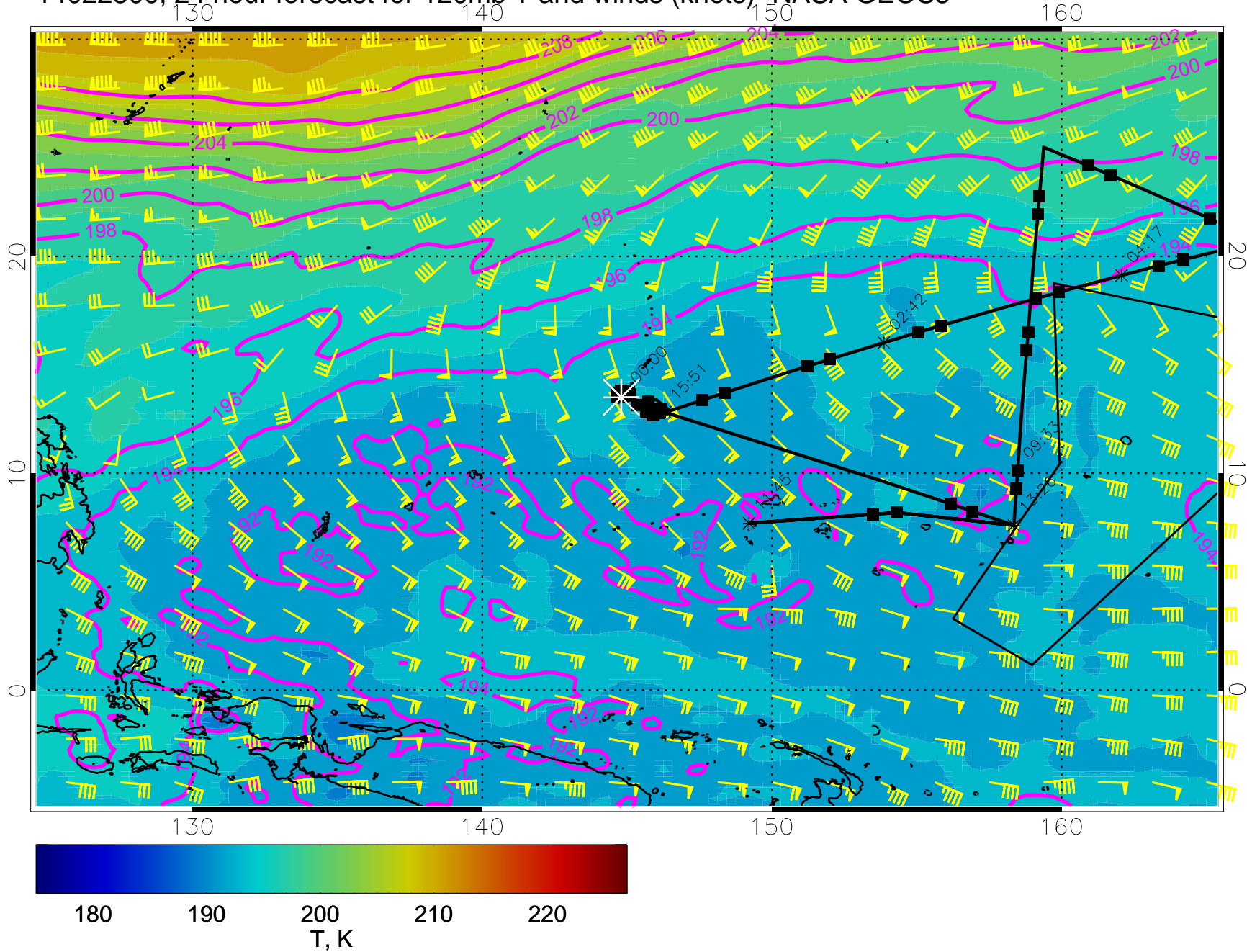
14022212, 12 hour forecast for 120mb T and winds (knots)- NASA GEOS5



14022218, 18 hour forecast for 120mb T and winds (knots)- NASA GEOS5

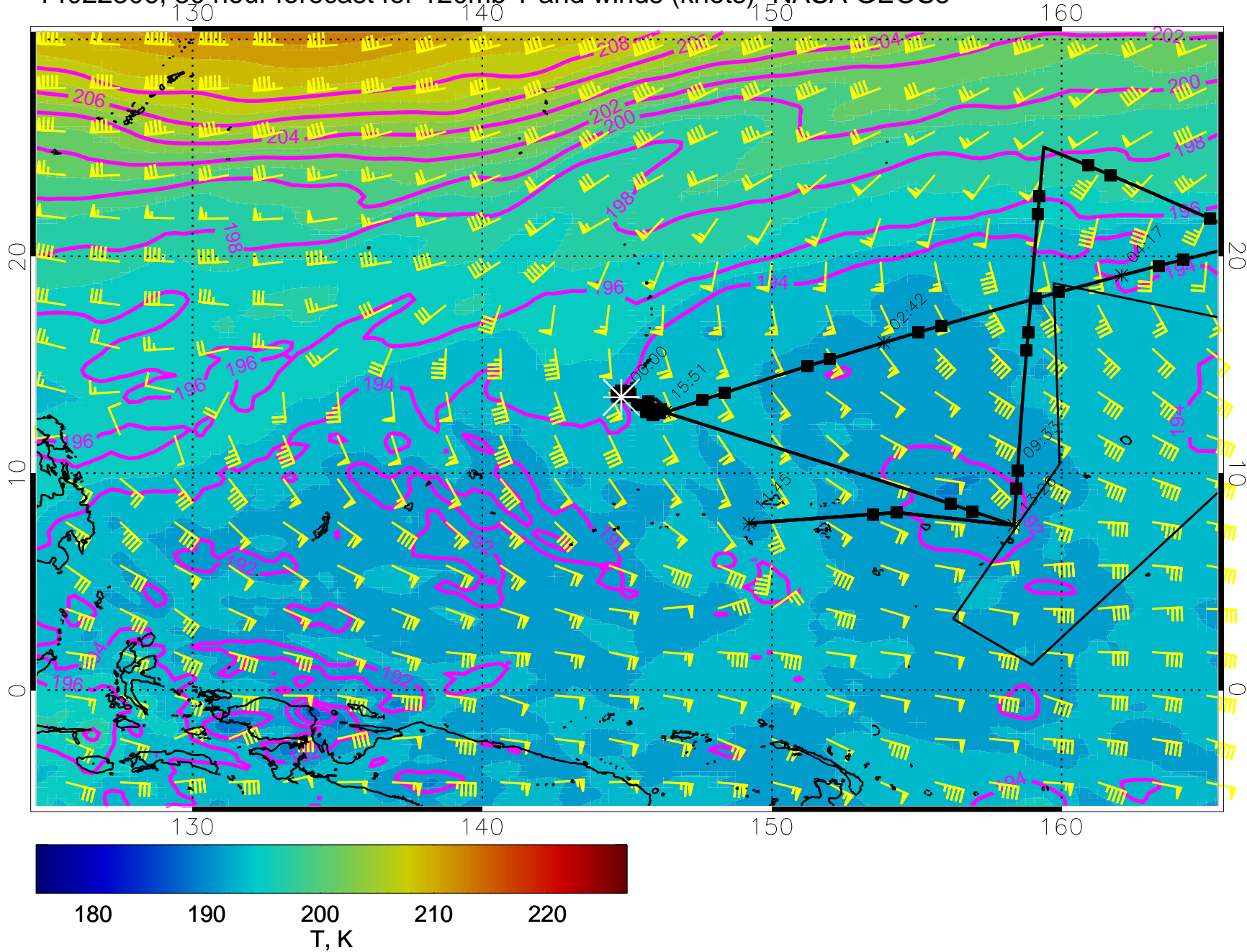


14022300, 24 hour forecast for 120mb T and winds (knots)- NASA GEOS5

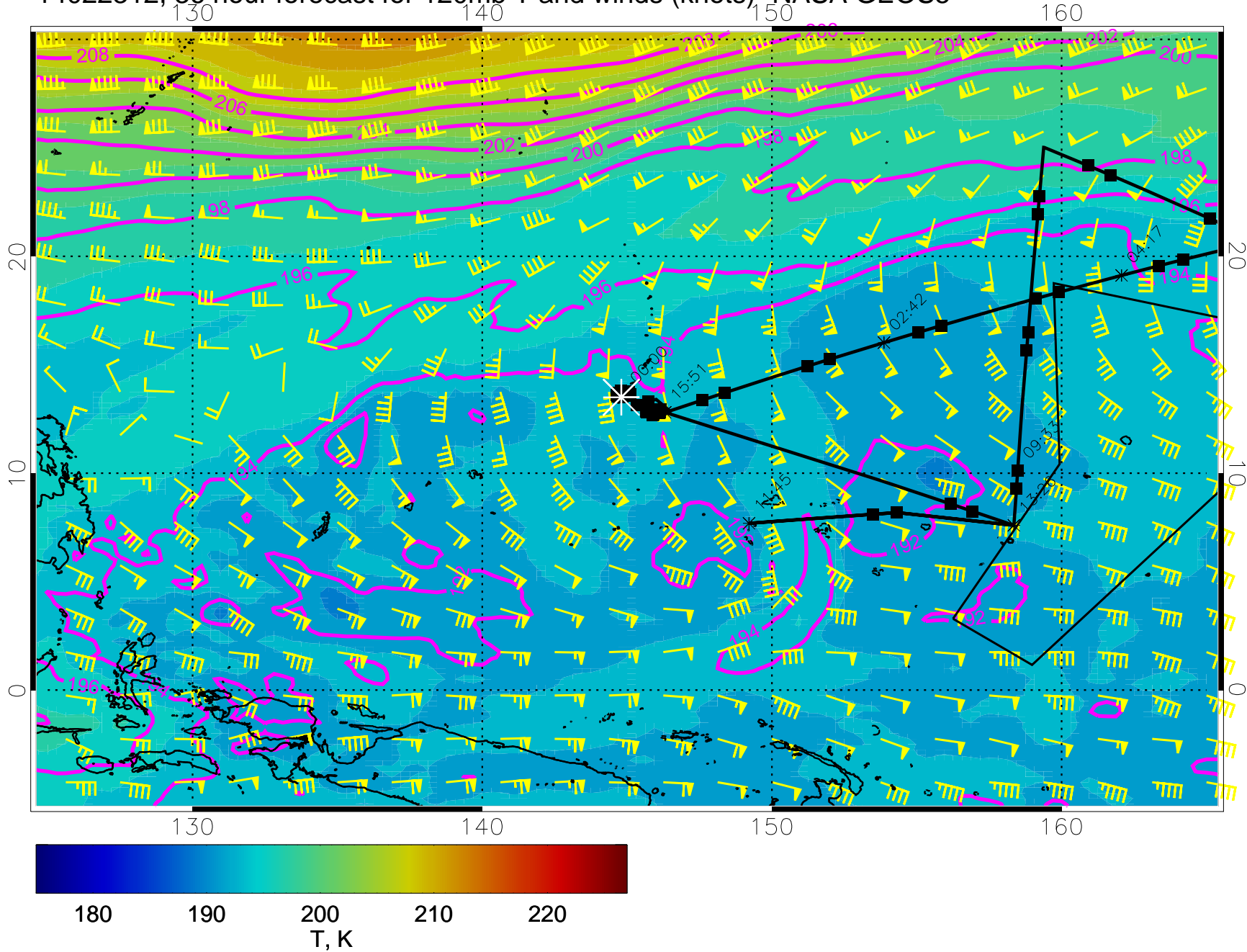




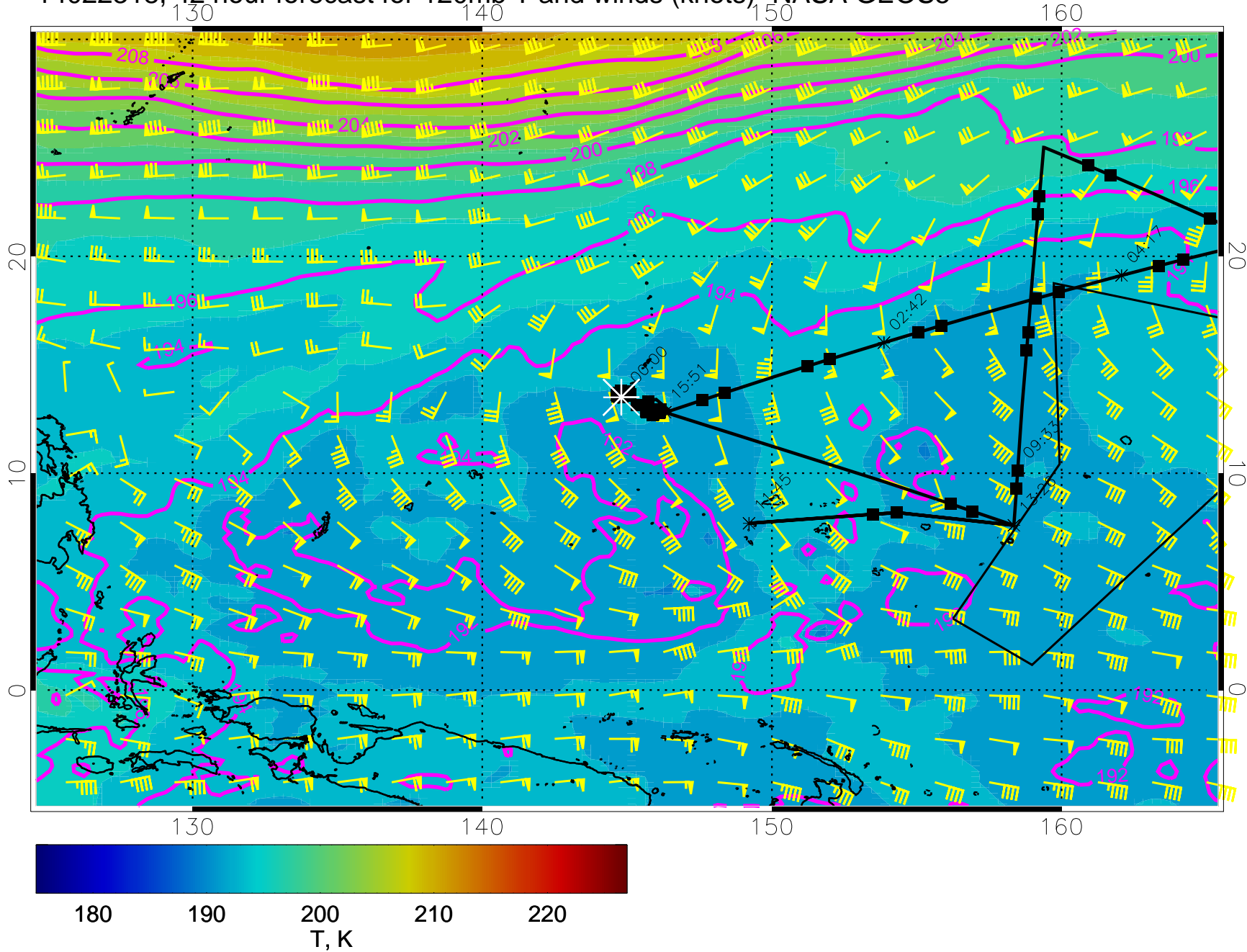
14022306, 30 hour forecast for 120mb T and winds (knots)- NASA GEOS5



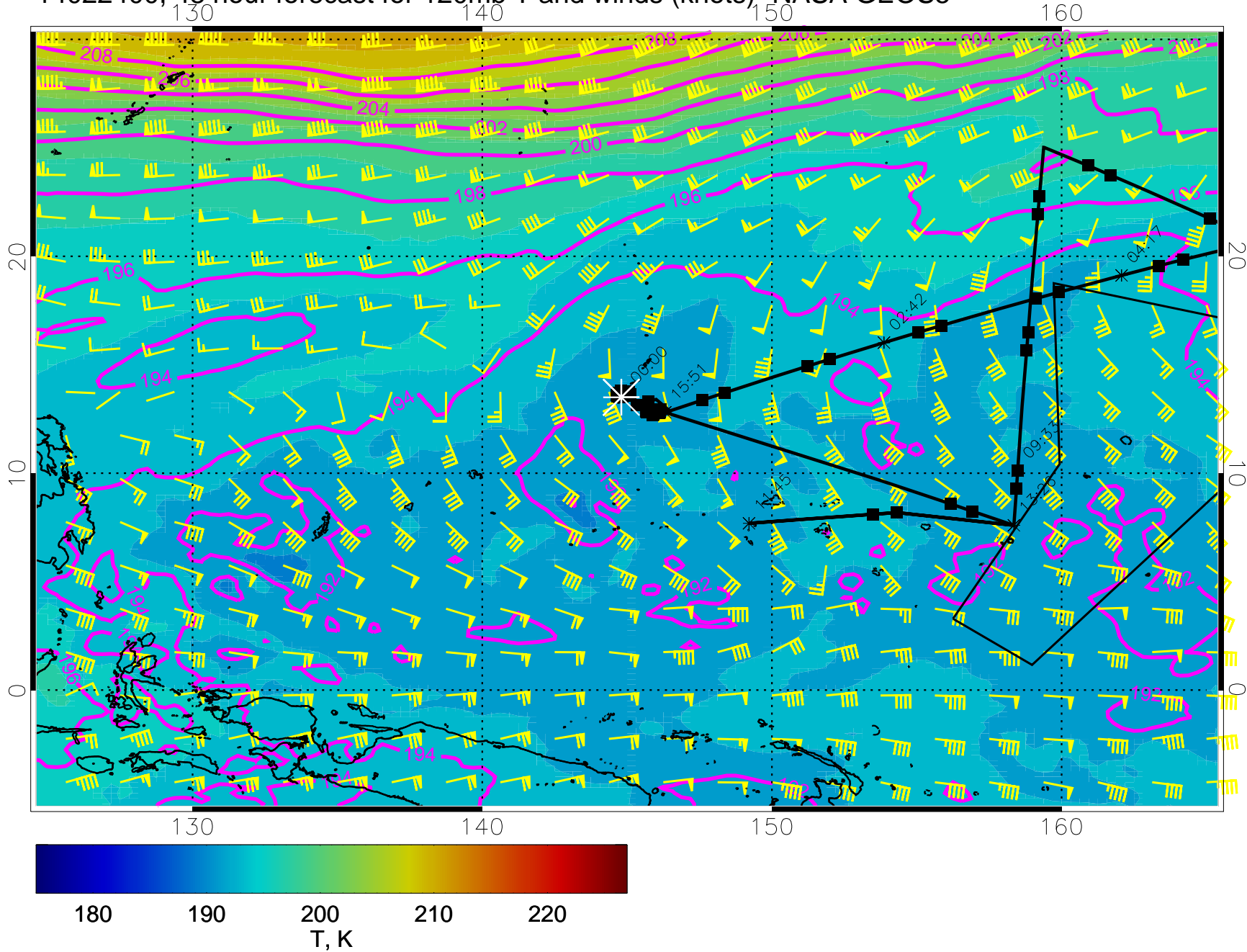
14022312, 36 hour forecast for 120mb T and winds (knots)- NASA GEOS5



14022318, 42 hour forecast for 120mb T and winds (knots)- NASA GEOS5

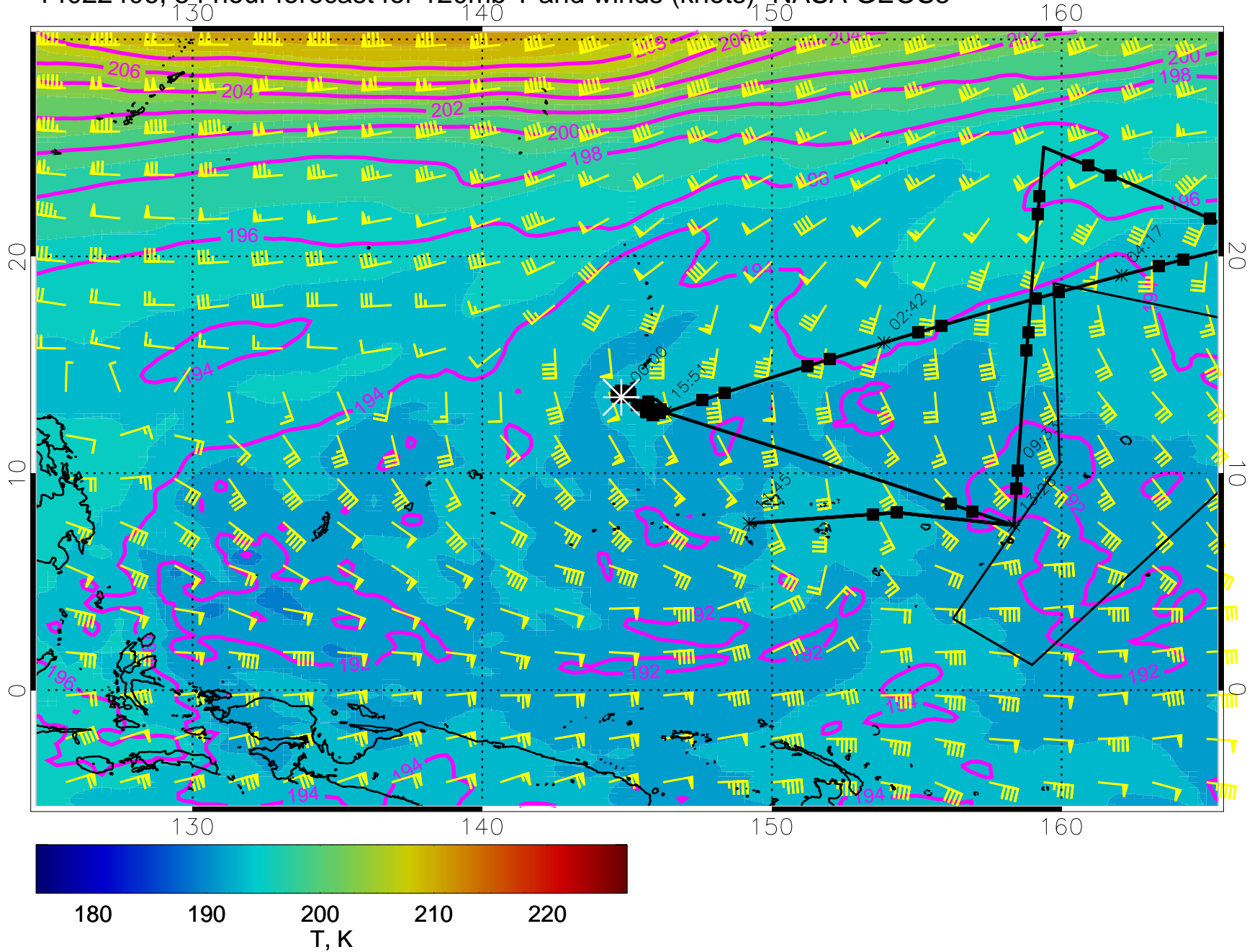


14022400, 48 hour forecast for 120mb T and winds (knots)- NASA GEOS5

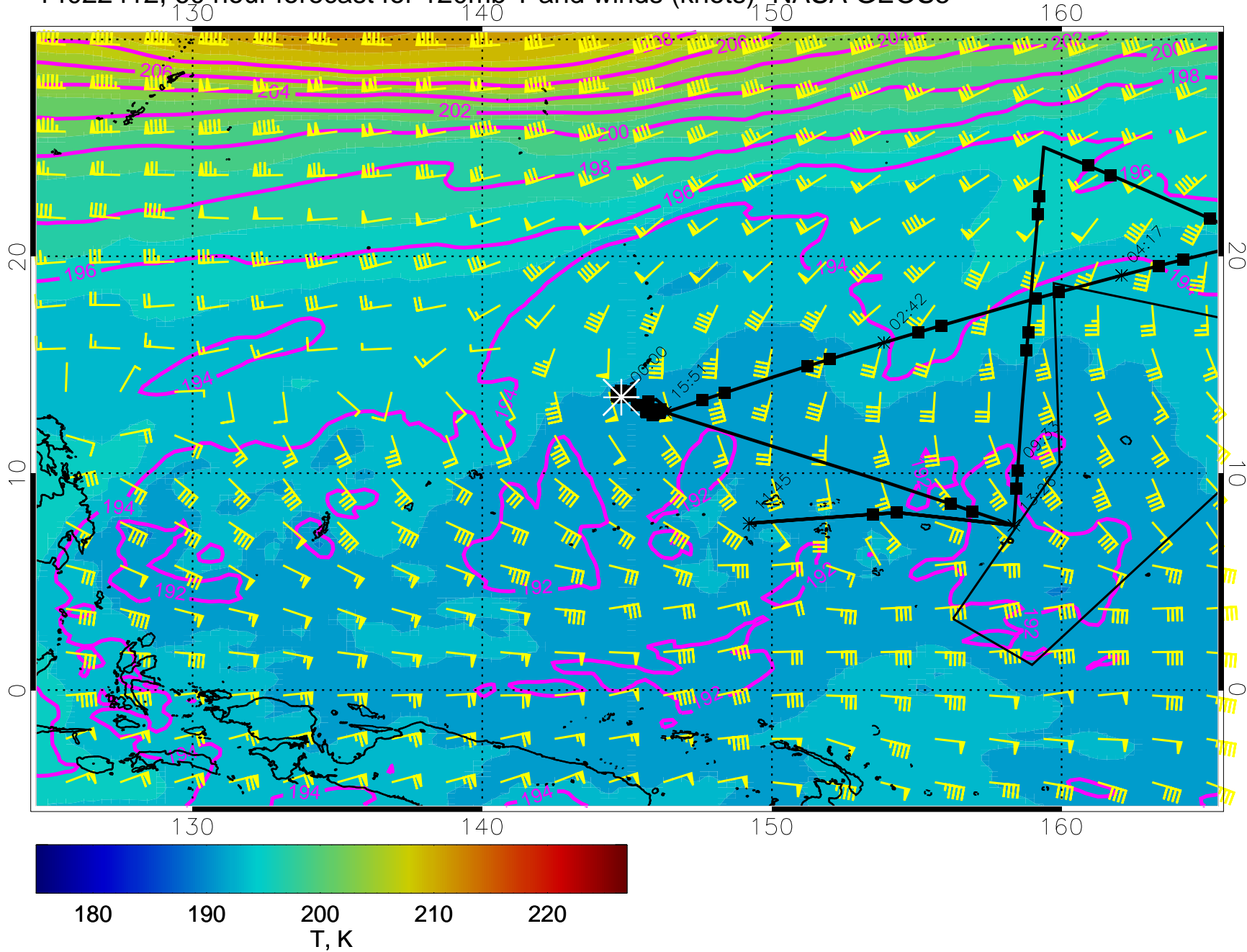




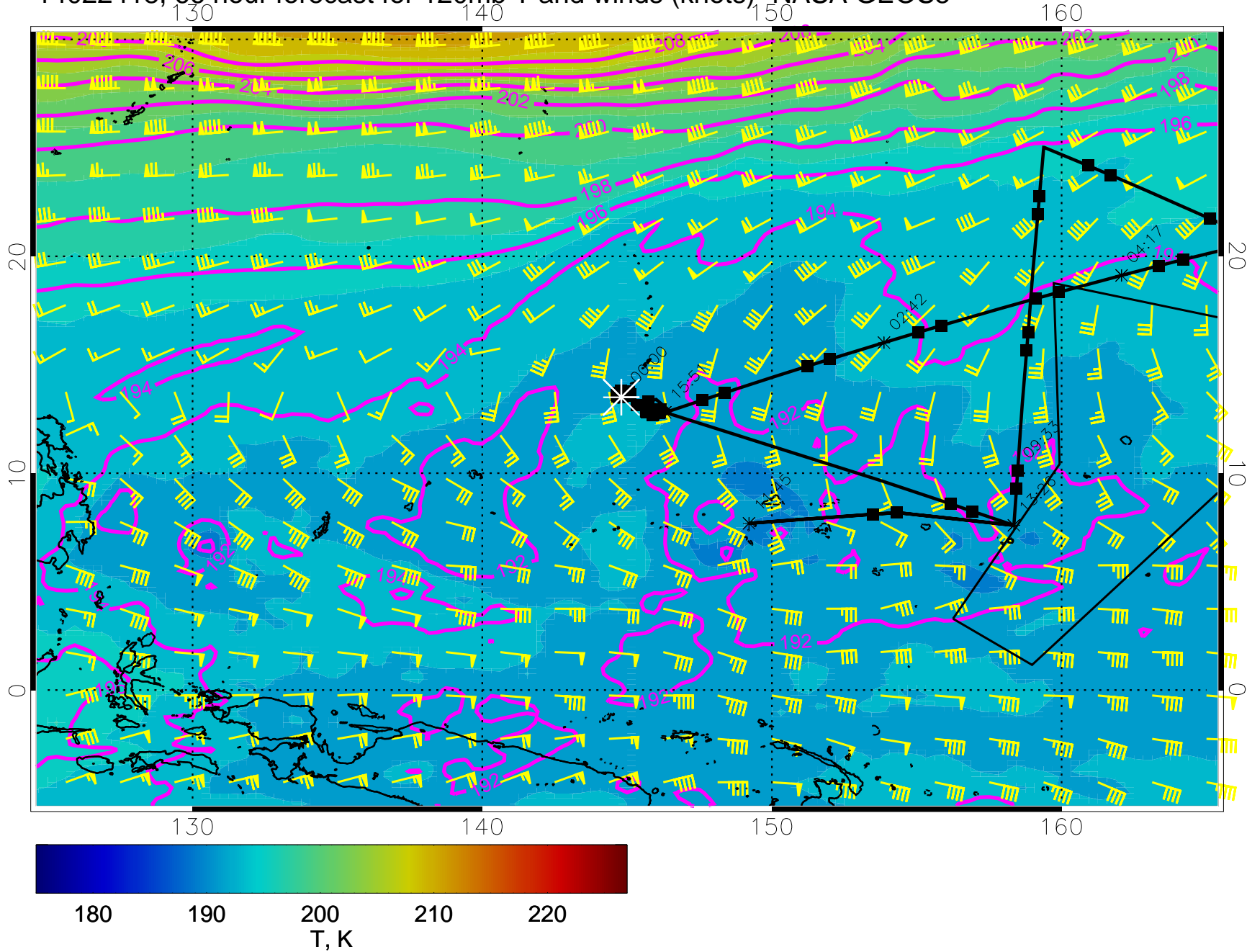
14022406, 54 hour forecast for 120mb T and winds (knots)- NASA GEOS5



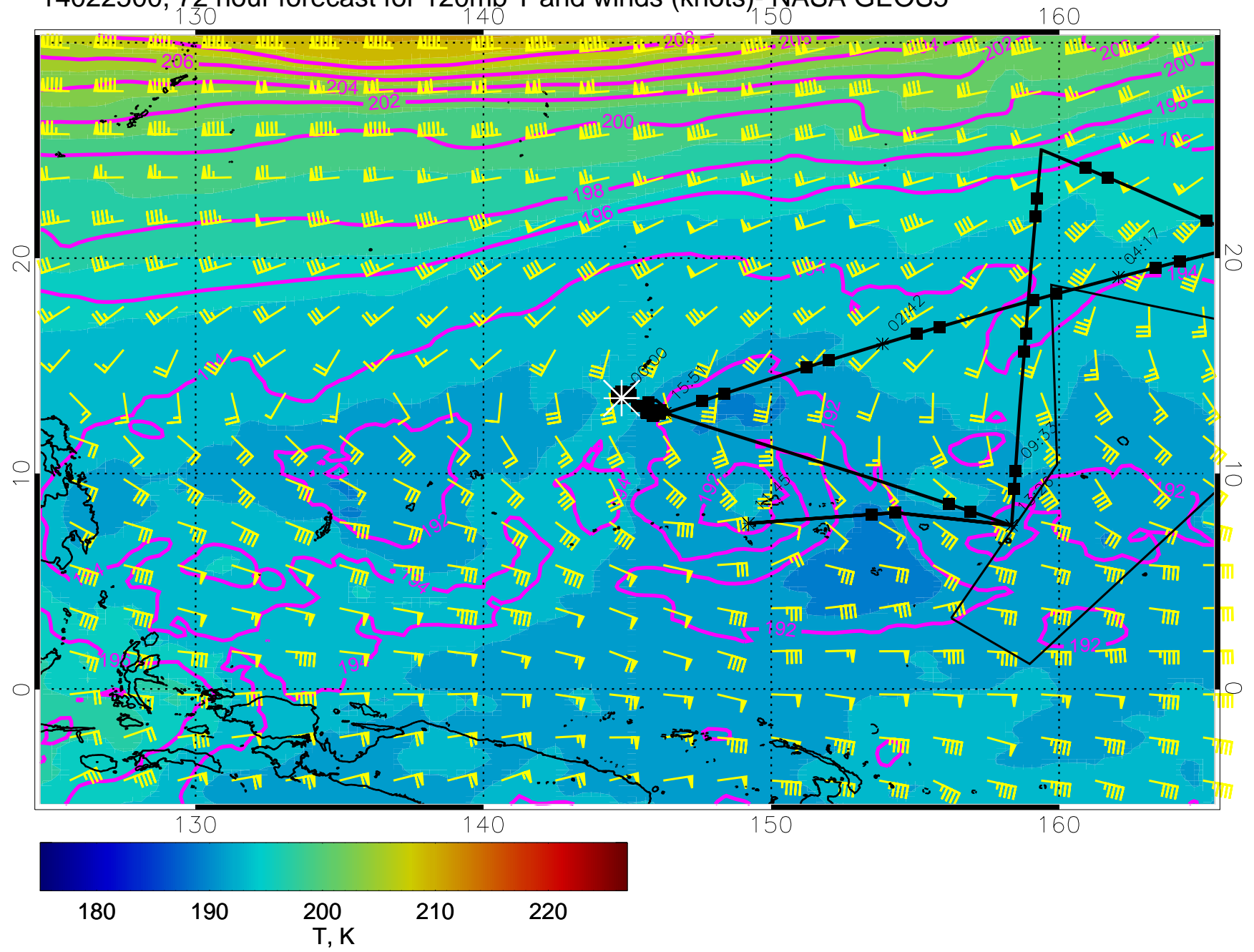
14022412, 60 hour forecast for 120mb T and winds (knots)- NASA GEOS5



14022418, 66 hour forecast for 120mb T and winds (knots)- NASA GEOS5

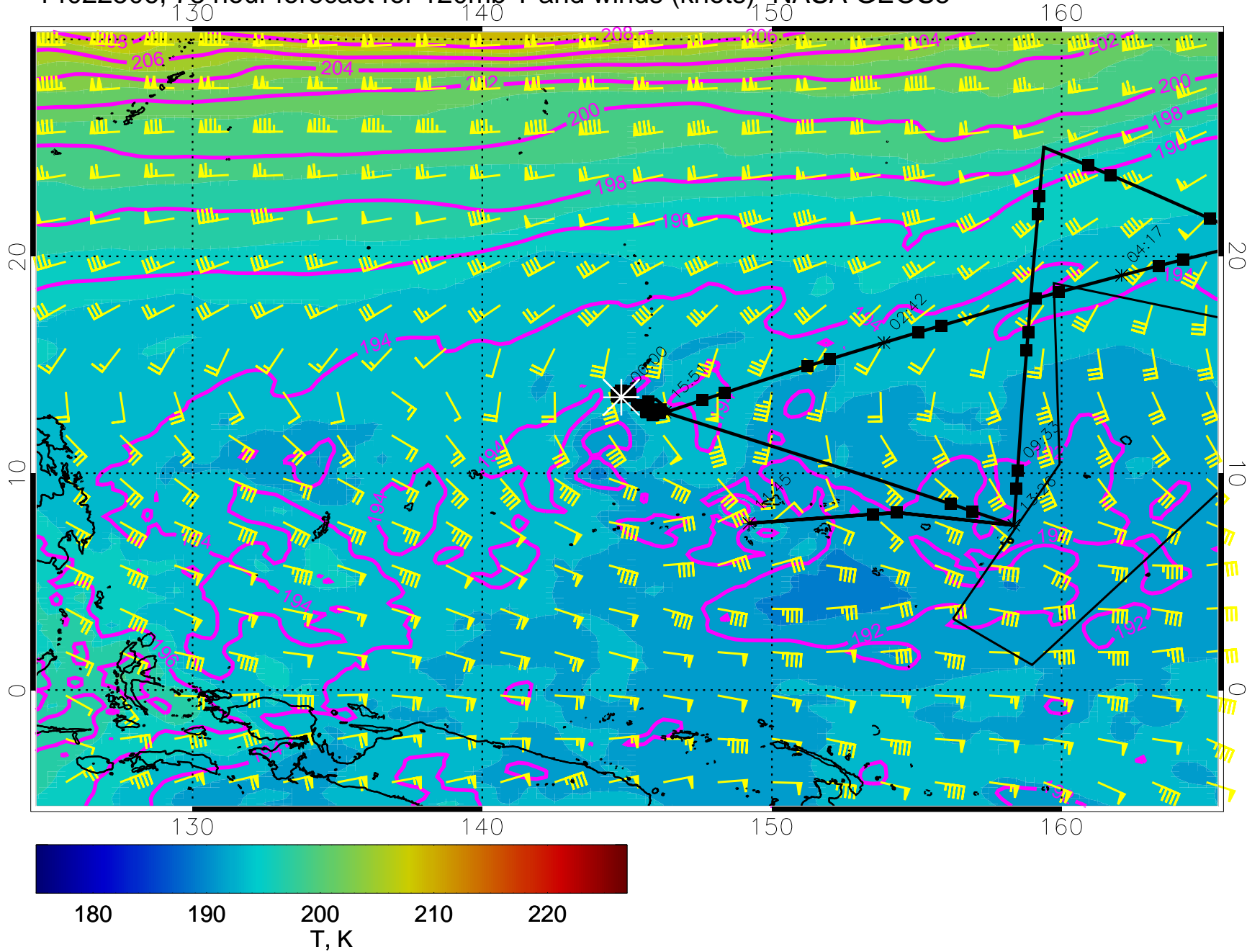


14022500, 72 hour forecast for 120mb T and winds (knots)- NASA GEOS5

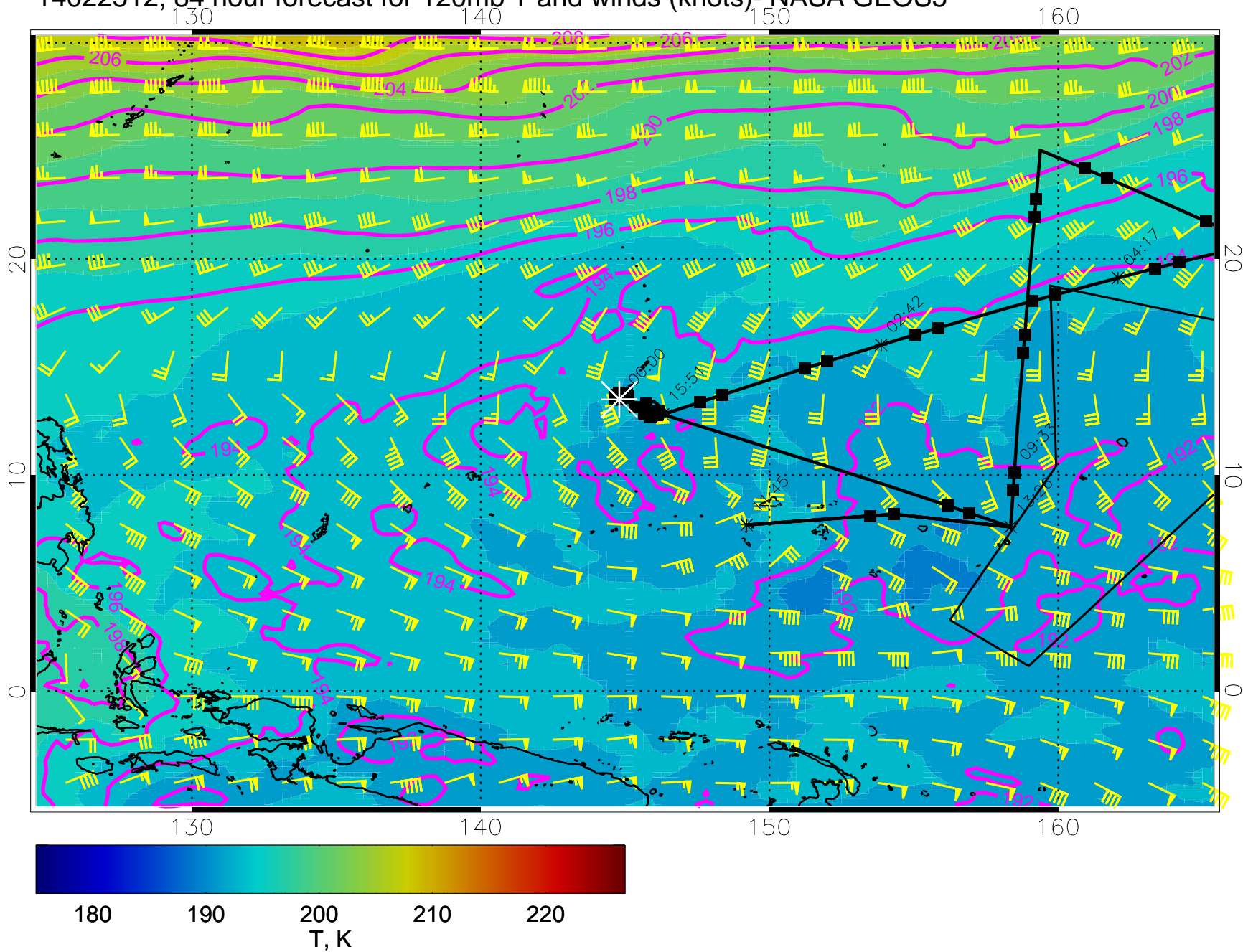




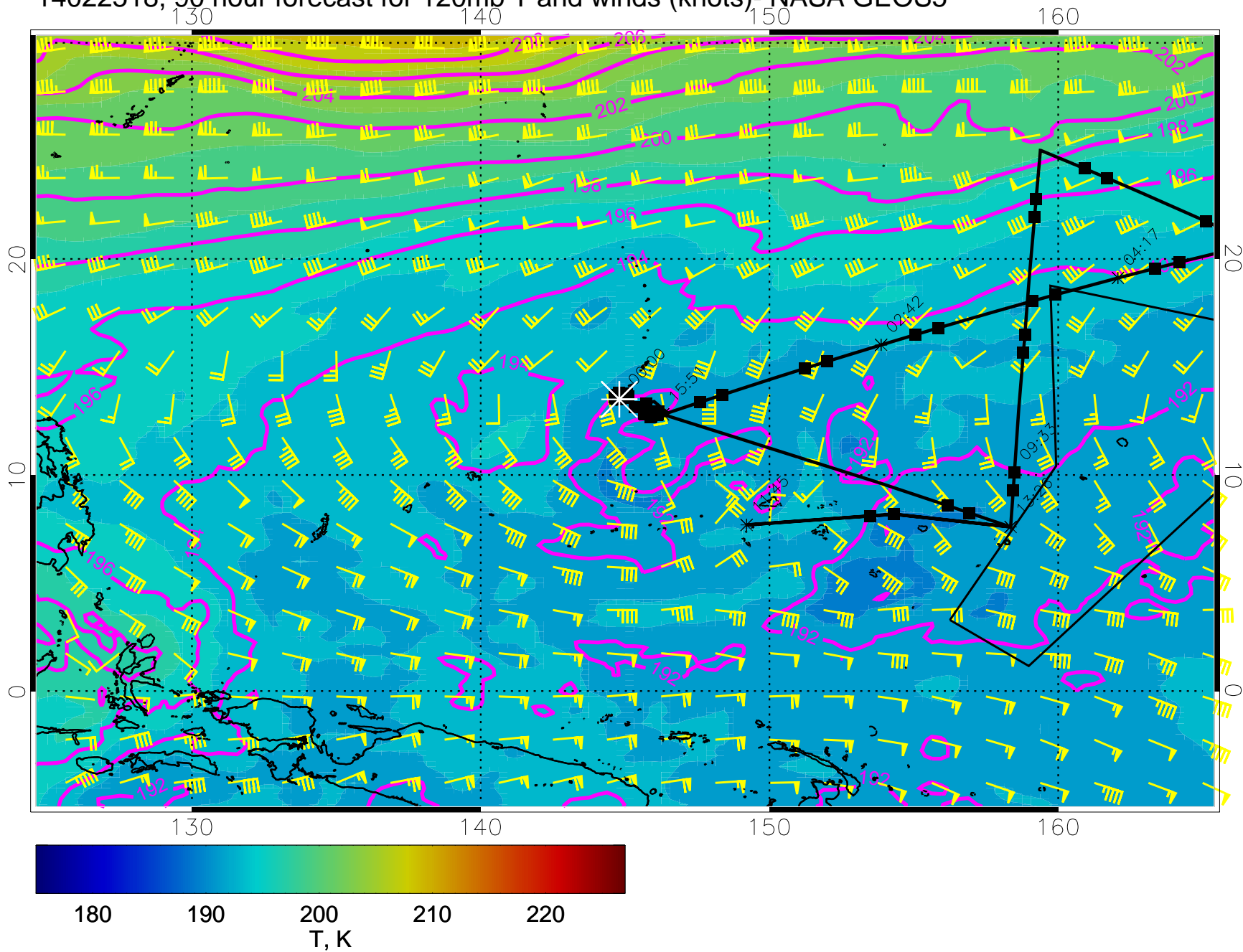
14022506, 78 hour forecast for 120mb T and winds (knots)- NASA GEOS5



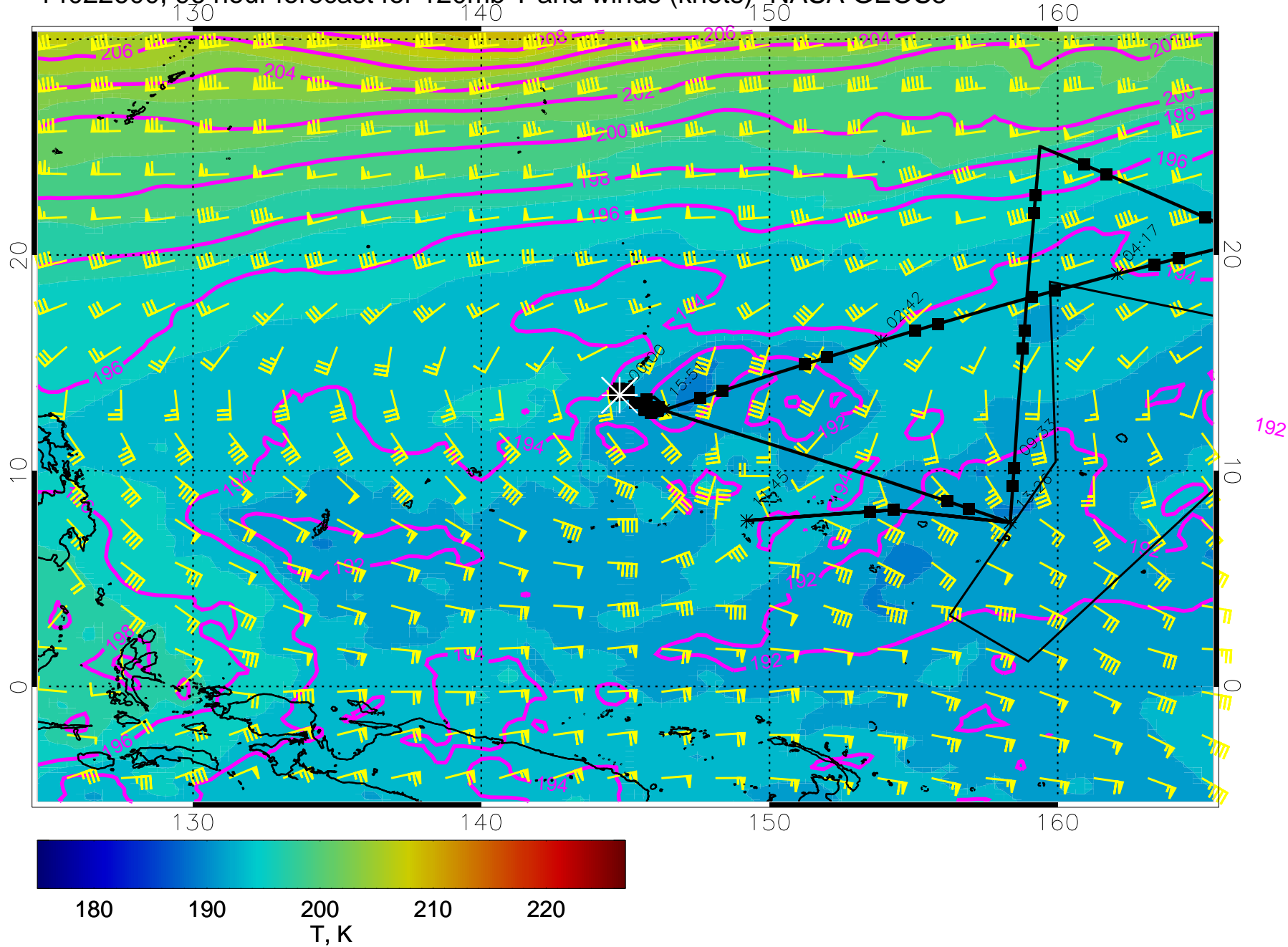
14022512, 84 hour forecast for 120mb T and winds (knots)- NASA GEOS5



14022518, 90 hour forecast for 120mb T and winds (knots)- NASA GEOS5

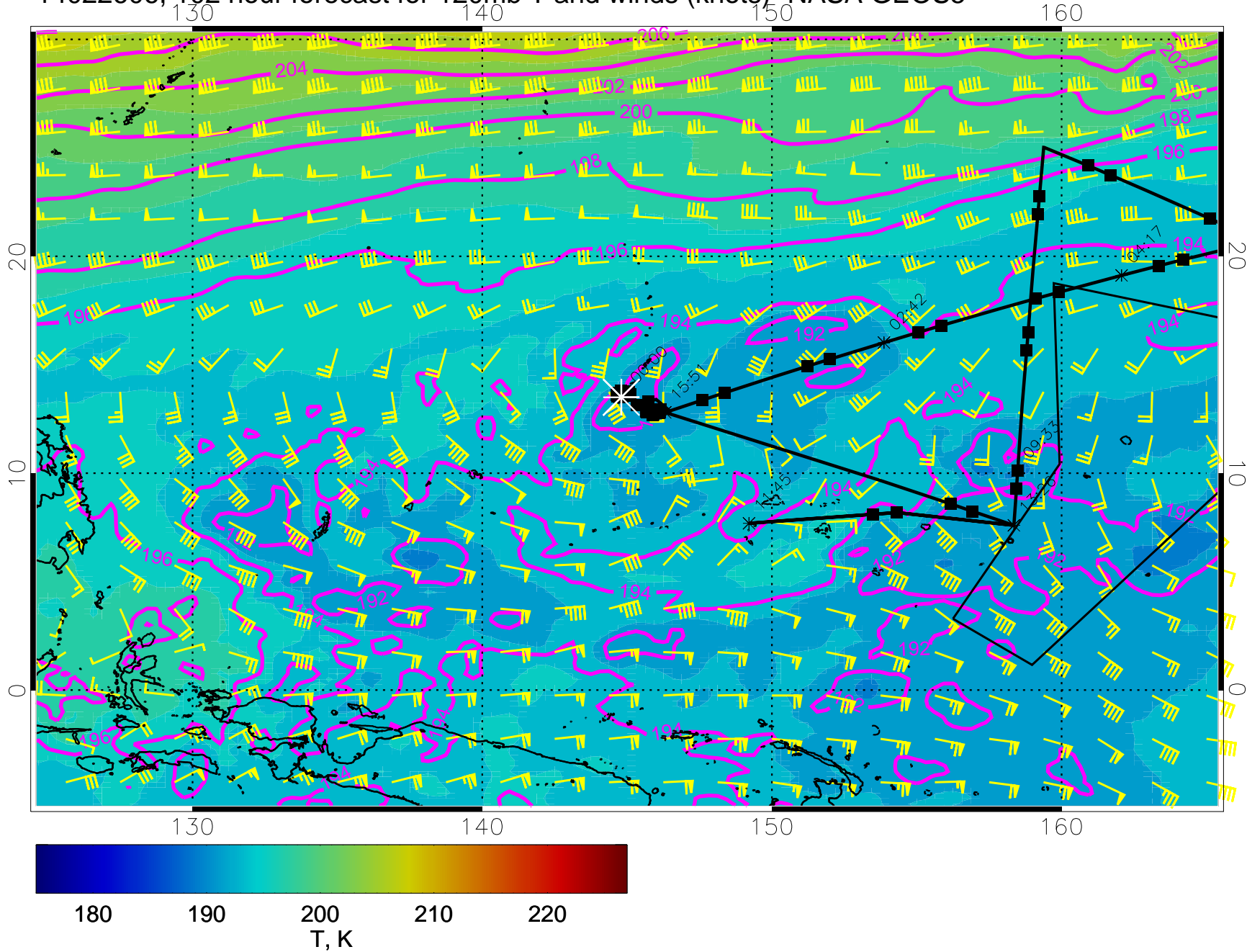


14022600, 96 hour forecast for 120mb T and winds (knots)- NASA GEOS5



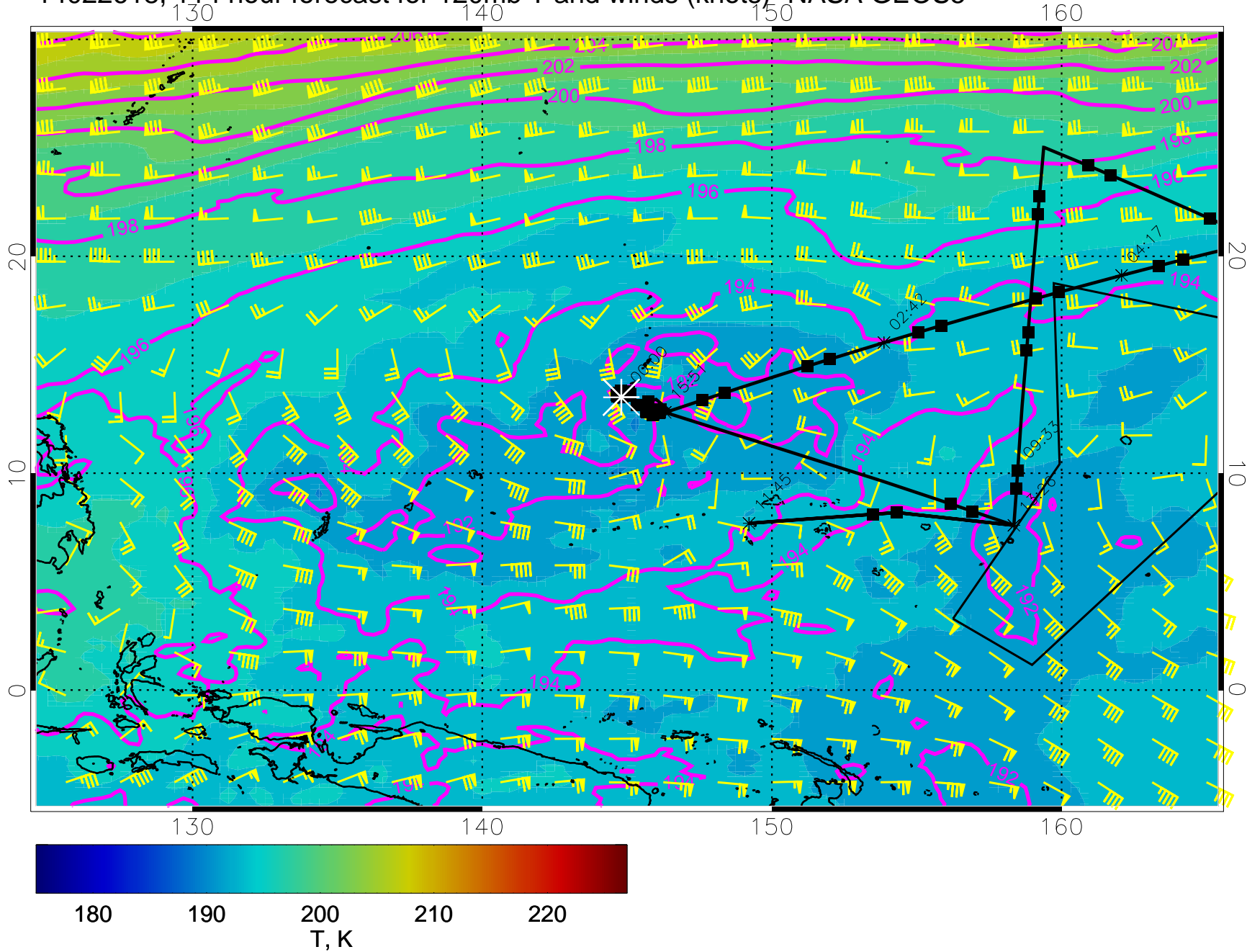


14022606, 102 hour forecast for 120mb T and winds (knots)- NASA GEOS5





14022618, 114 hour forecast for 120mb T and winds (knots)- NASA GEOS5



14022700, 120 hour forecast for 120mb T and winds (knots)- NASA GEOS5

