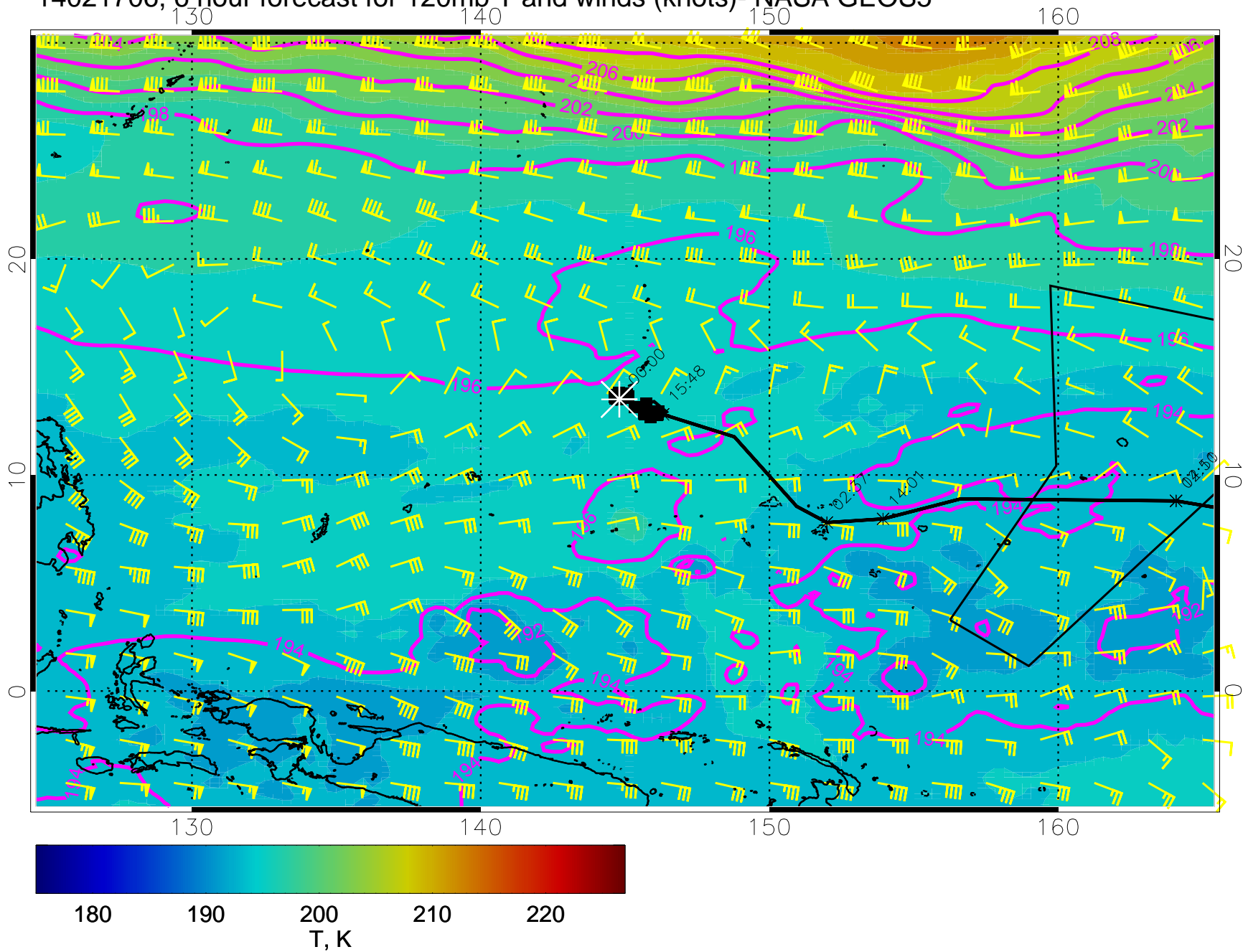
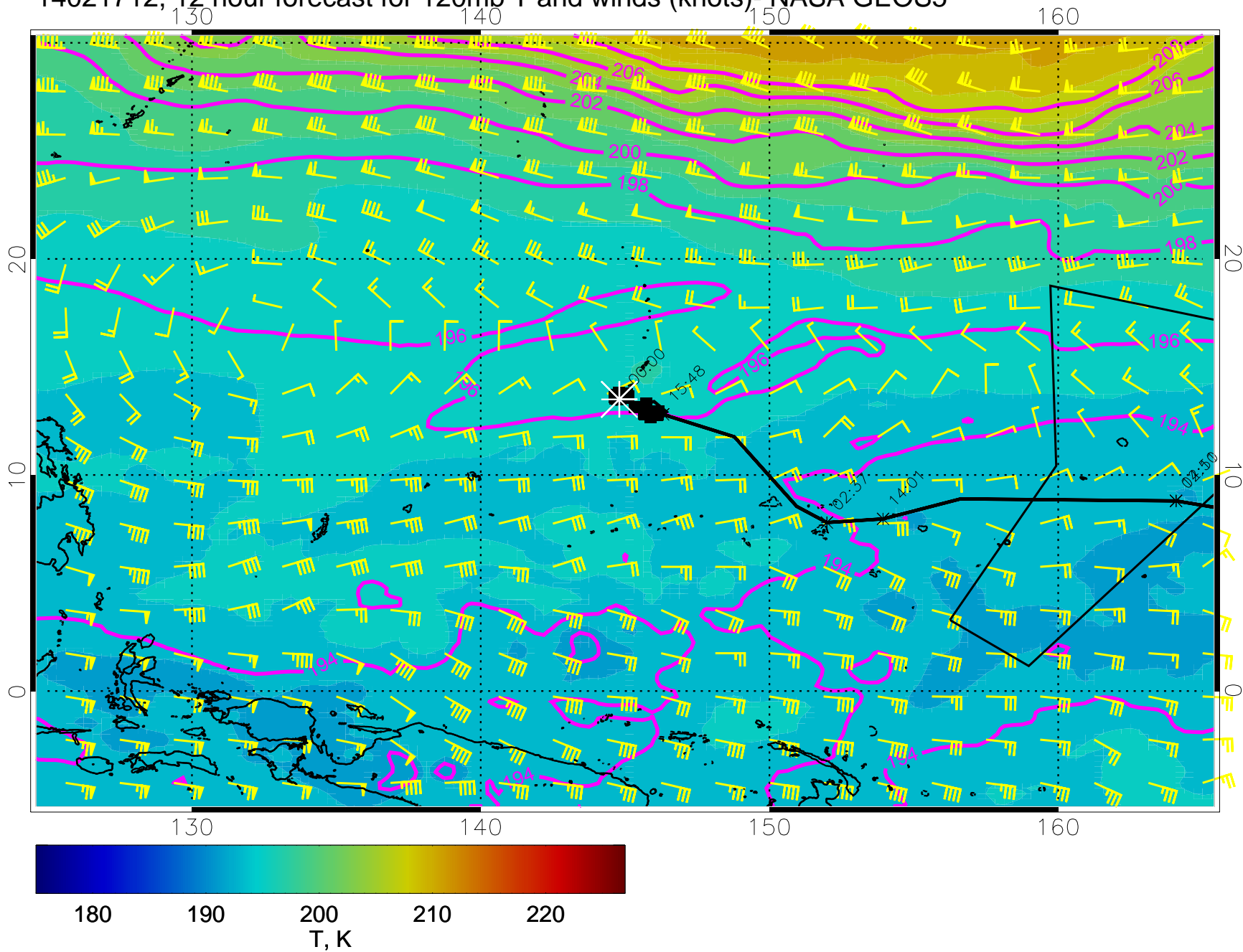


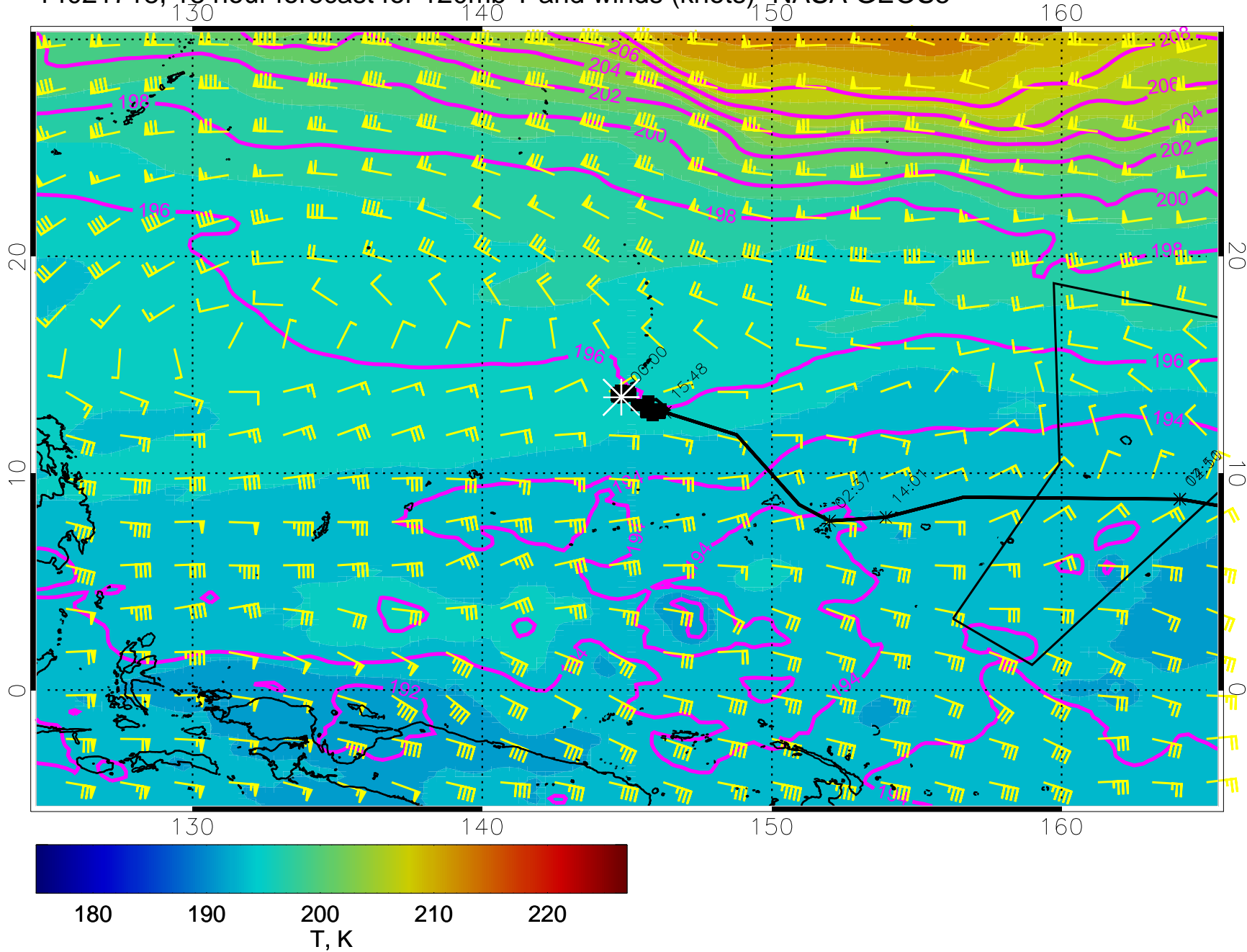
14021706, 6 hour forecast for 120mb T and winds (knots)- NASA GEOS5



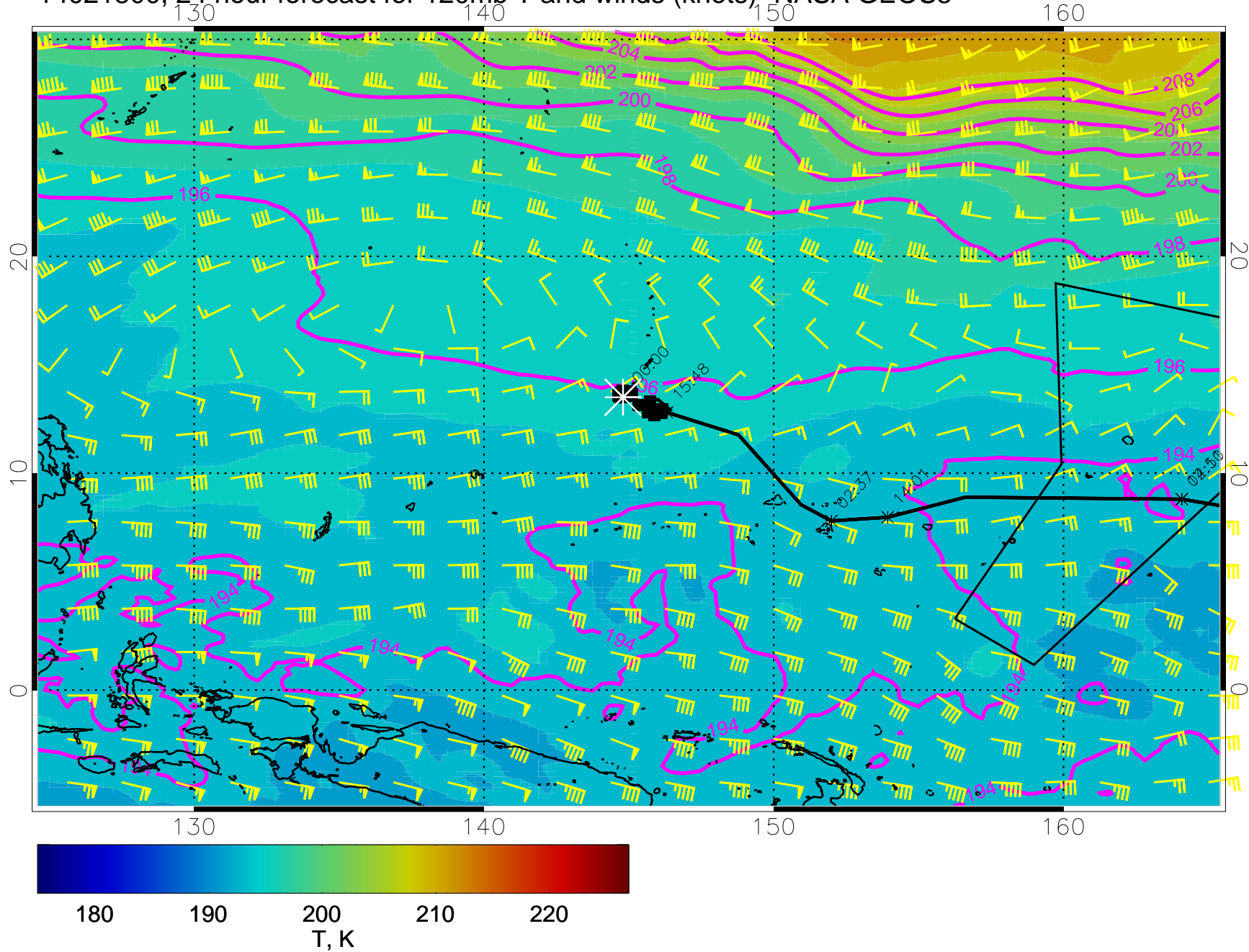
14021712, 12 hour forecast for 120mb T and winds (knots)- NASA GEOS5



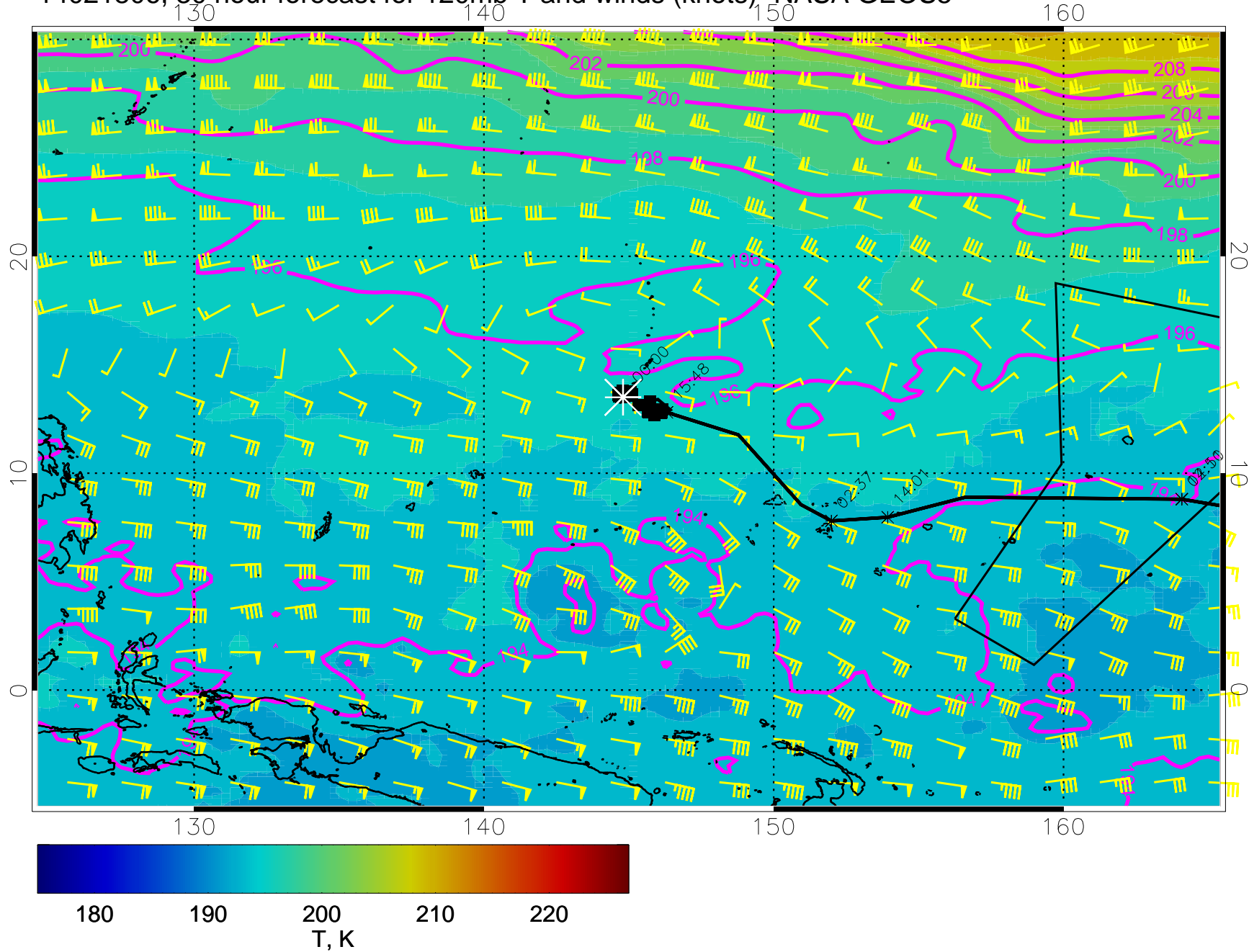
14021718, 18 hour forecast for 120mb T and winds (knots)- NASA GEOS5



14021800, 24 hour forecast for 120mb T and winds (knots)- NASA GEOS5

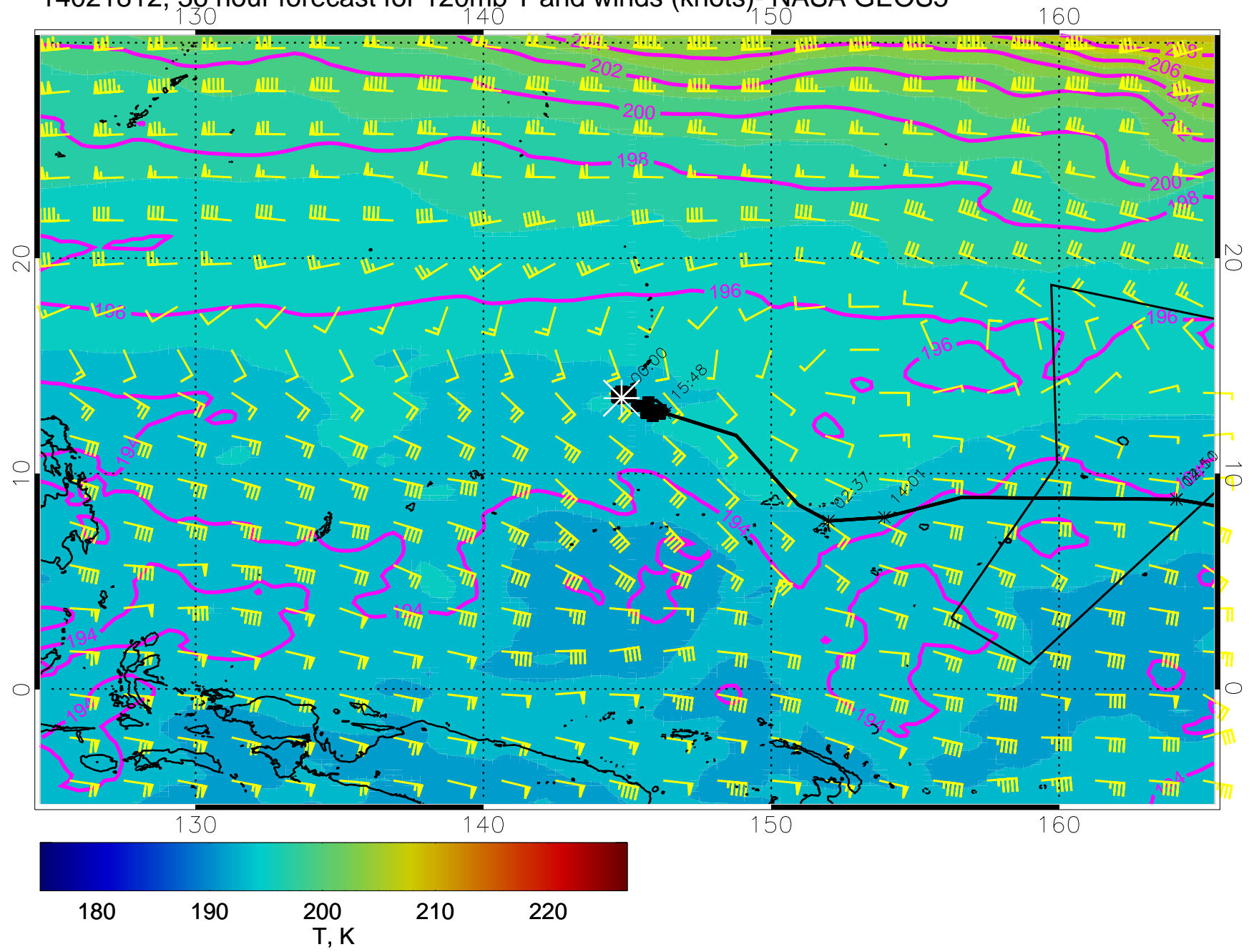


14021806, 30 hour forecast for 120mb T and winds (knots)- NASA GEOS5

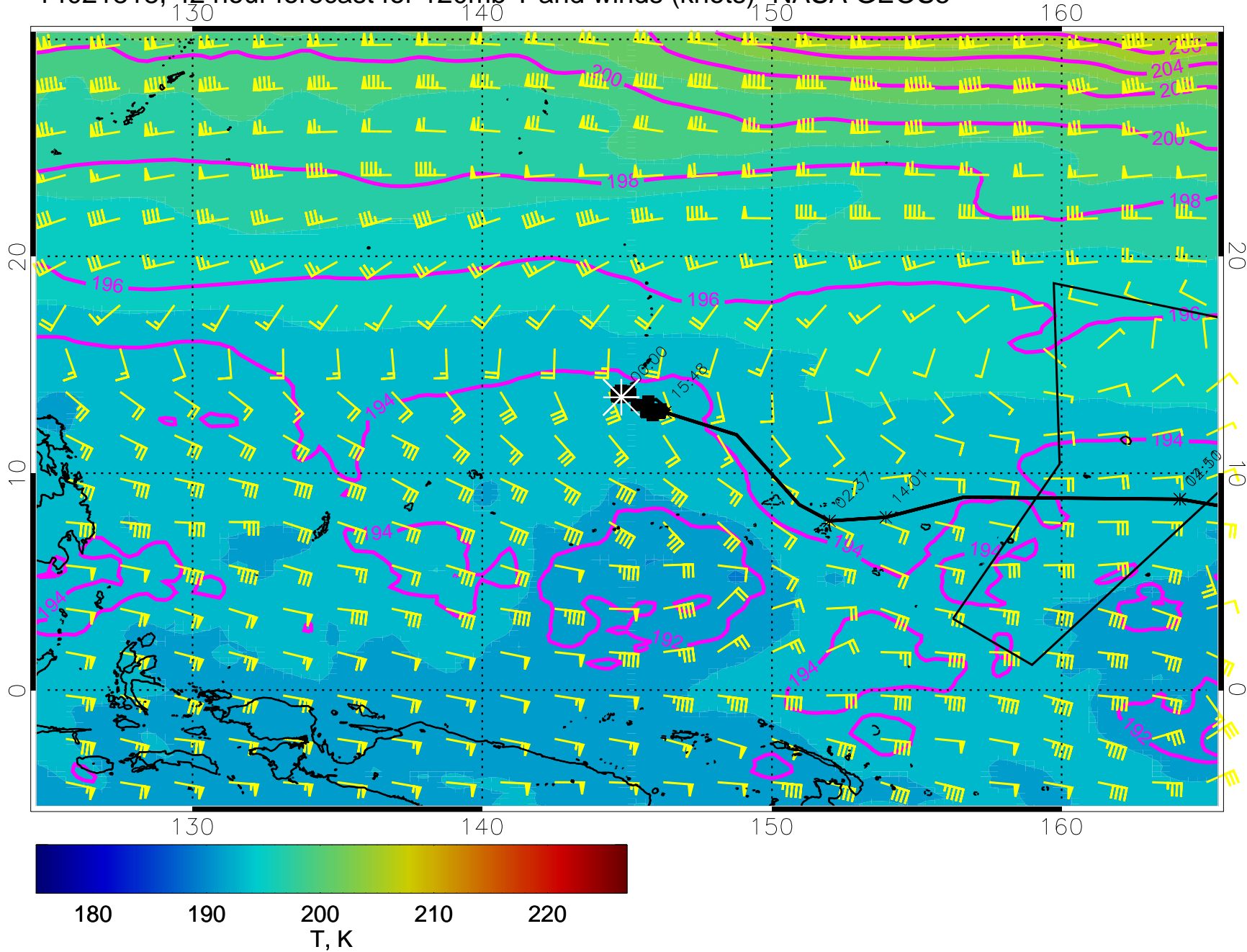




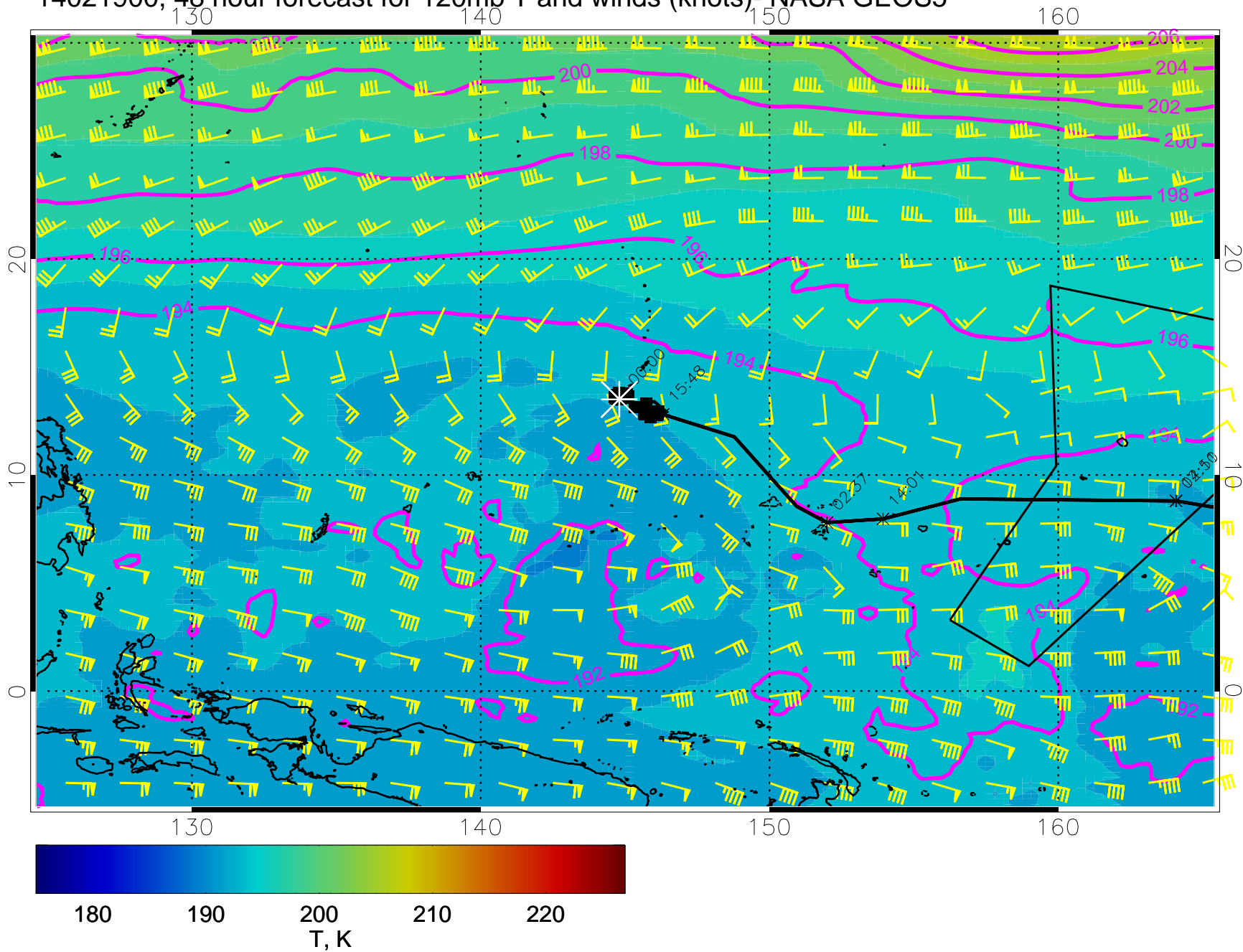
14021812, 36 hour forecast for 120mb T and winds (knots)- NASA GEOS5



14021818, 42 hour forecast for 120mb T and winds (knots)- NASA GEOS5

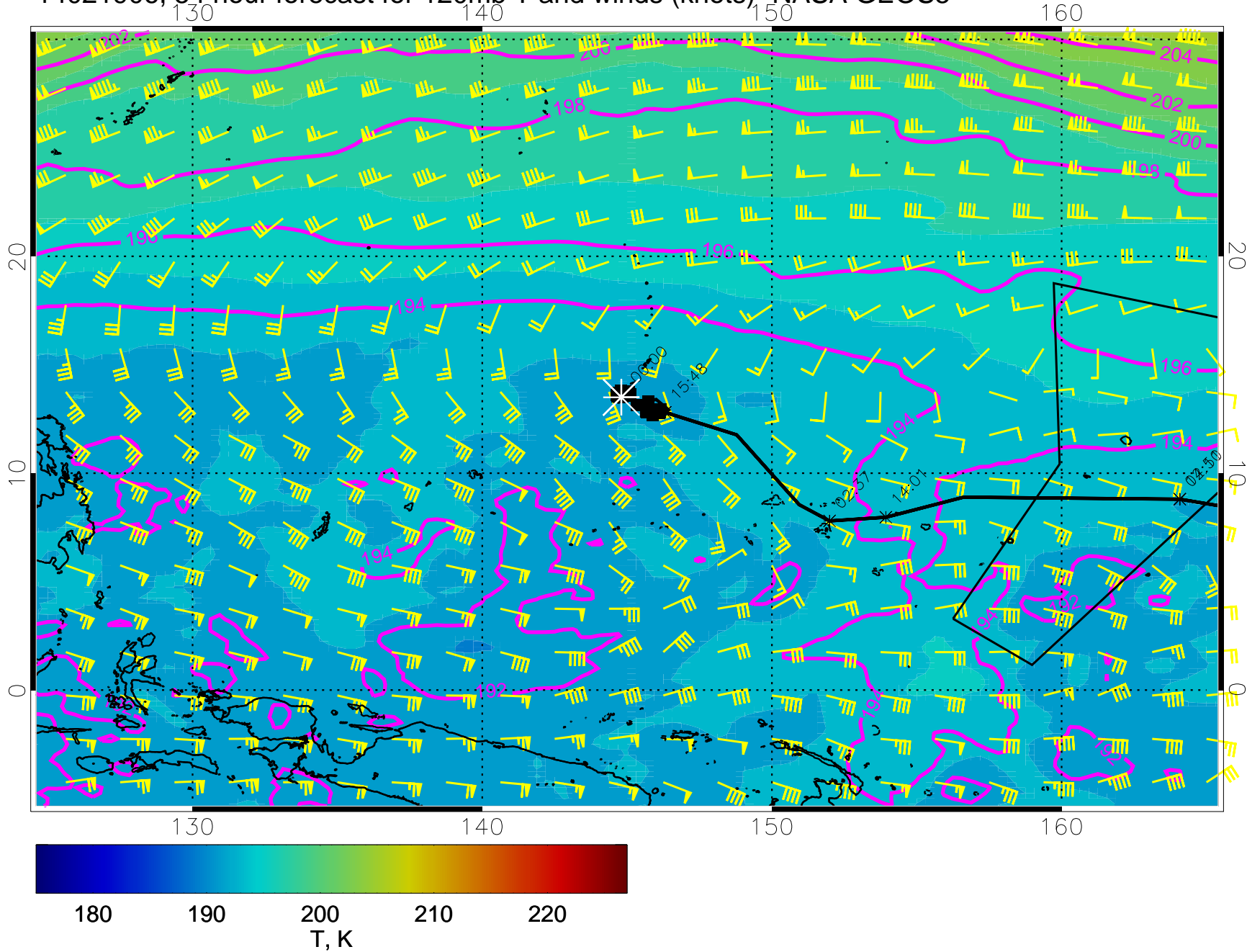


14021900, 48 hour forecast for 120mb T and winds (knots)- NASA GEOS5

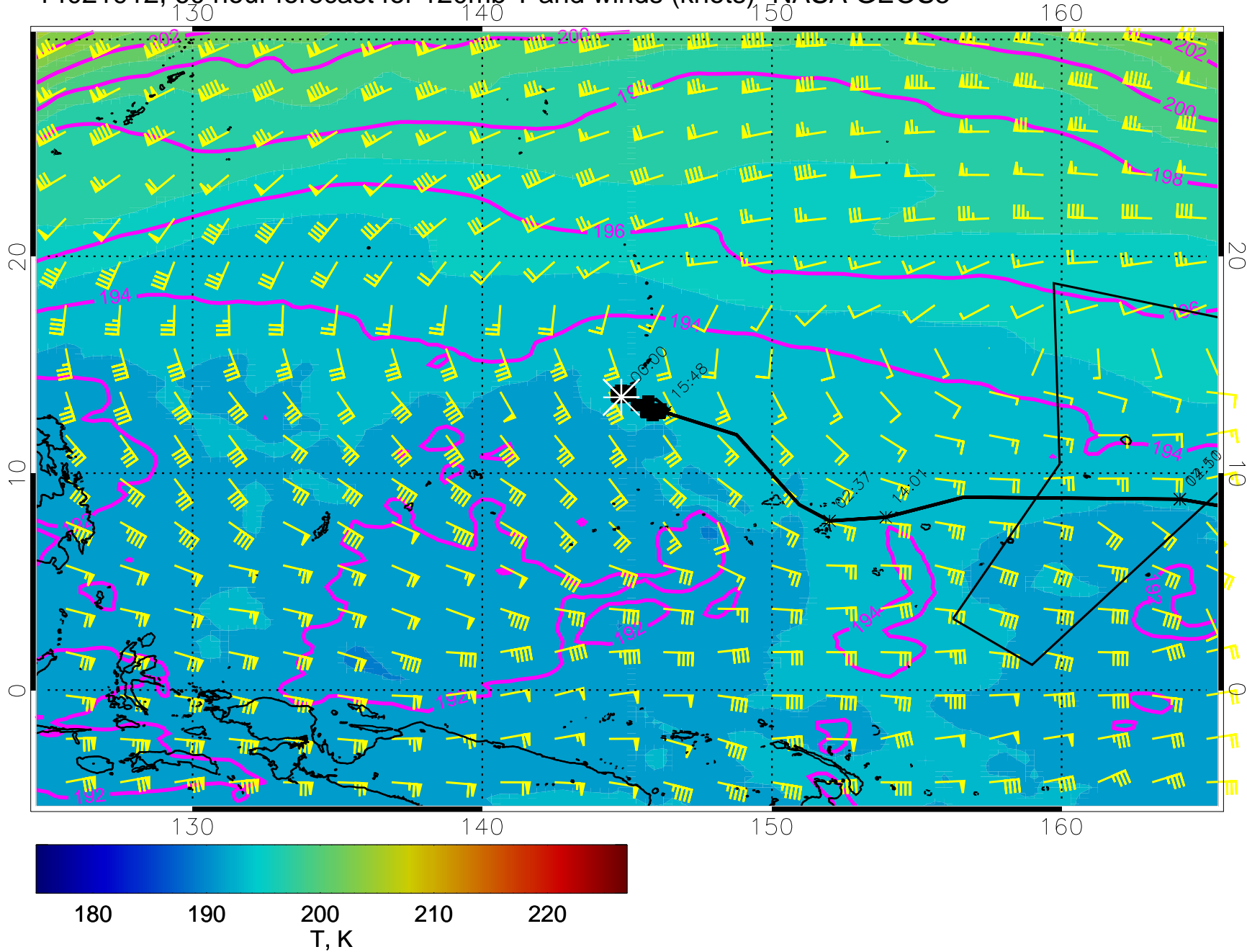




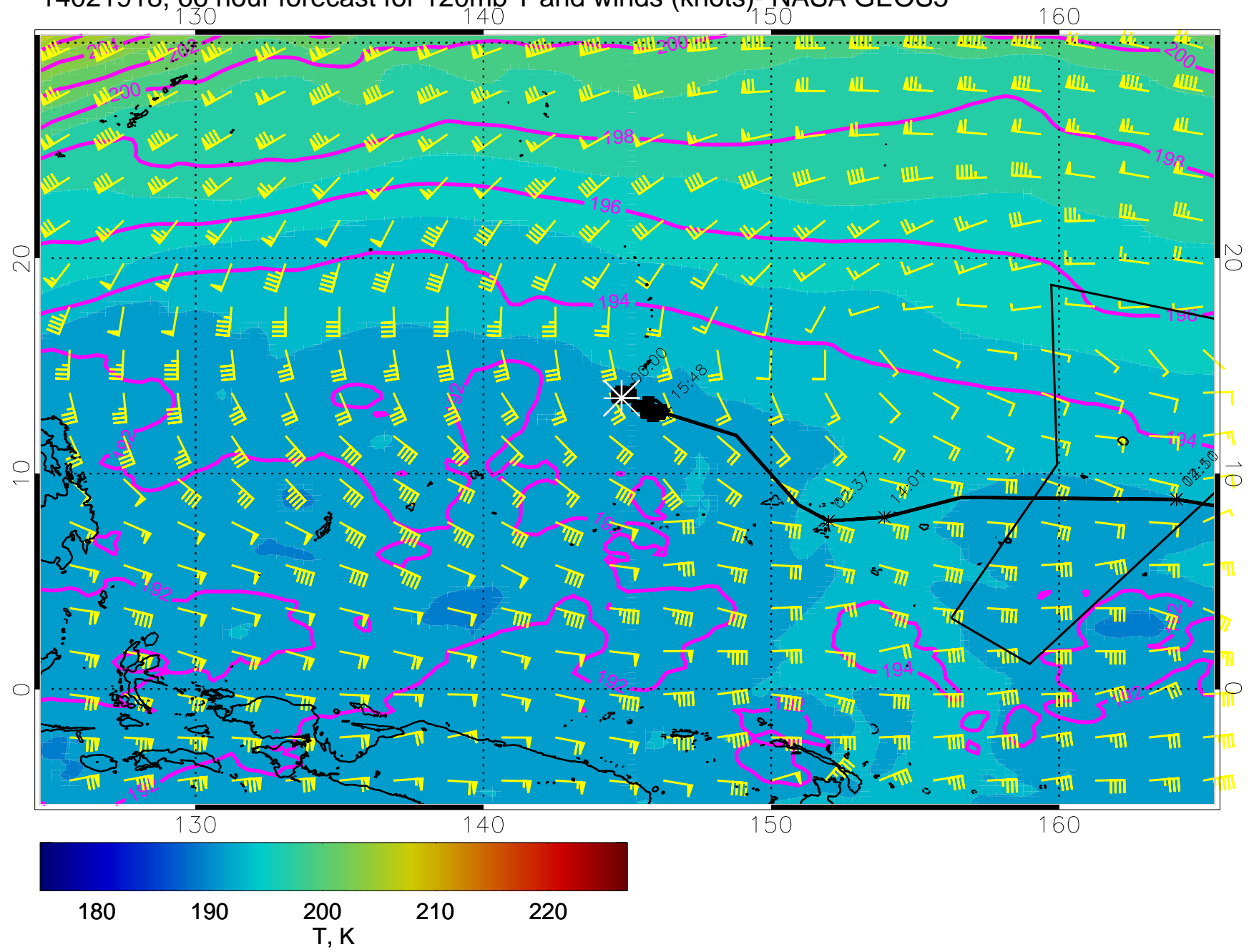
14021906, 54 hour forecast for 120mb T and winds (knots)- NASA GEOS5



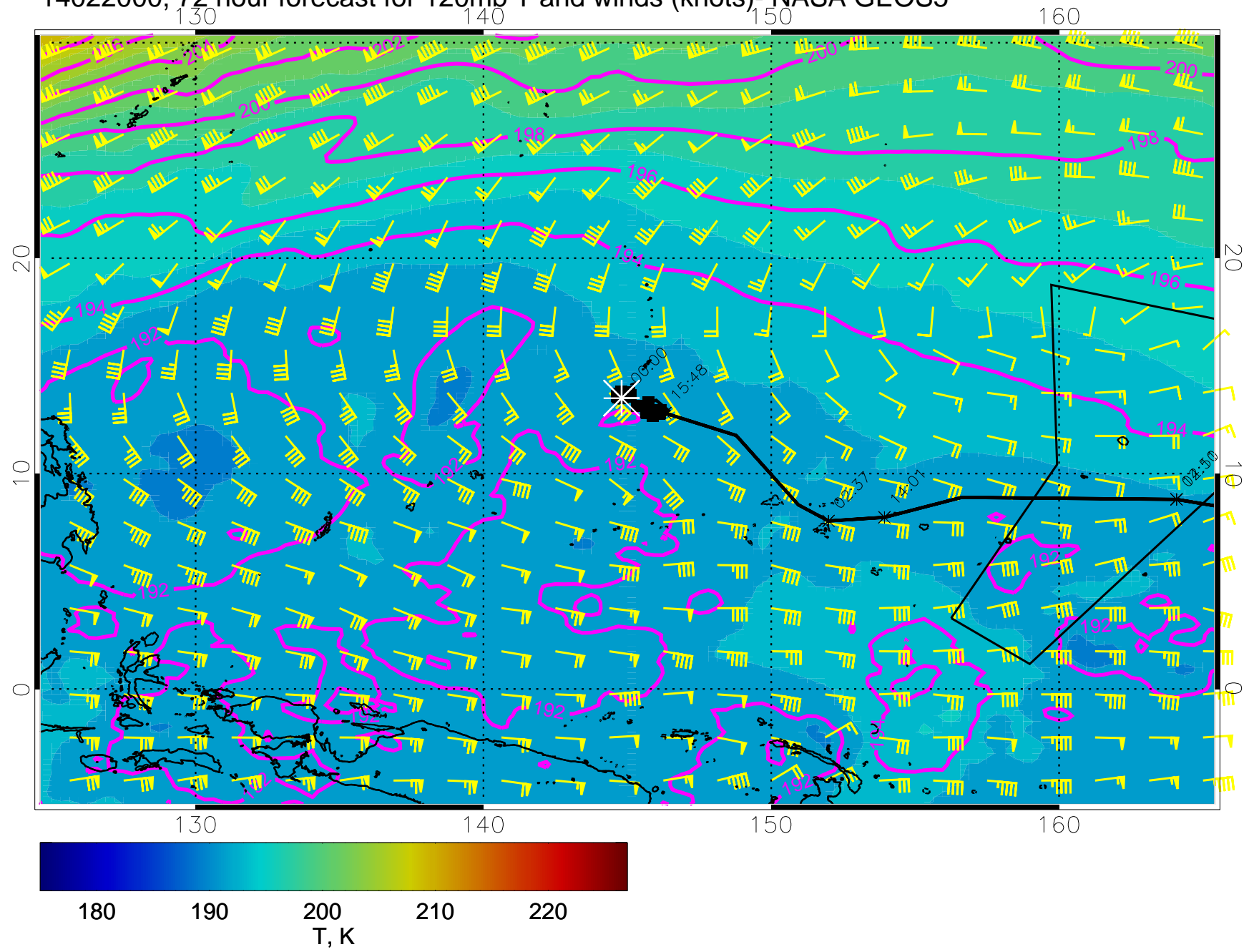
14021912, 60 hour forecast for 120mb T and winds (knots)- NASA GEOS5



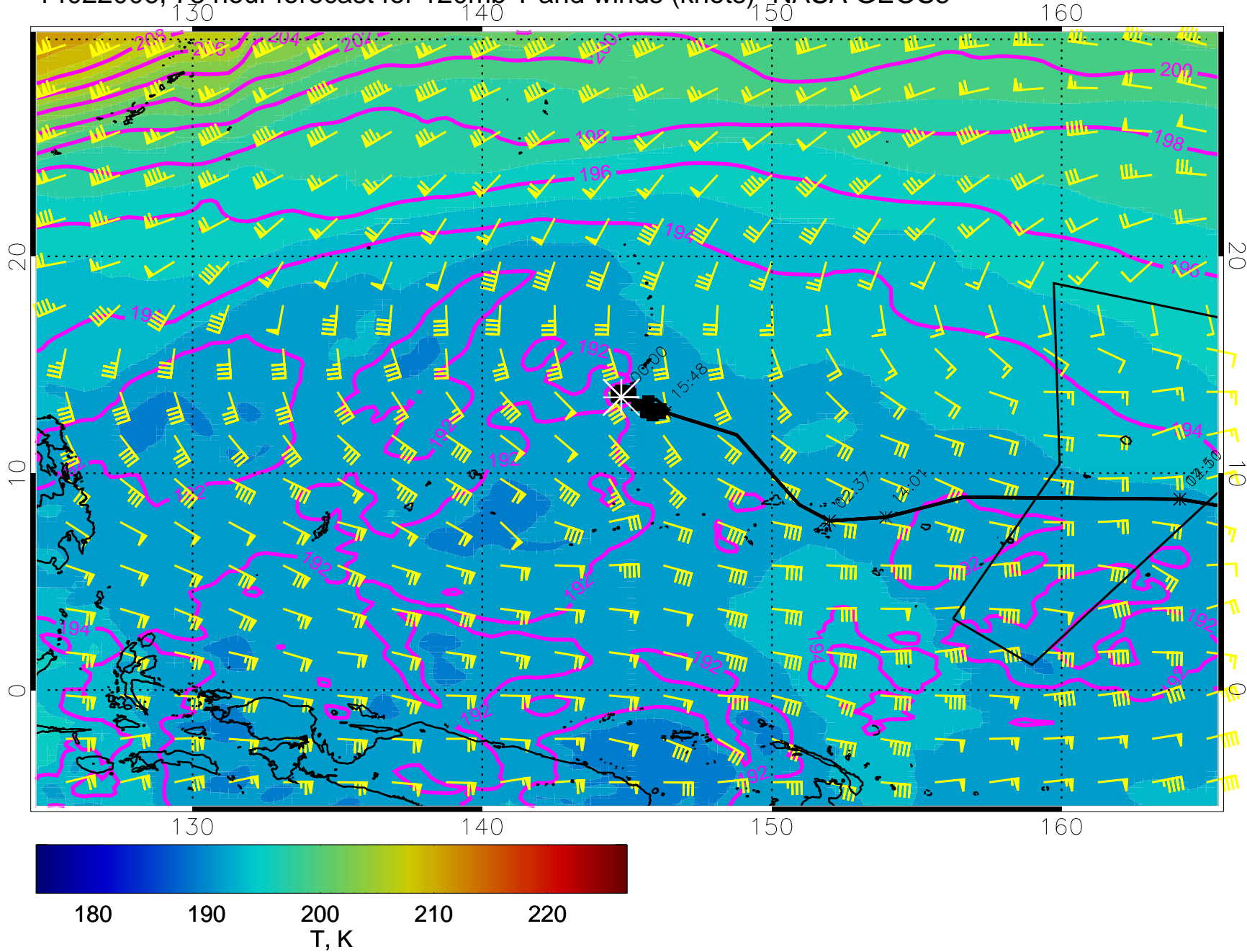
14021918, 66 hour forecast for 120mb T and winds (knots)- NASA GEOS5



14022000, 72 hour forecast for 120mb T and winds (knots)- NASA GEOS5

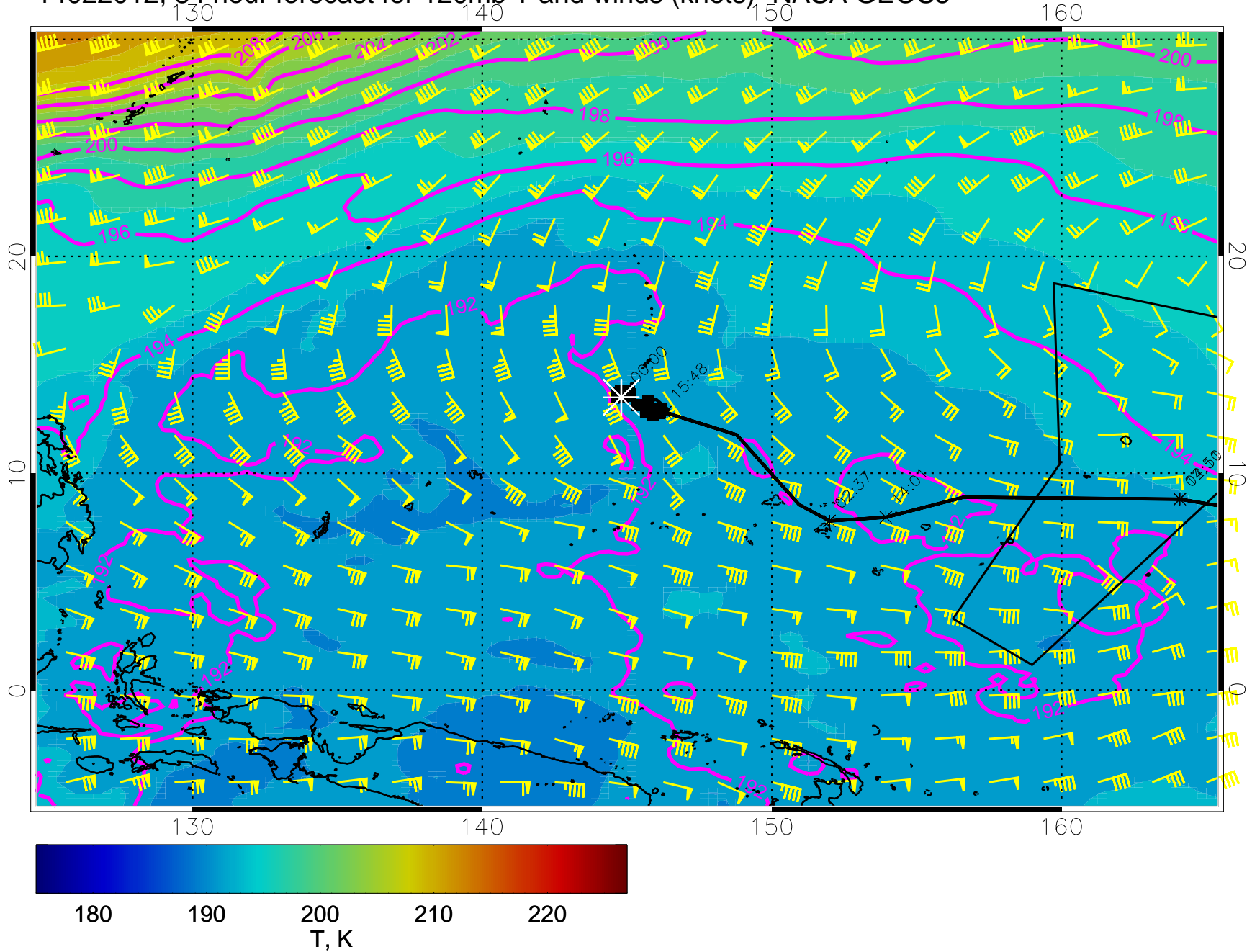


14022006, 78 hour forecast for 120mb T and winds (knots)- NASA GEOS5

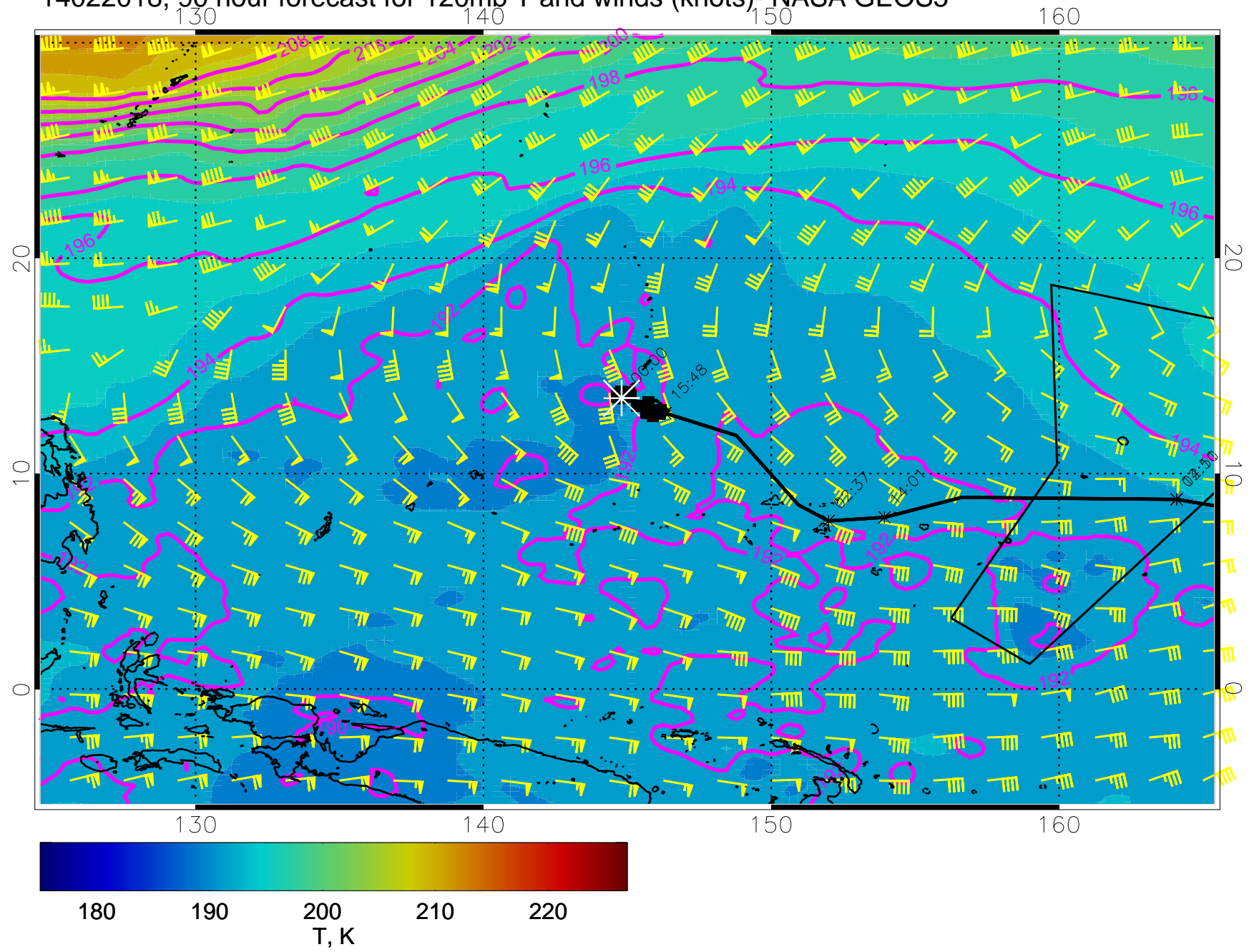




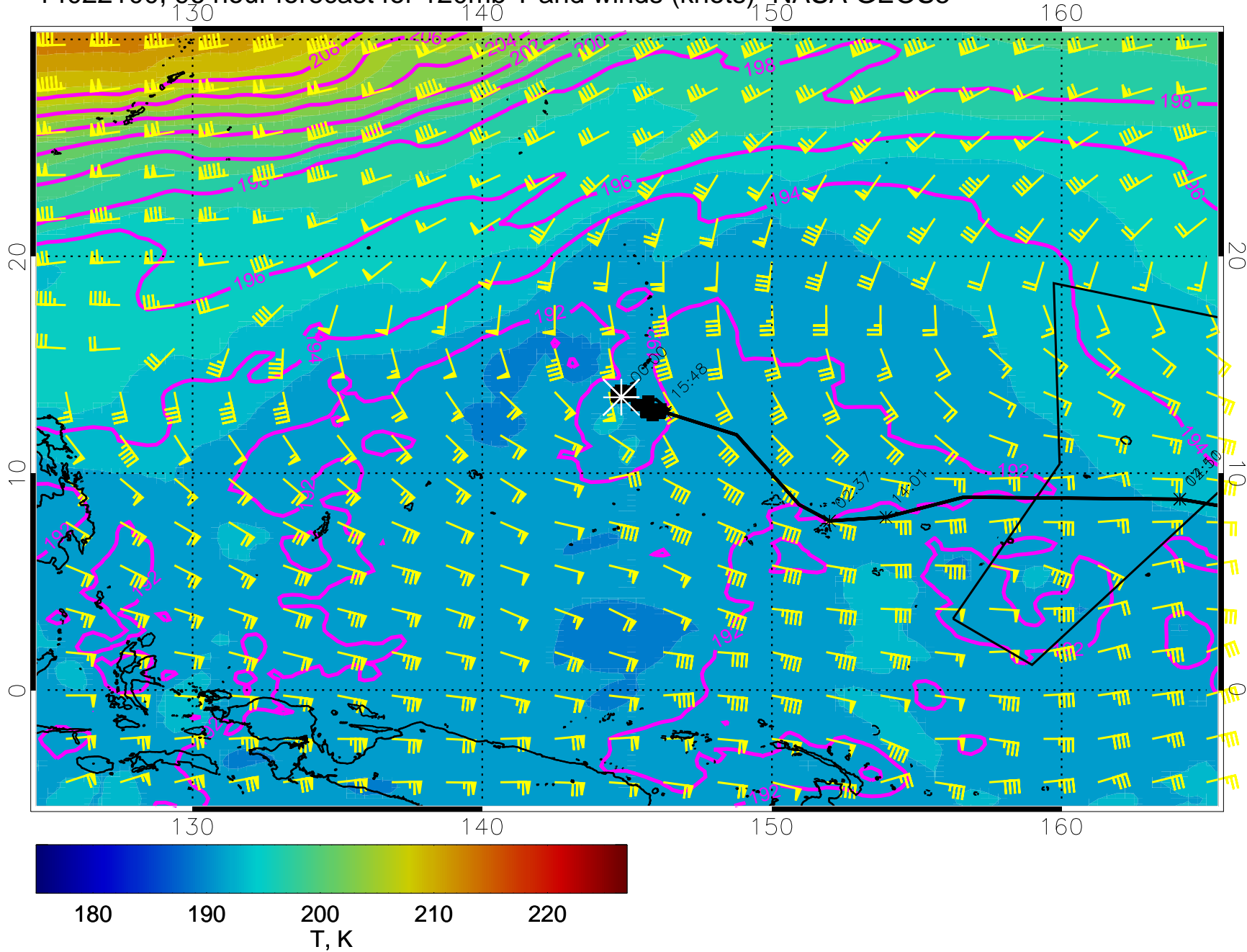
14022012, 84 hour forecast for 120mb T and winds (knots)- NASA GEOS5



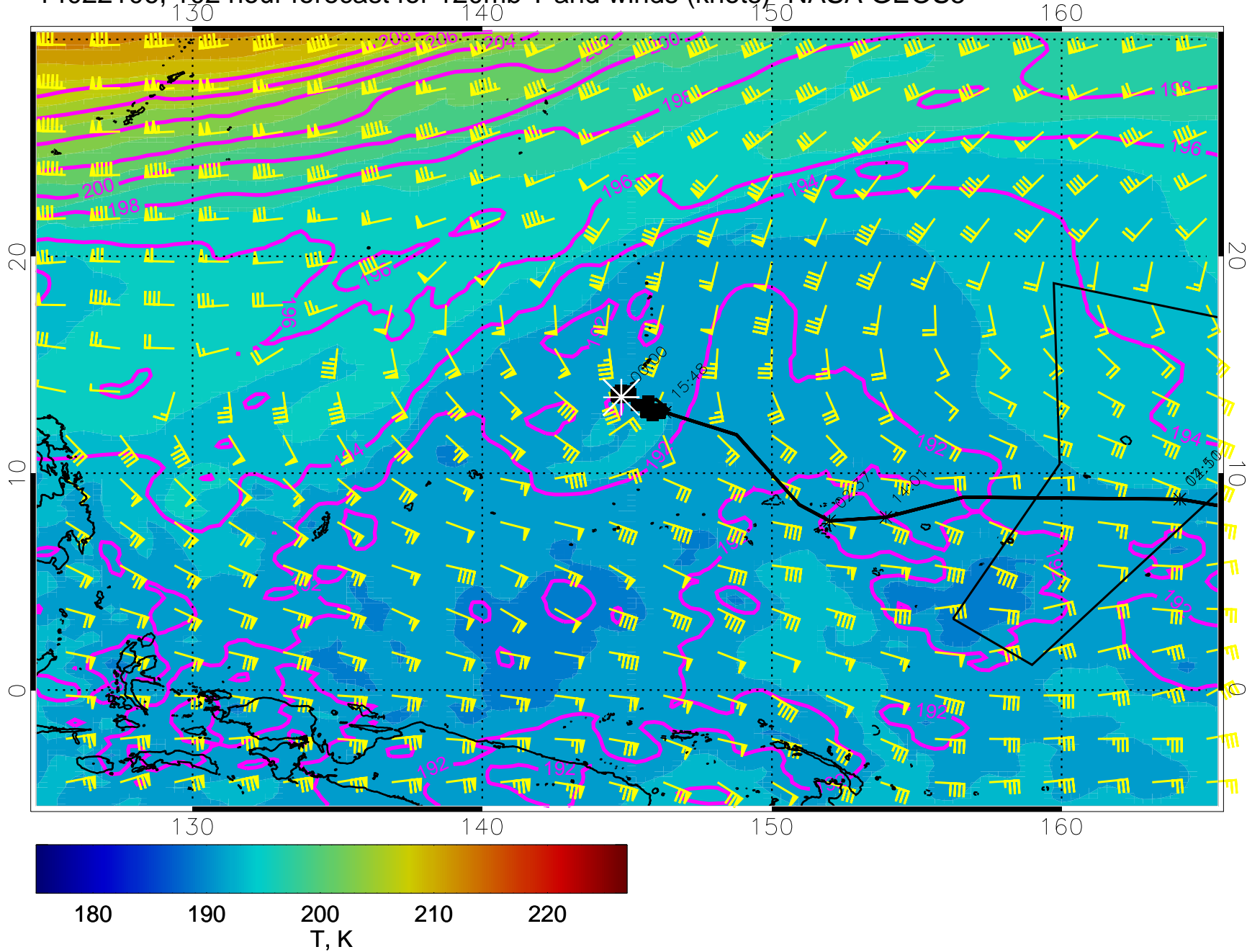
14022018, 90 hour forecast for 120mb T and winds (knots)- NASA GEOS5



14022100, 96 hour forecast for 120mb T and winds (knots)- NASA GEOS5

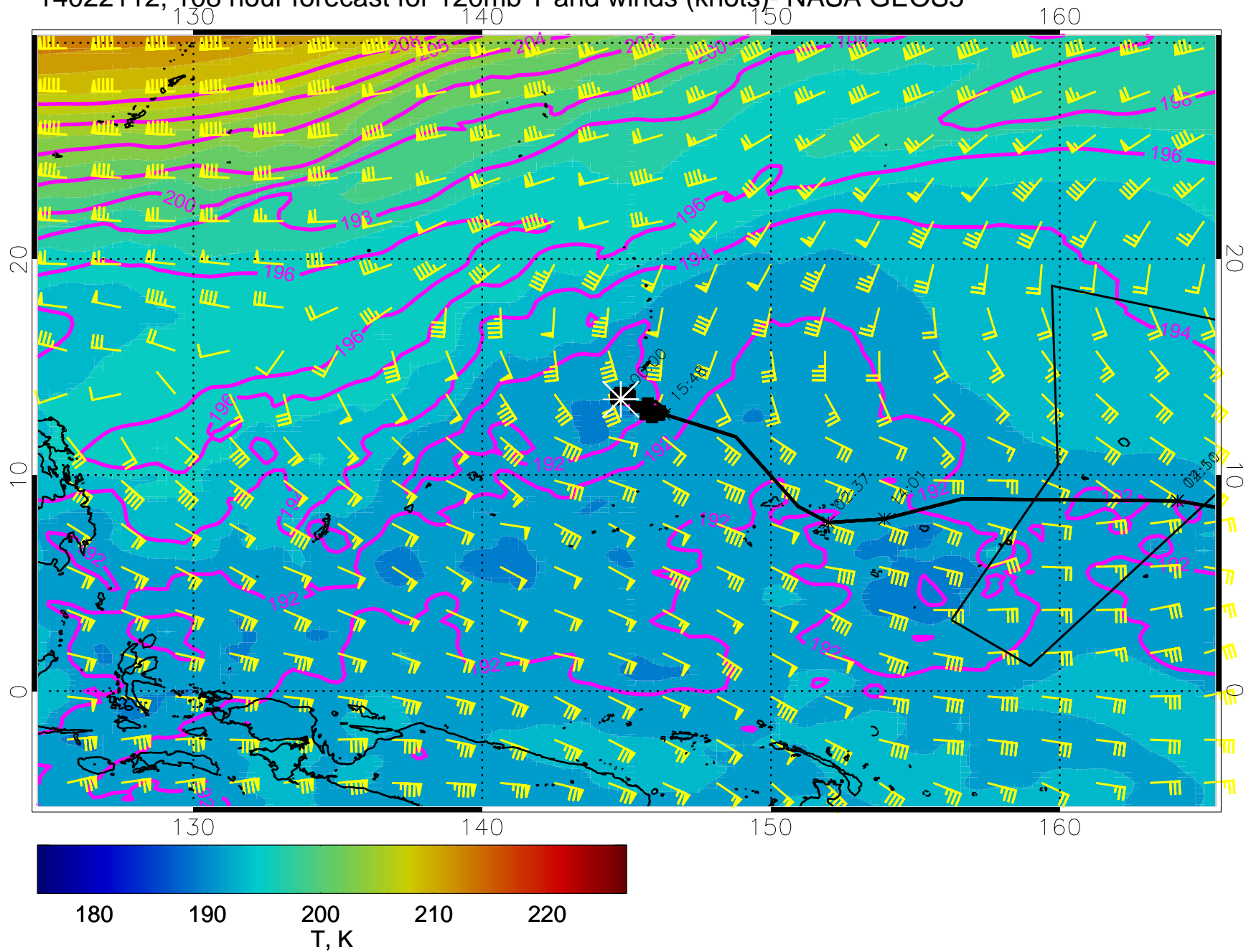


14022106, 102 hour forecast for 120mb T and winds (knots)- NASA GEOS5



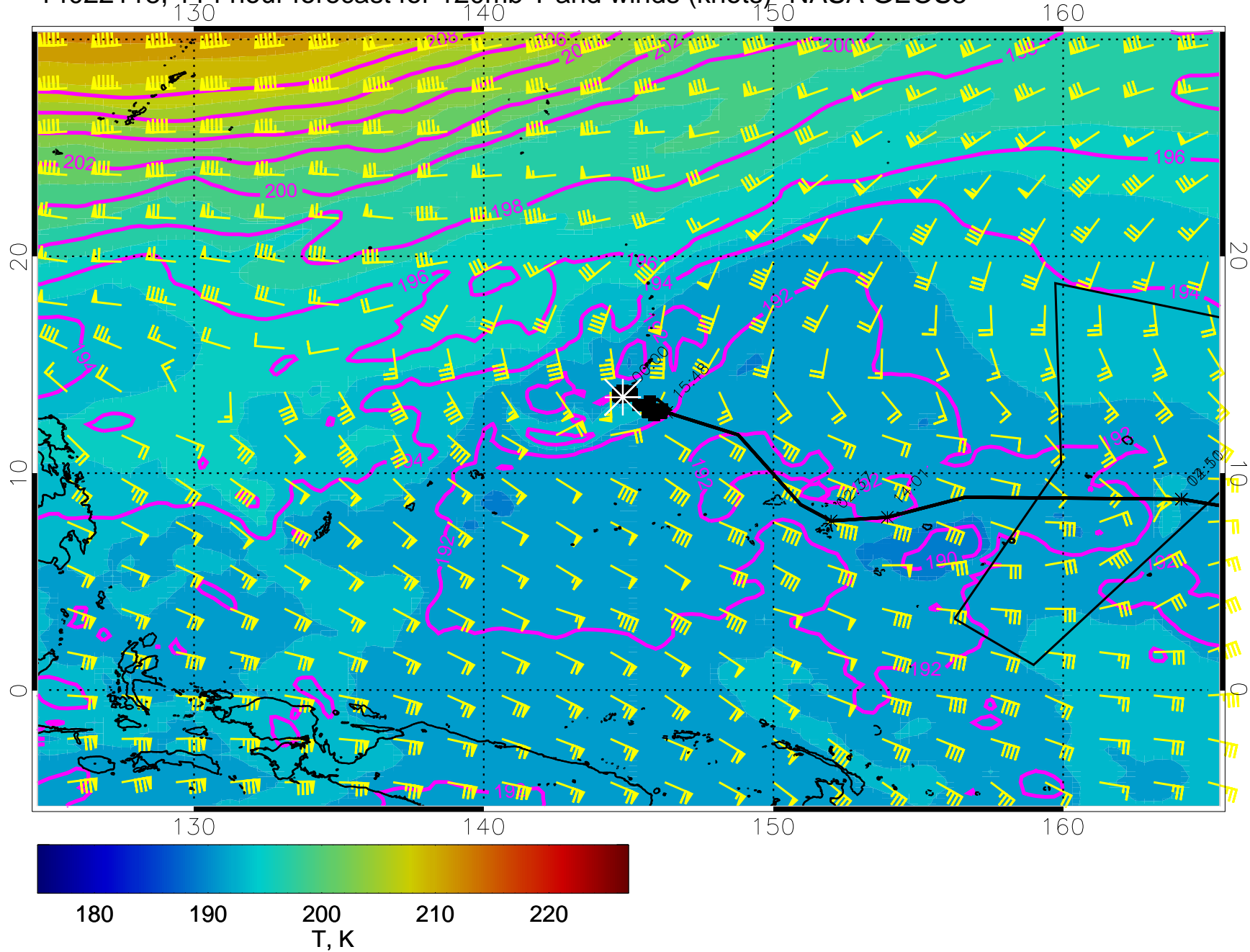


14022112, 108 hour forecast for 120mb T and winds (knots)- NASA GEOS5





14022118, 114 hour forecast for 120mb T and winds (knots)- NASA GEOS5



14022200, 120 hour forecast for 120mb T and winds (knots)- NASA GEOS5

