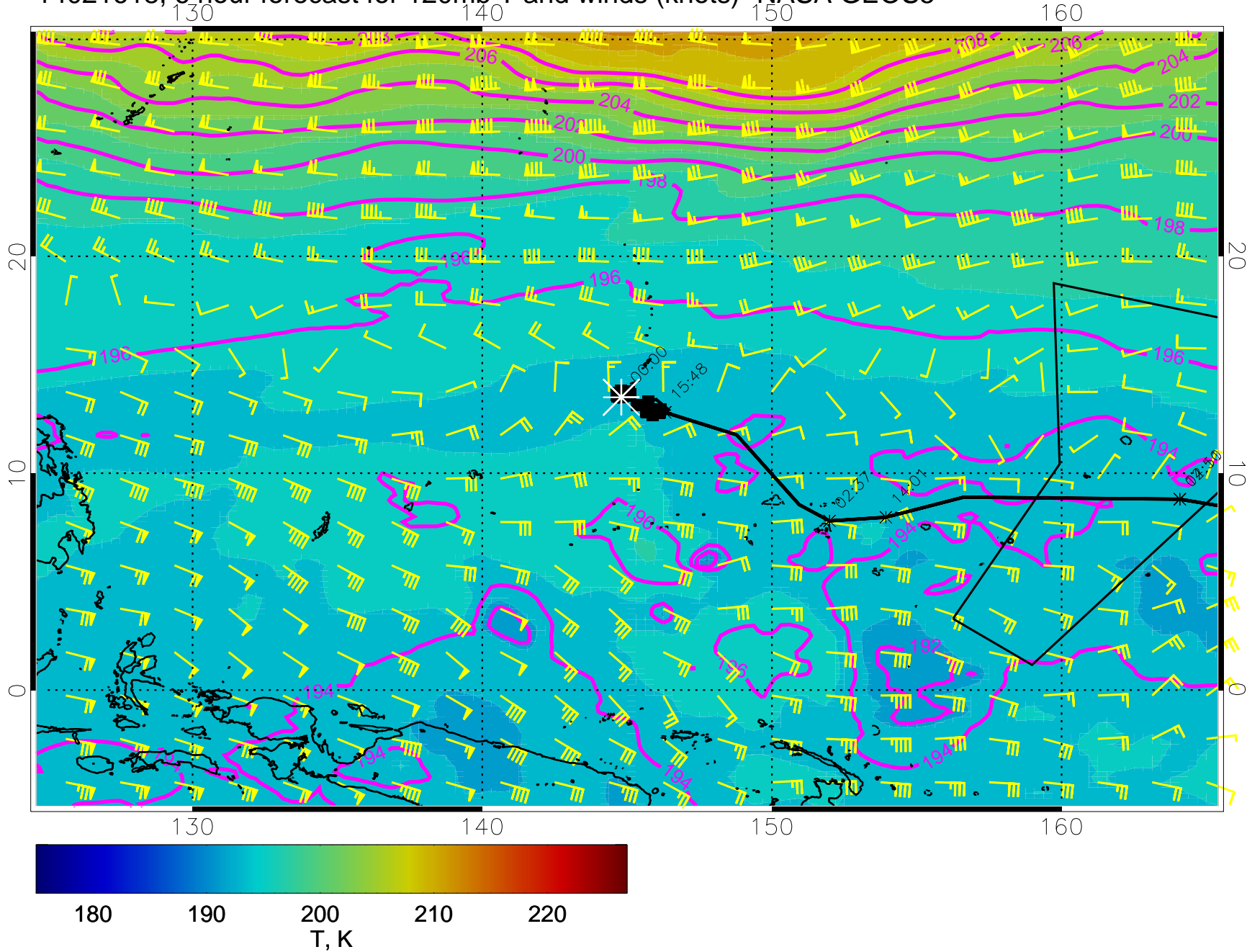
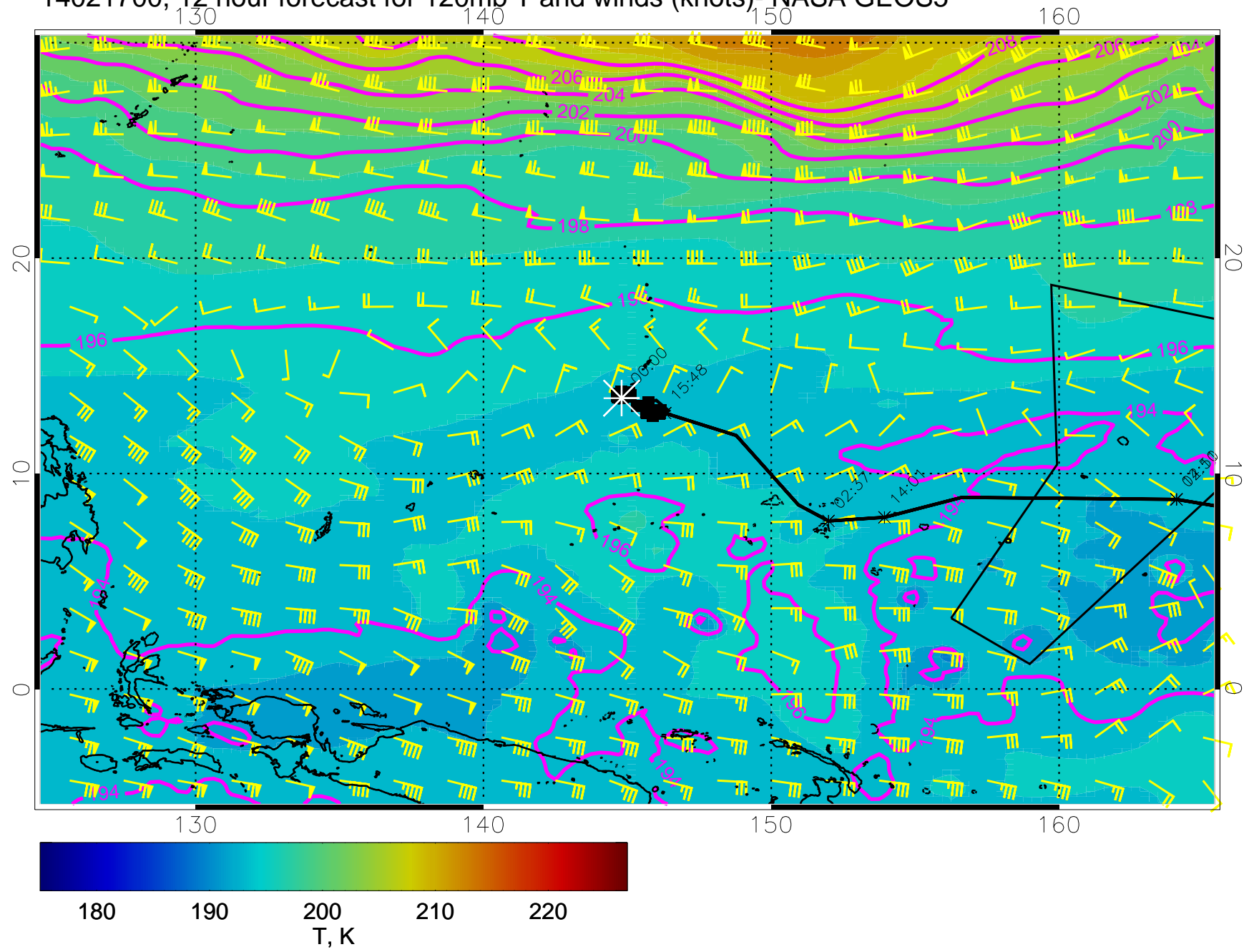


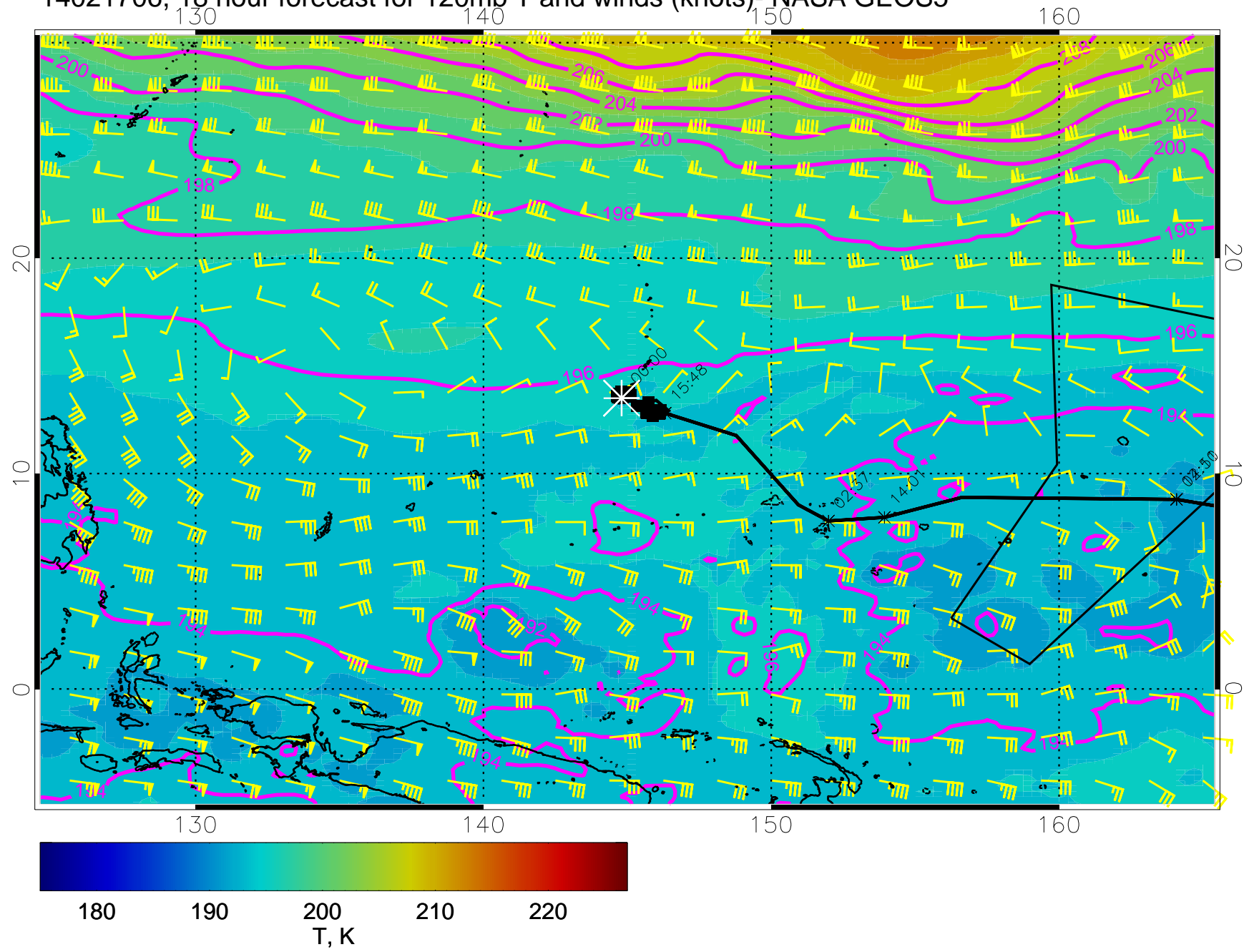
14021618, 6 hour forecast for 120mb T and winds (knots)- NASA GEOS5



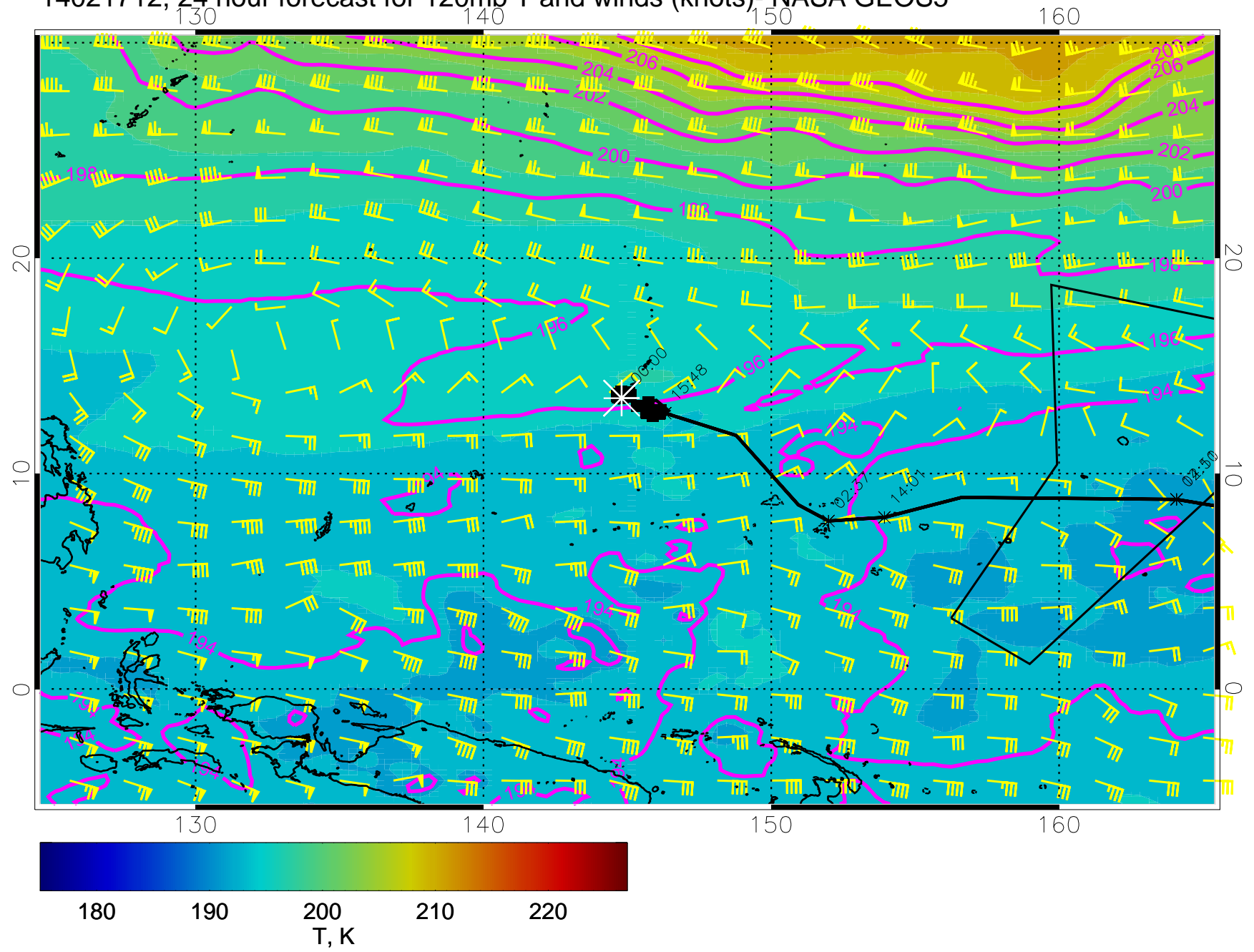
14021700, 12 hour forecast for 120mb T and winds (knots)- NASA GEOS5



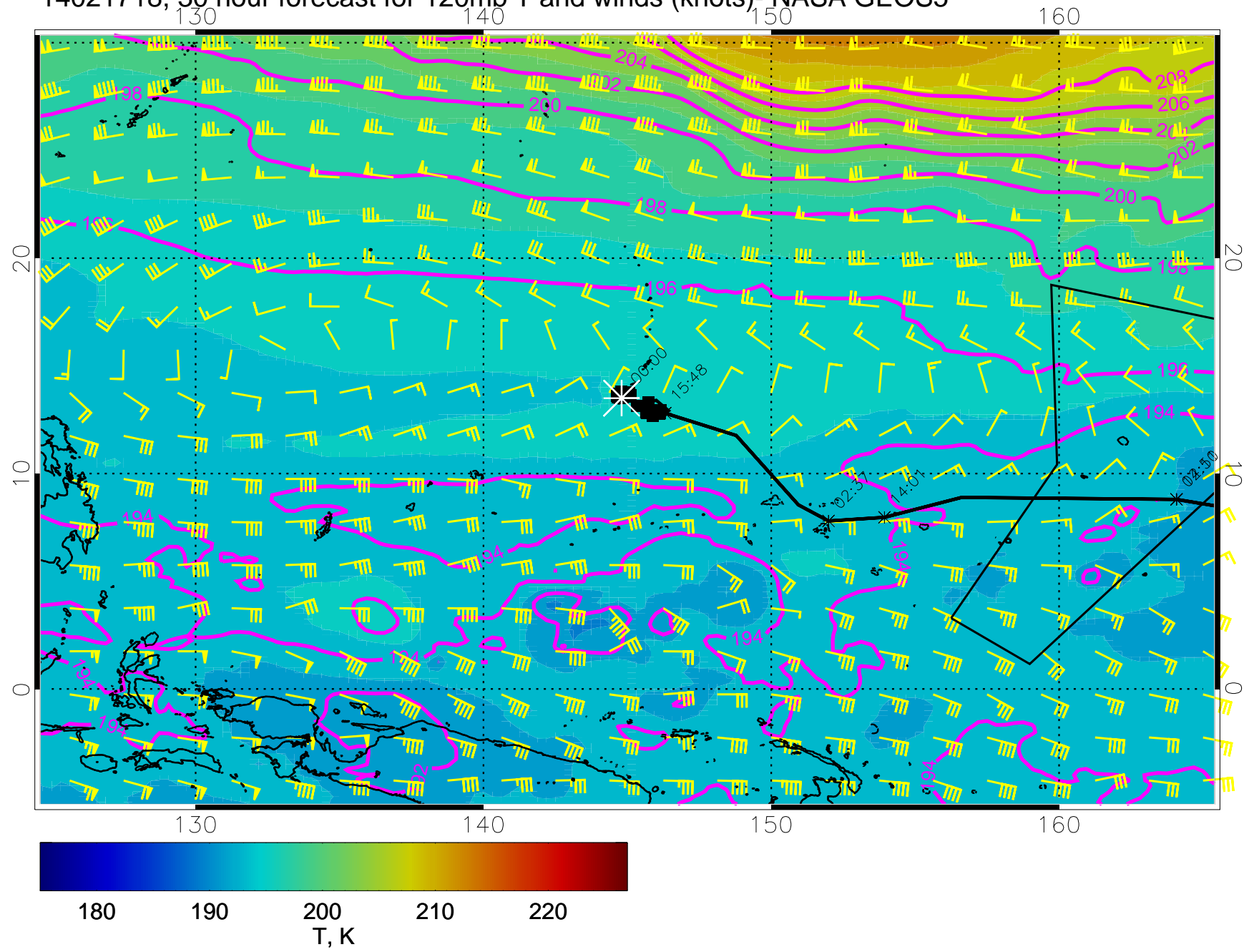
14021706, 18 hour forecast for 120mb T and winds (knots)- NASA GEOS5



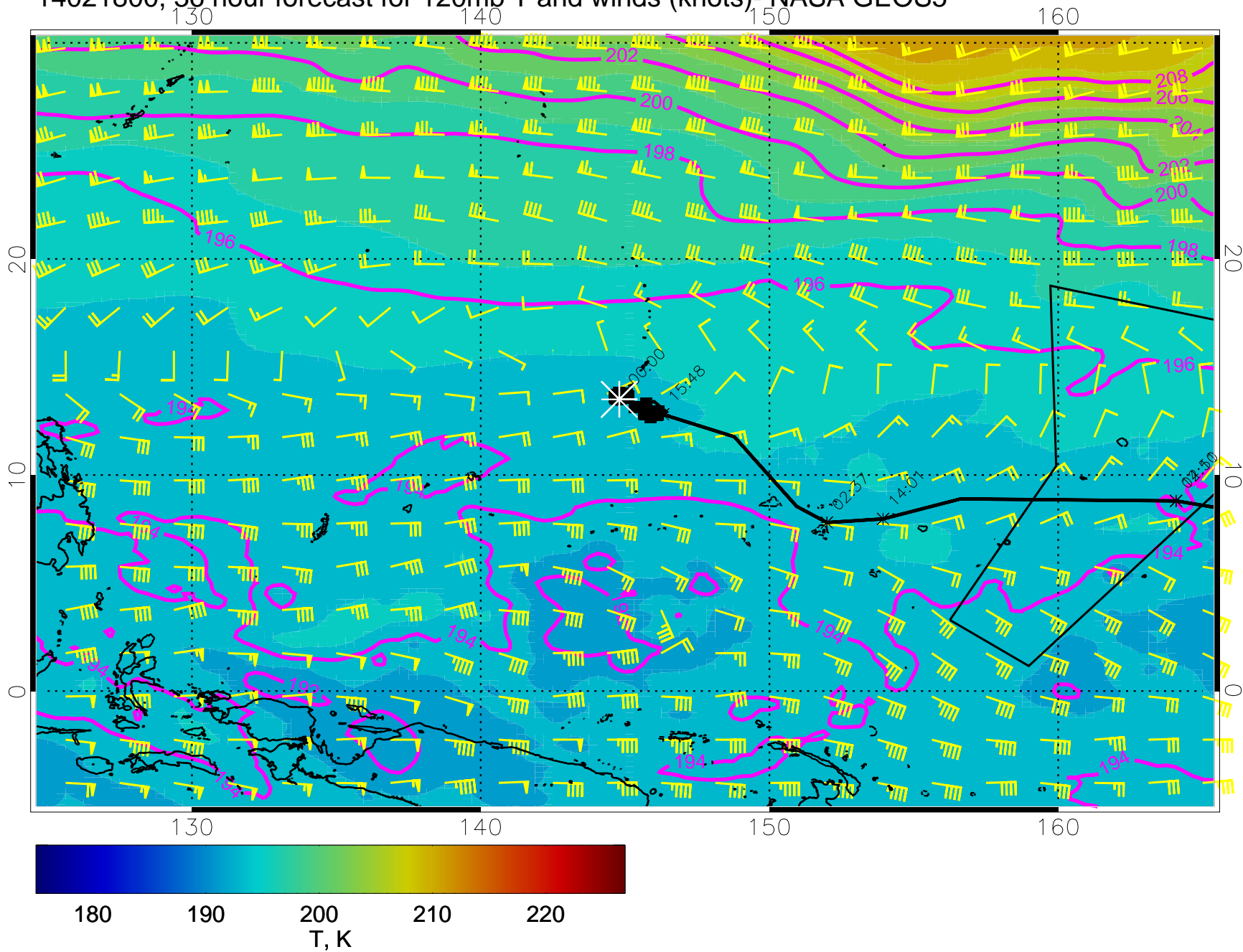
14021712, 24 hour forecast for 120mb T and winds (knots)- NASA GEOS5



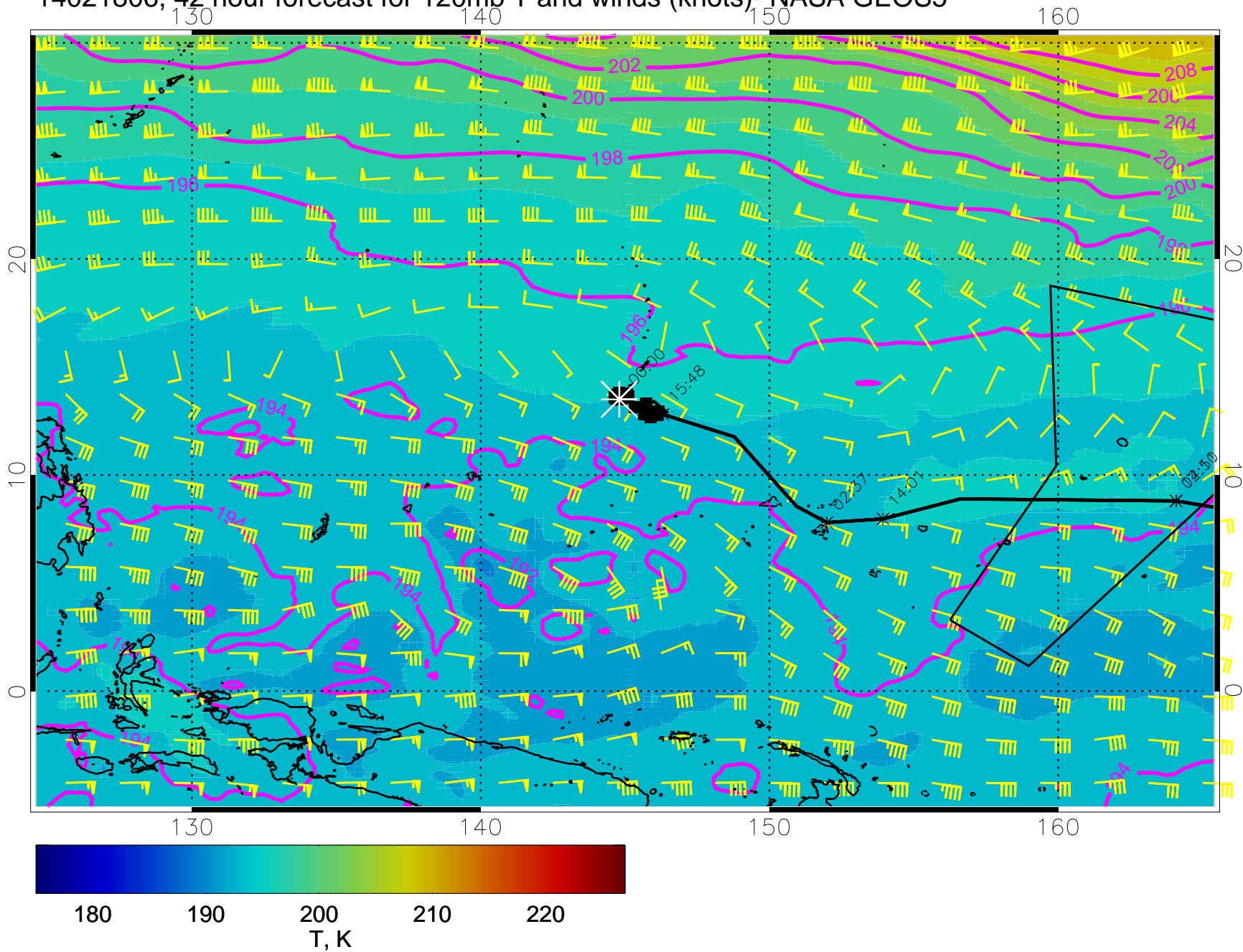
14021718, 30 hour forecast for 120mb T and winds (knots)- NASA GEOS5



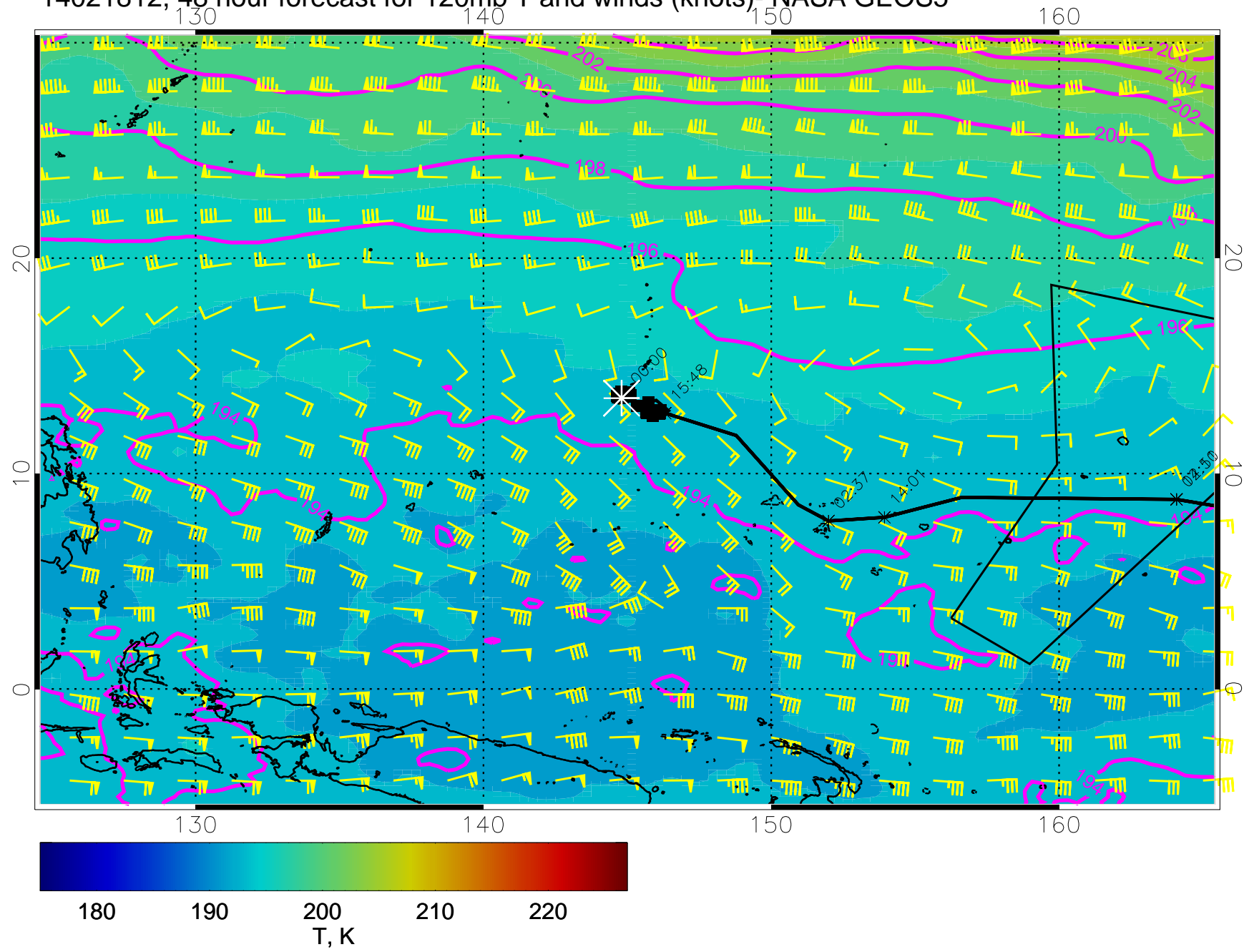
14021800, 36 hour forecast for 120mb T and winds (knots)- NASA GEOS5



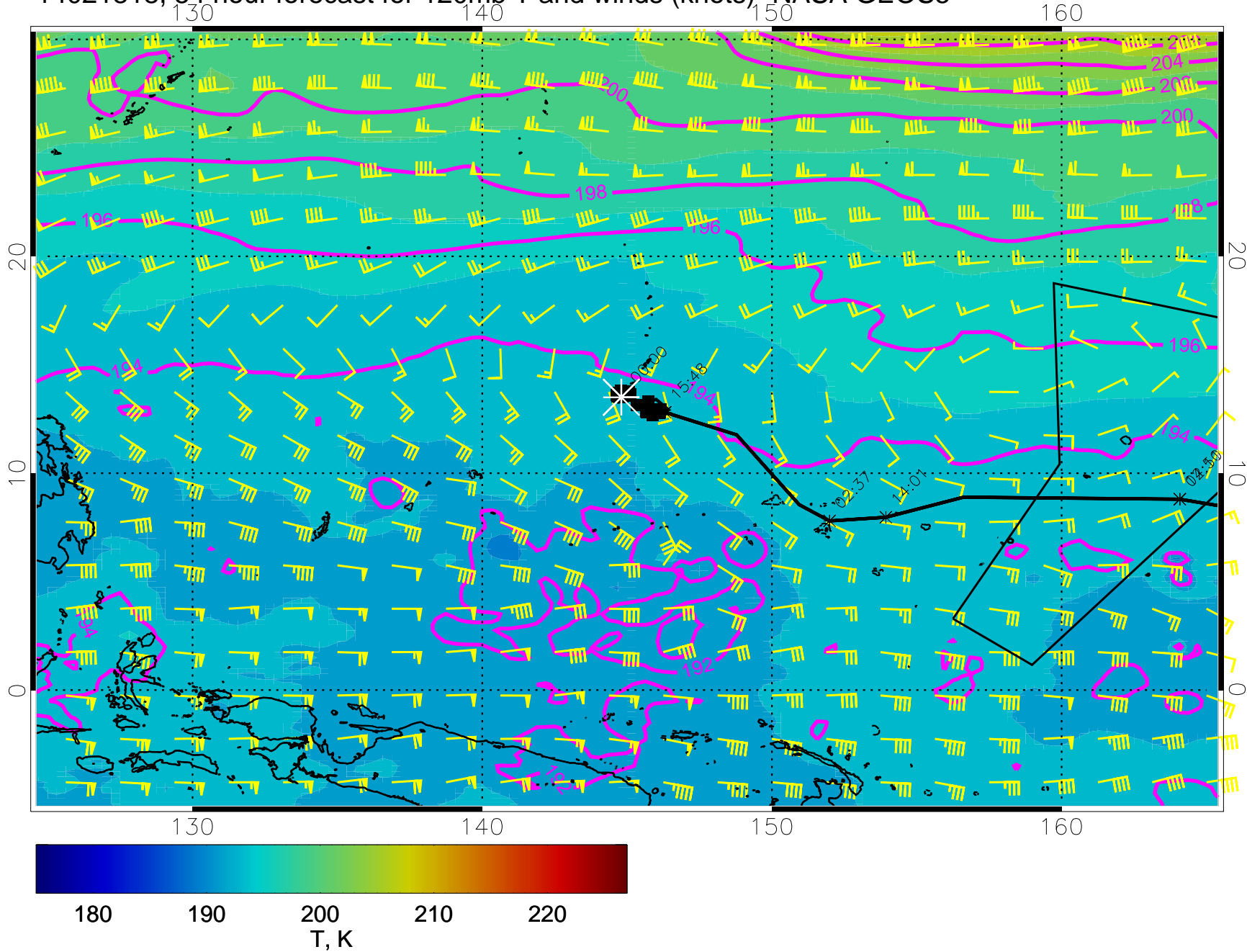
14021806, 42 hour forecast for 120mb T and winds (knots)- NASA GEOS5



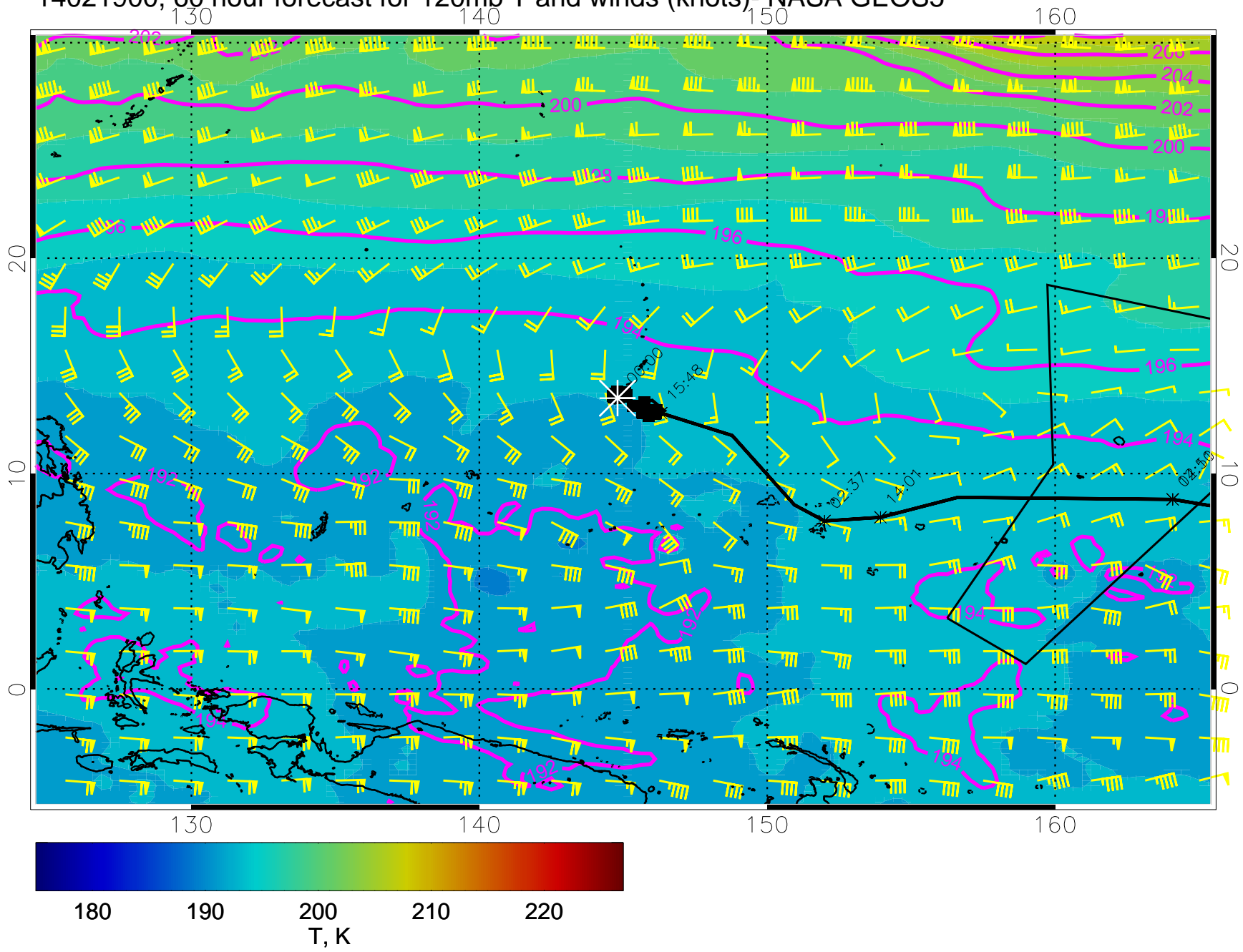
14021812, 48 hour forecast for 120mb T and winds (knots)- NASA GEOS5



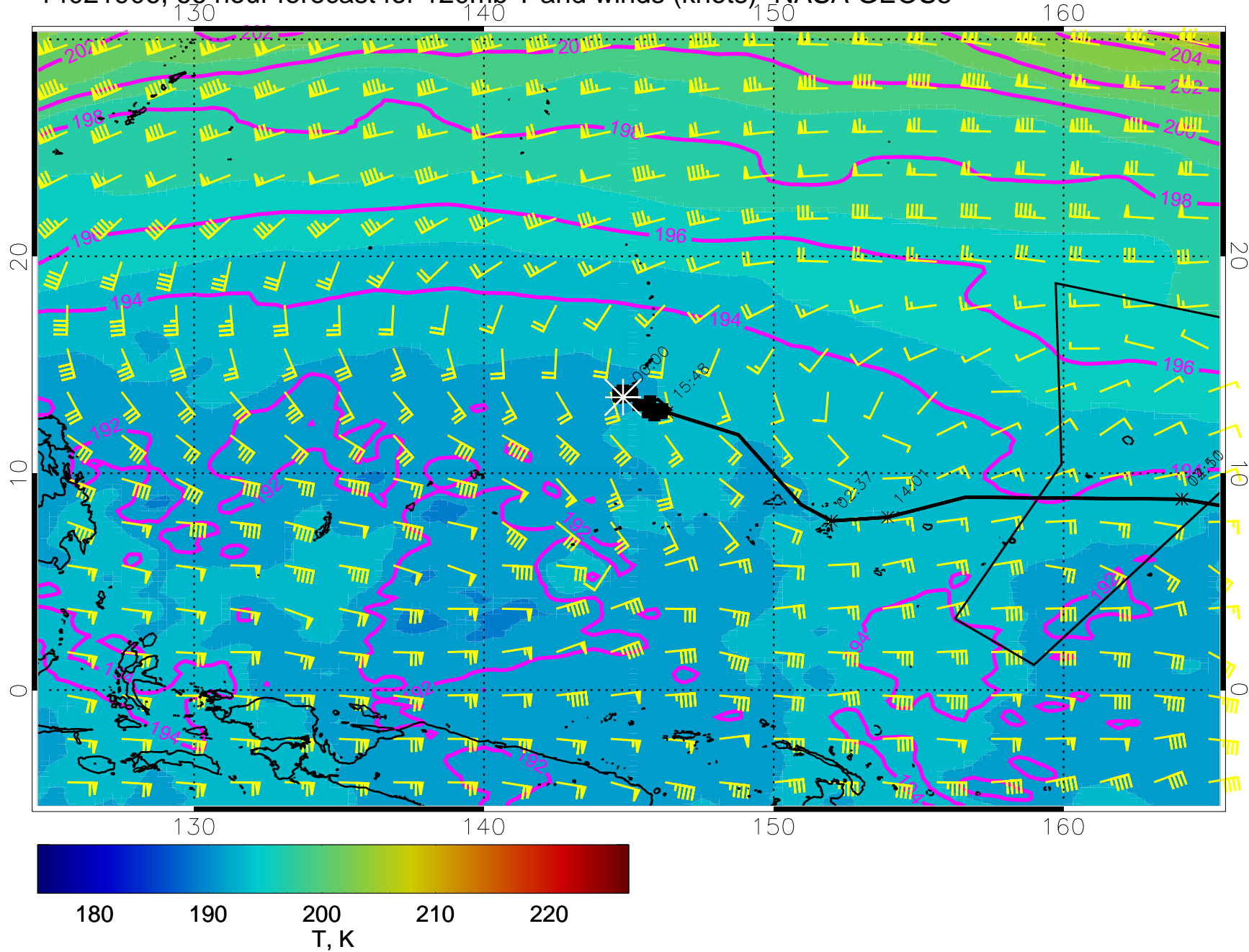
14021818, 54 hour forecast for 120mb T and winds (knots)- NASA GEOS5



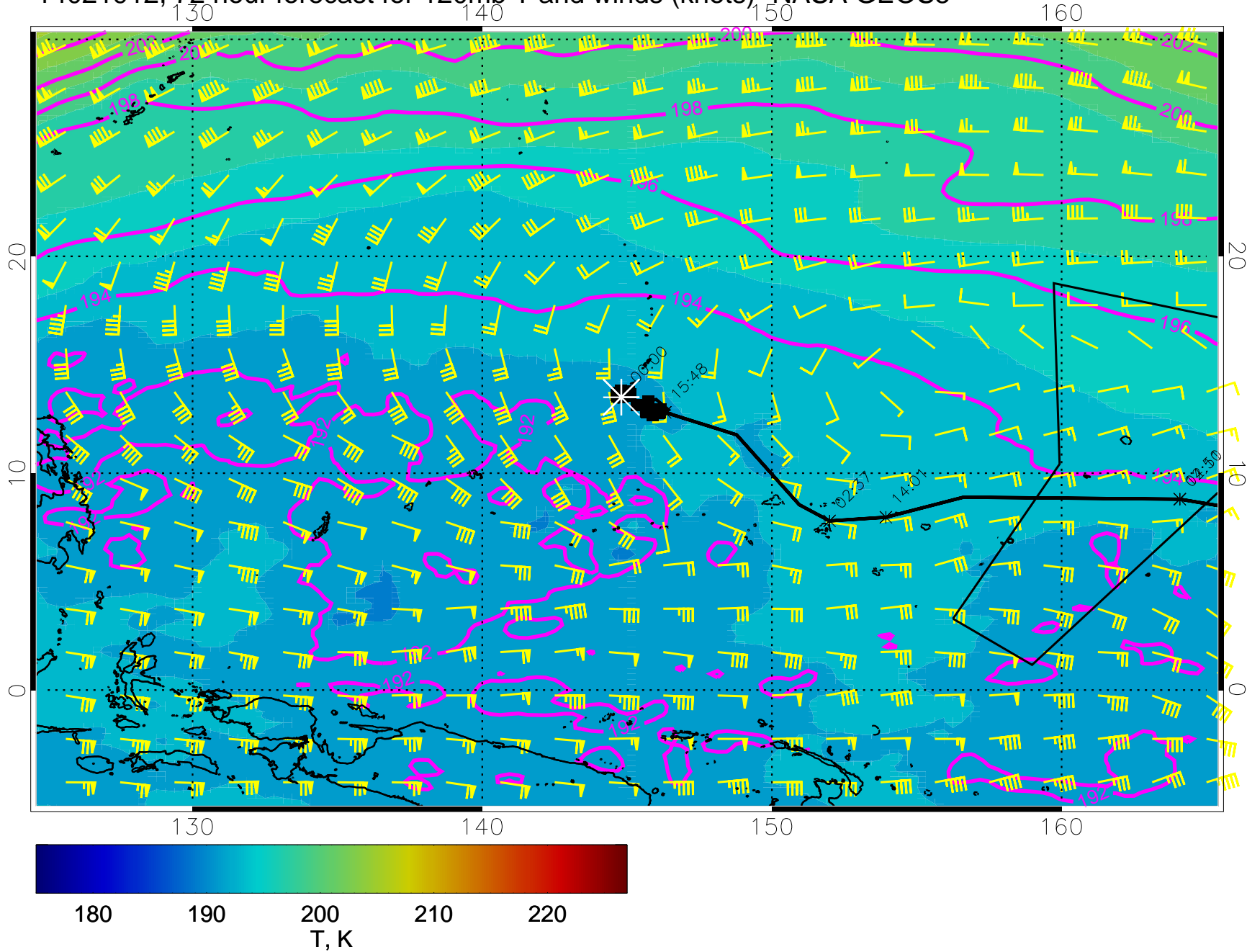
14021900, 60 hour forecast for 120mb T and winds (knots)- NASA GEOS5



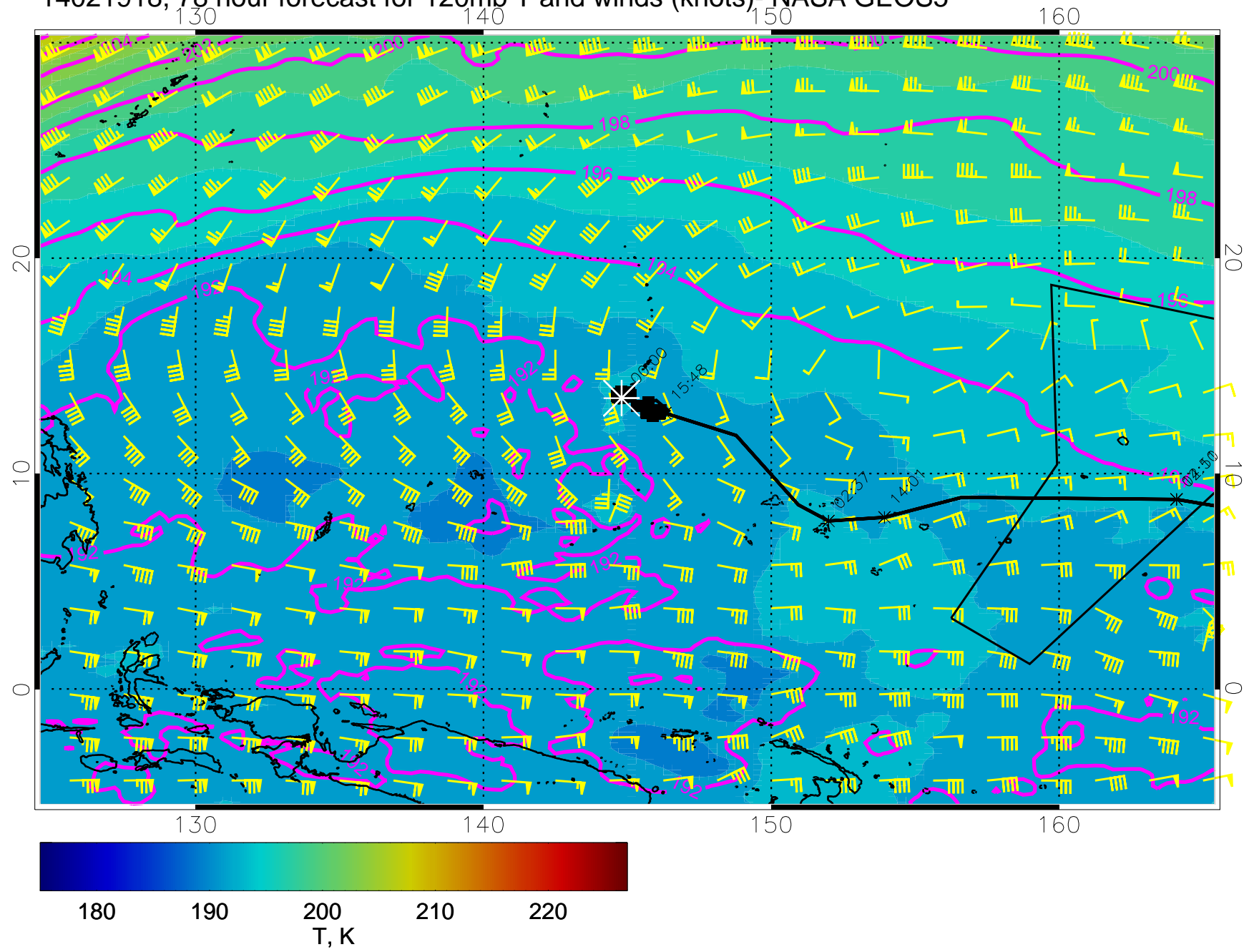
14021906, 66 hour forecast for 120mb T and winds (knots)- NASA GEOS5



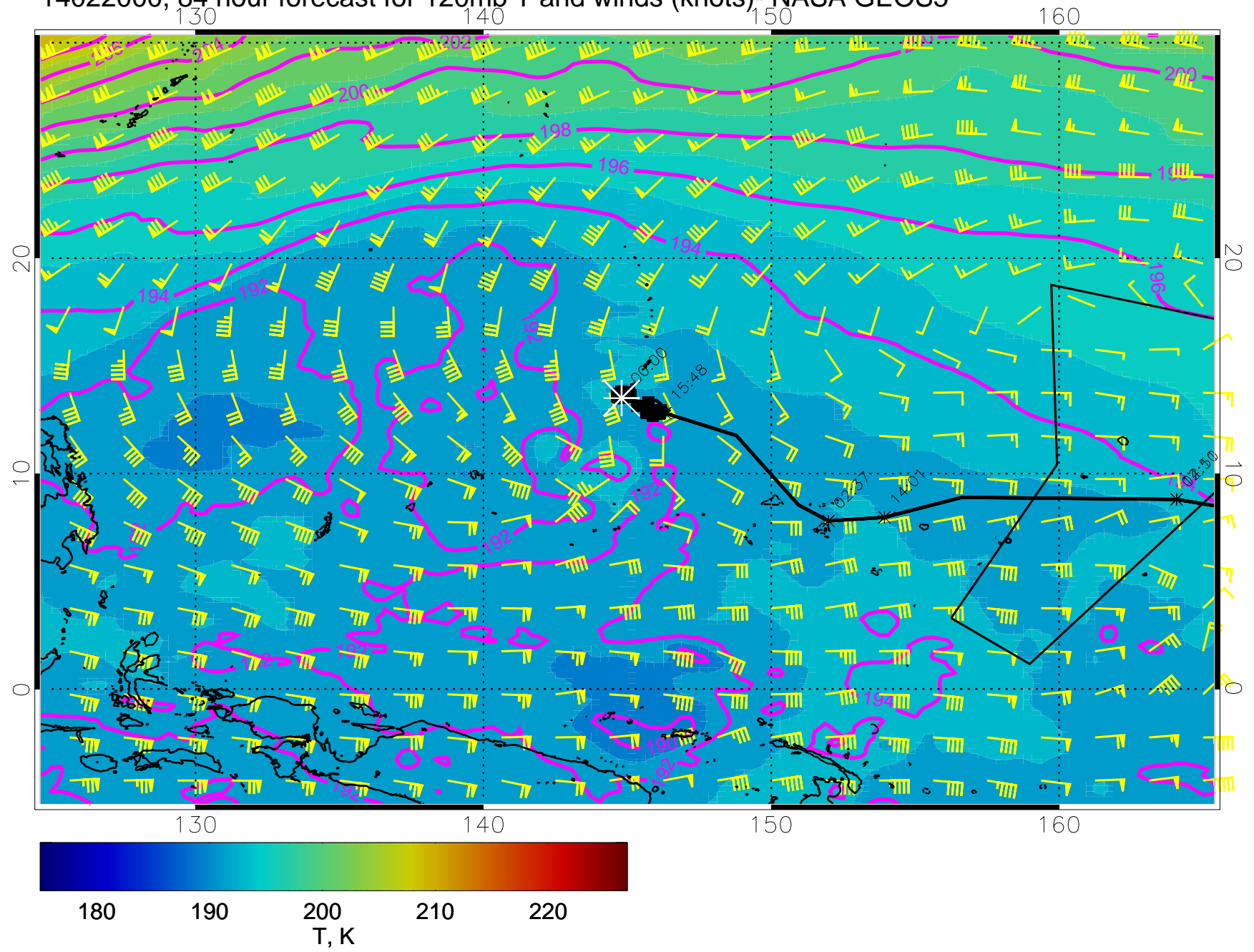
14021912, 72 hour forecast for 120mb T and winds (knots)- NASA GEOS5



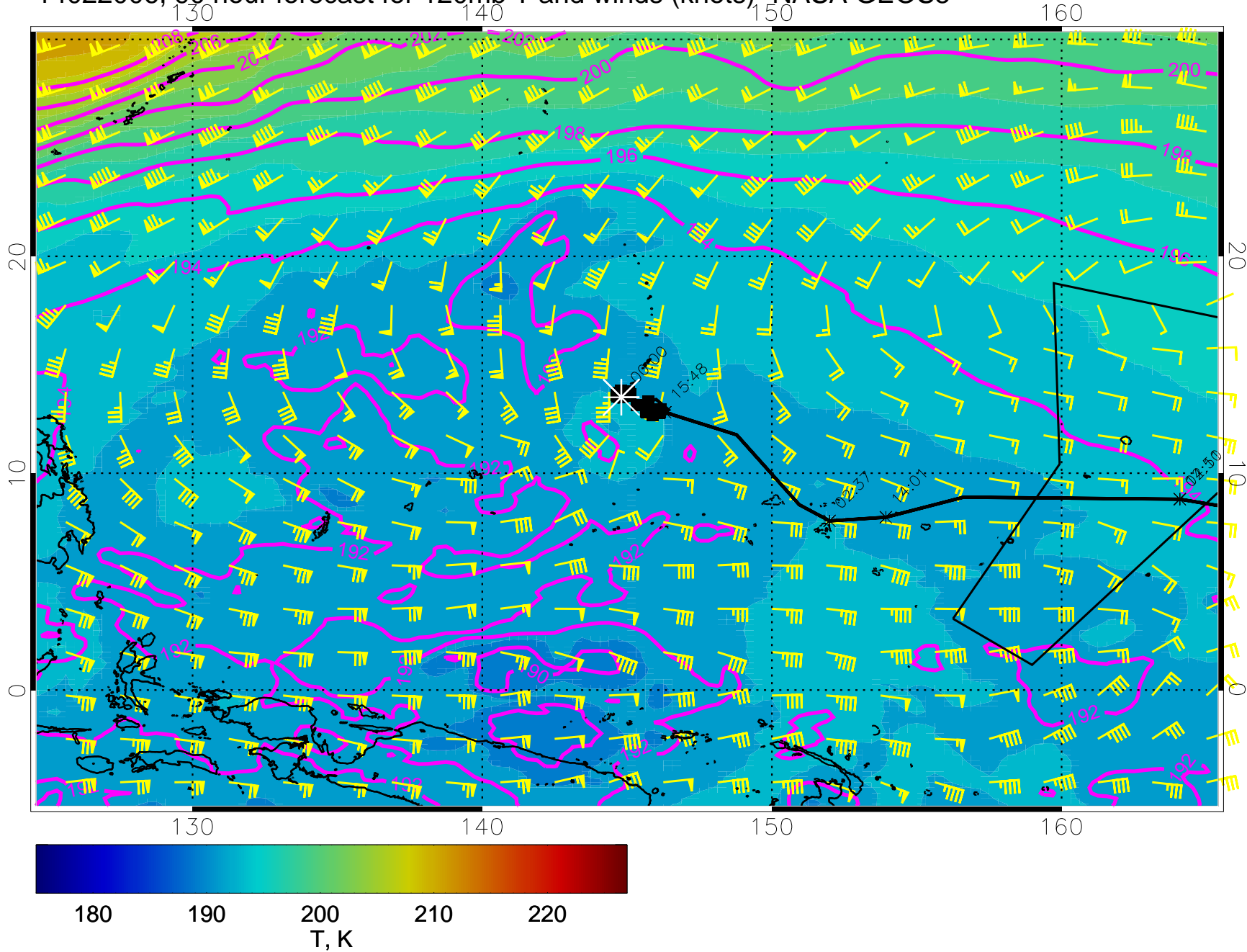
14021918, 78 hour forecast for 120mb T and winds (knots)- NASA GEOS5



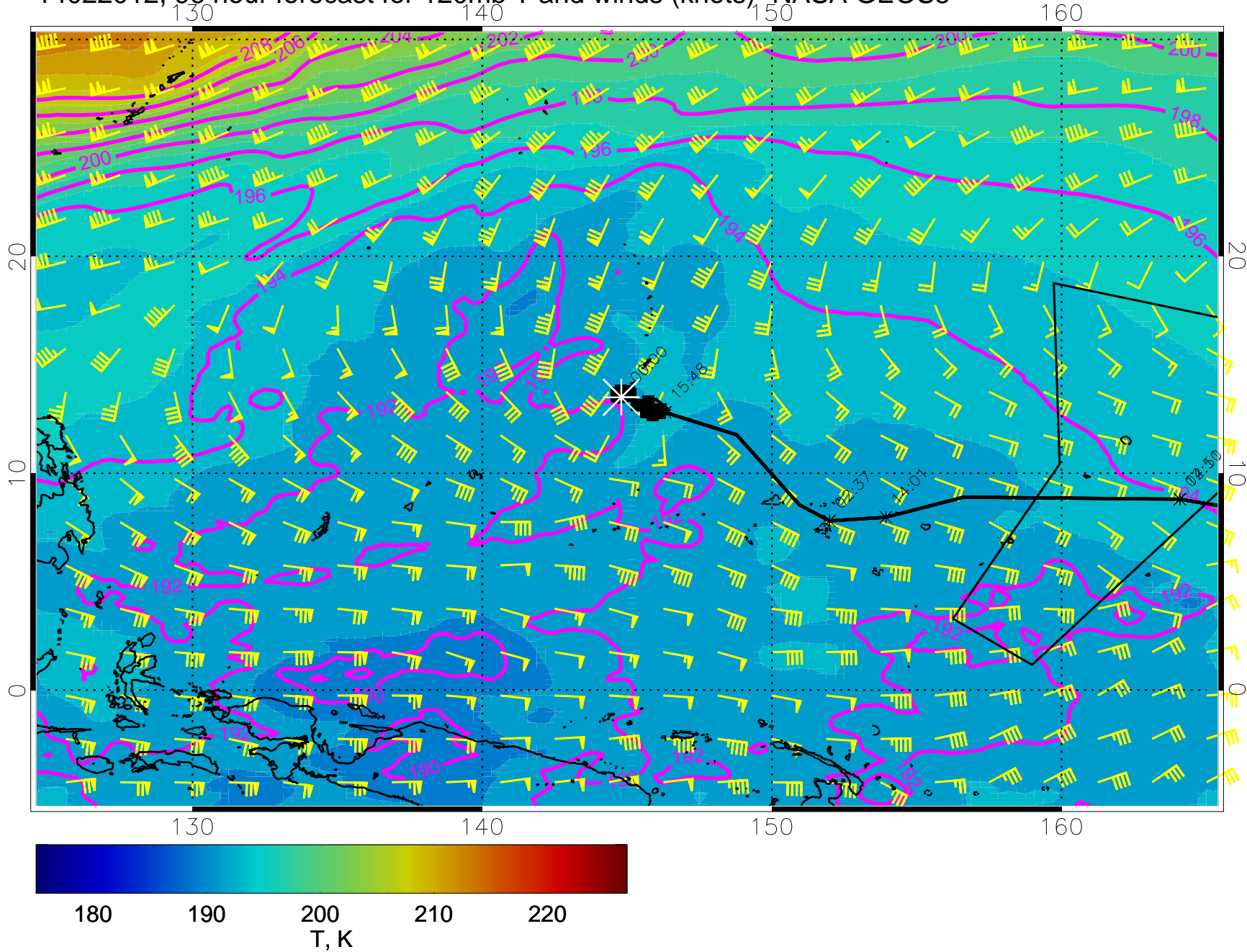
14022000, 84 hour forecast for 120mb T and winds (knots)- NASA GEOS5



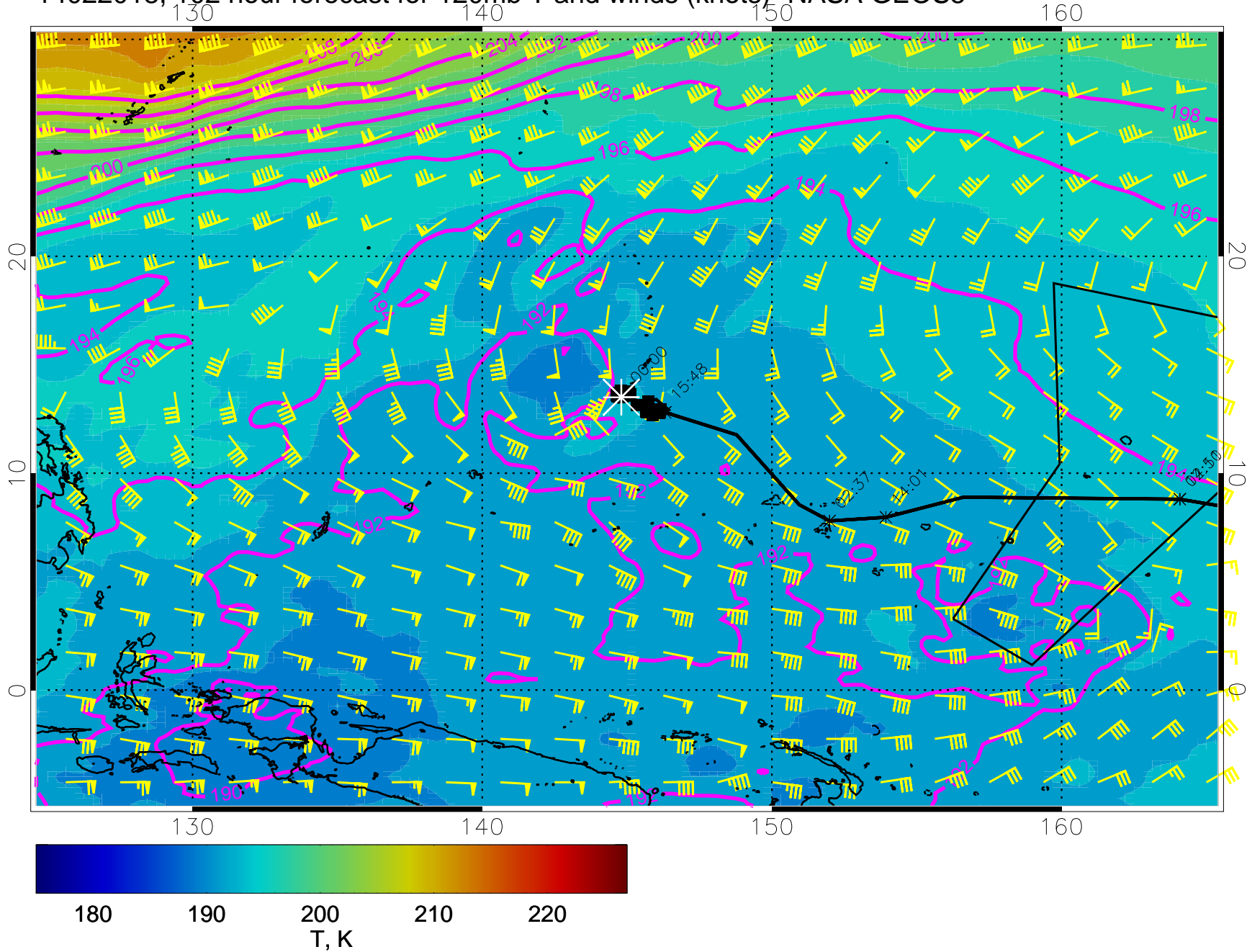
14022006, 90 hour forecast for 120mb T and winds (knots)- NASA GEOS5



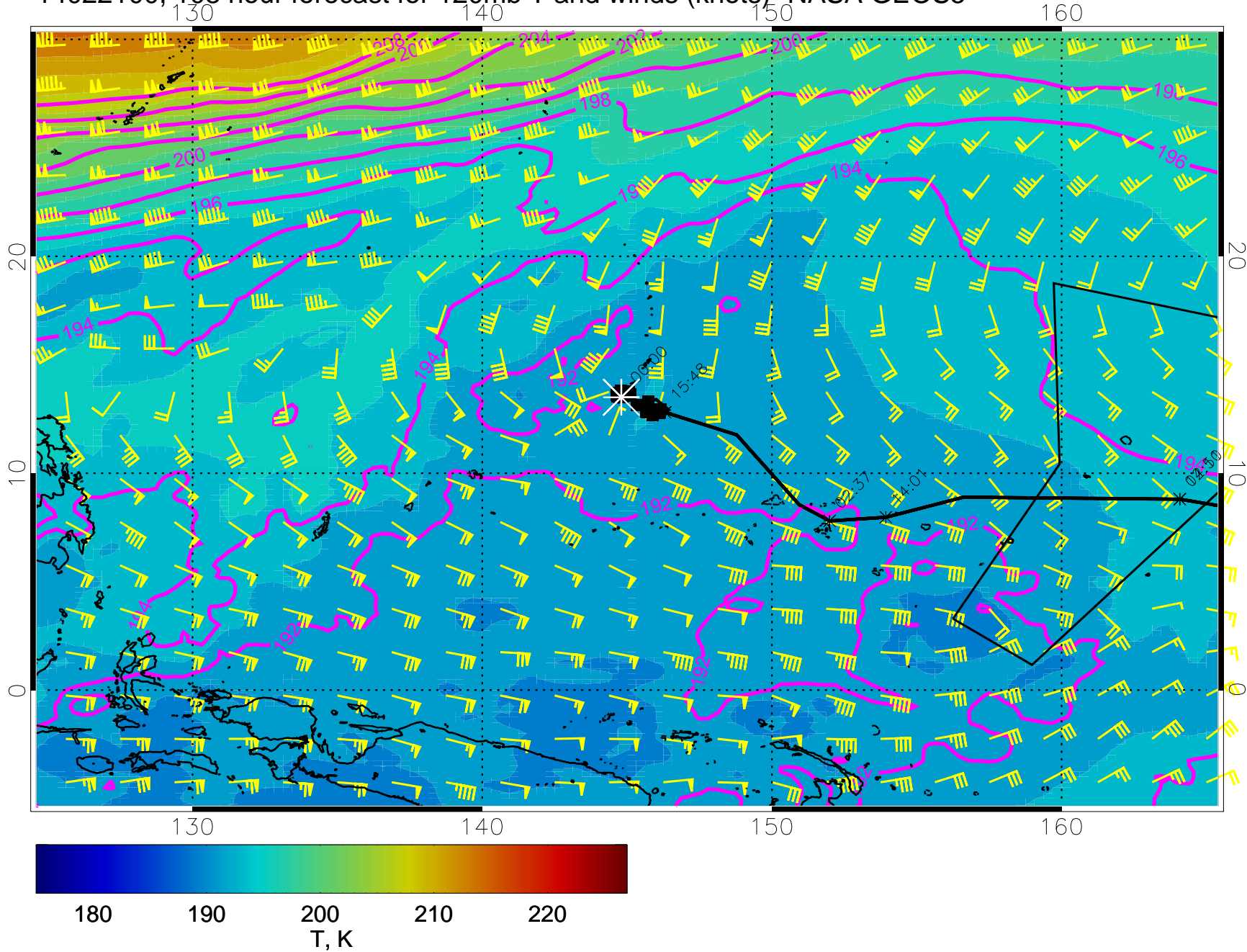
14022012, 96 hour forecast for 120mb T and winds (knots)- NASA GEOS5



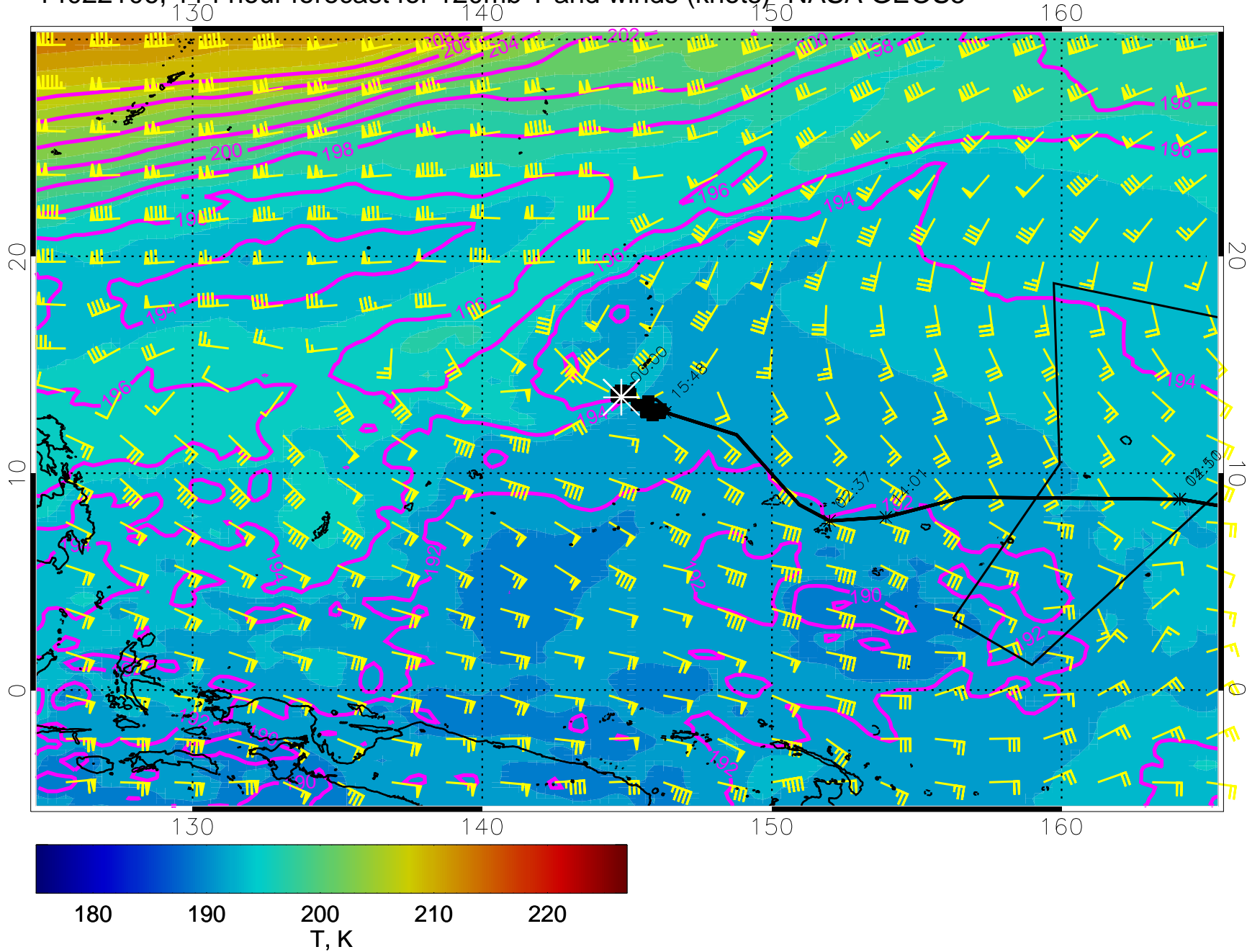
14022018, 102 hour forecast for 120mb T and winds (knots)- NASA GEOS5



14022100, 108 hour forecast for 120mb T and winds (knots)- NASA GEOS5



14022106, 114 hour forecast for 120mb T and winds (knots)- NASA GEOS5



14022112, 120 hour forecast for 120mb T and winds (knots)- NASA GEOS5

