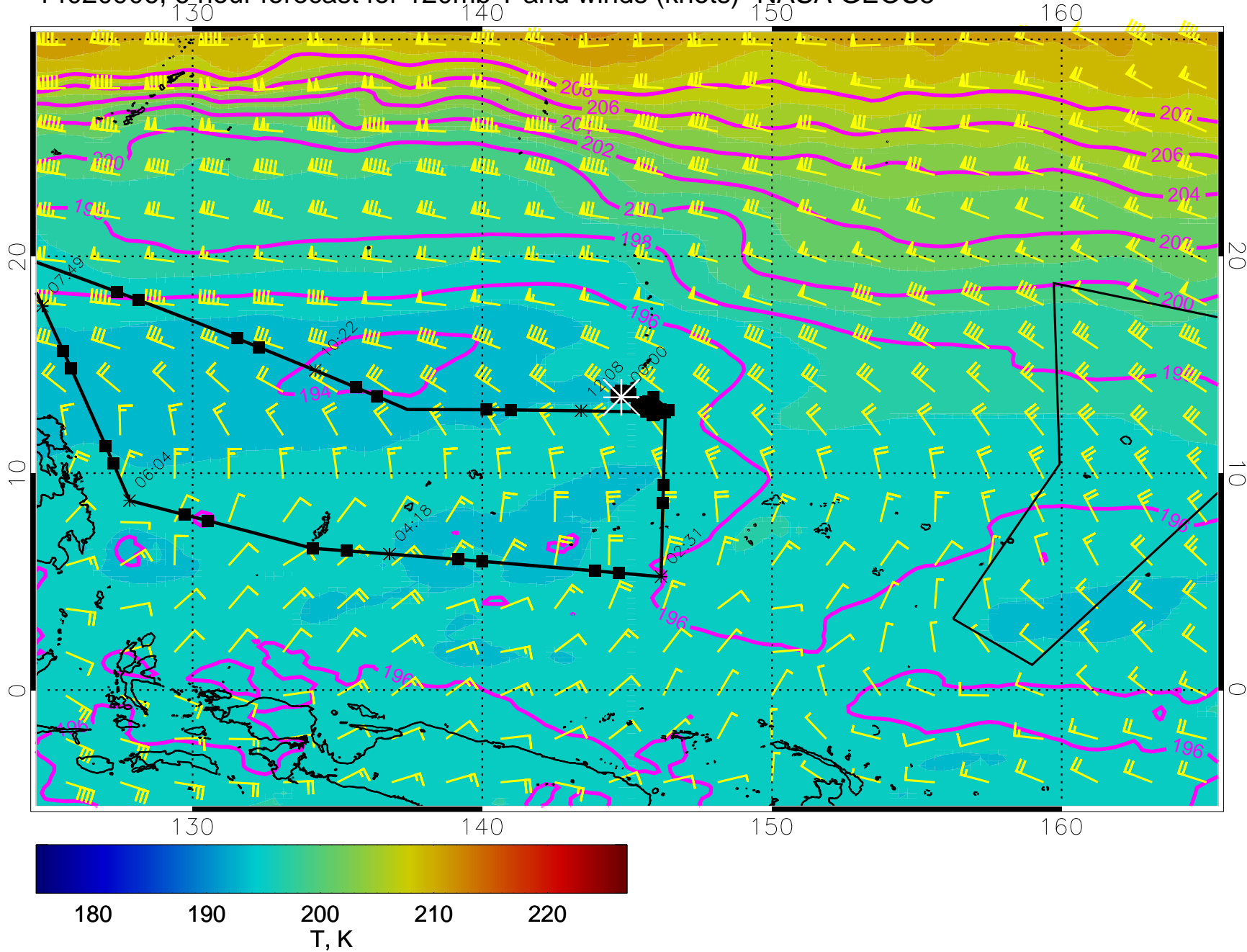
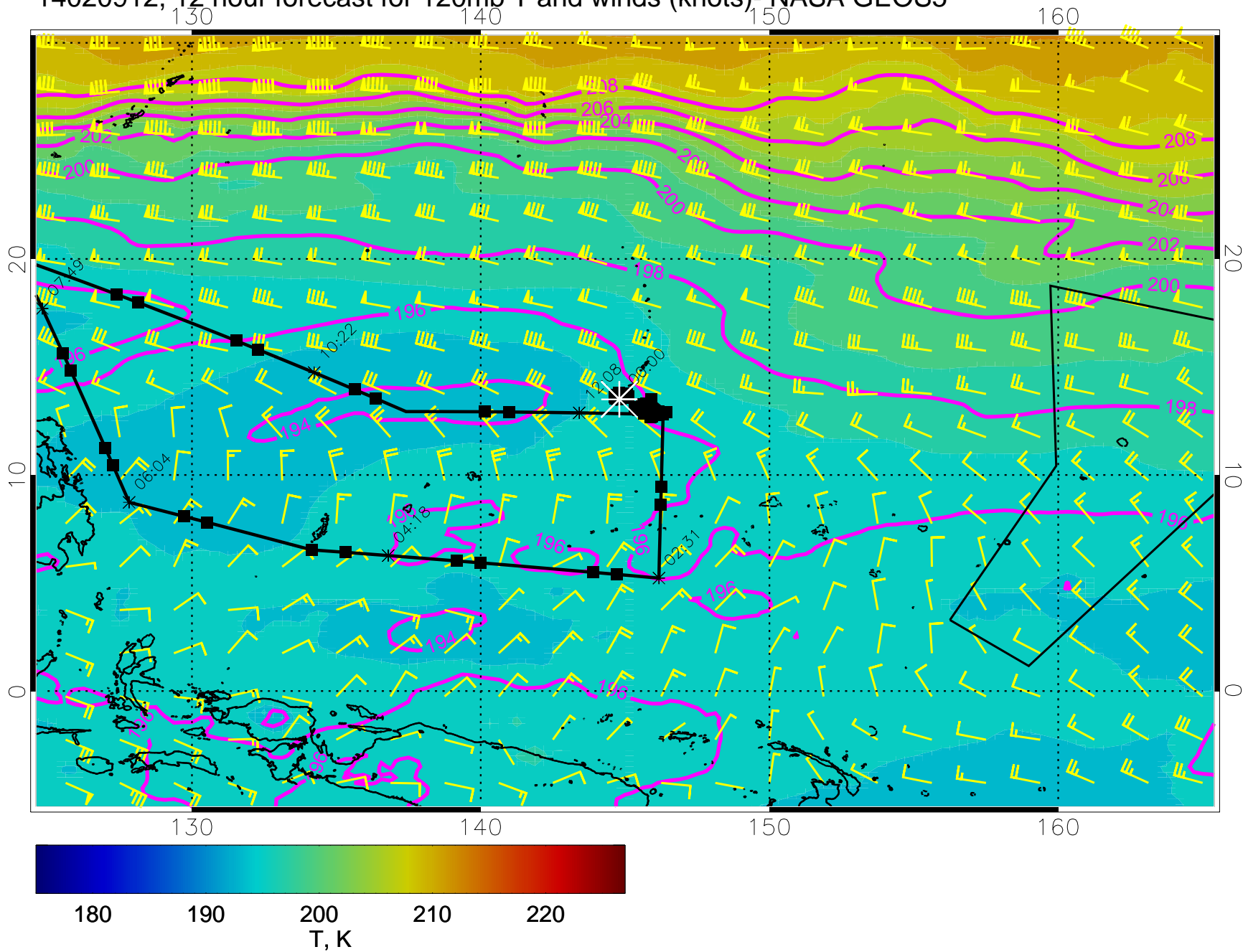


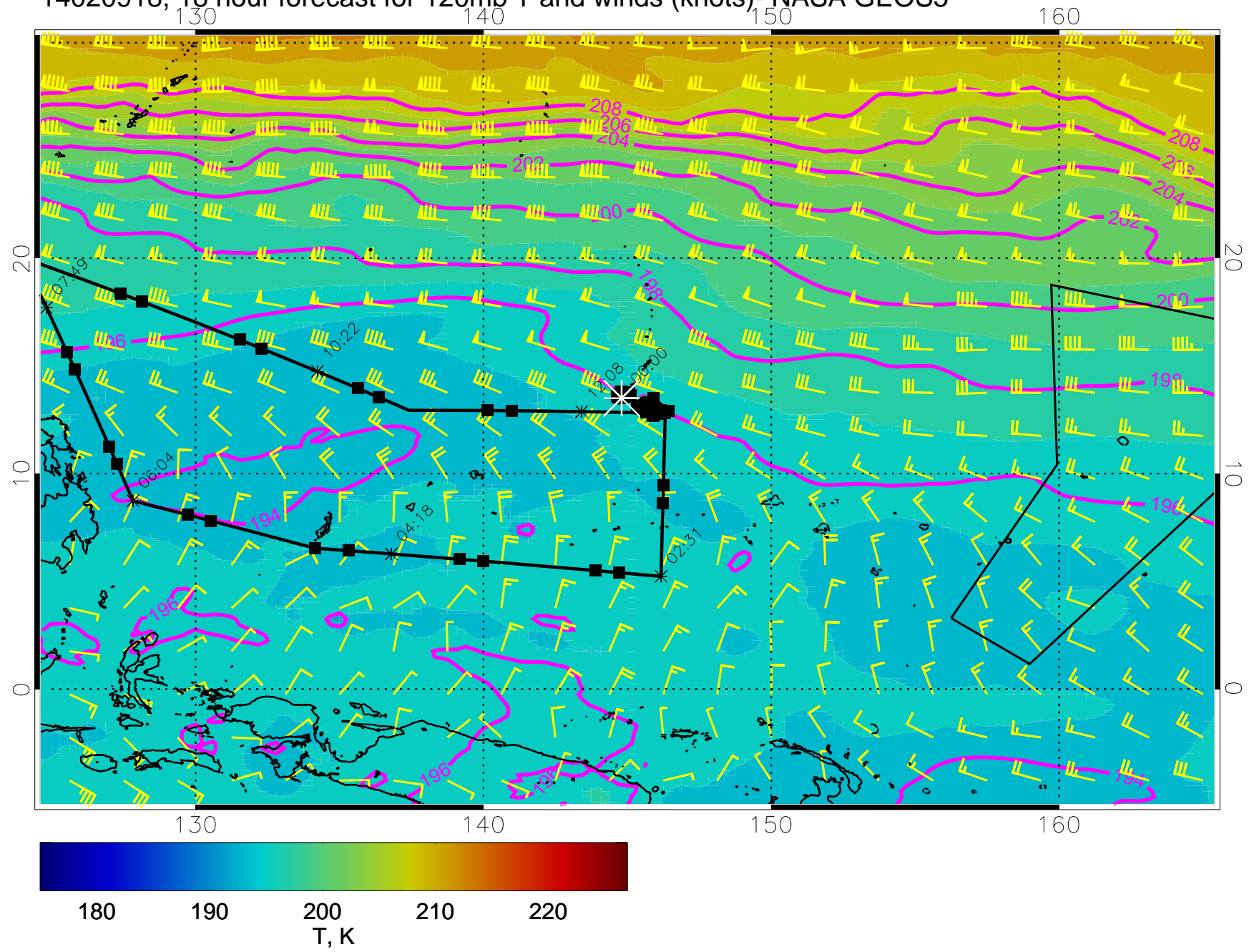
14020906, 6 hour forecast for 120mb T and winds (knots)- NASA GEOS5



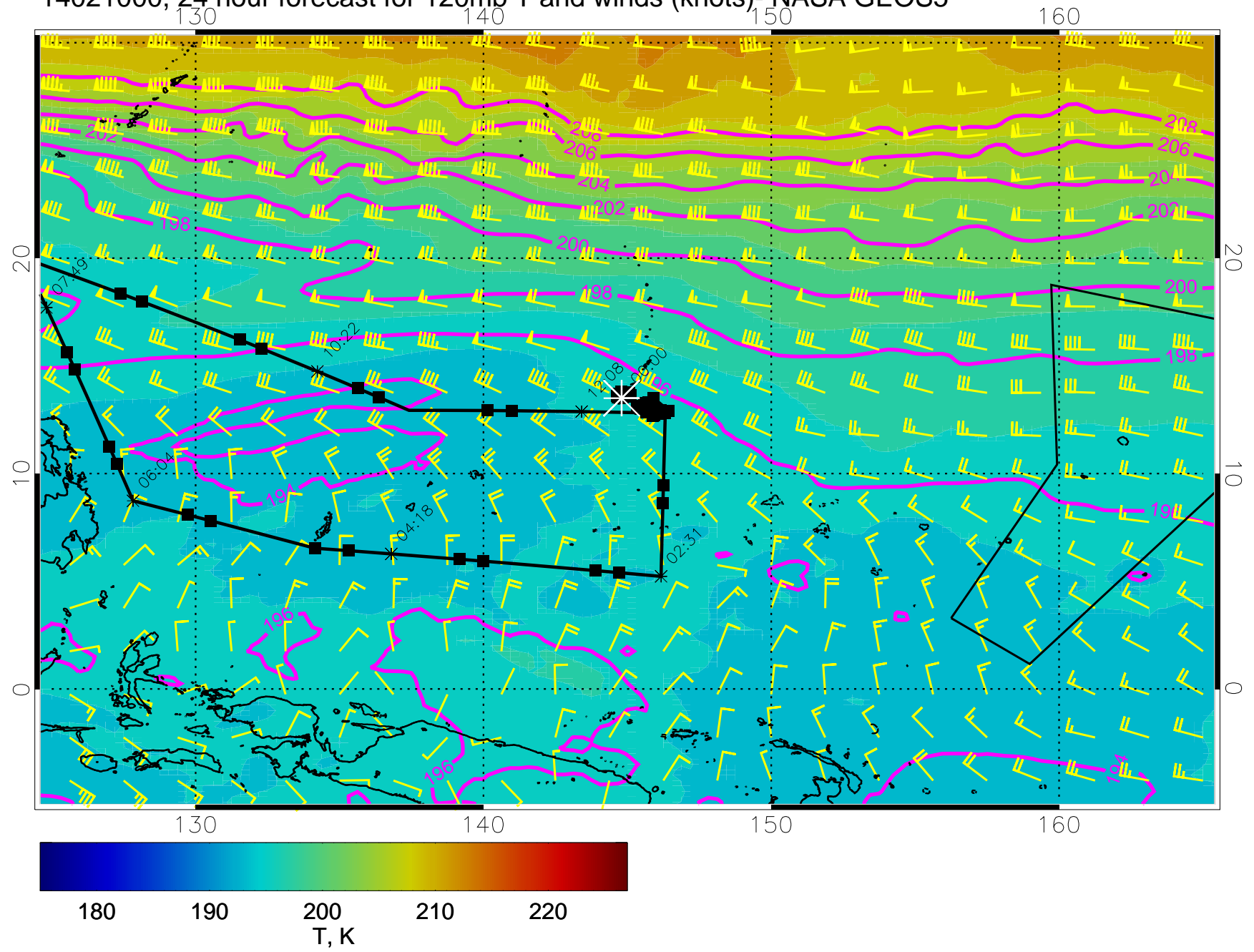
14020912, 12 hour forecast for 120mb T and winds (knots)- NASA GEOS5



14020918, 18 hour forecast for 120mb T and winds (knots)- NASA GEOS5

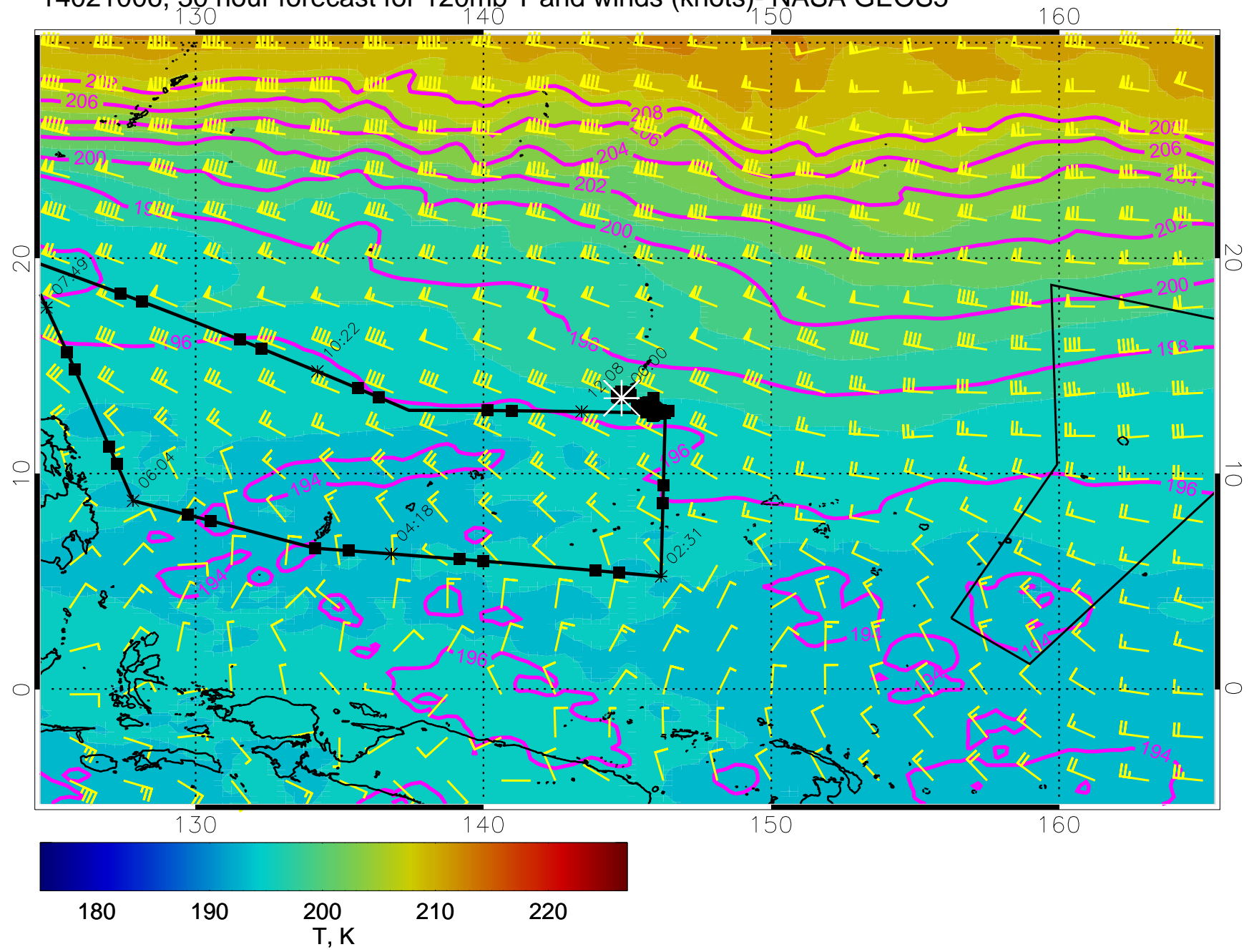


14021000, 24 hour forecast for 120mb T and winds (knots)- NASA GEOS5

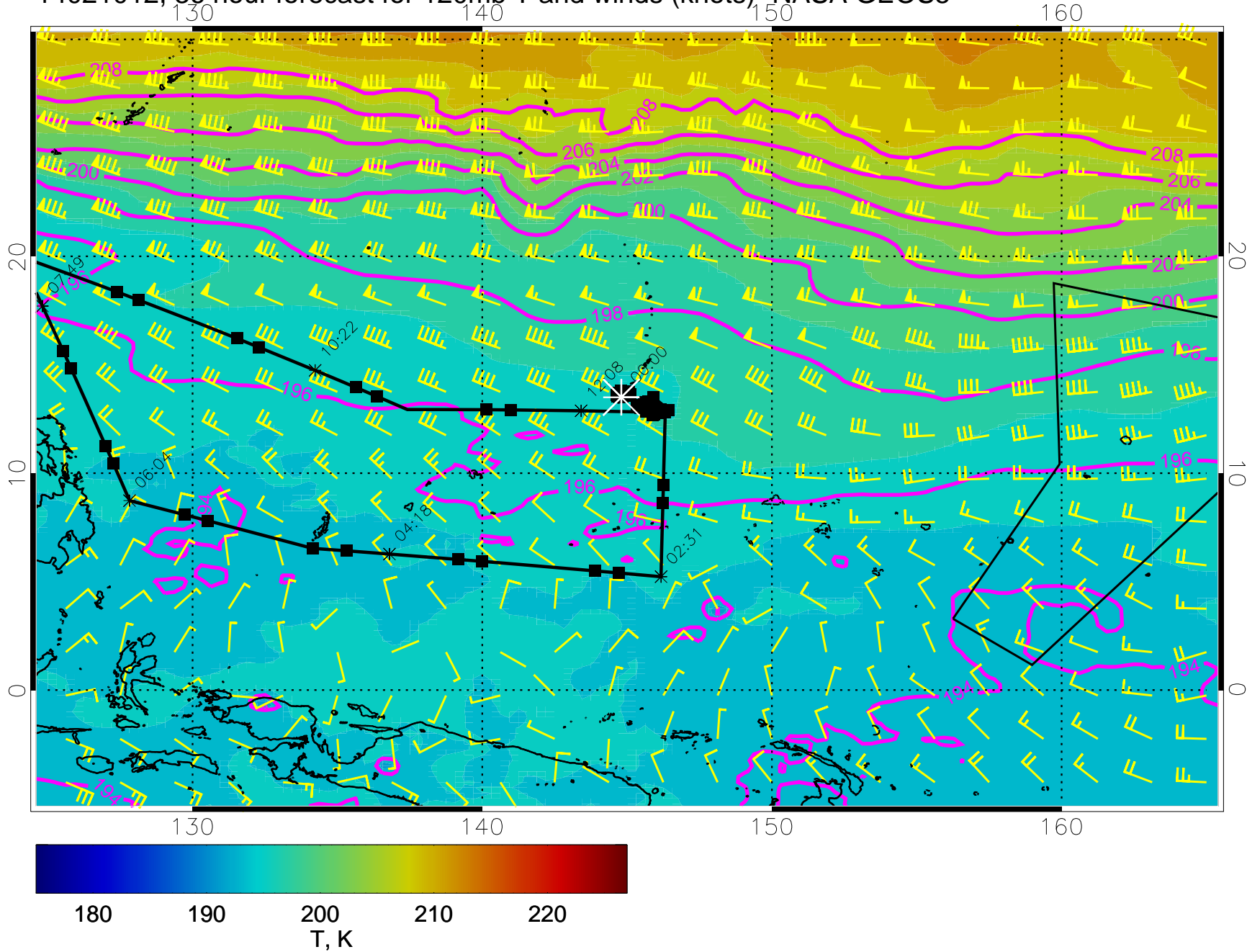




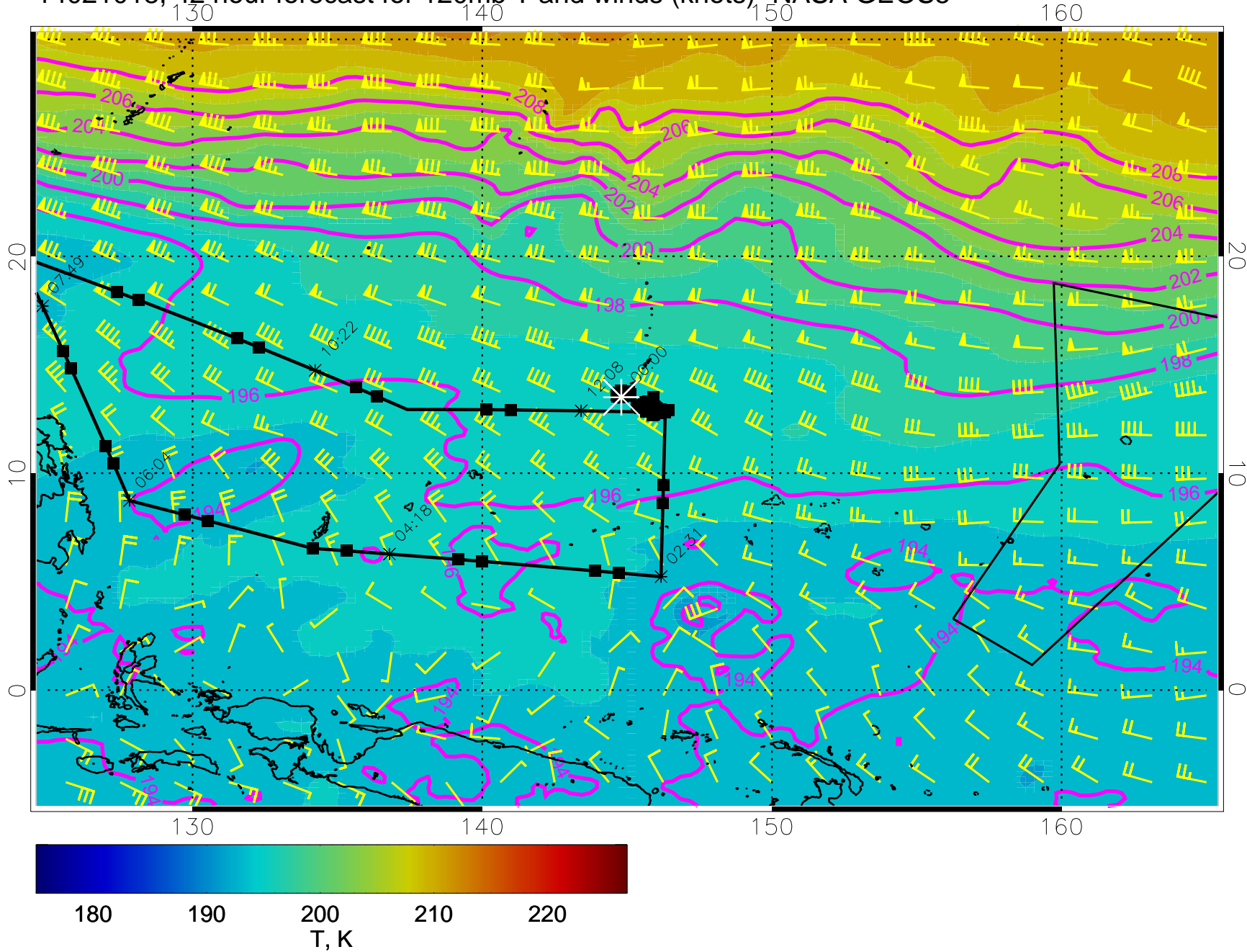
14021006, 30 hour forecast for 120mb T and winds (knots)- NASA GEOS5



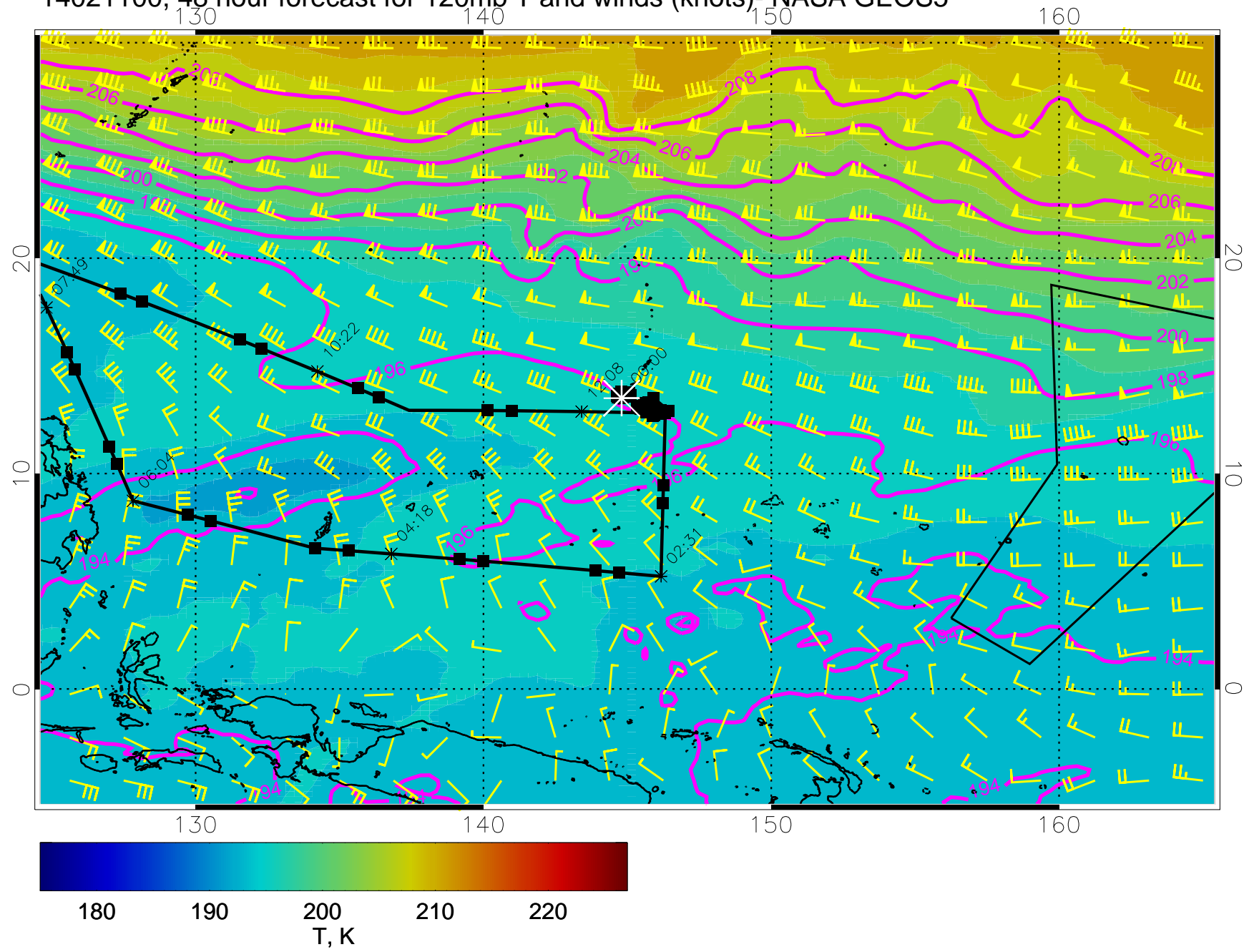
14021012, 36 hour forecast for 120mb T and winds (knots)- NASA GEOS5



14021018, 42 hour forecast for 120mb T and winds (knots)- NASA GEOS5

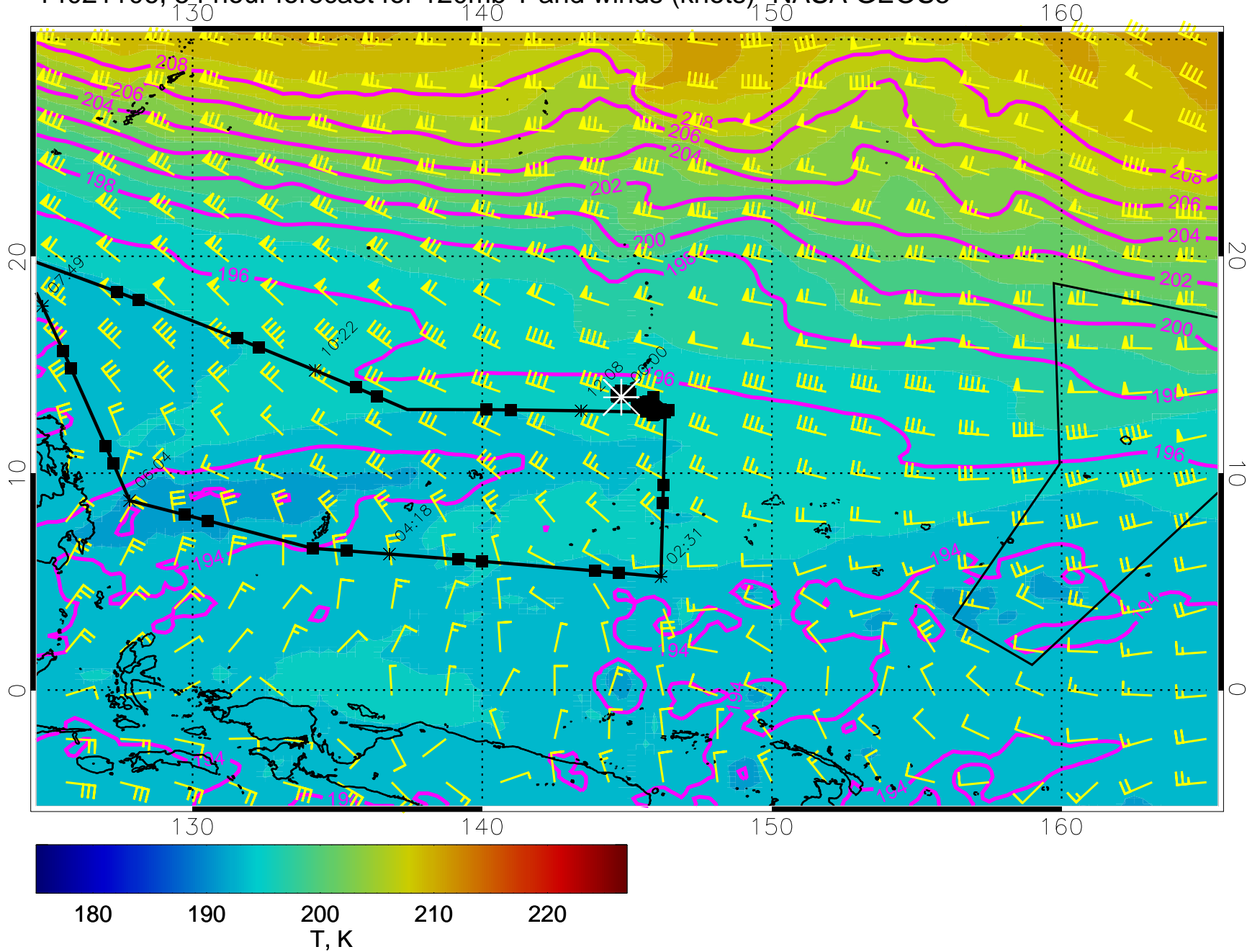


14021100, 48 hour forecast for 120mb T and winds (knots)- NASA GEOS5



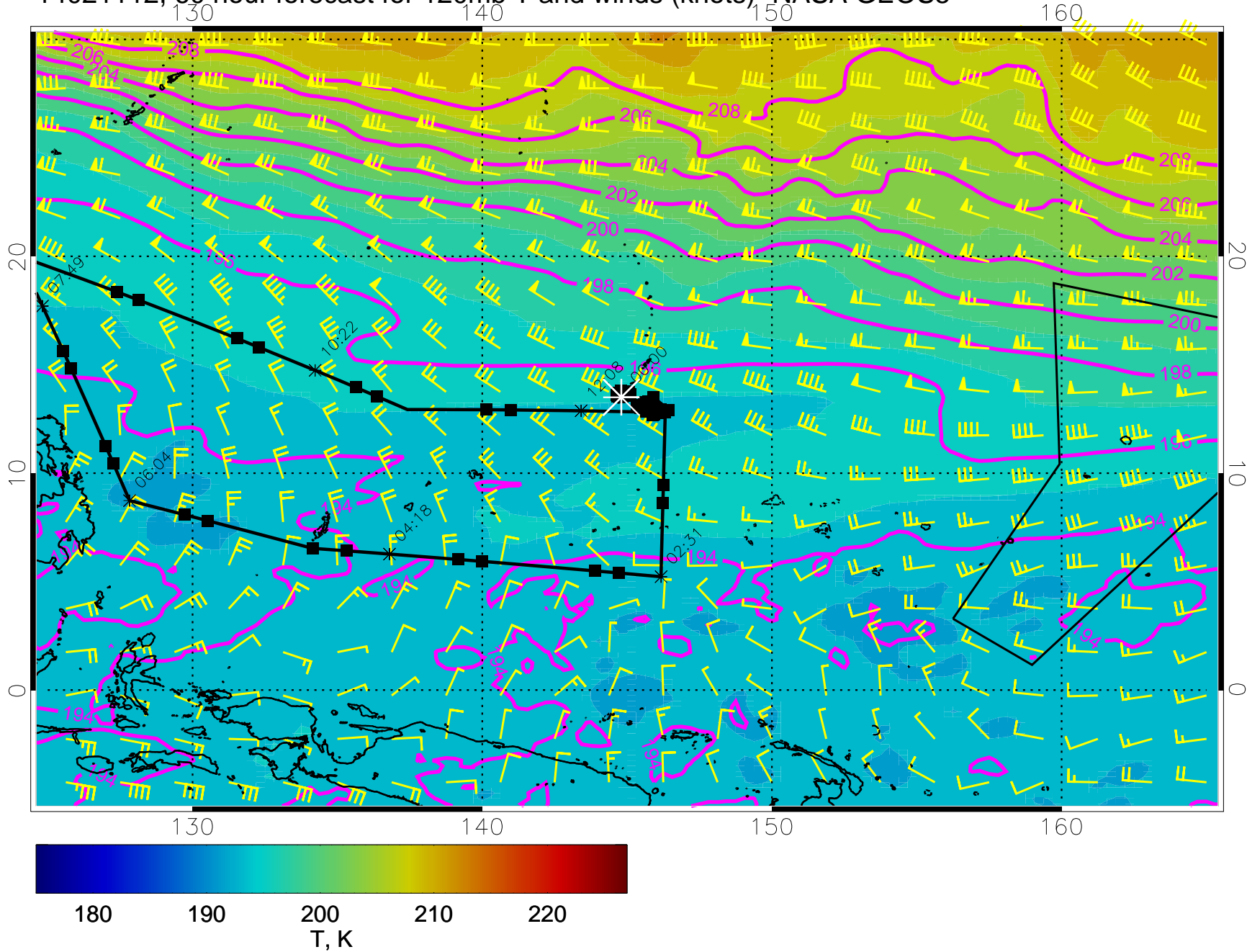


14021106, 54 hour forecast for 120mb T and winds (knots)- NASA GEOS5

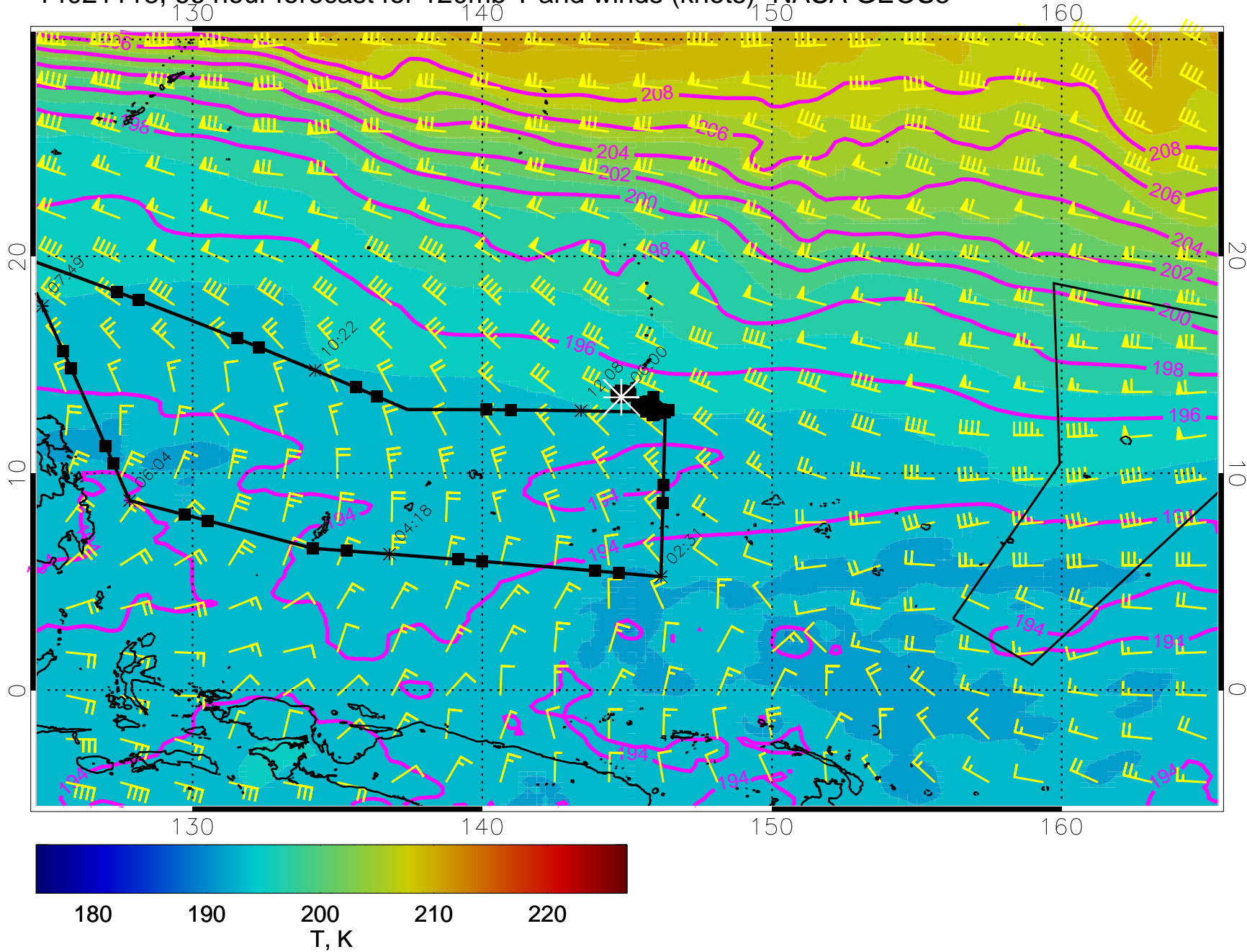




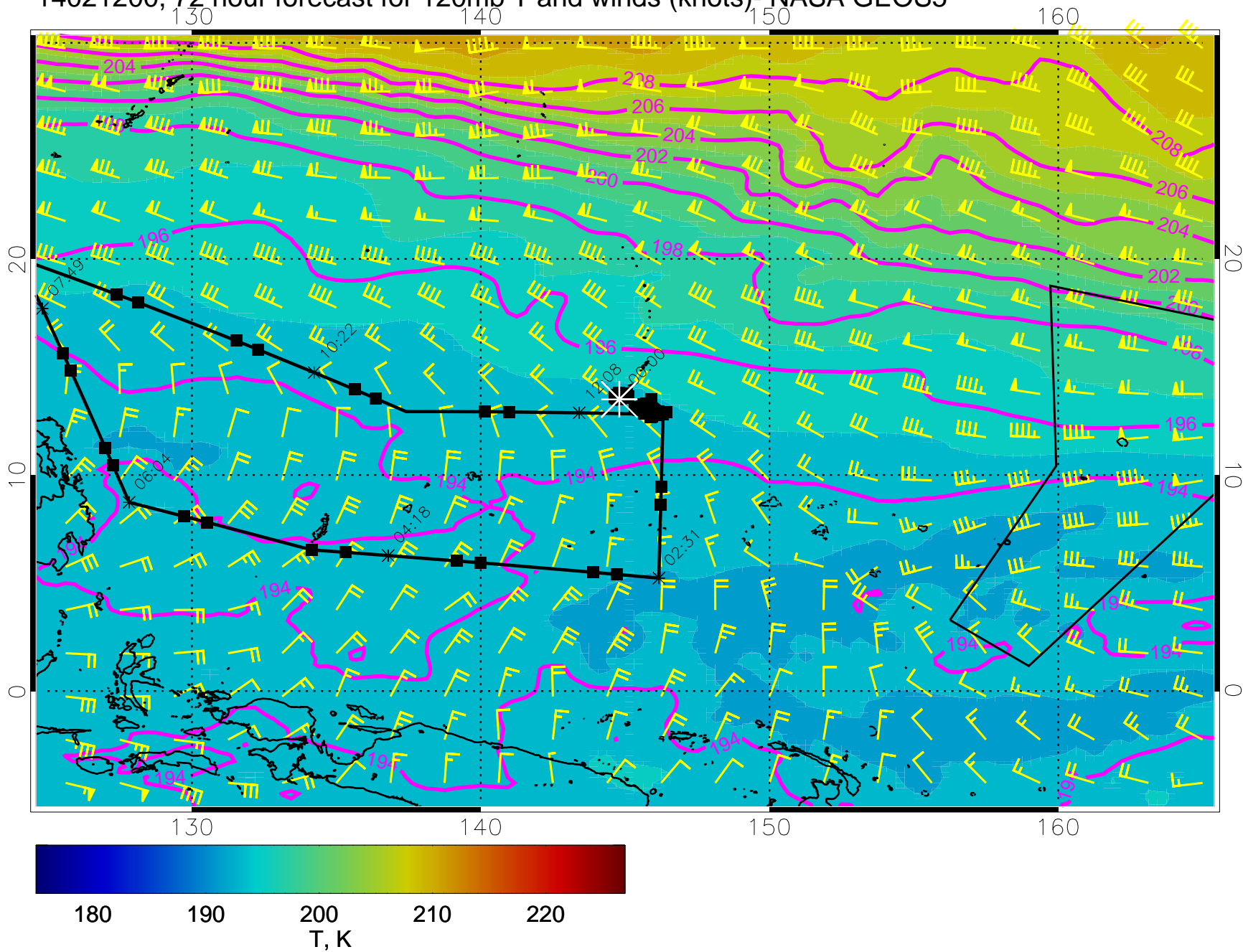
14021112, 60 hour forecast for 120mb T and winds (knots)- NASA GEOS5



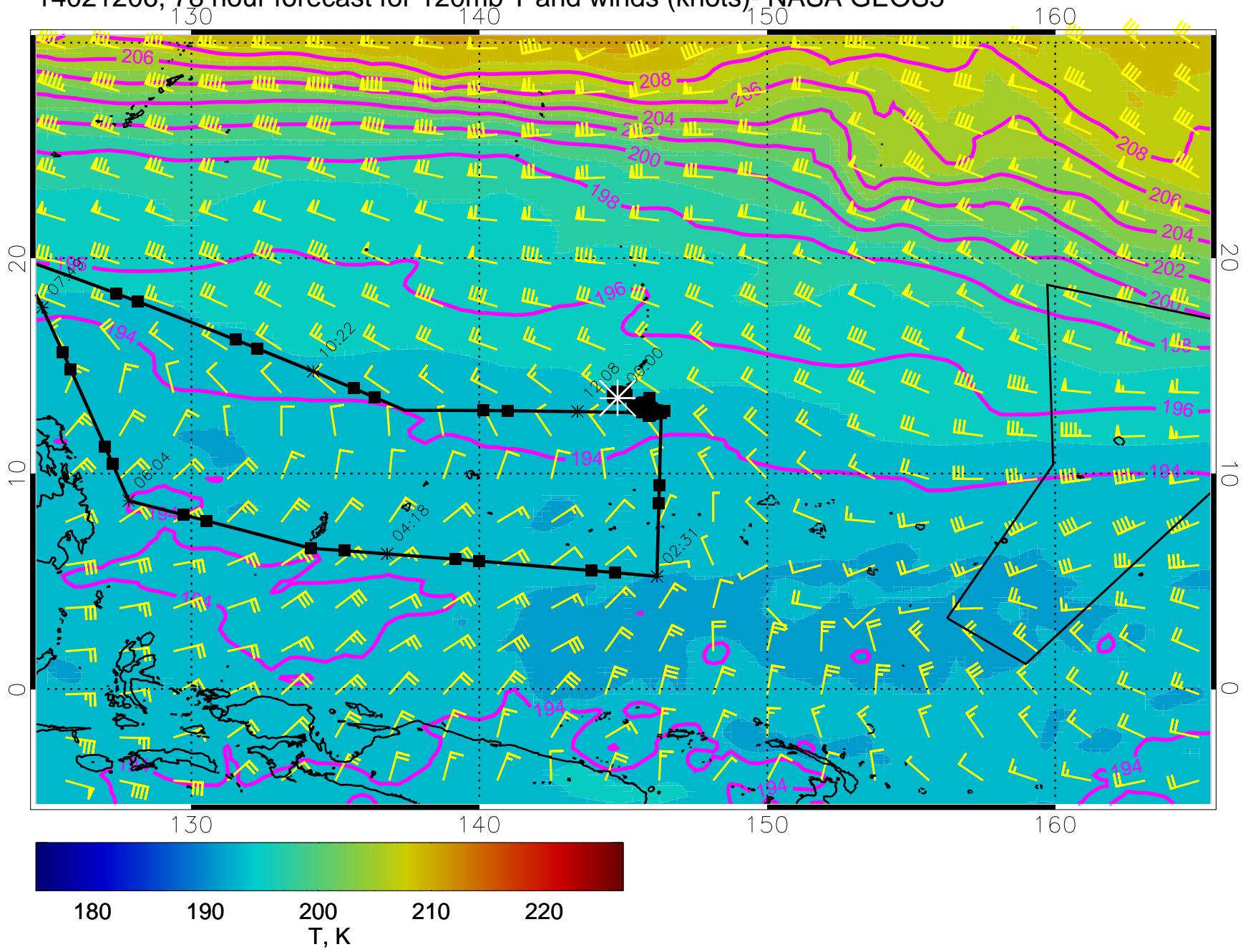
14021118, 66 hour forecast for 120mb T and winds (knots)- NASA GEOS5



14021200, 72 hour forecast for 120mb T and winds (knots)- NASA GEOS5

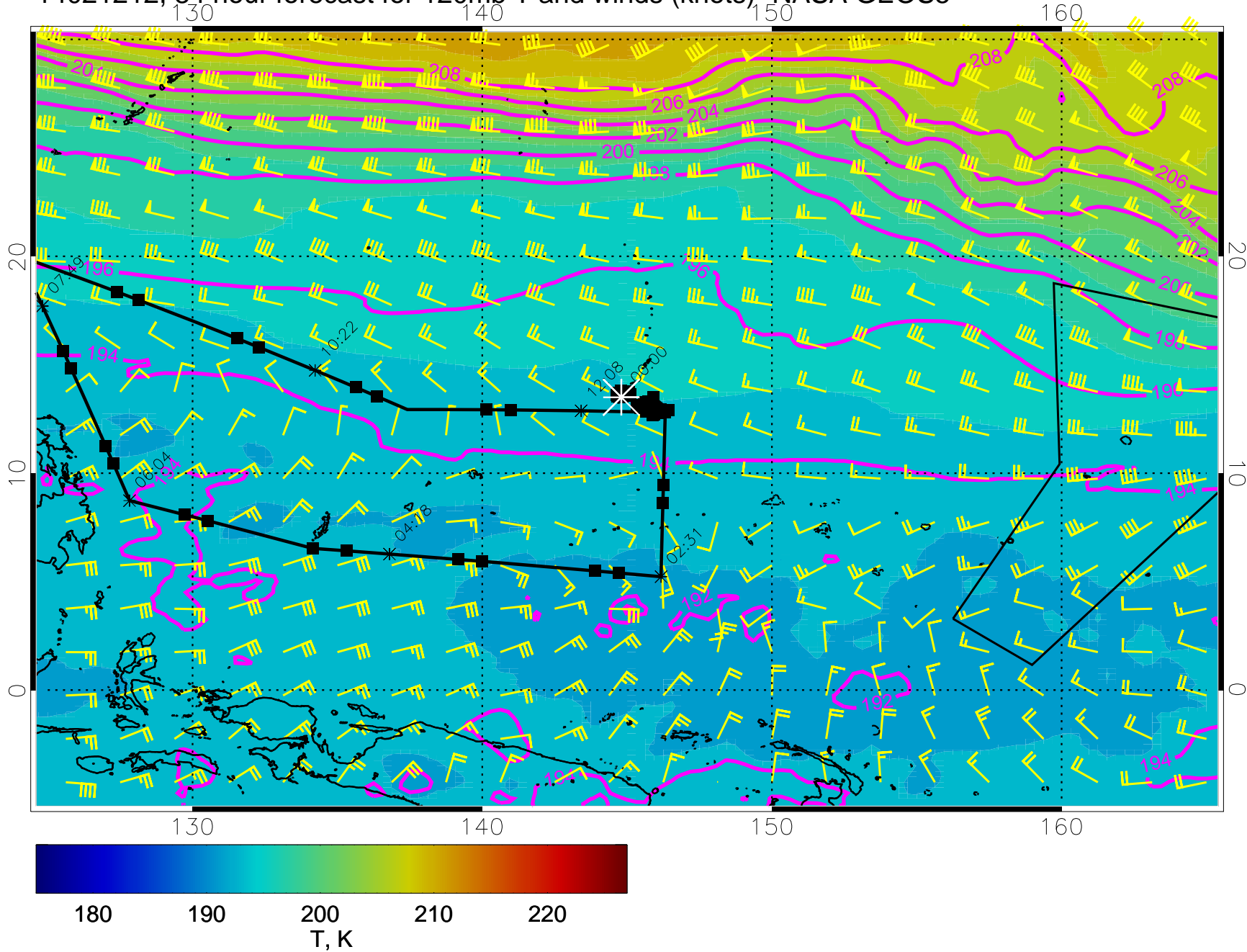


14021206, 78 hour forecast for 120mb T and winds (knots)- NASA GEOS5



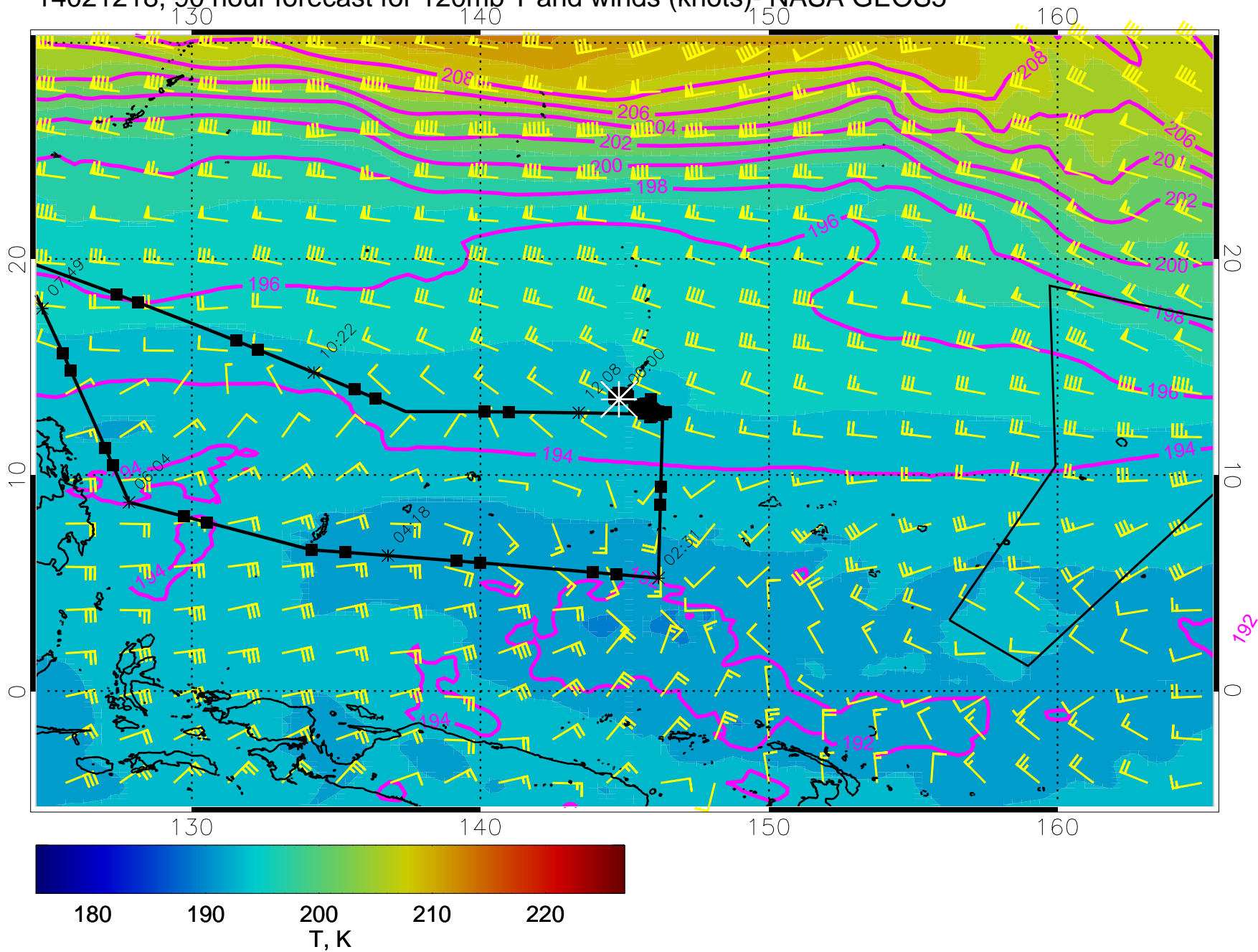


14021212, 84 hour forecast for 120mb T and winds (knots)- NASA GEOS5

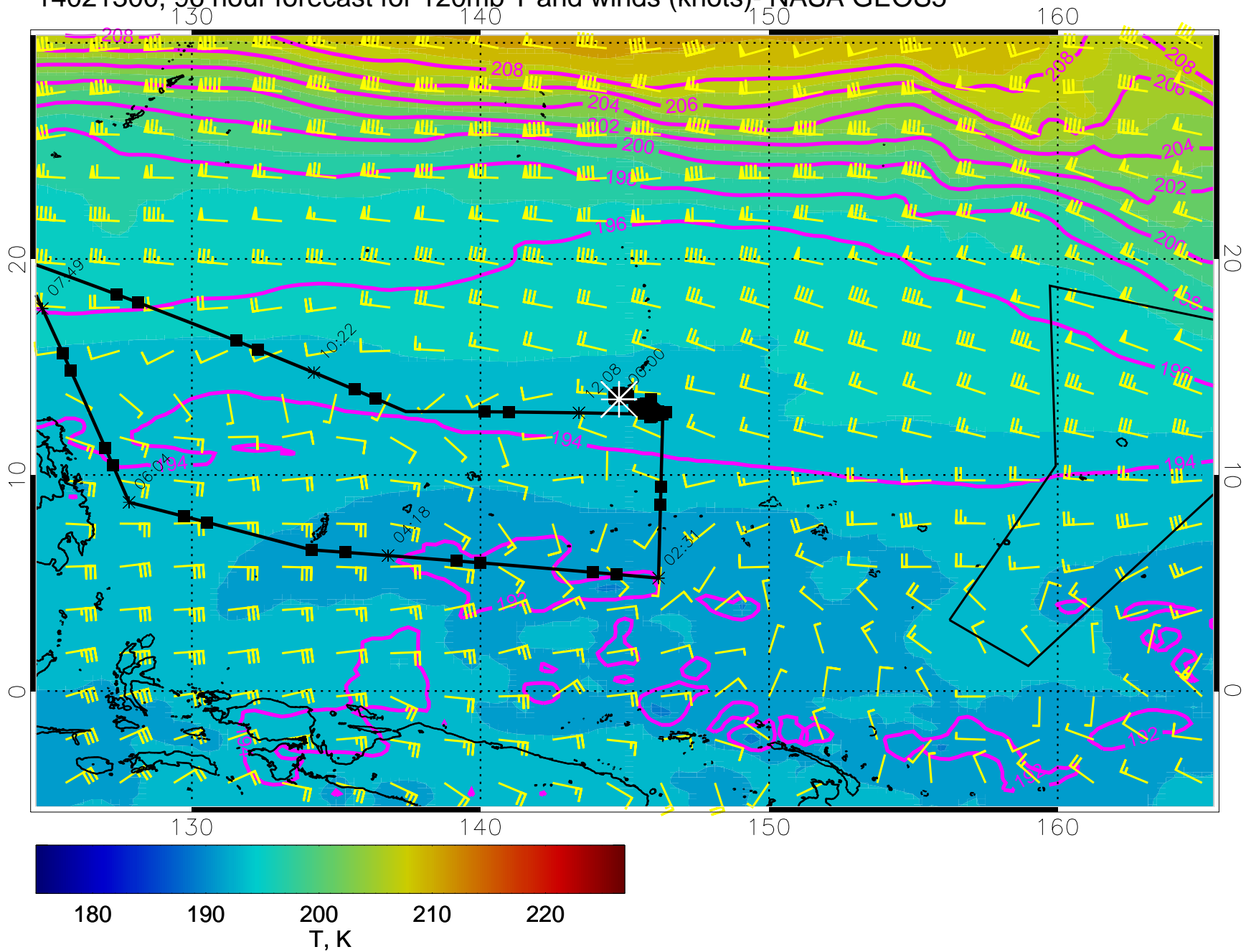




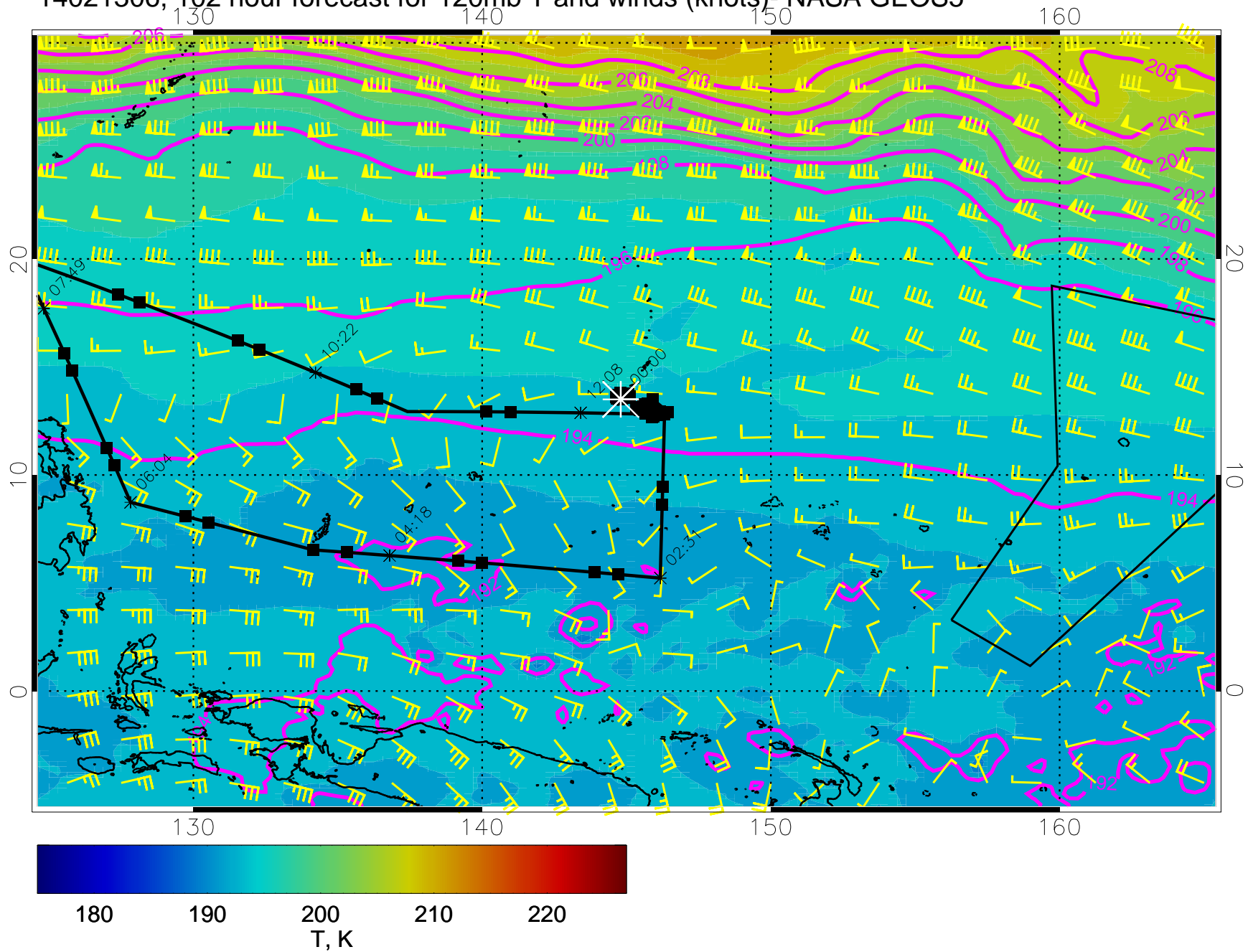
14021218, 90 hour forecast for 120mb T and winds (knots)- NASA GEOS5



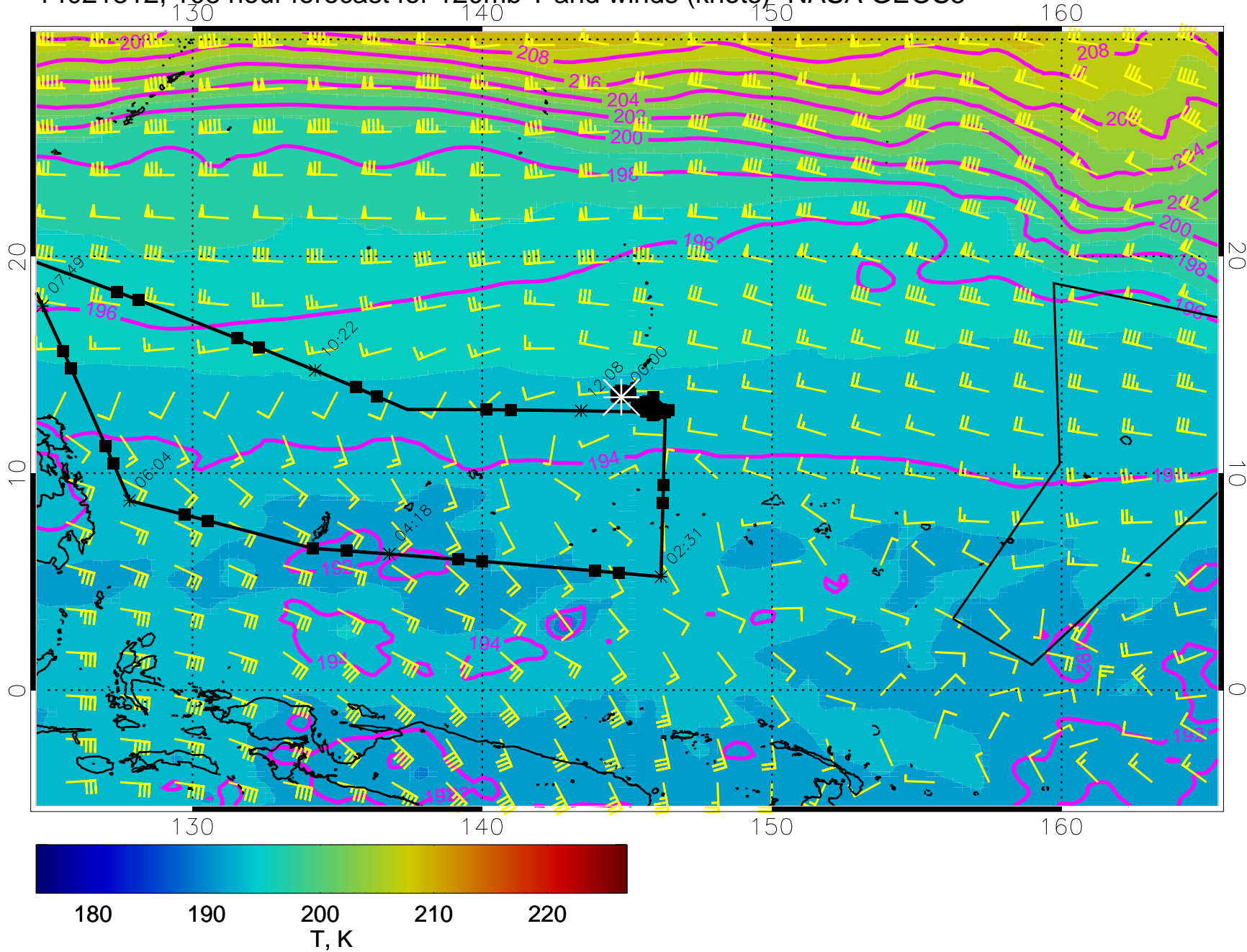
14021300, 96 hour forecast for 120mb T and winds (knots)- NASA GEOS5



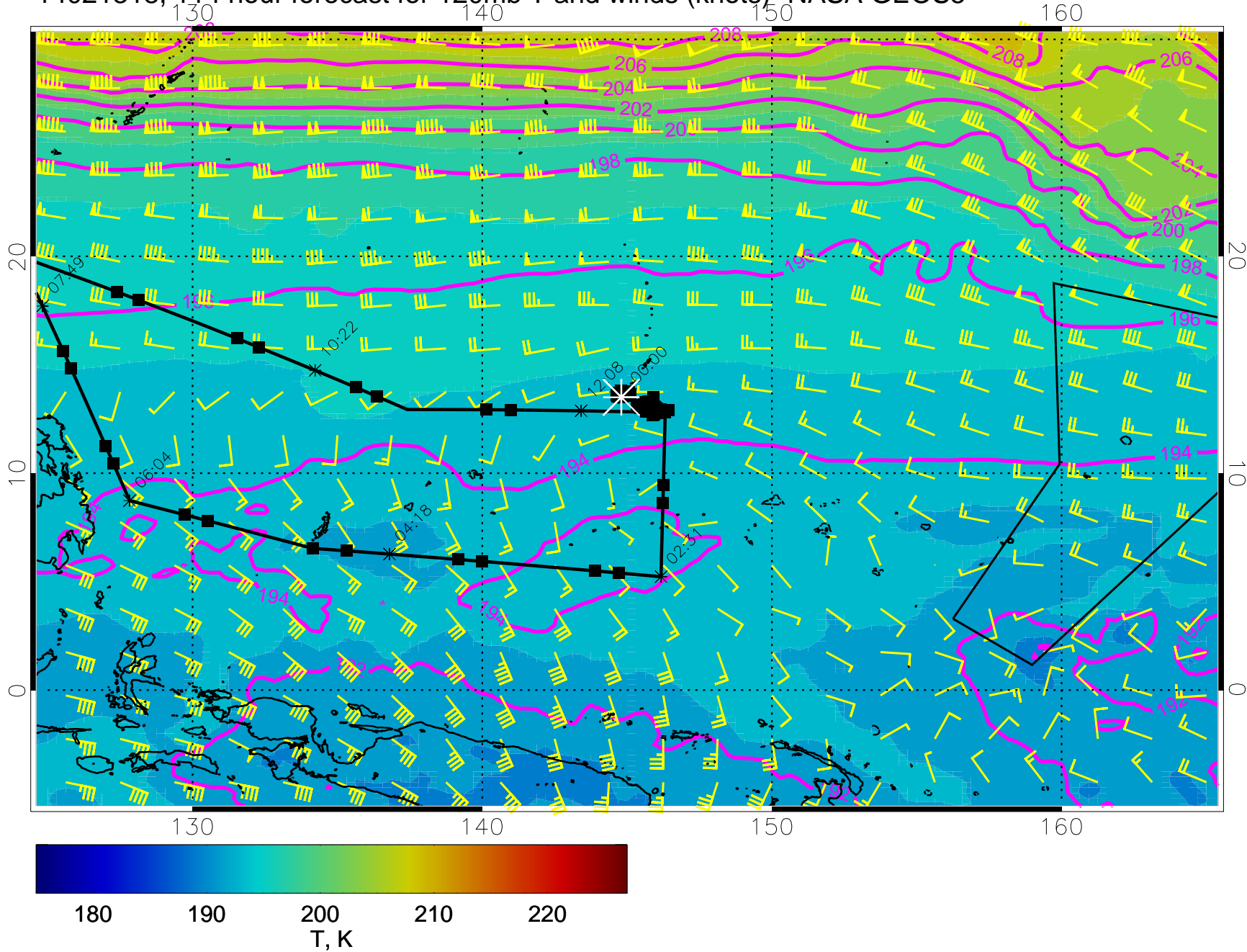
14021306, 102 hour forecast for 120mb T and winds (knots)- NASA GEOS5



14021312, 108 hour forecast for 120mb T and winds (knots)- NASA GEOS5



14021318, 114 hour forecast for 120mb T and winds (knots)- NASA GEOS5





14021400, 120 hour forecast for 120mb T and winds (knots)- NASA GEOS5

