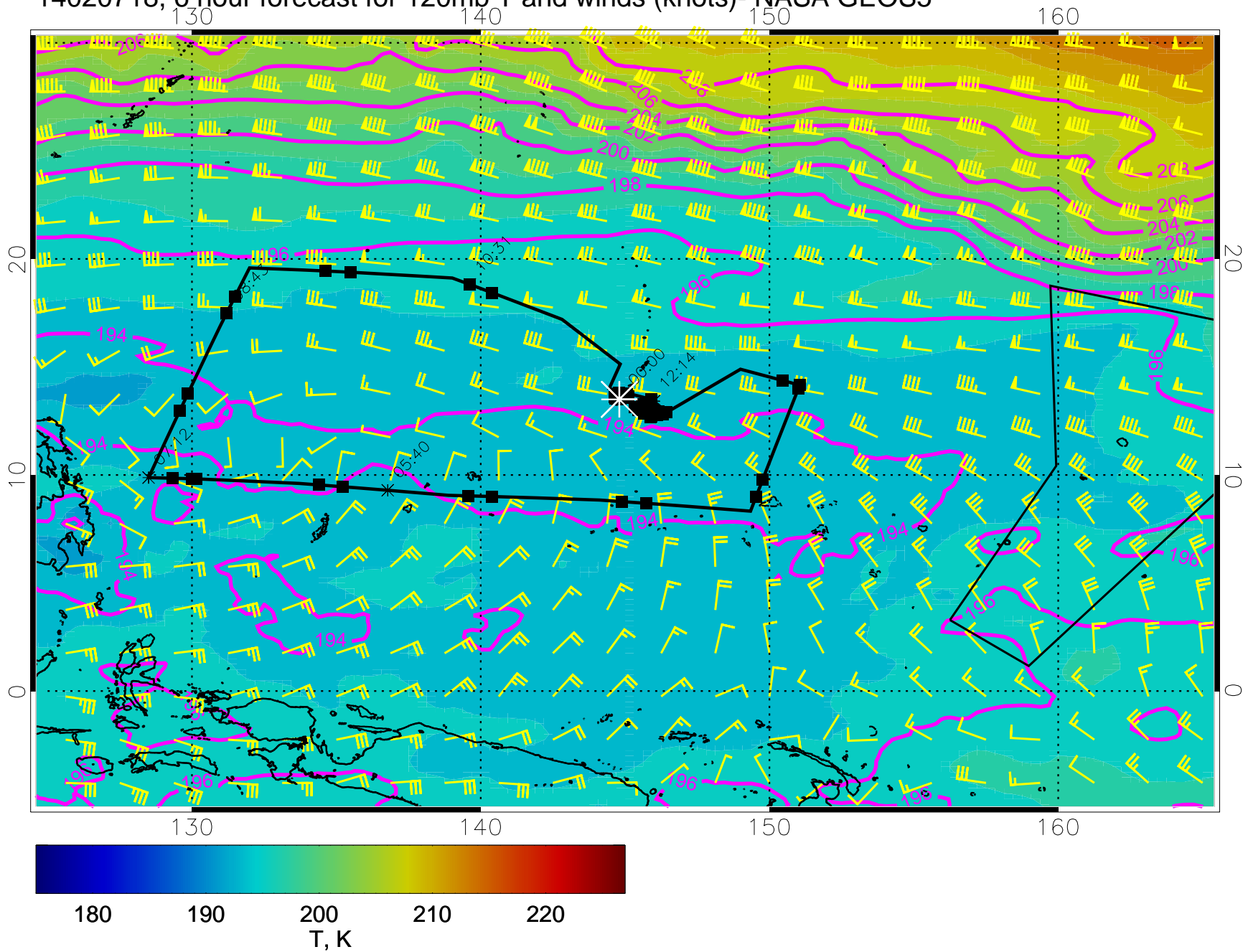
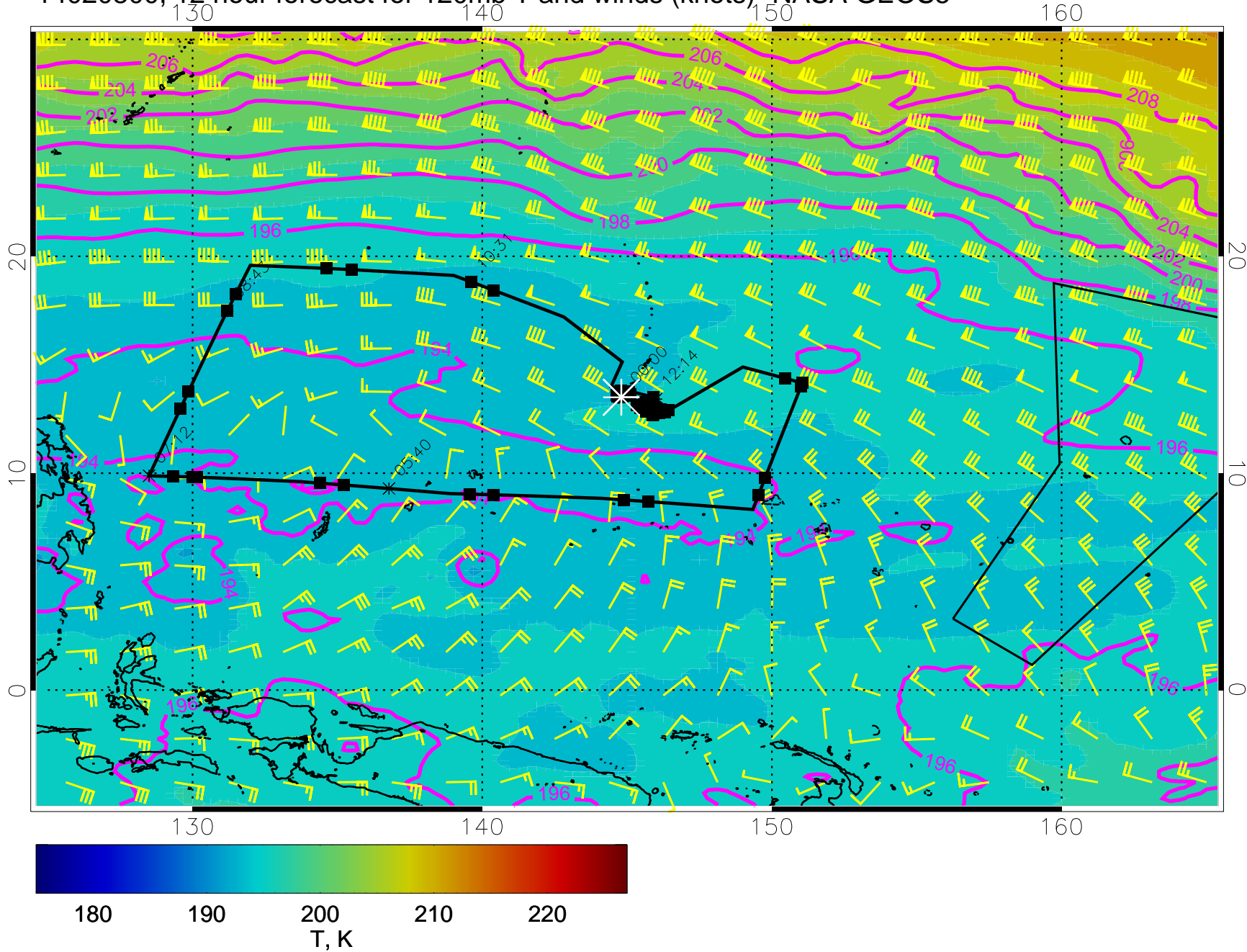


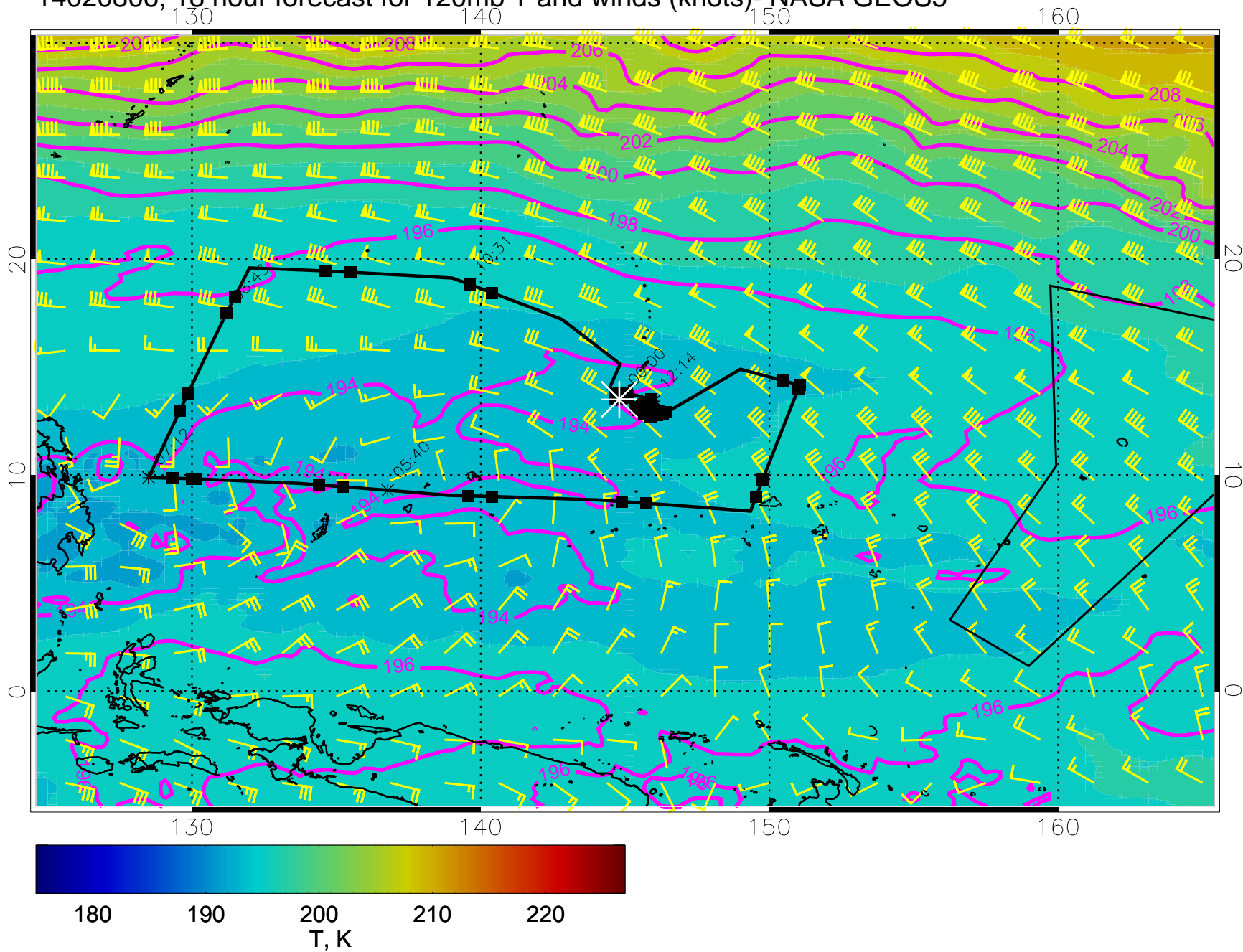
14020718, 6 hour forecast for 120mb T and winds (knots)- NASA GEOS5



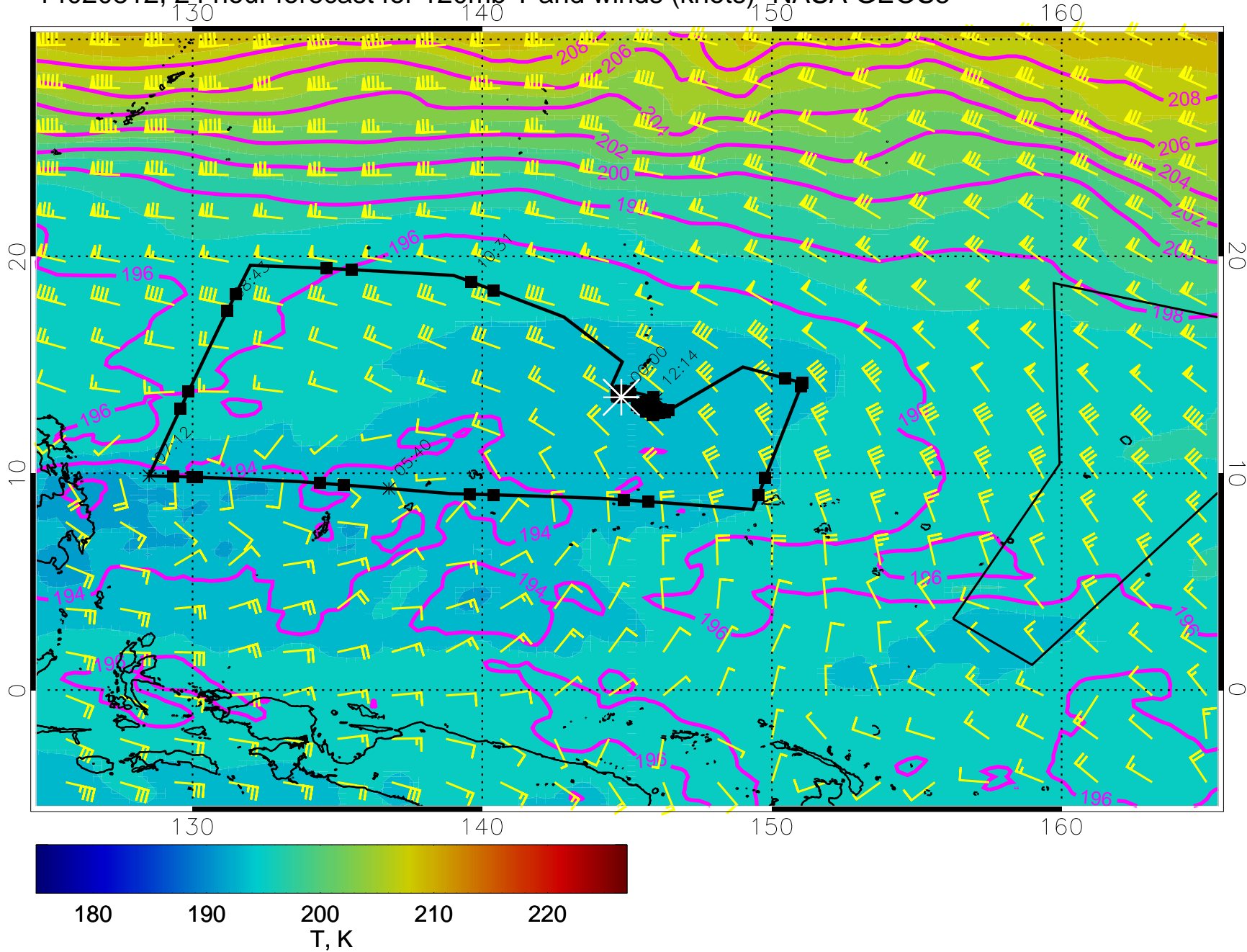
14020800, 12 hour forecast for 120mb T and winds (knots)- NASA GEOS5



14020806, 18 hour forecast for 120mb T and winds (knots)- NASA GEOS5

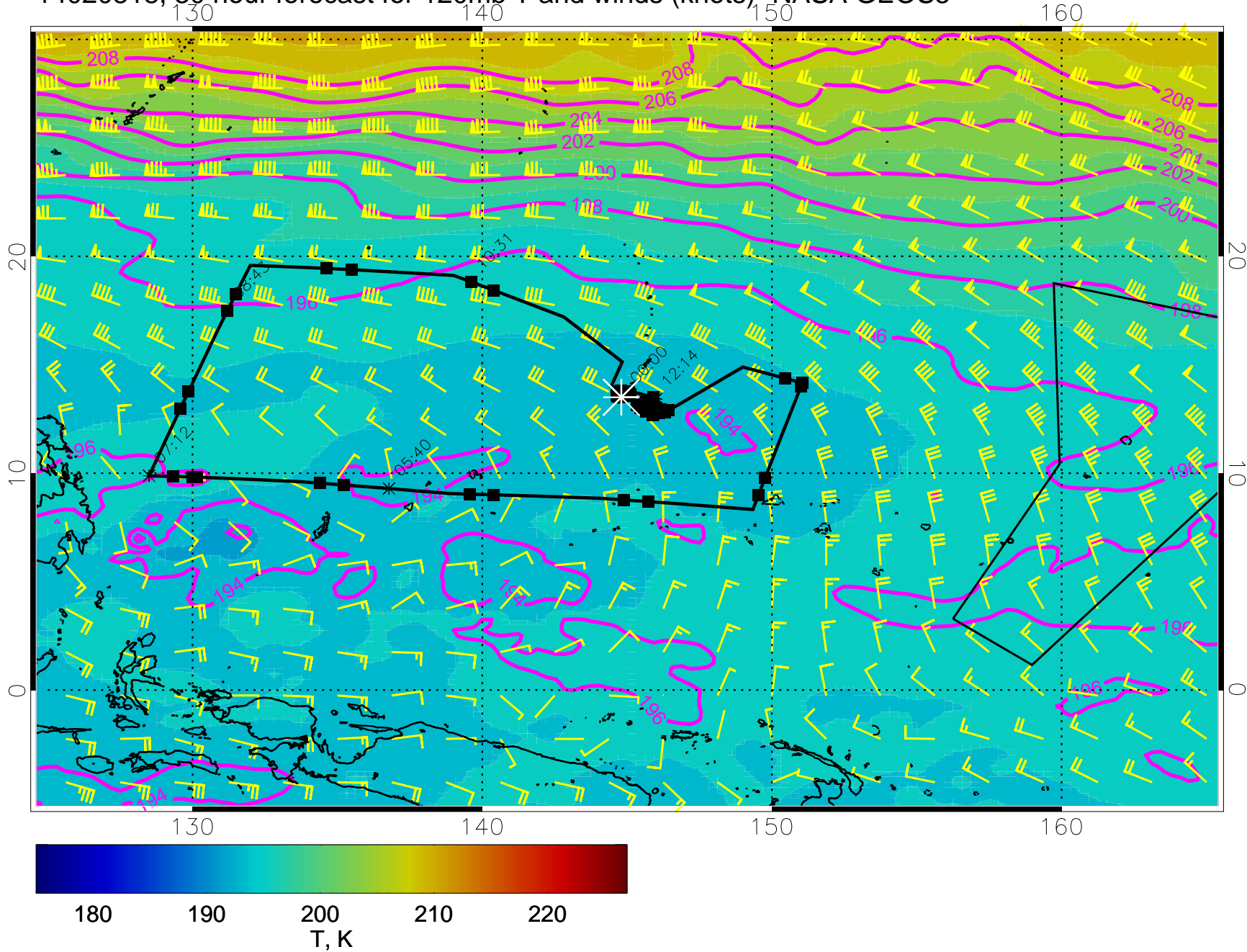


14020812, 24 hour forecast for 120mb T and winds (knots)- NASA GEOS5

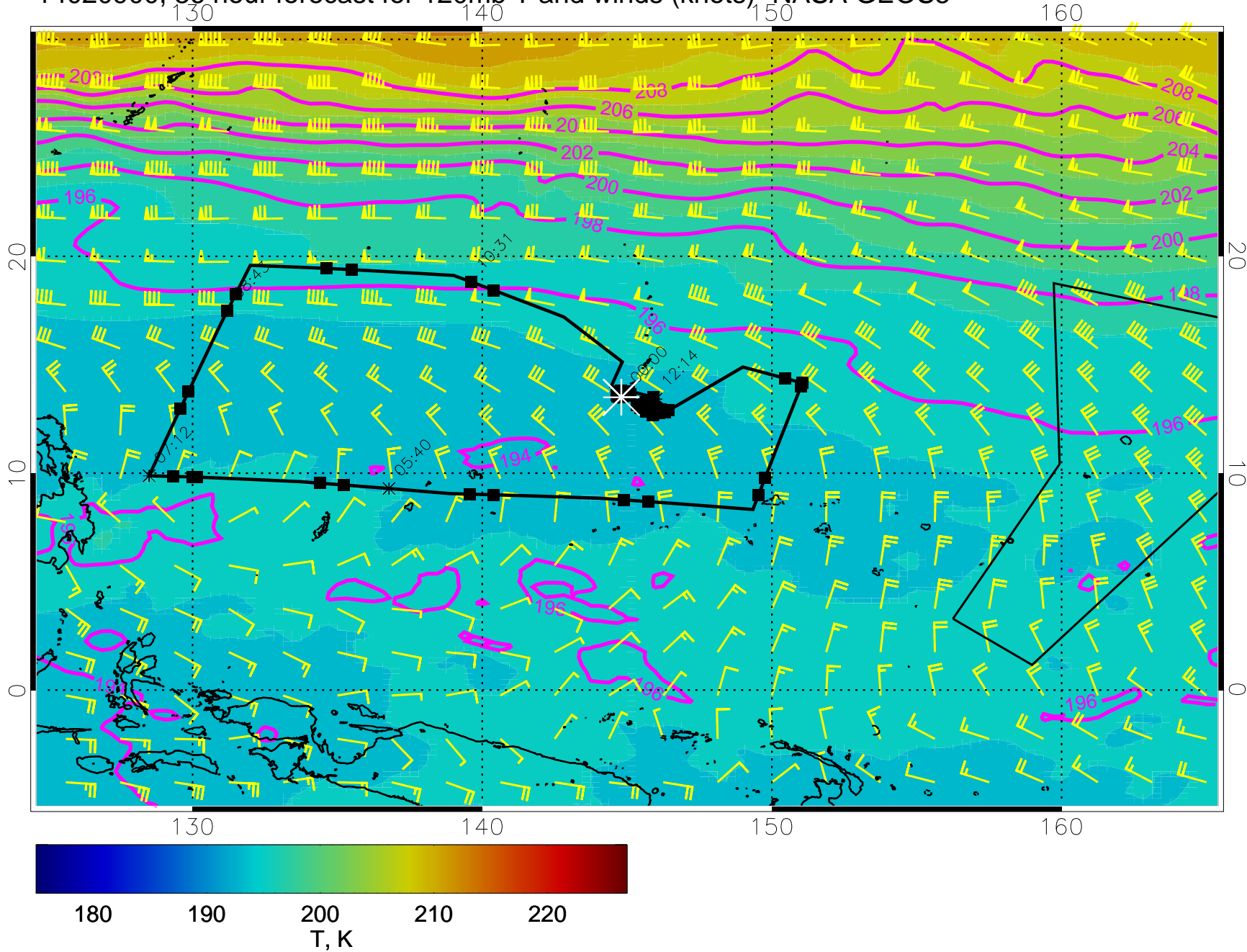




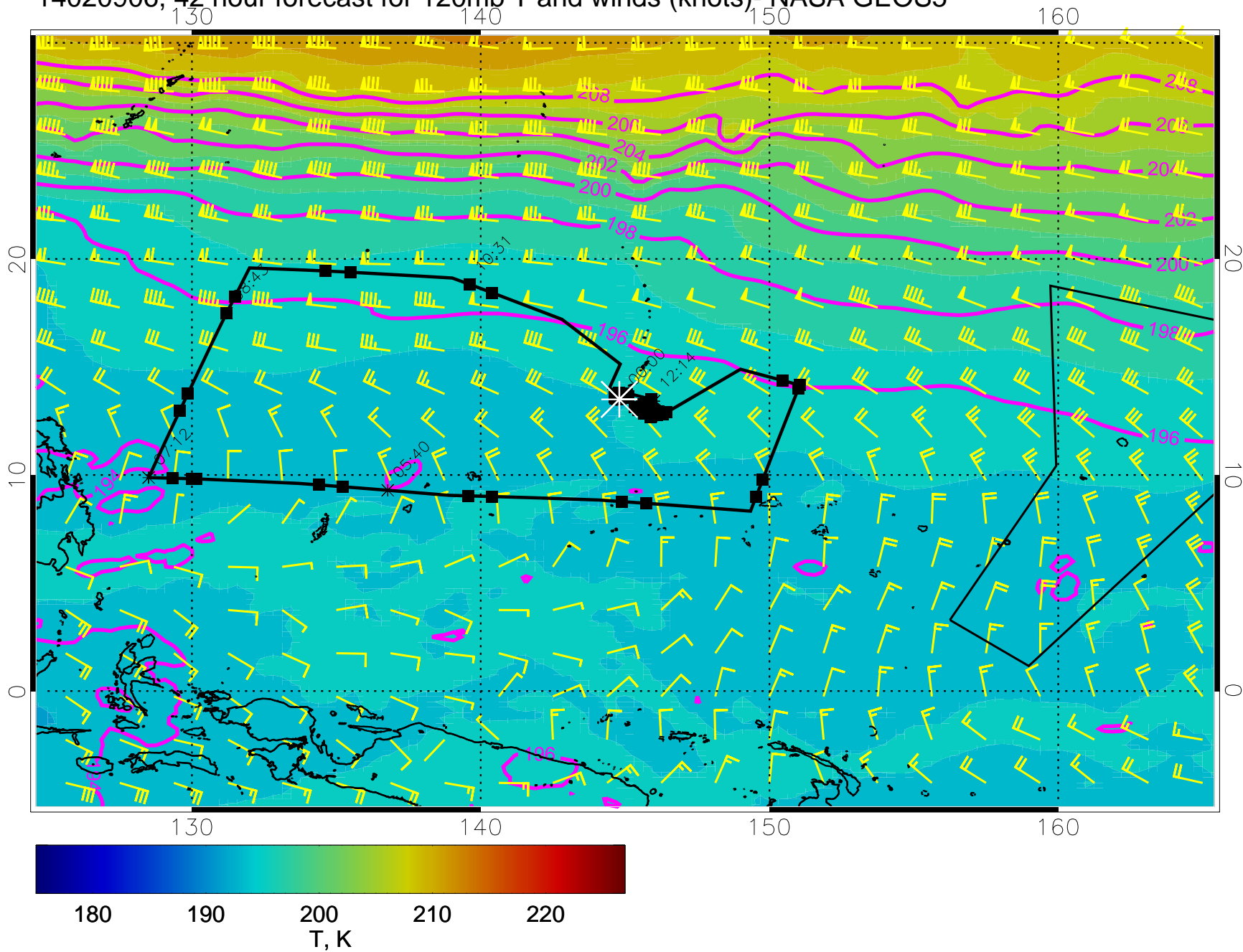
14020818, 30 hour forecast for 120mb T and winds (knots)- NASA GEOS5



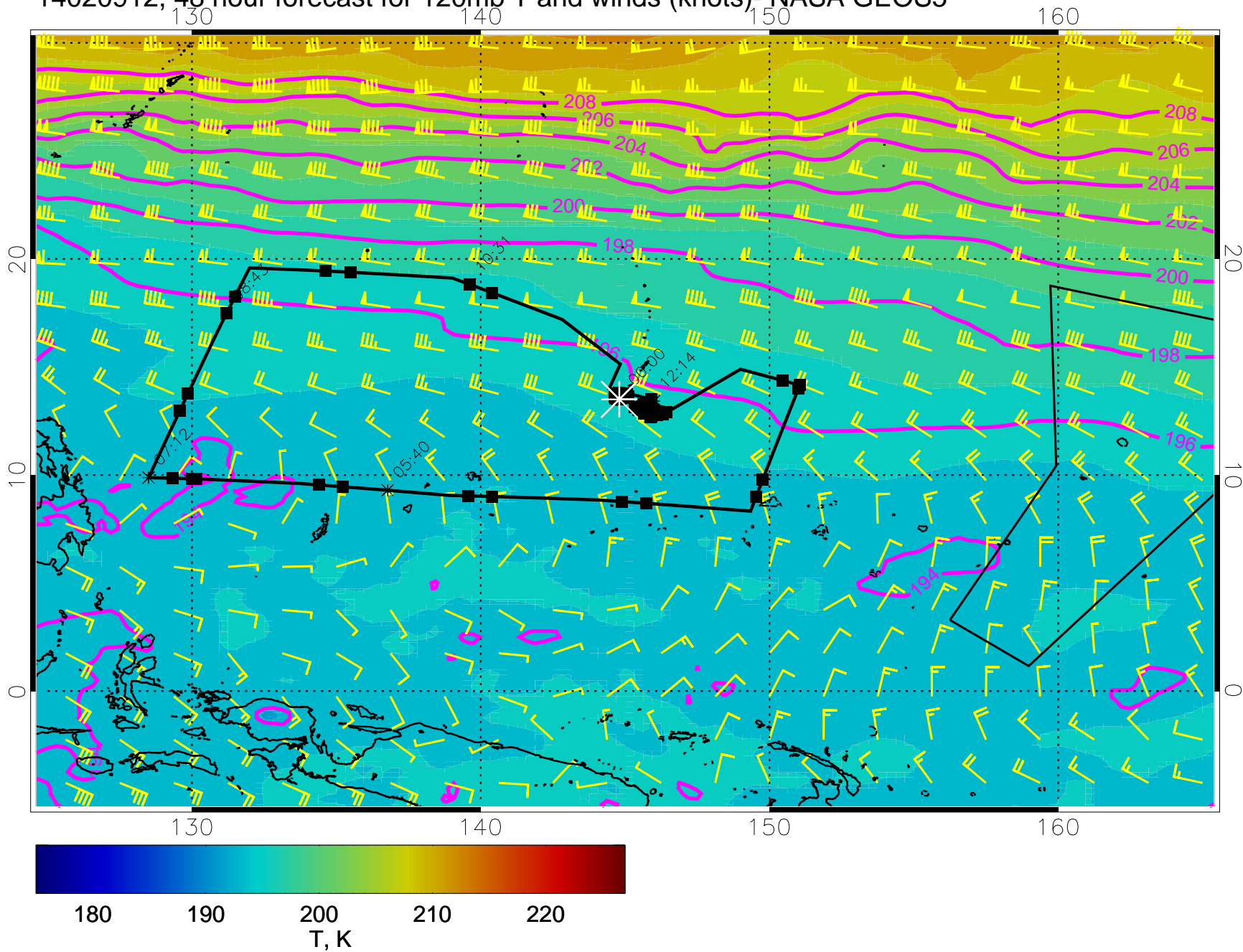
14020900, 36 hour forecast for 120mb T and winds (knots)- NASA GEOS5



14020906, 42 hour forecast for 120mb T and winds (knots)- NASA GEOS5

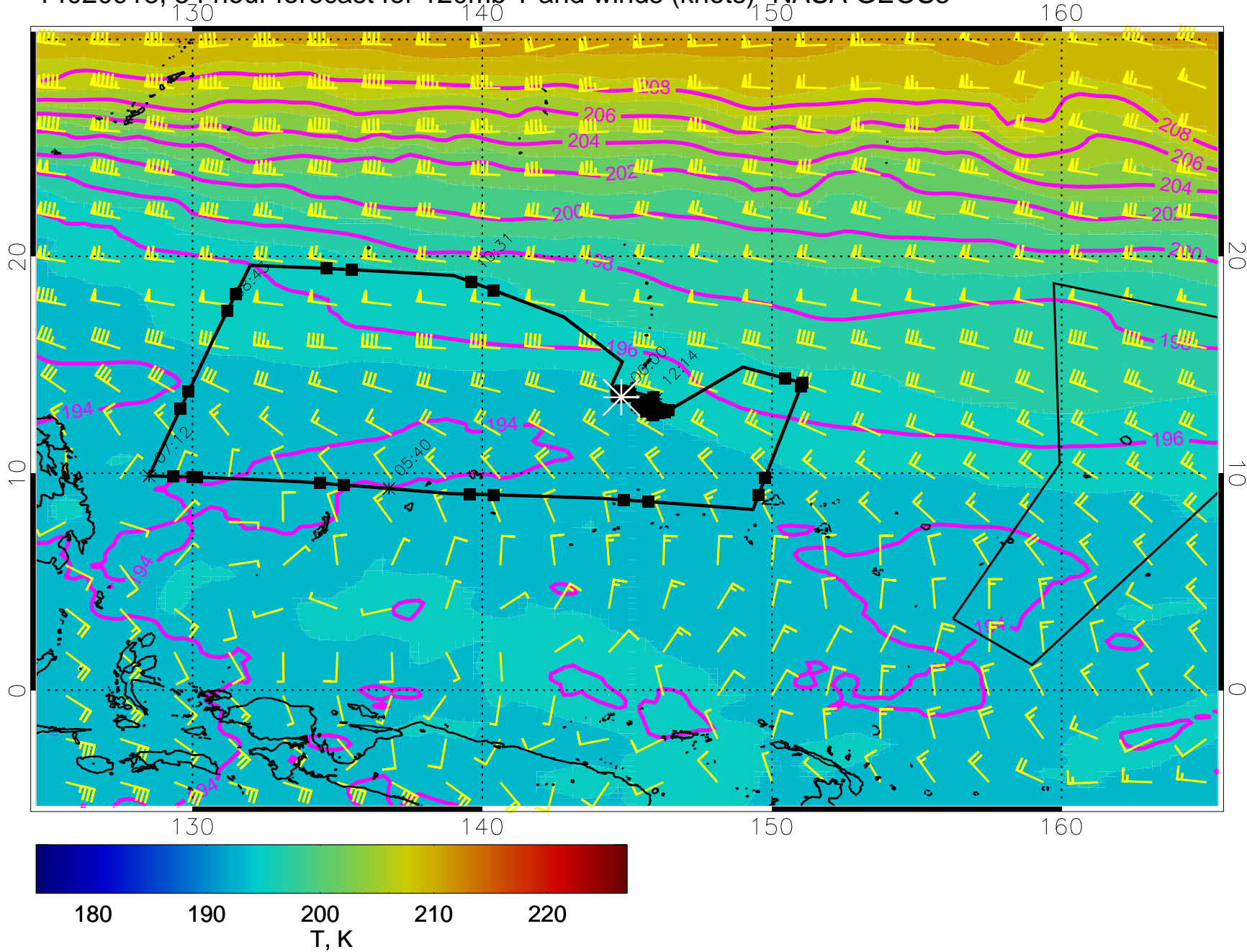


14020912, 48 hour forecast for 120mb T and winds (knots)- NASA GEOS5

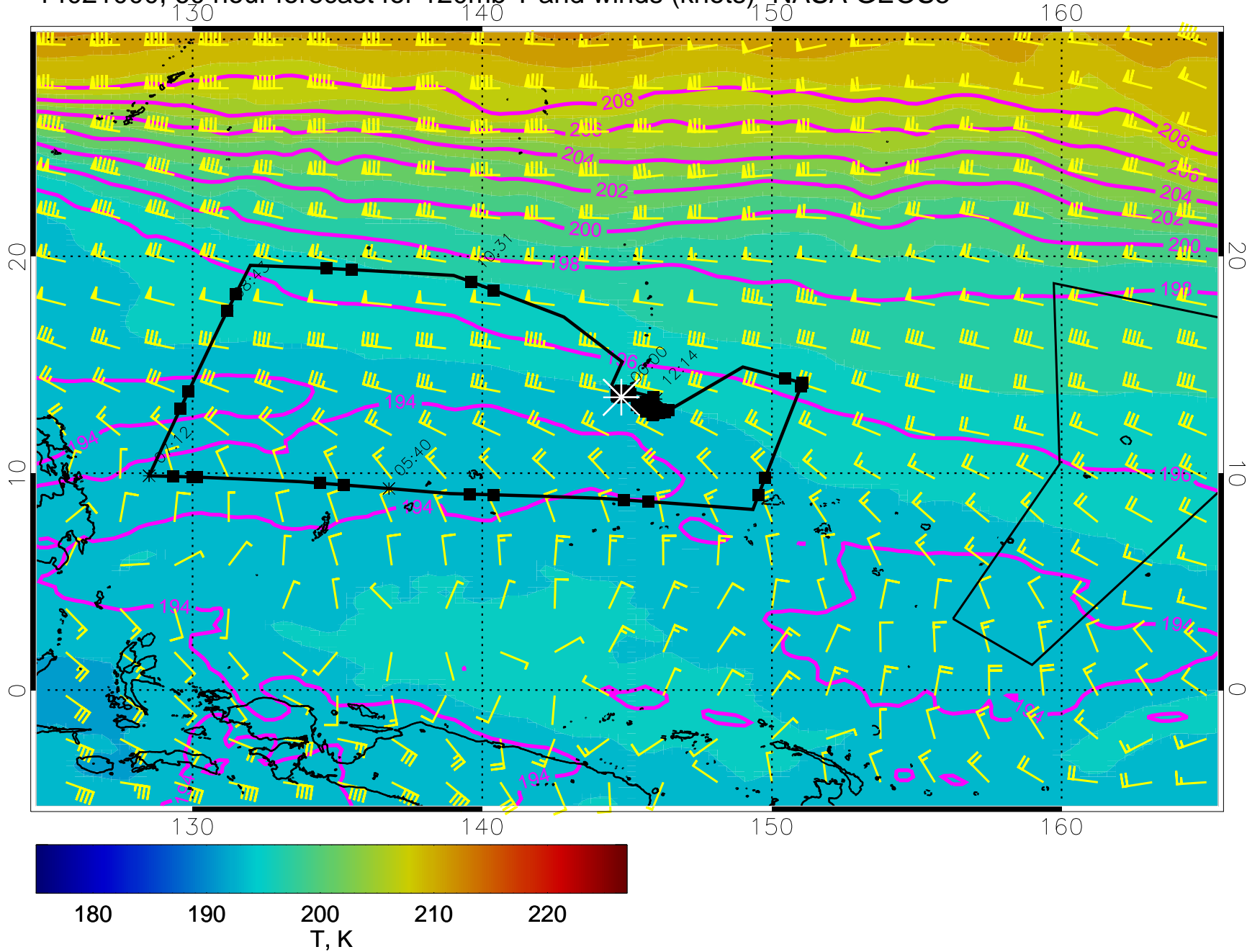




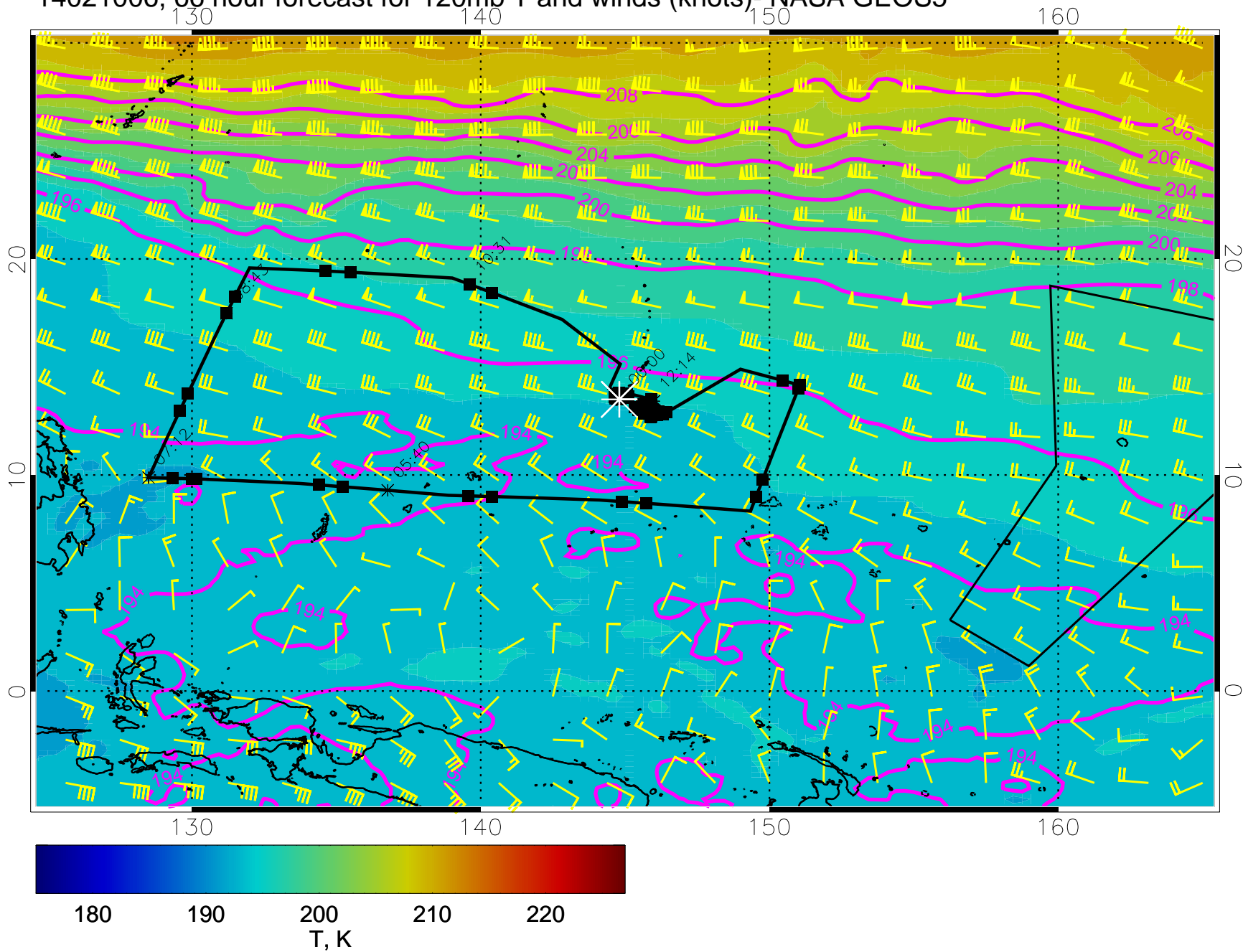
14020918, 54 hour forecast for 120mb T and winds (knots)- NASA GEOS5



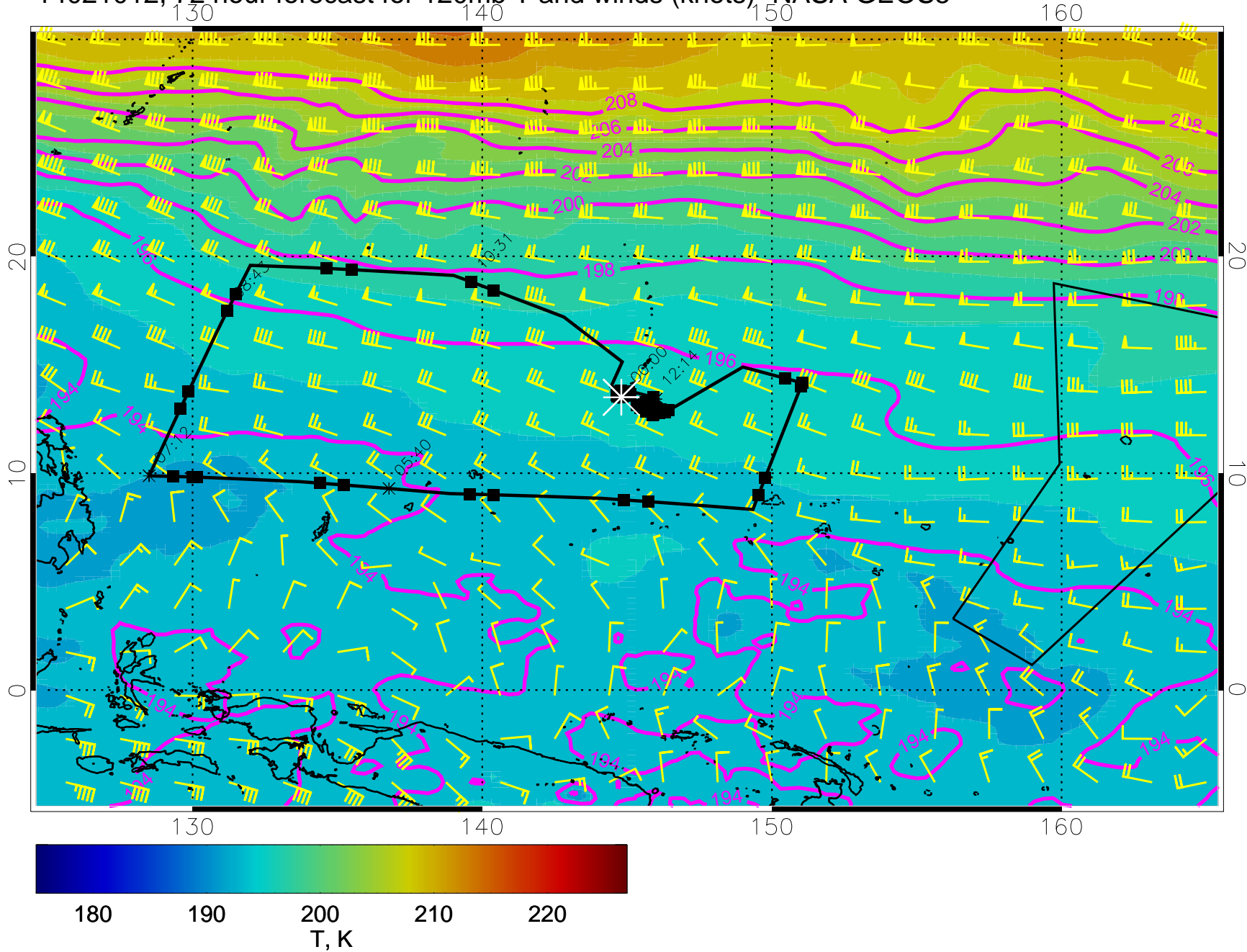
14021000, 60 hour forecast for 120mb T and winds (knots)- NASA GEOS5



14021006, 66 hour forecast for 120mb T and winds (knots)- NASA GEOS5

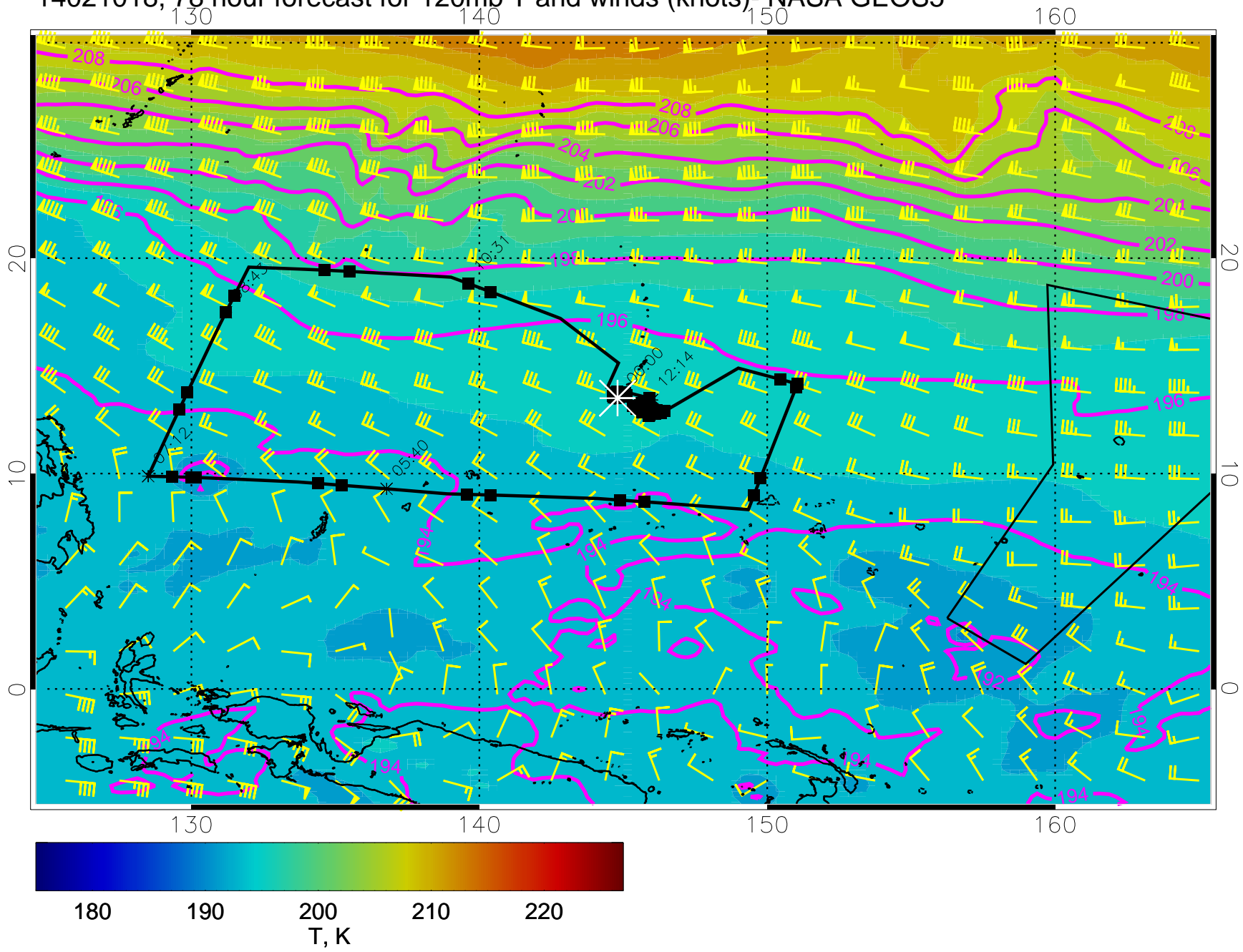


14021012, 72 hour forecast for 120mb T and winds (knots)- NASA GEOS5

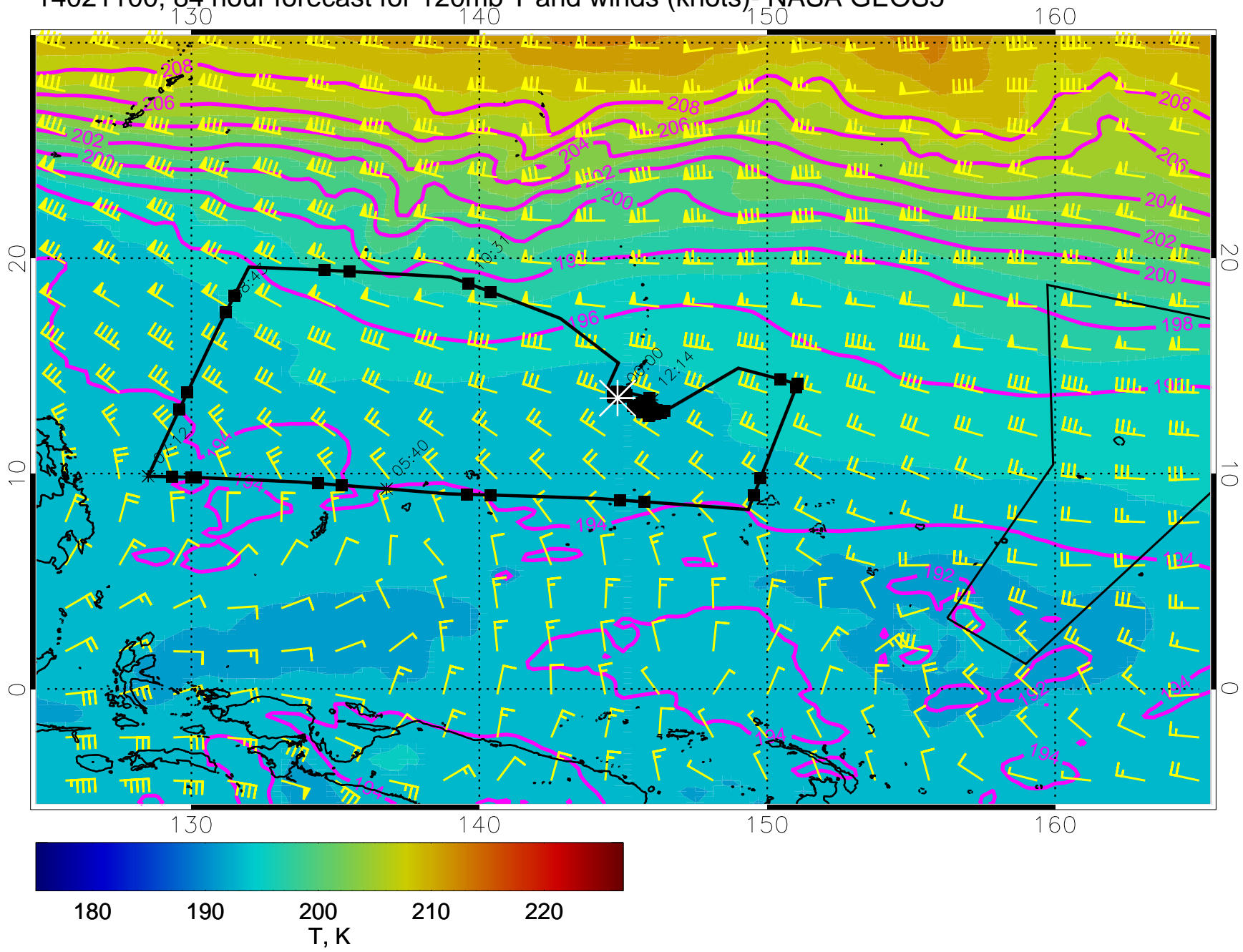




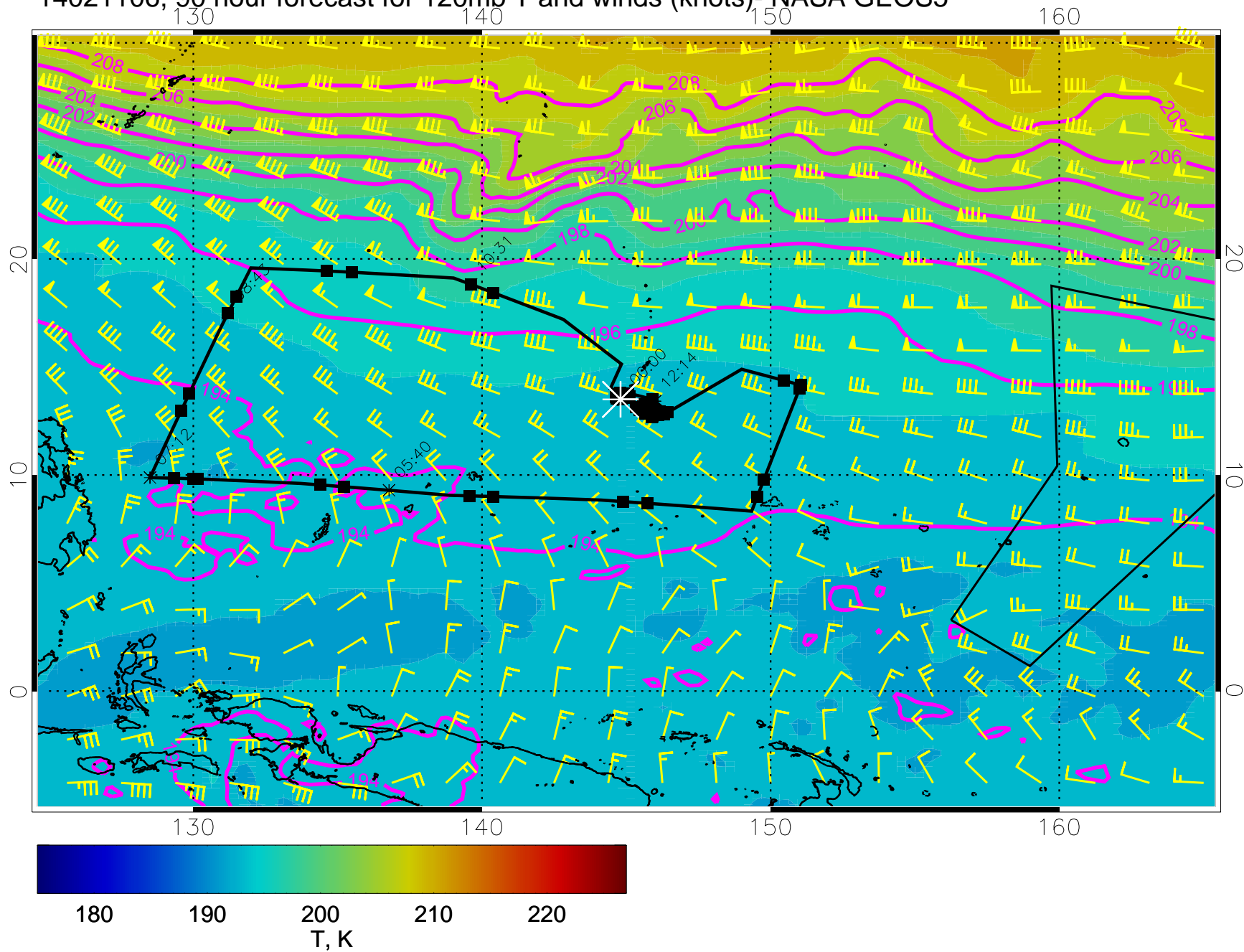
14021018, 78 hour forecast for 120mb T and winds (knots)- NASA GEOS5



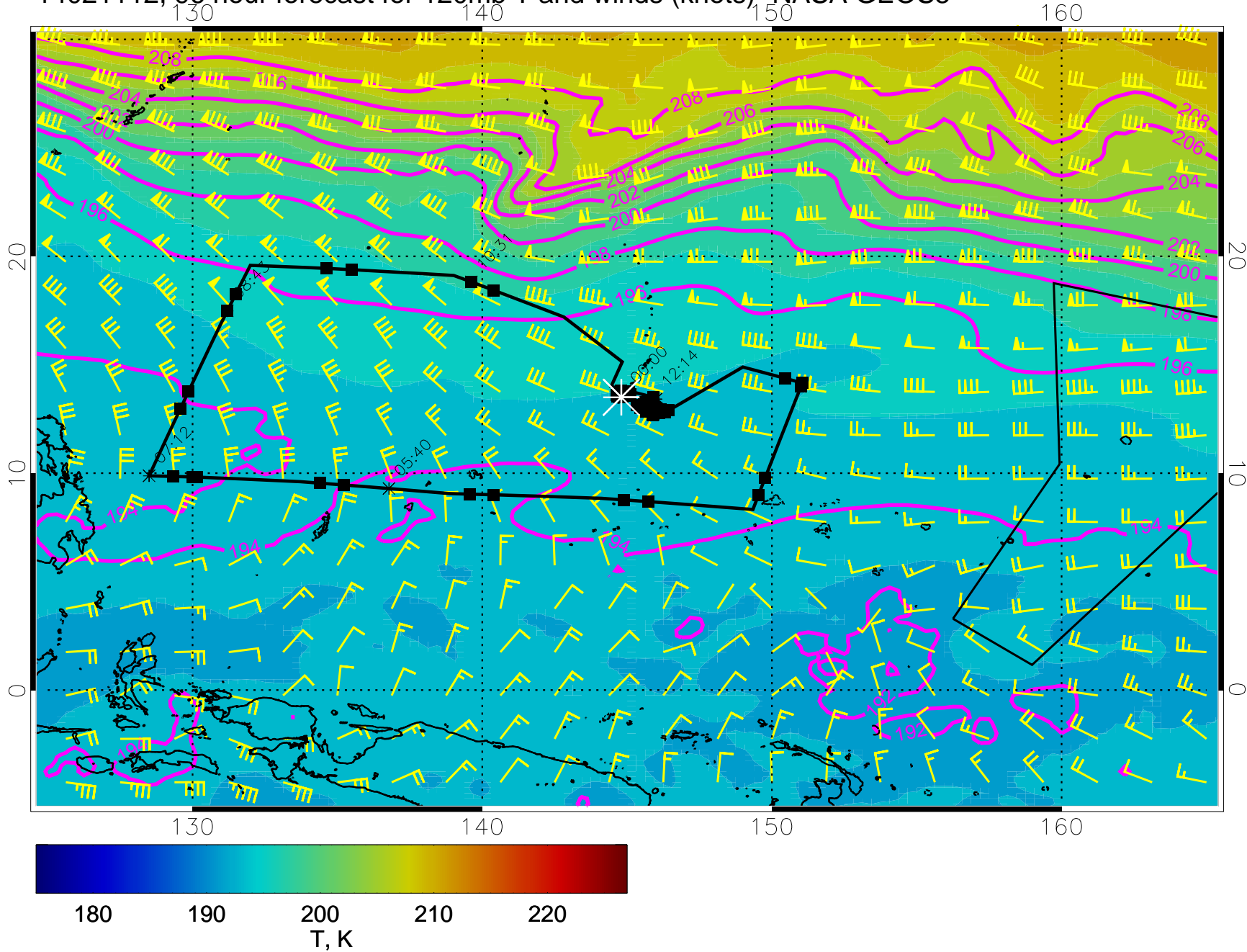
14021100, 84 hour forecast for 120mb T and winds (knots)- NASA GEOS5



14021106, 90 hour forecast for 120mb T and winds (knots)- NASA GEOS5

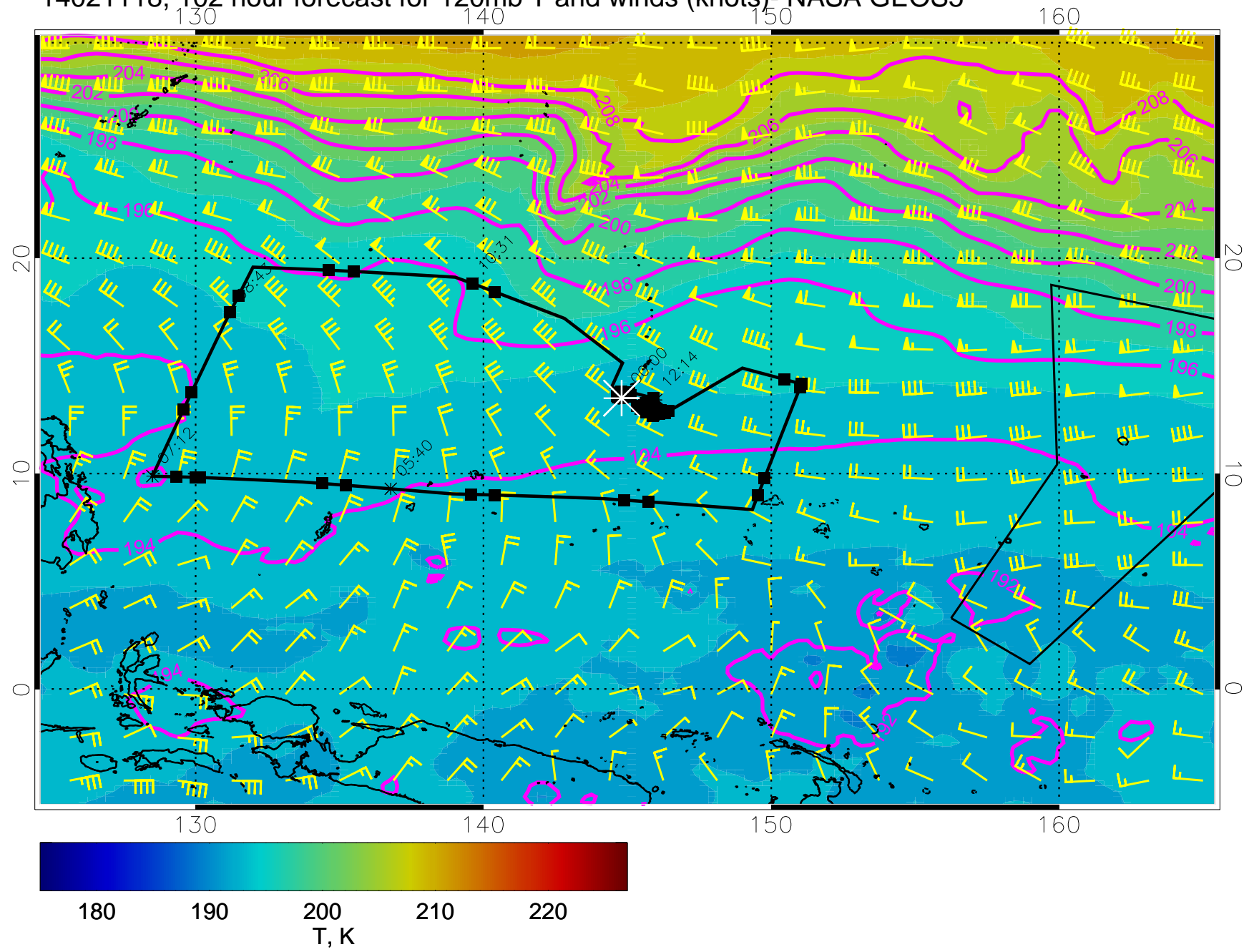


14021112, 96 hour forecast for 120mb T and winds (knots)- NASA GEOS5

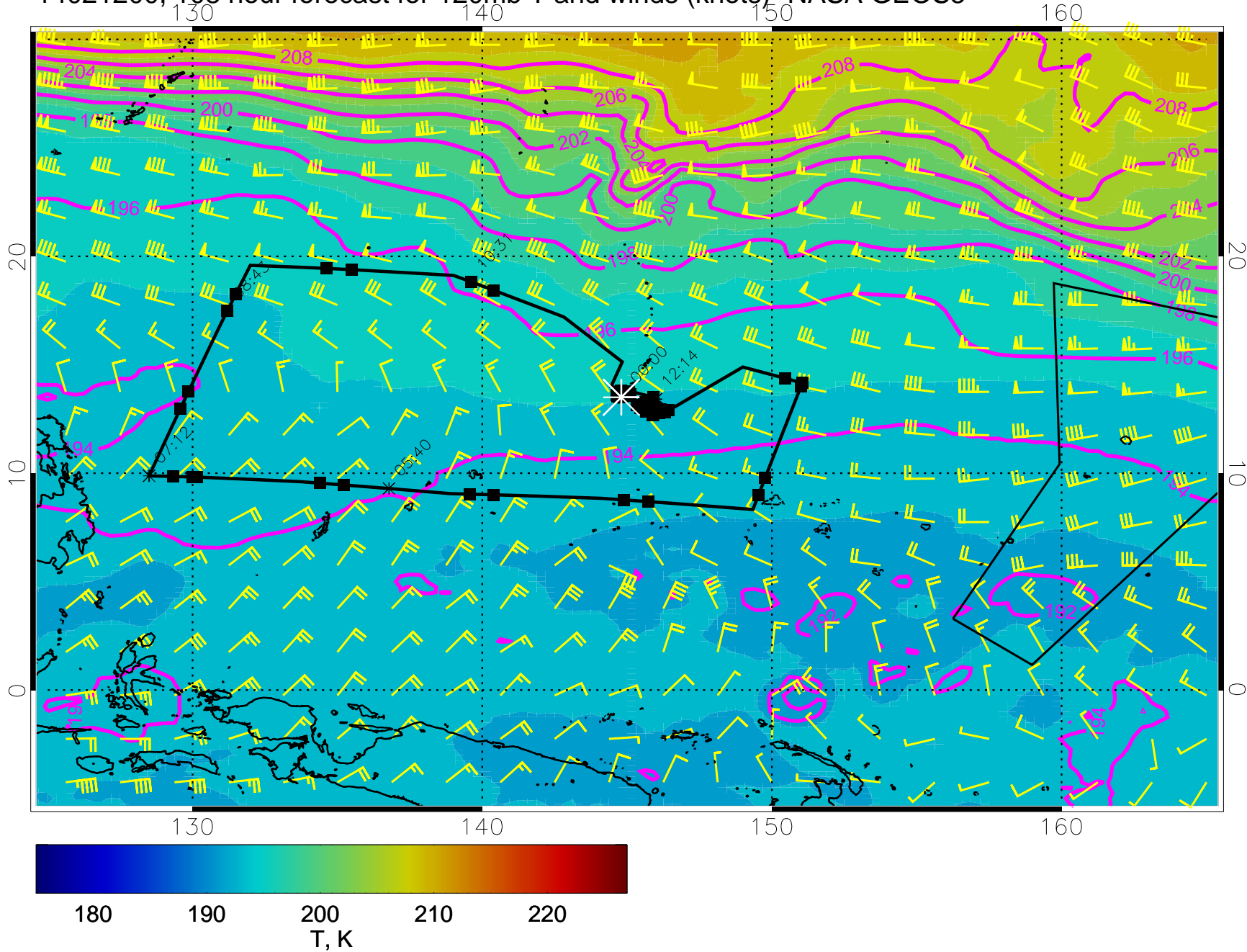




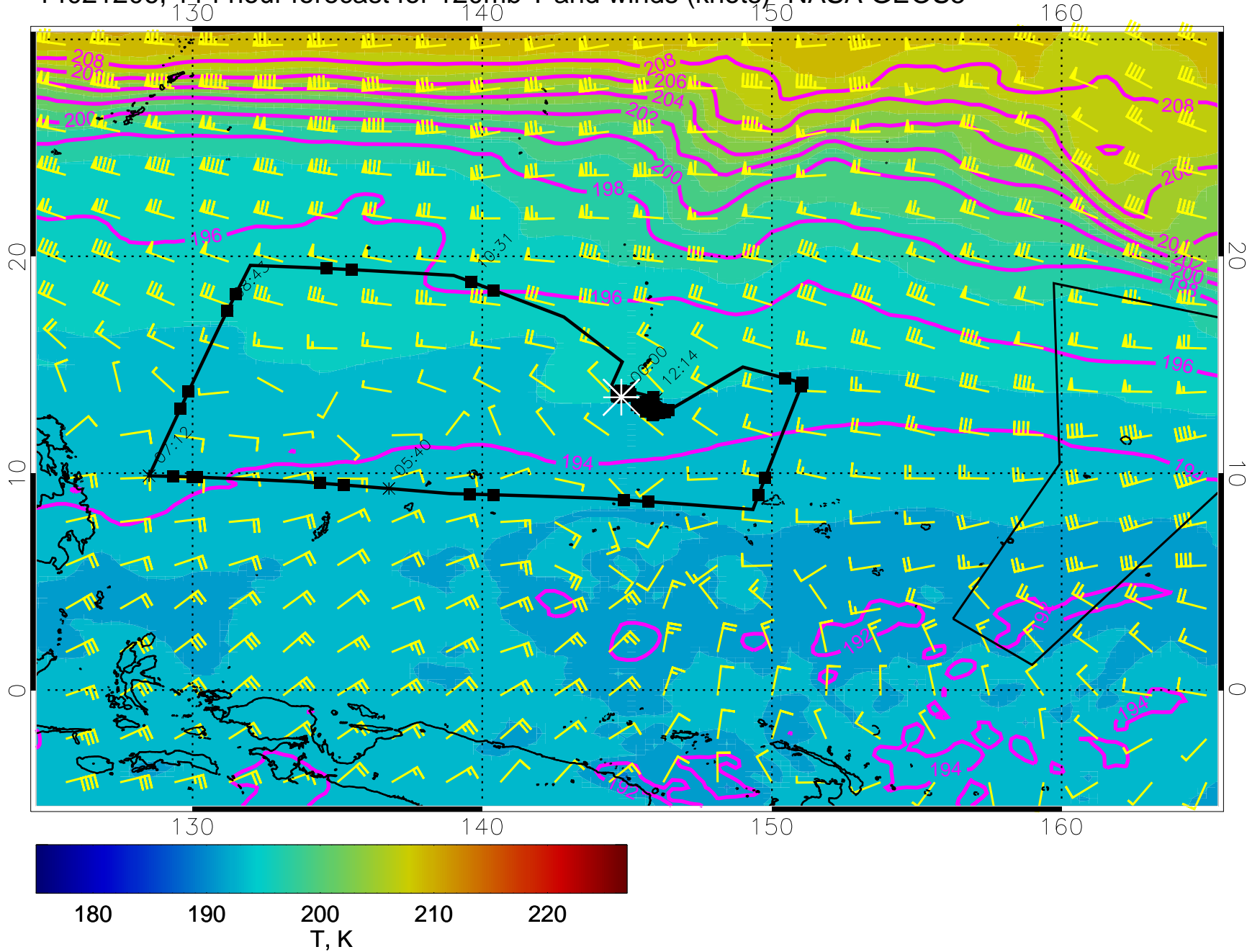
14021118, 102 hour forecast for 120mb T and winds (knots)- NASA GEOS5



14021200, 108 hour forecast for 120mb T and winds (knots)- NASA GEOS5



14021206, 114 hour forecast for 120mb T and winds (knots)- NASA GEOS5



14021212, 120 hour forecast for 120mb T and winds (knots)- NASA GEOS5

