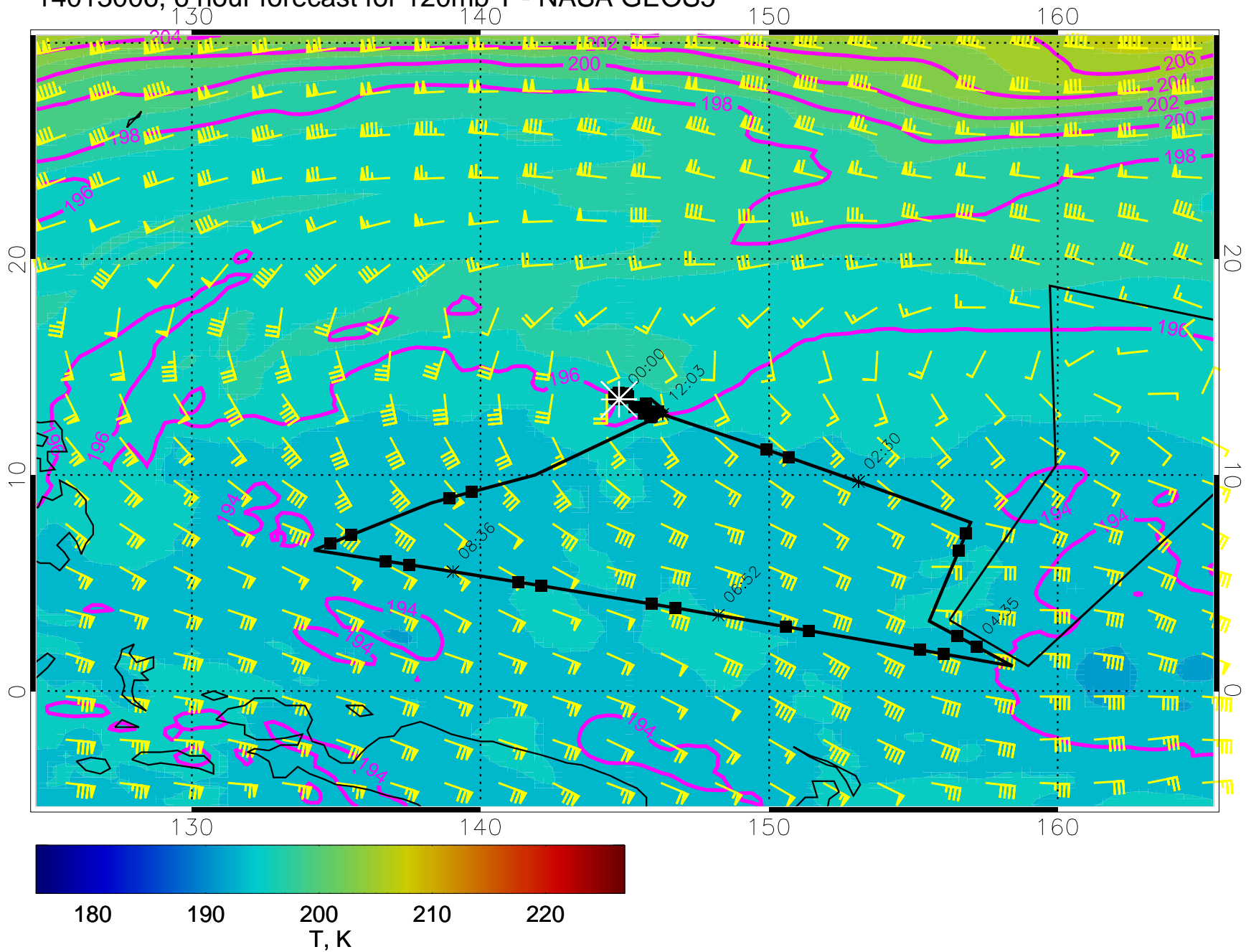
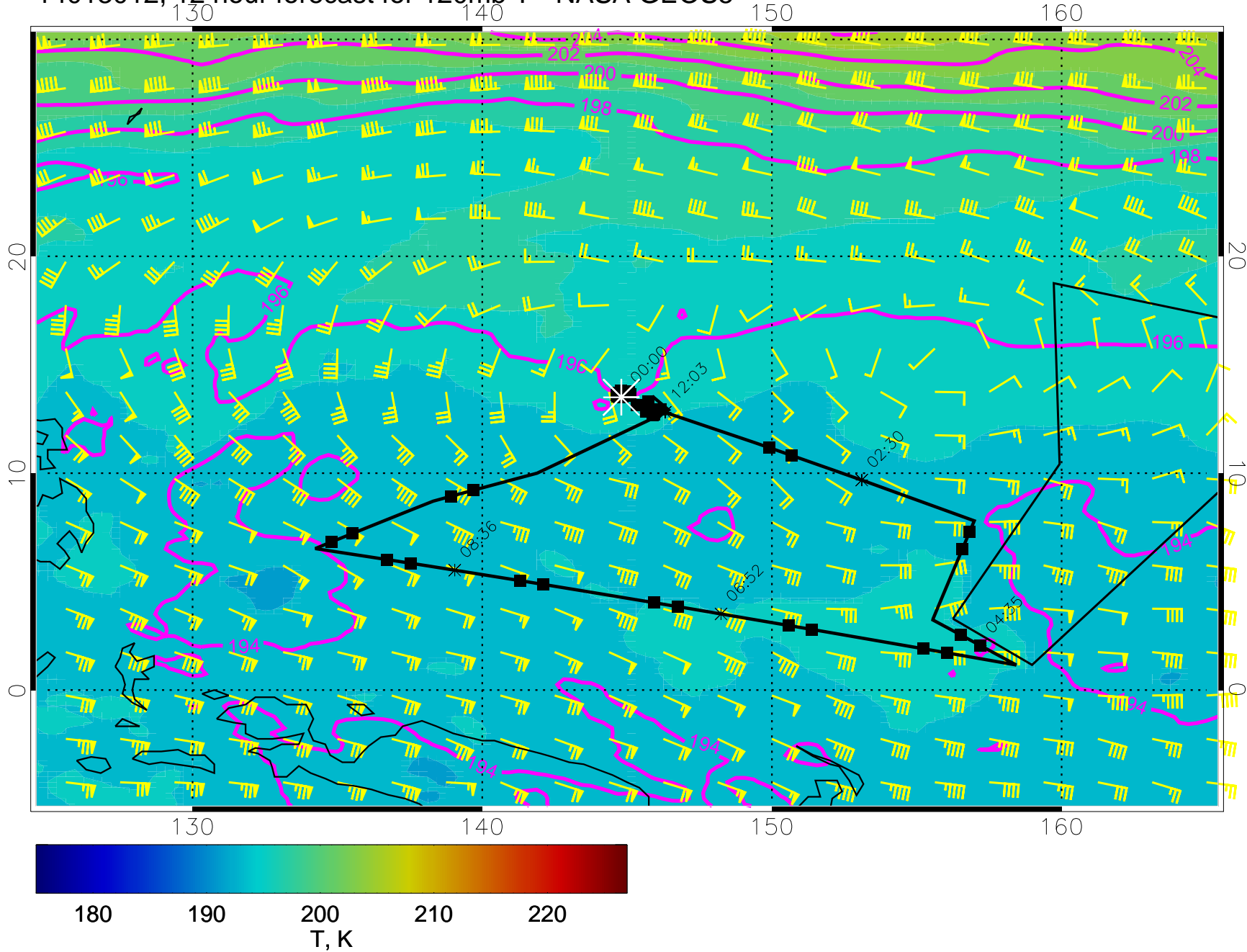


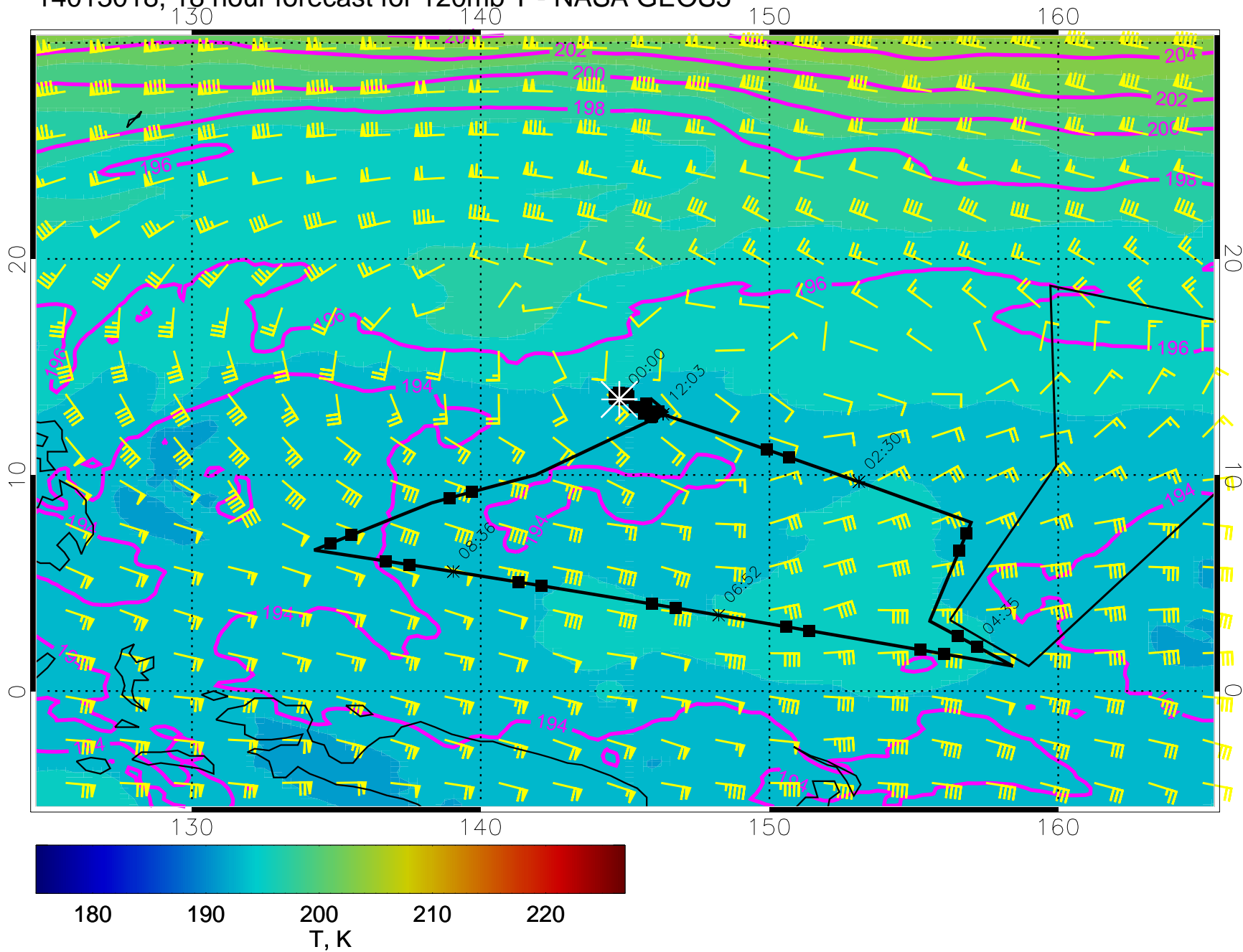
14013006, 6 hour forecast for 120mb T - NASA GEOS5



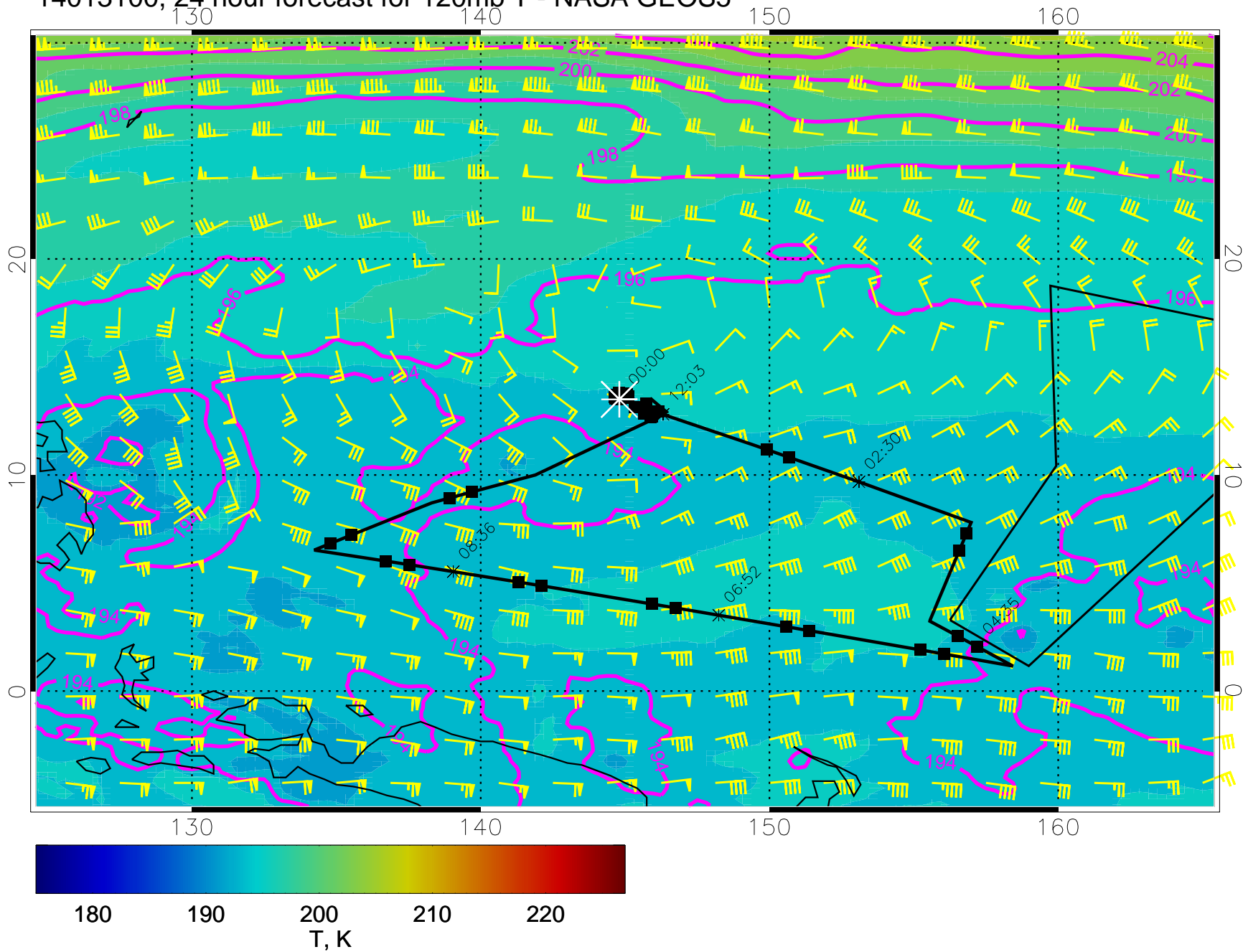
14013012, 12 hour forecast for 120mb T - NASA GEOS5



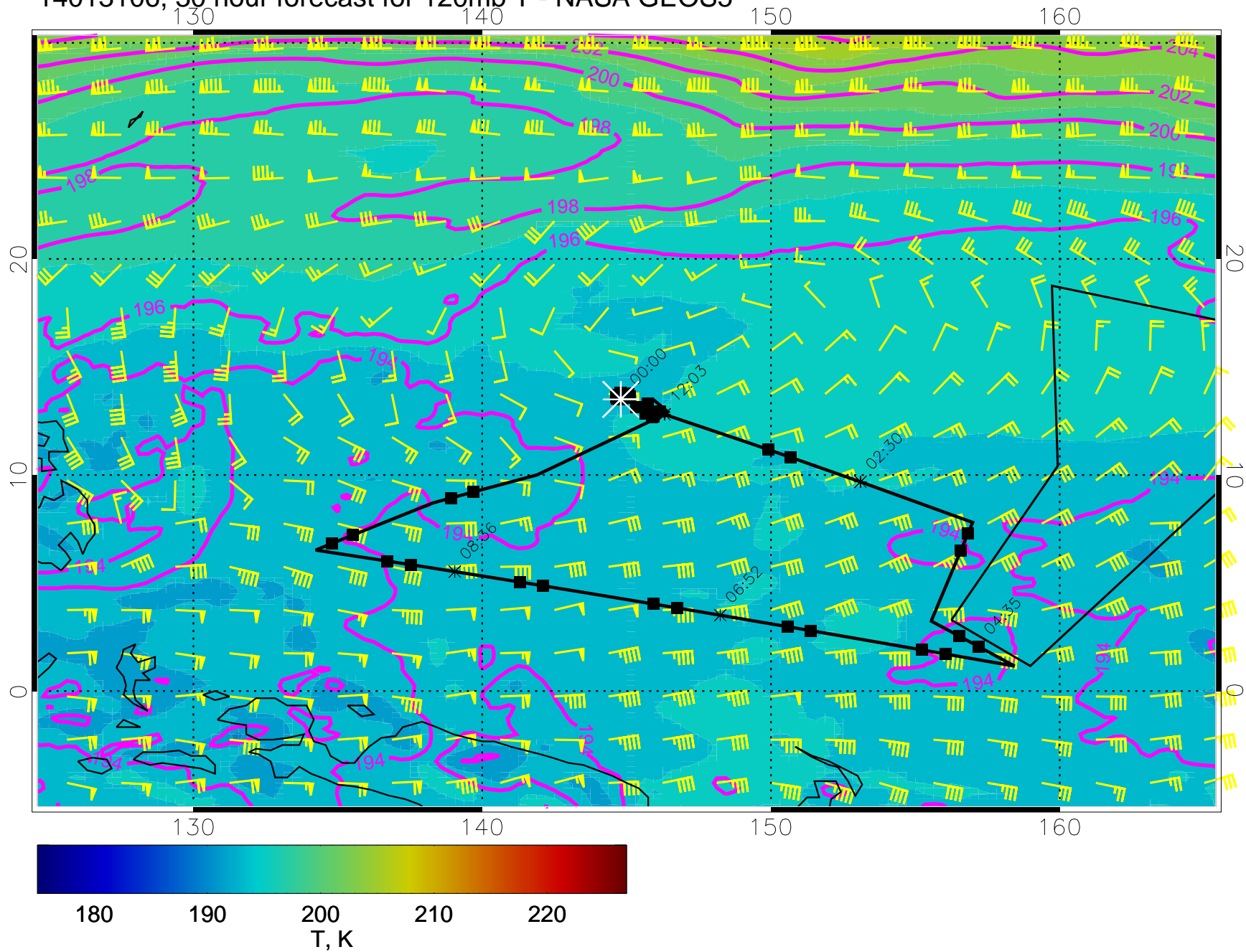
14013018, 18 hour forecast for 120mb T - NASA GEOS5



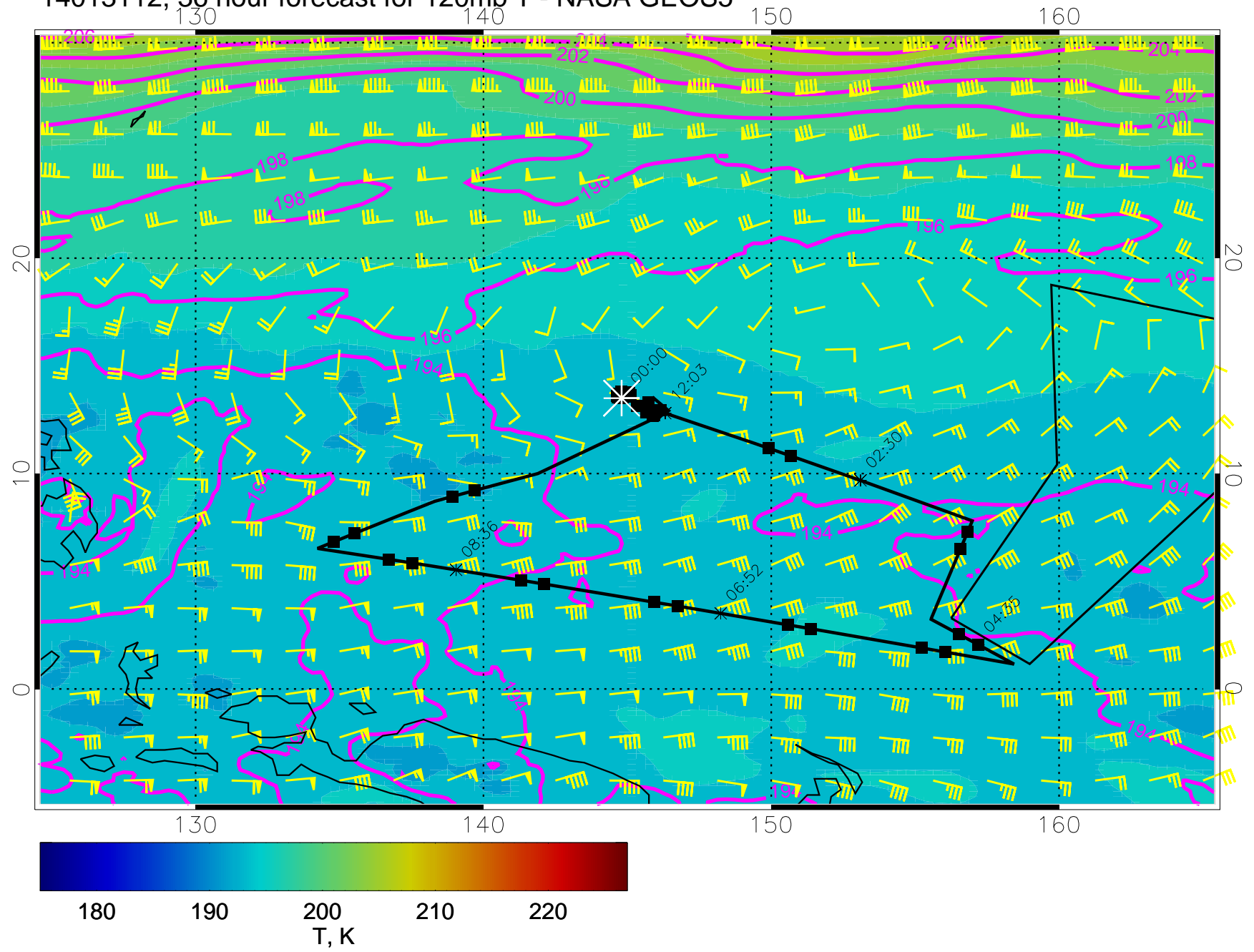
14013100, 24 hour forecast for 120mb T - NASA GEOS5



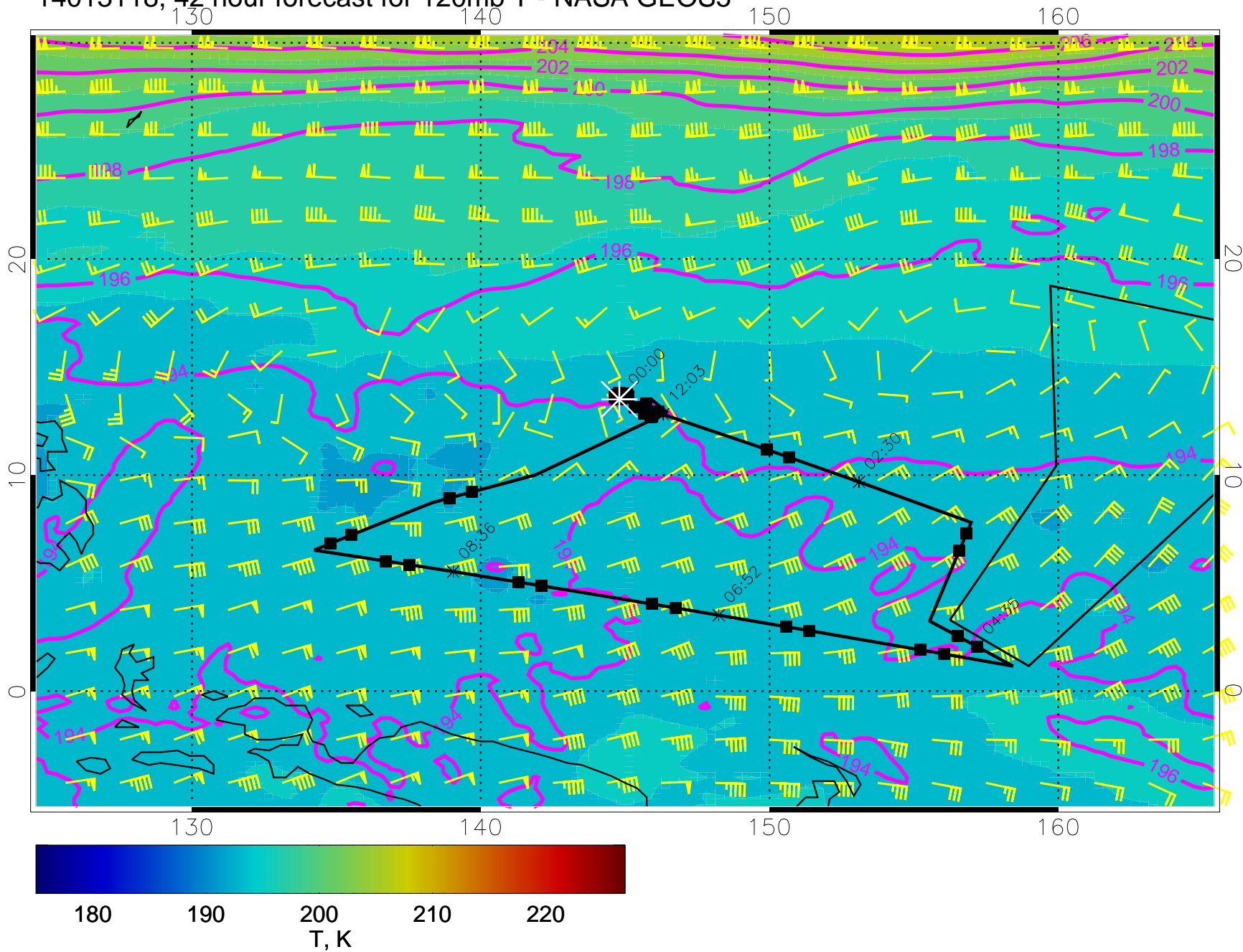
14013106, 30 hour forecast for 120mb T - NASA GEOS5



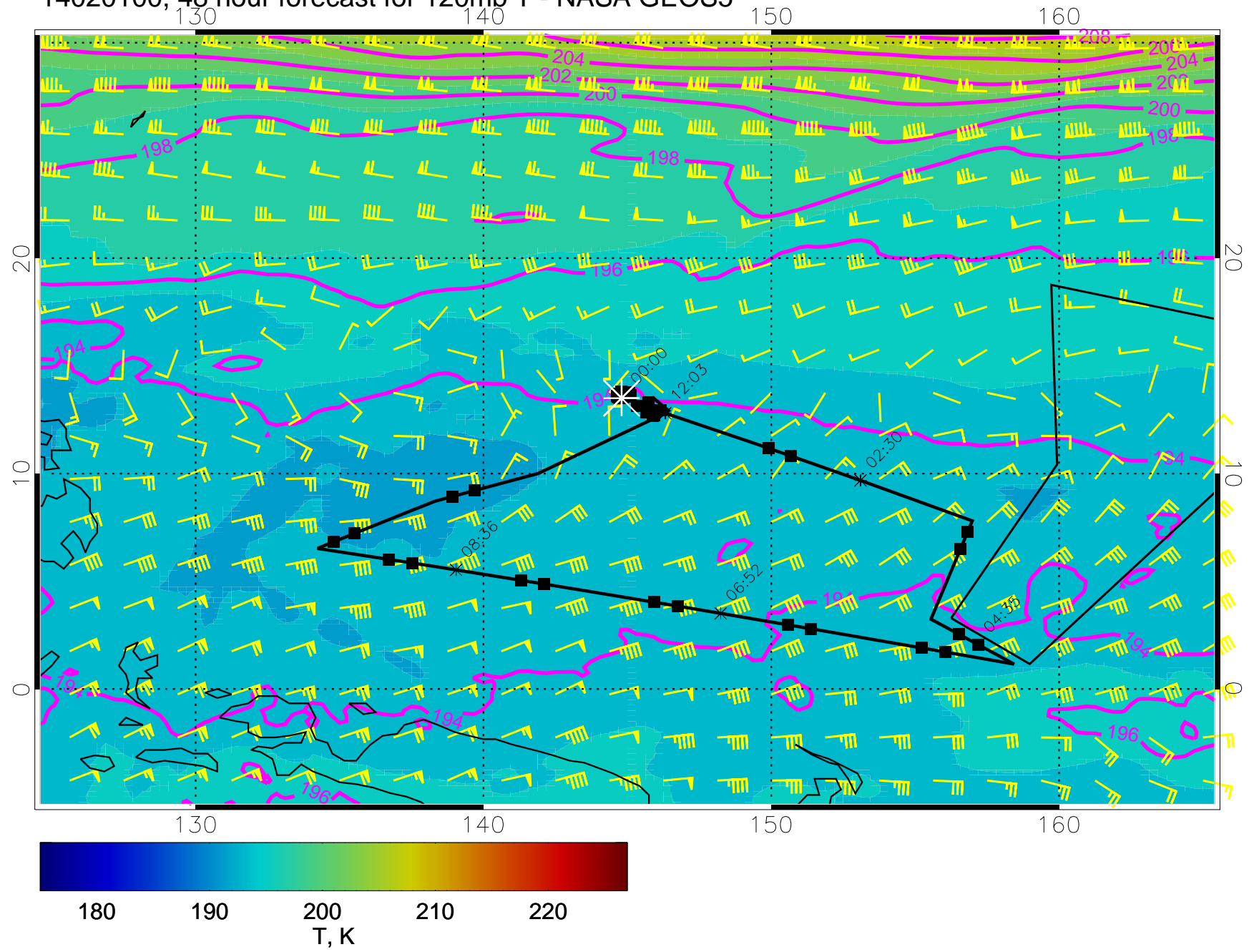
14013112, 36 hour forecast for 120mb T - NASA GEOS5



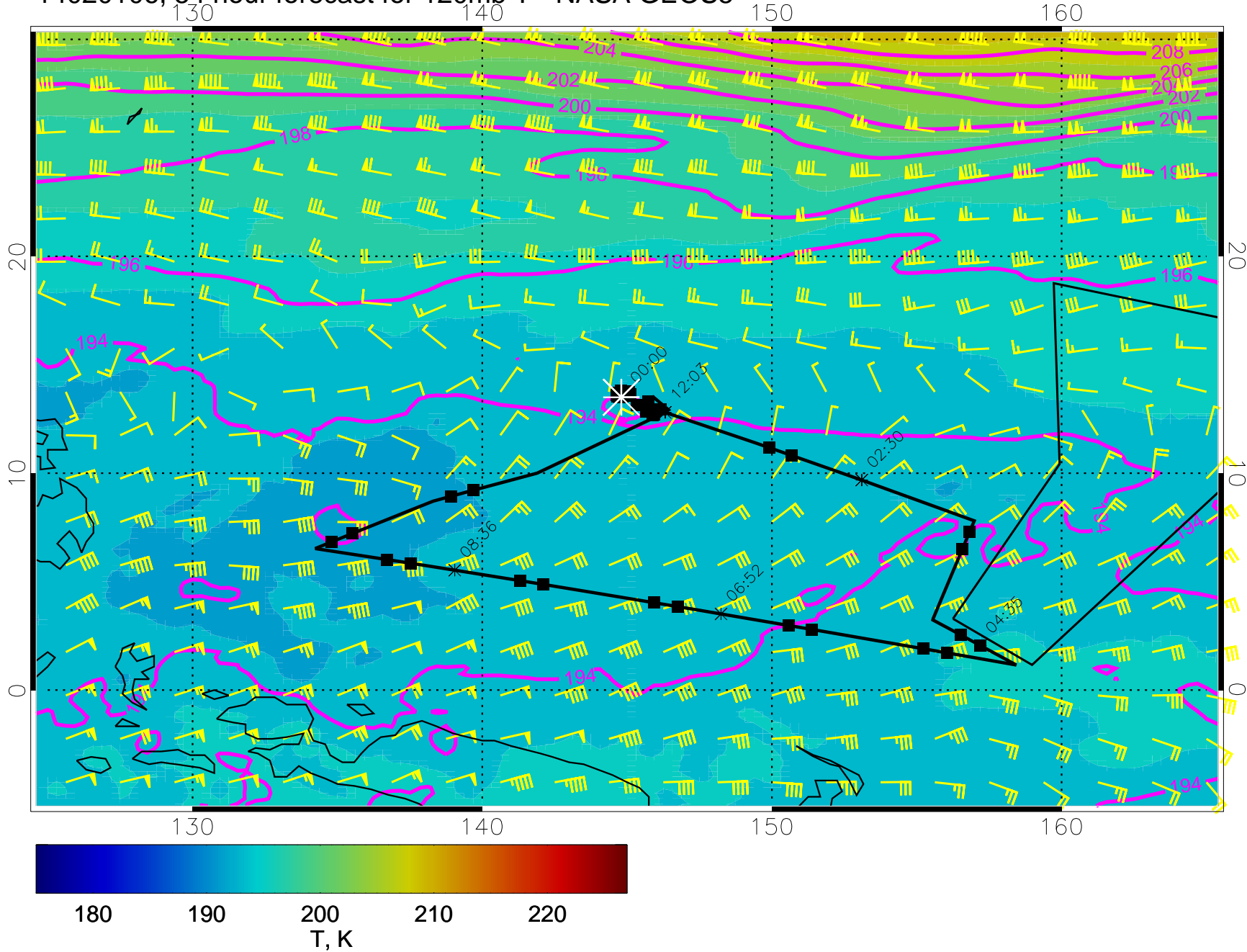
14013118, 42 hour forecast for 120mb T - NASA GEOS5



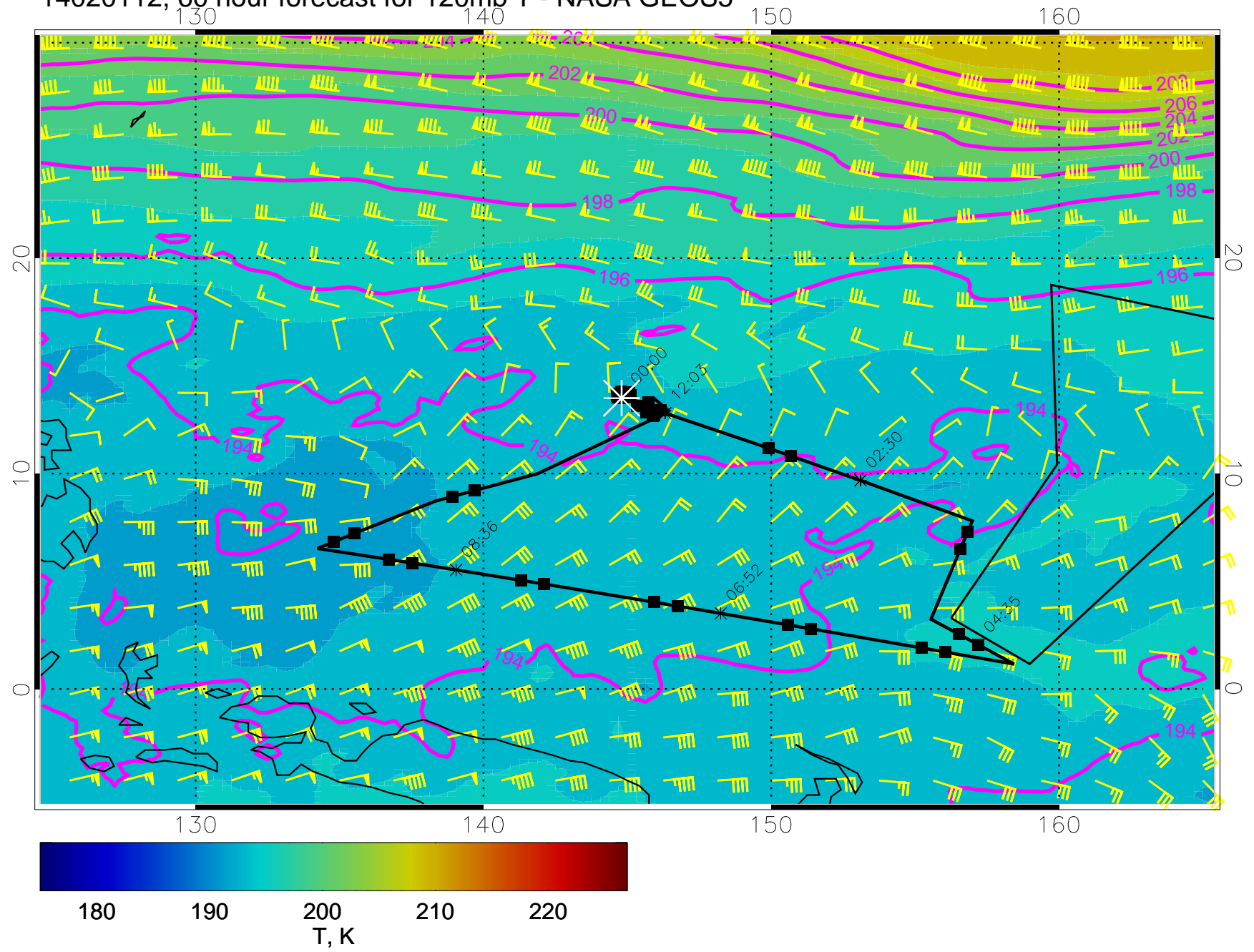
14020100, 48 hour forecast for 120mb T - NASA GEOS5



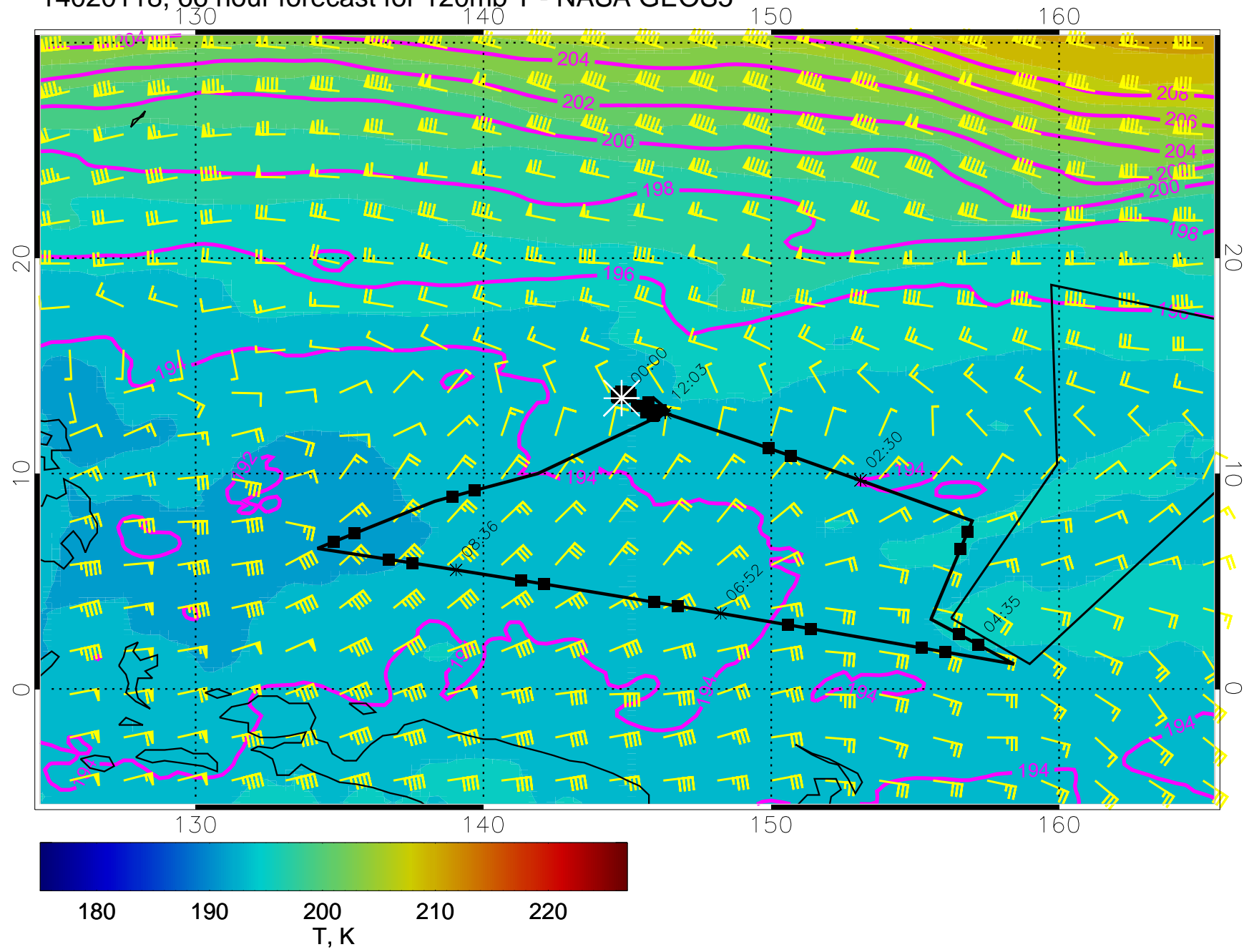
14020106, 54 hour forecast for 120mb T - NASA GEOS5



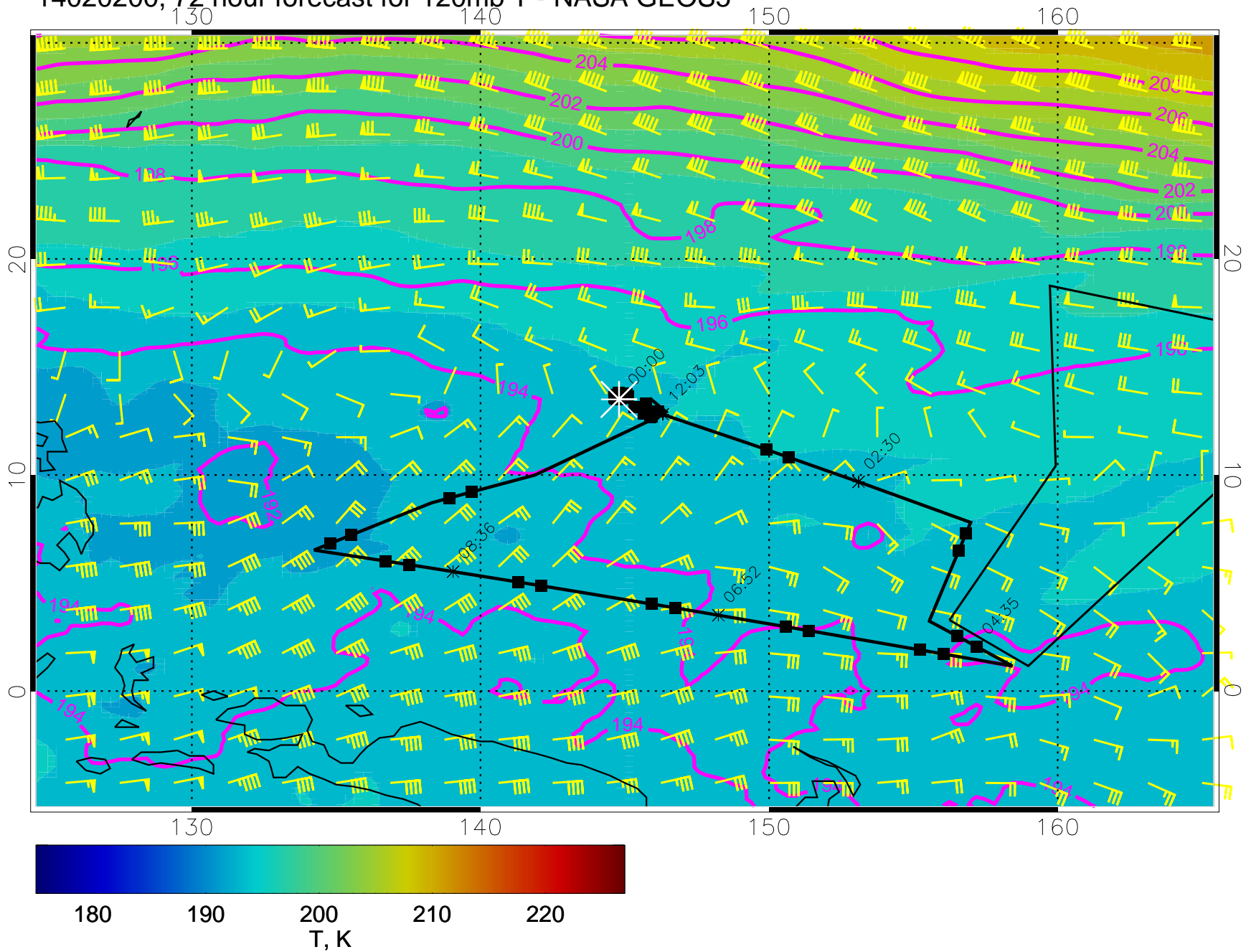
14020112, 60 hour forecast for 120mb T - NASA GEOS5



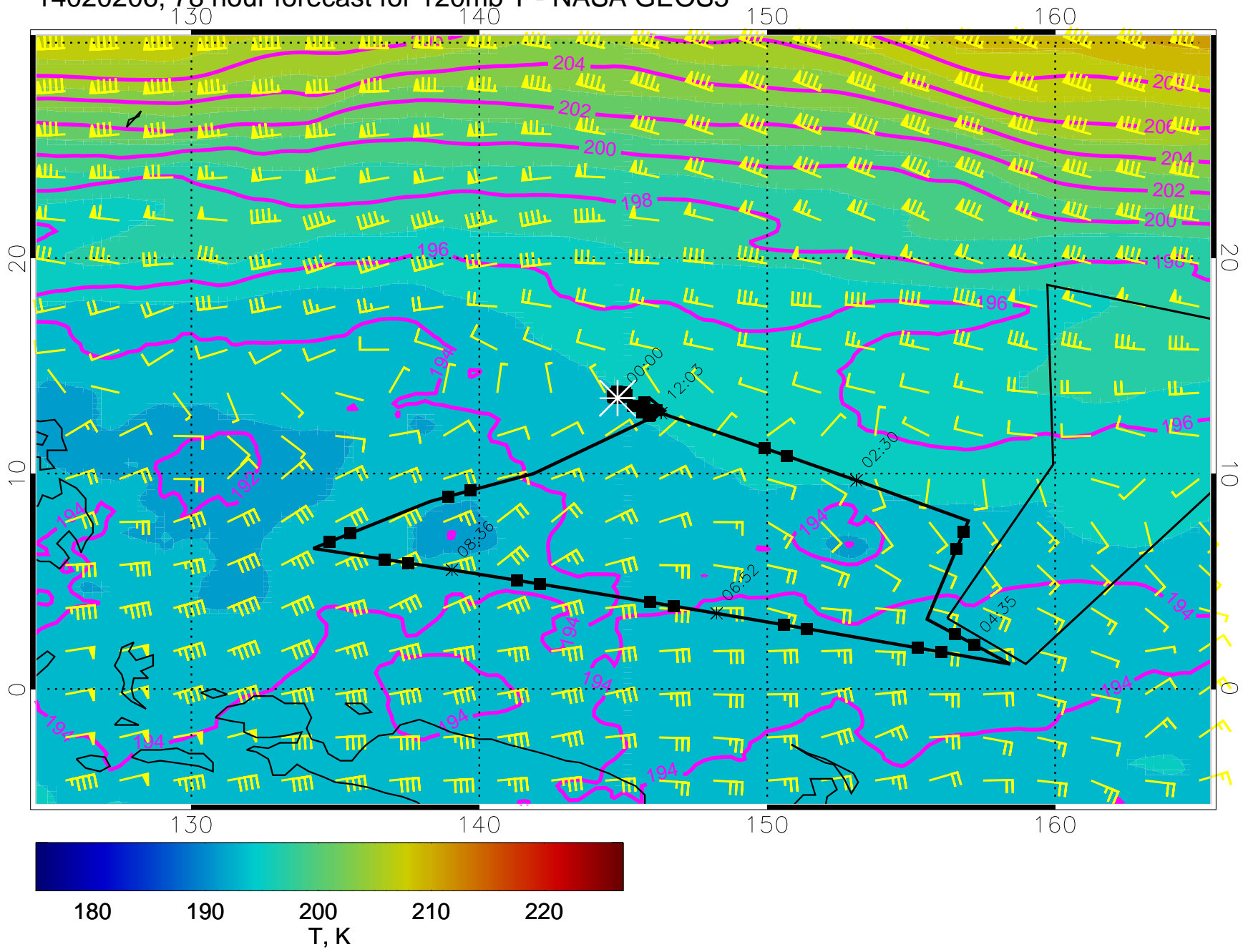
14020118, 66 hour forecast for 120mb T - NASA GEOS5



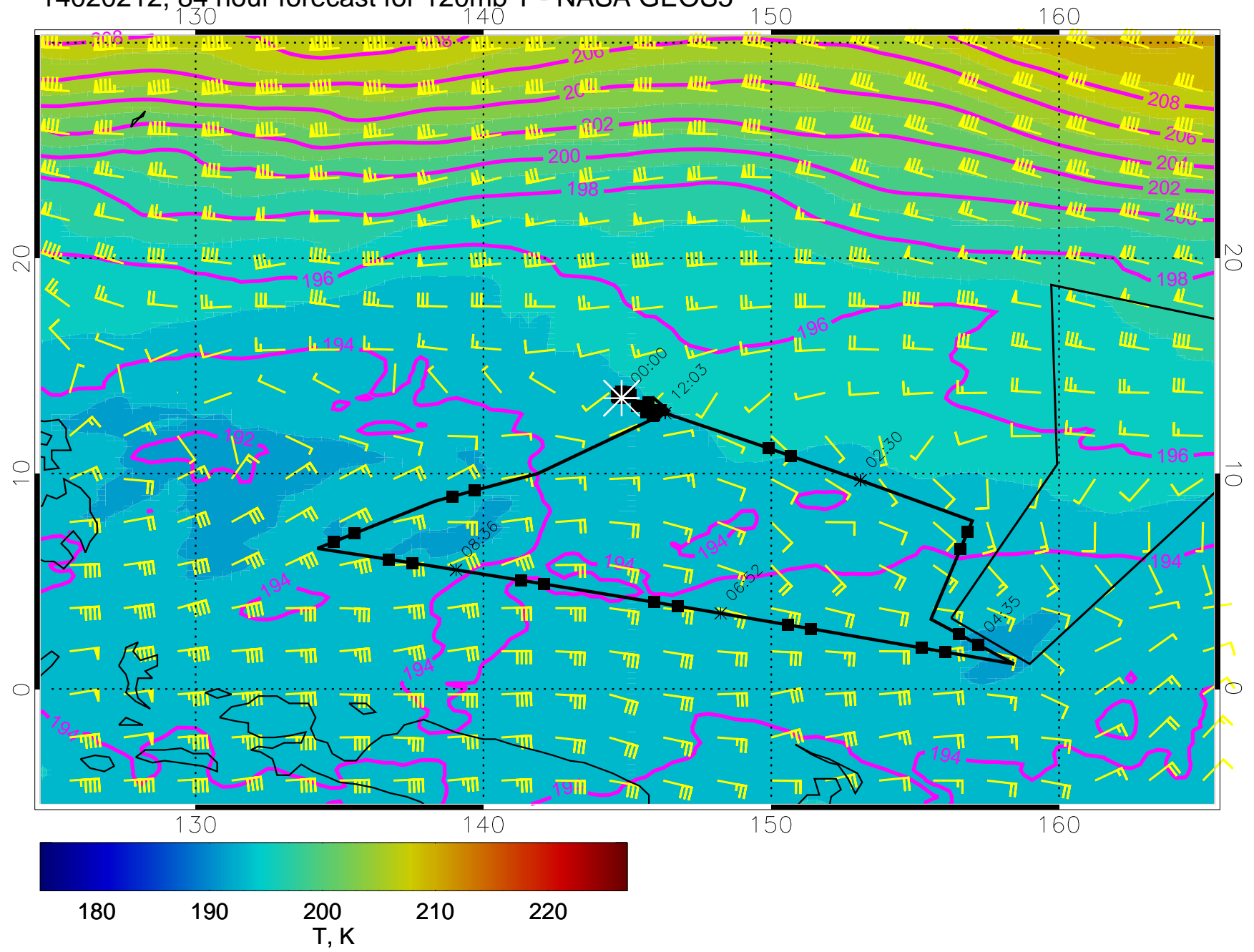
14020200, 72 hour forecast for 120mb T - NASA GEOS5



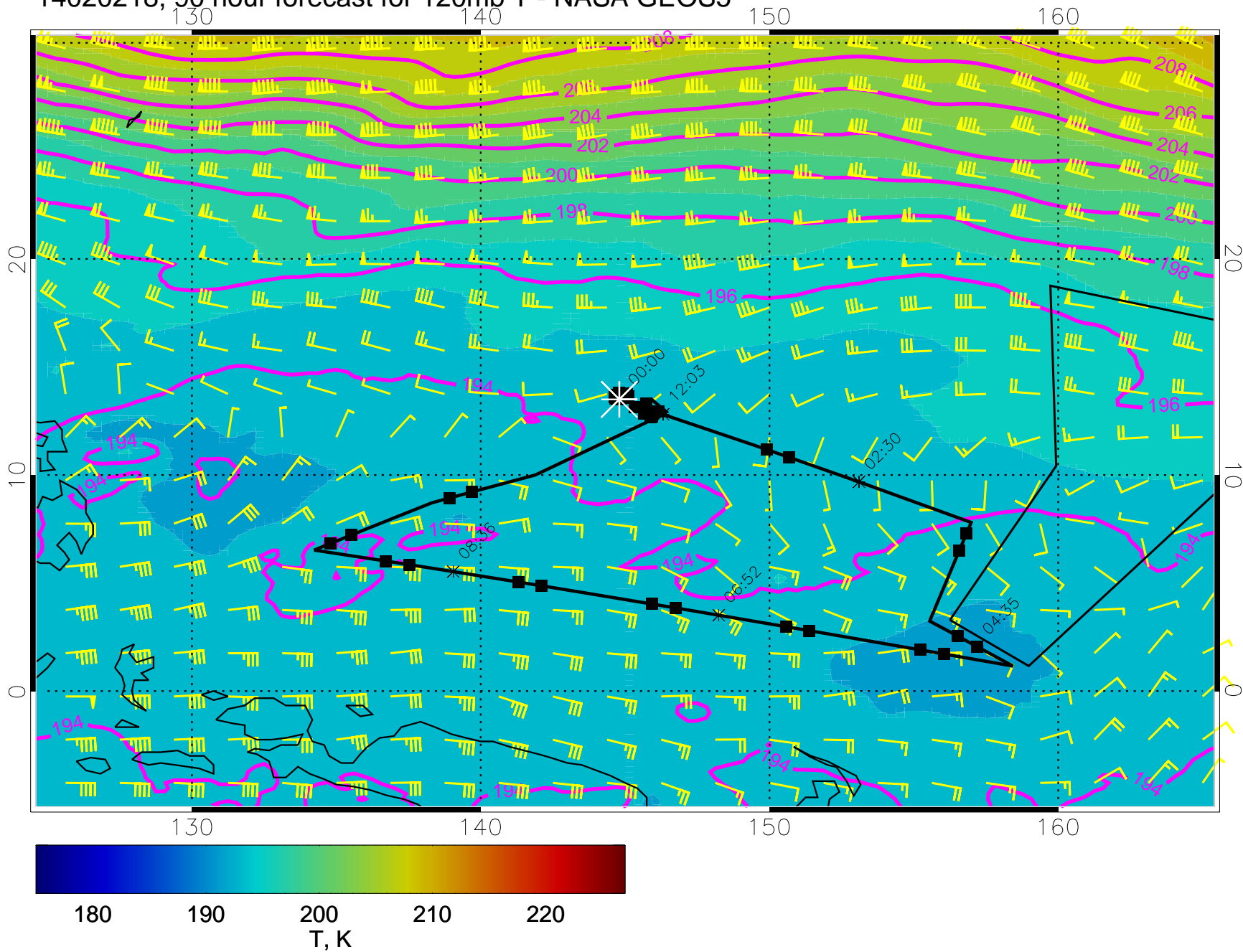
14020206, 78 hour forecast for 120mb T - NASA GEOS5



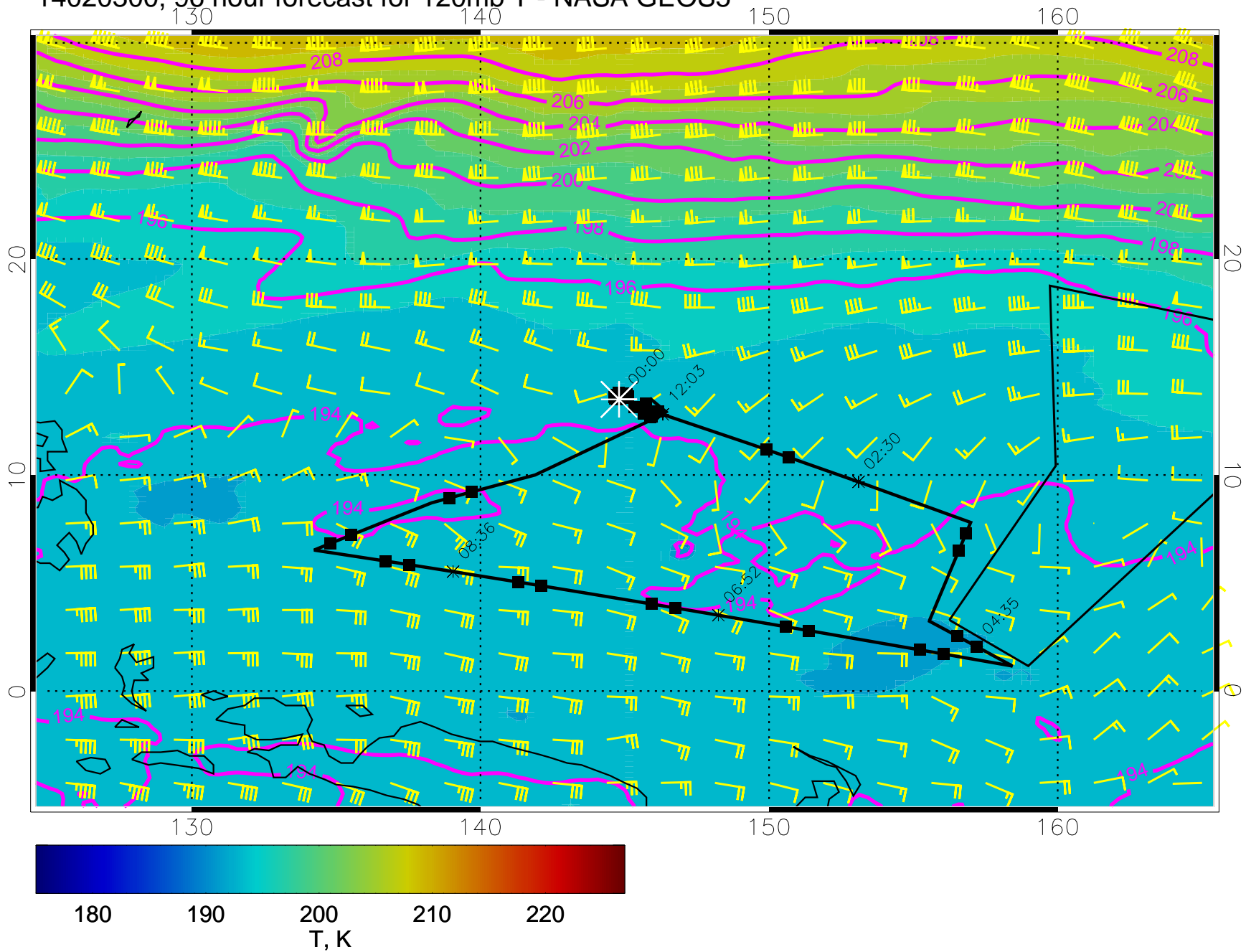
14020212, 84 hour forecast for 120mb T - NASA GEOS5



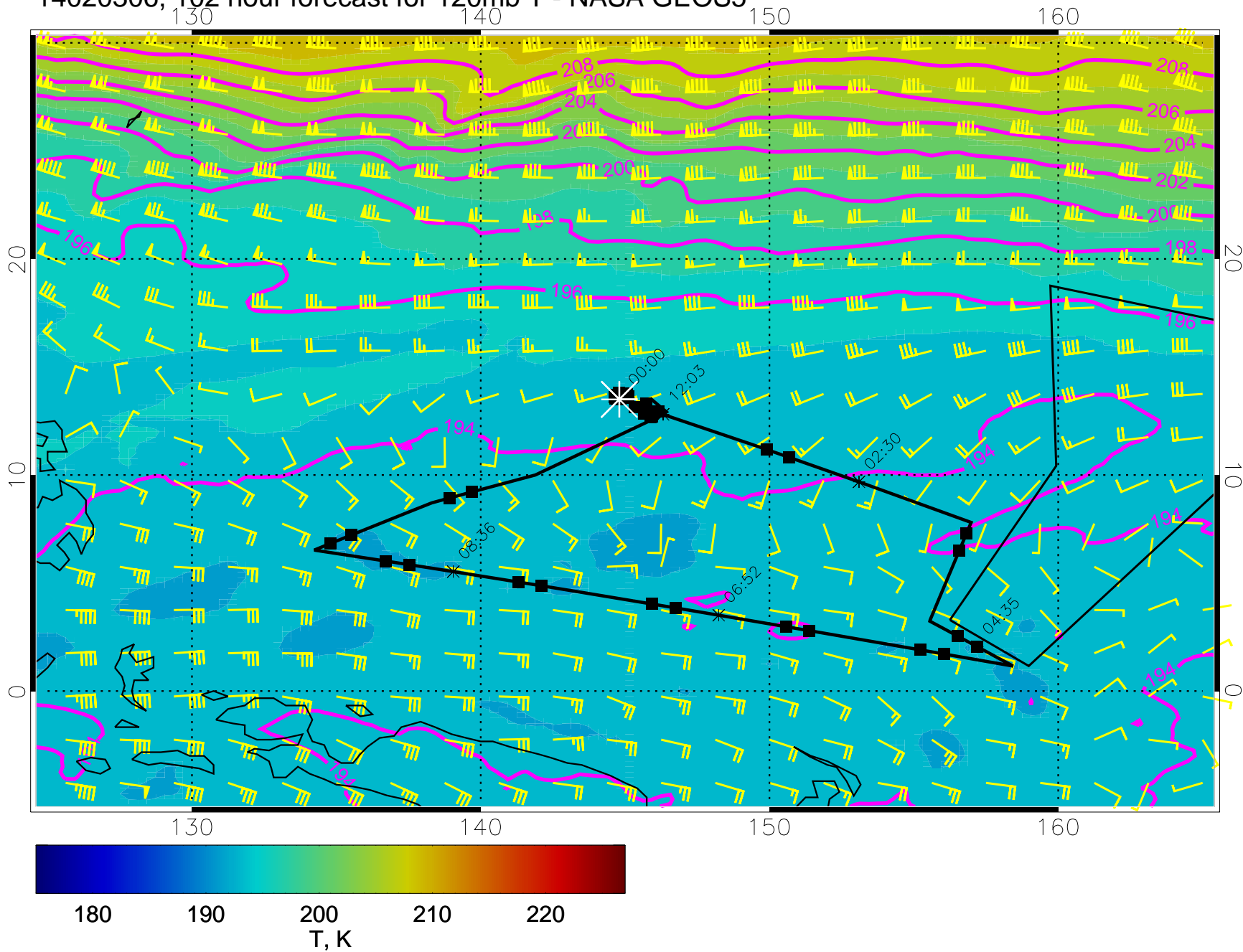
14020218, 90 hour forecast for 120mb T - NASA GEOS5



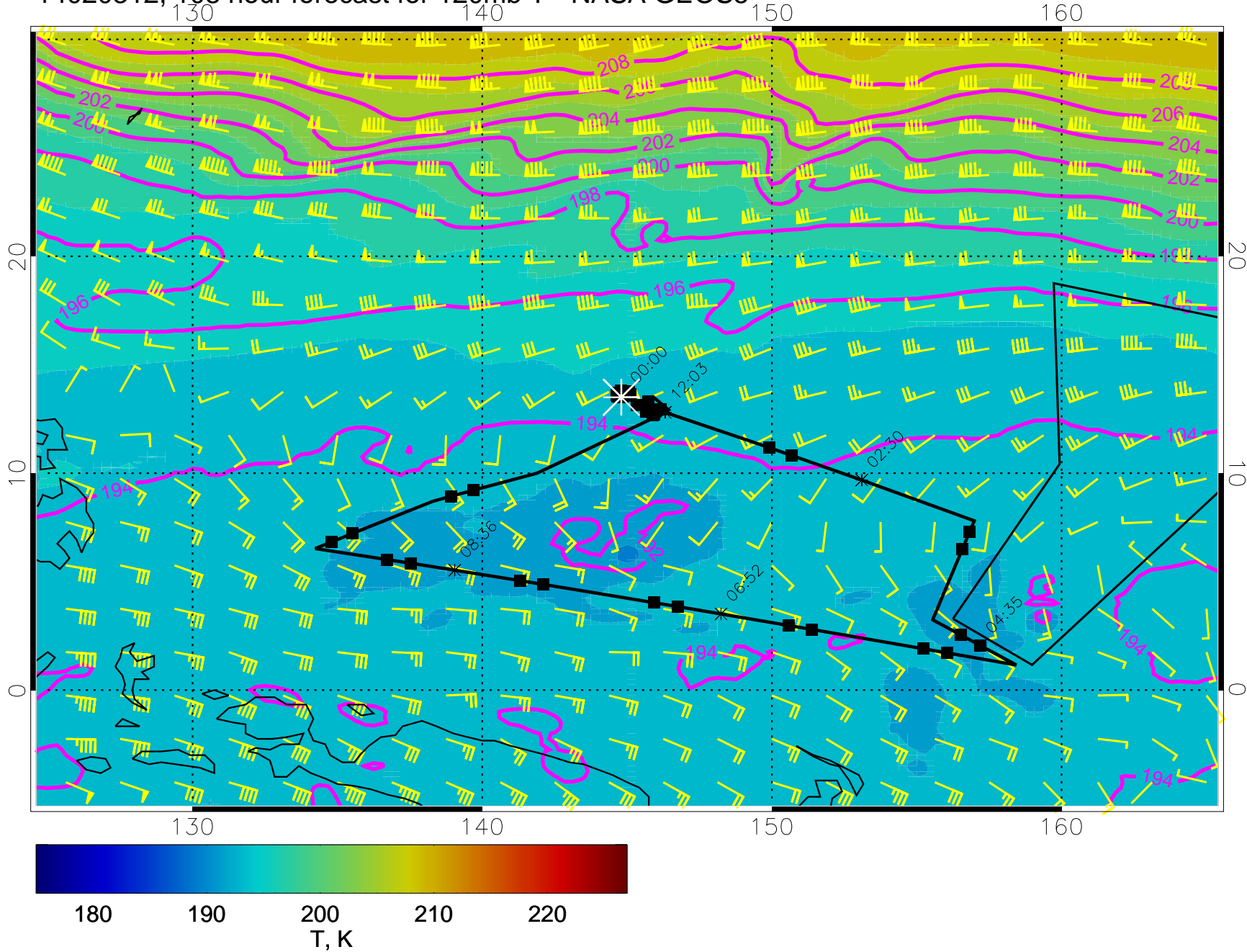
14020300, 96 hour forecast for 120mb T - NASA GEOS5



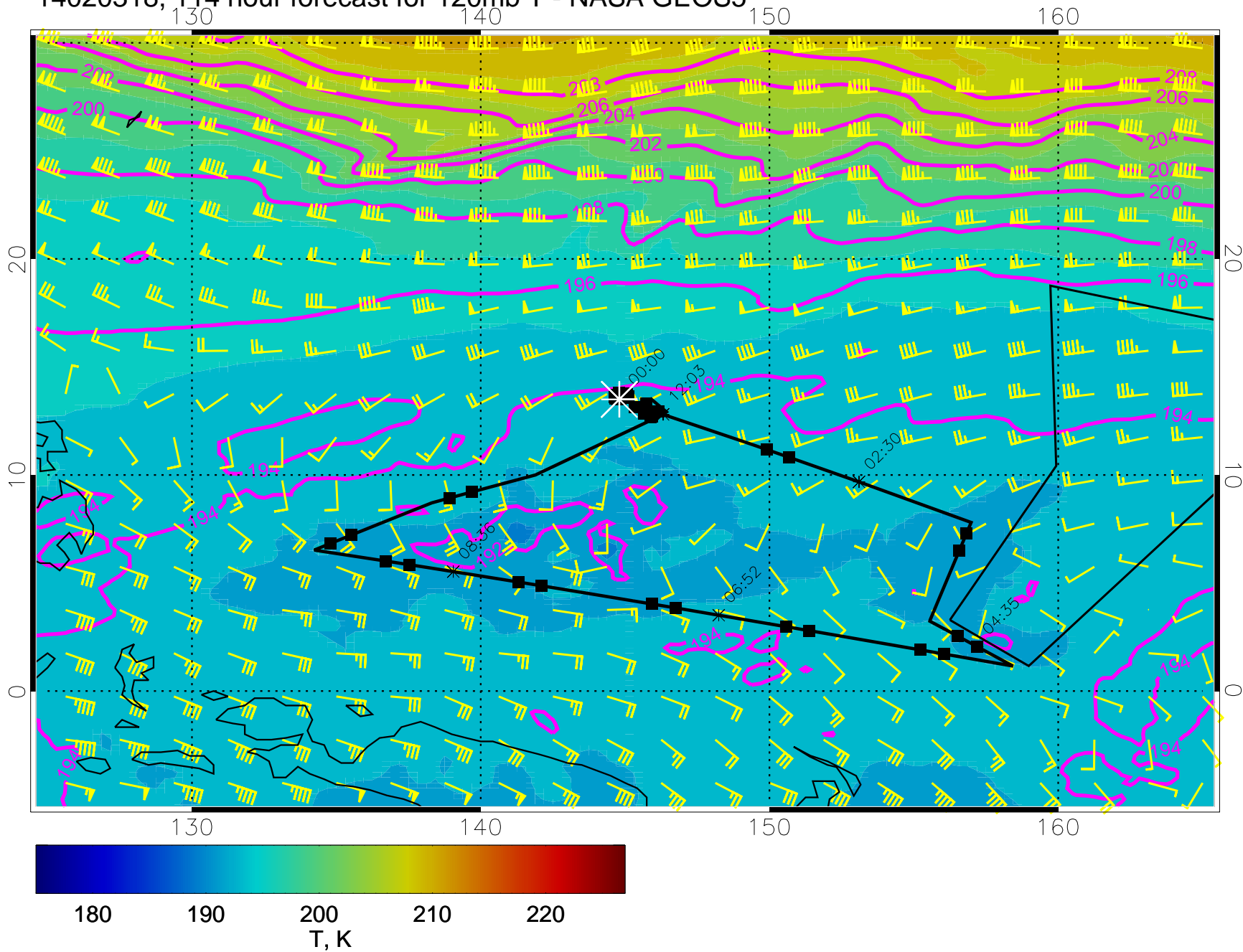
14020306, 102 hour forecast for 120mb T - NASA GEOS5



14020312, 108 hour forecast for 120mb T - NASA GEOS5



14020318, 114 hour forecast for 120mb T - NASA GEOS5



14020400, 120 hour forecast for 120mb T - NASA GEOS5

