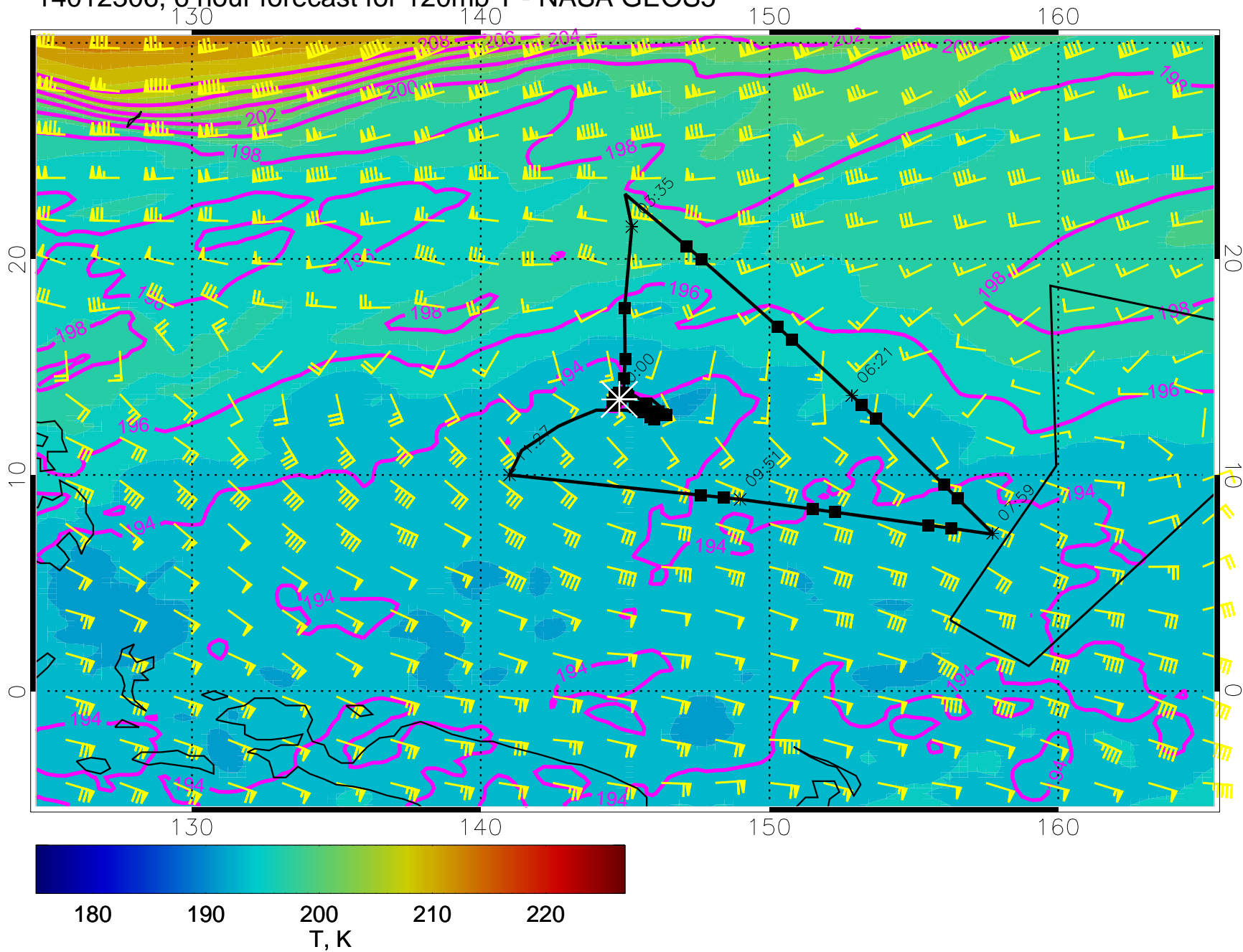
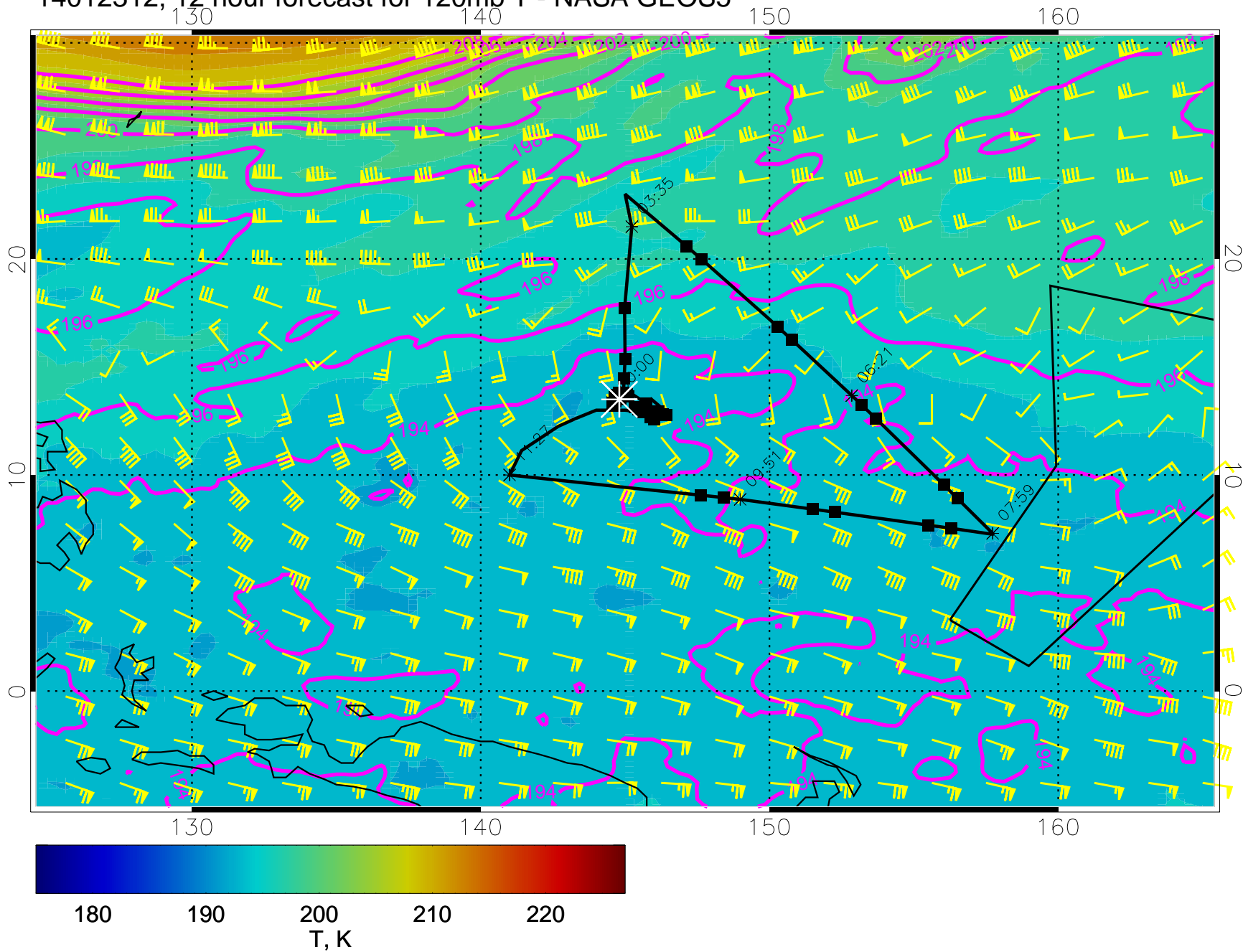


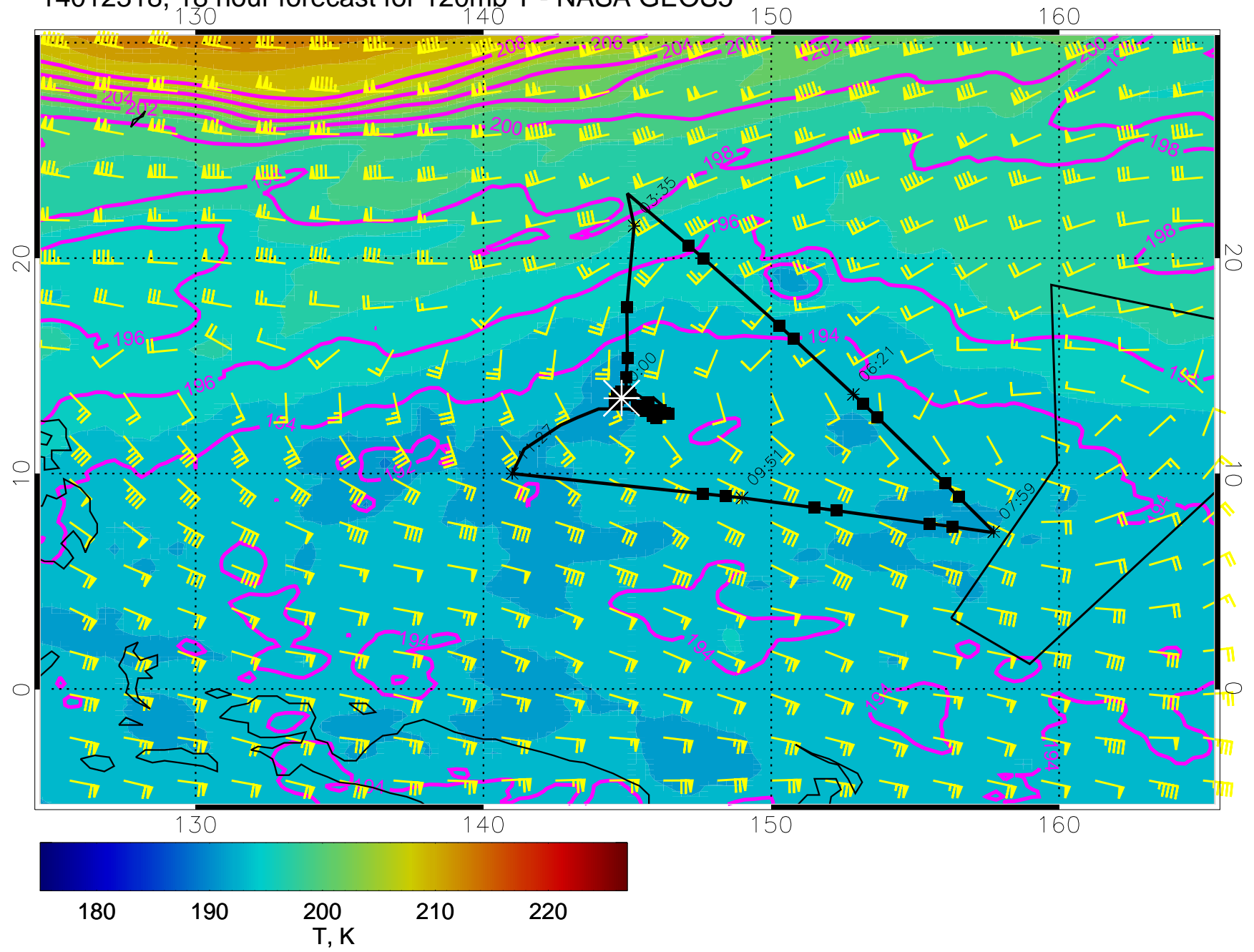
14012306, 6 hour forecast for 120mb T - NASA GEOS5



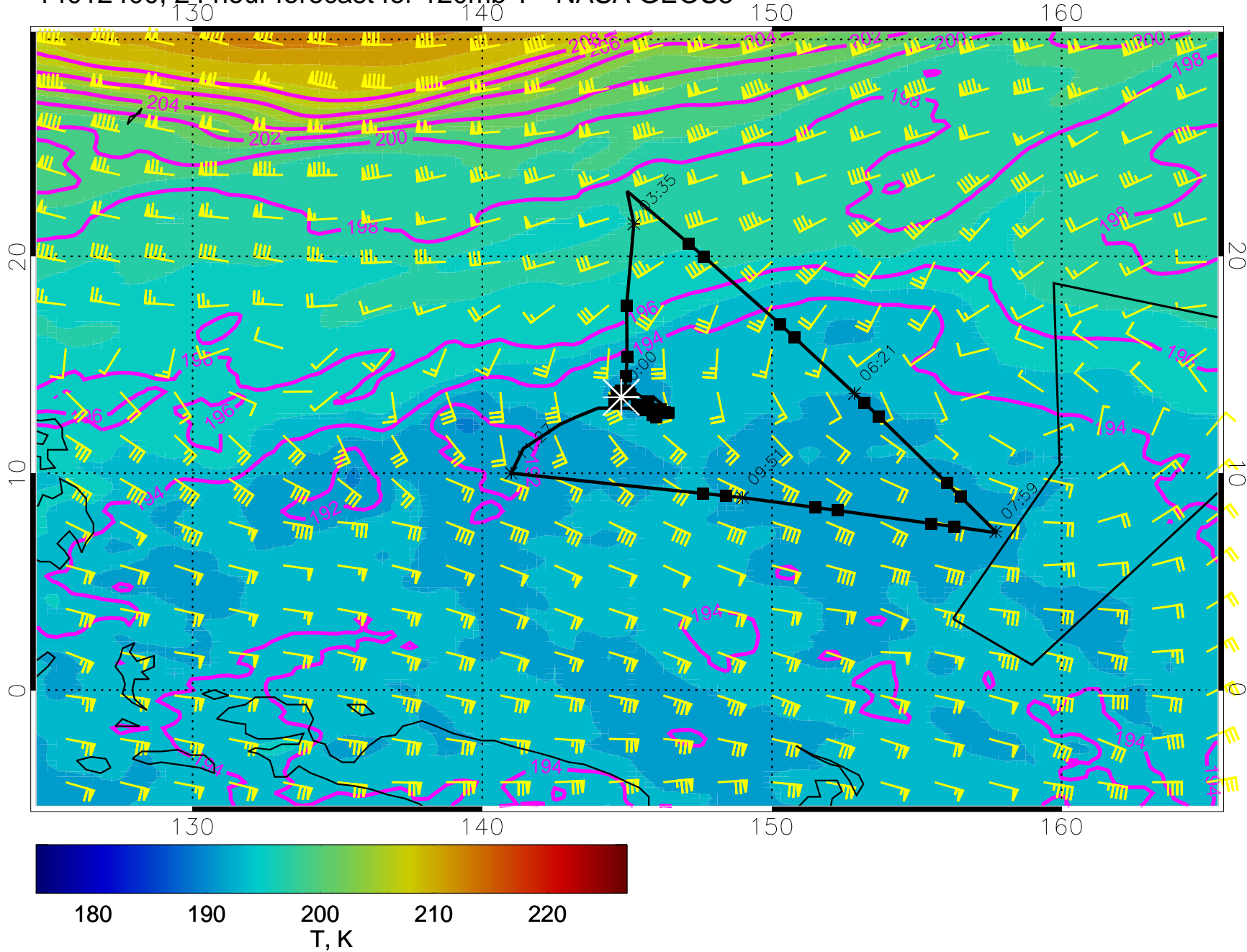
14012312, 12 hour forecast for 120mb T - NASA GEOS5



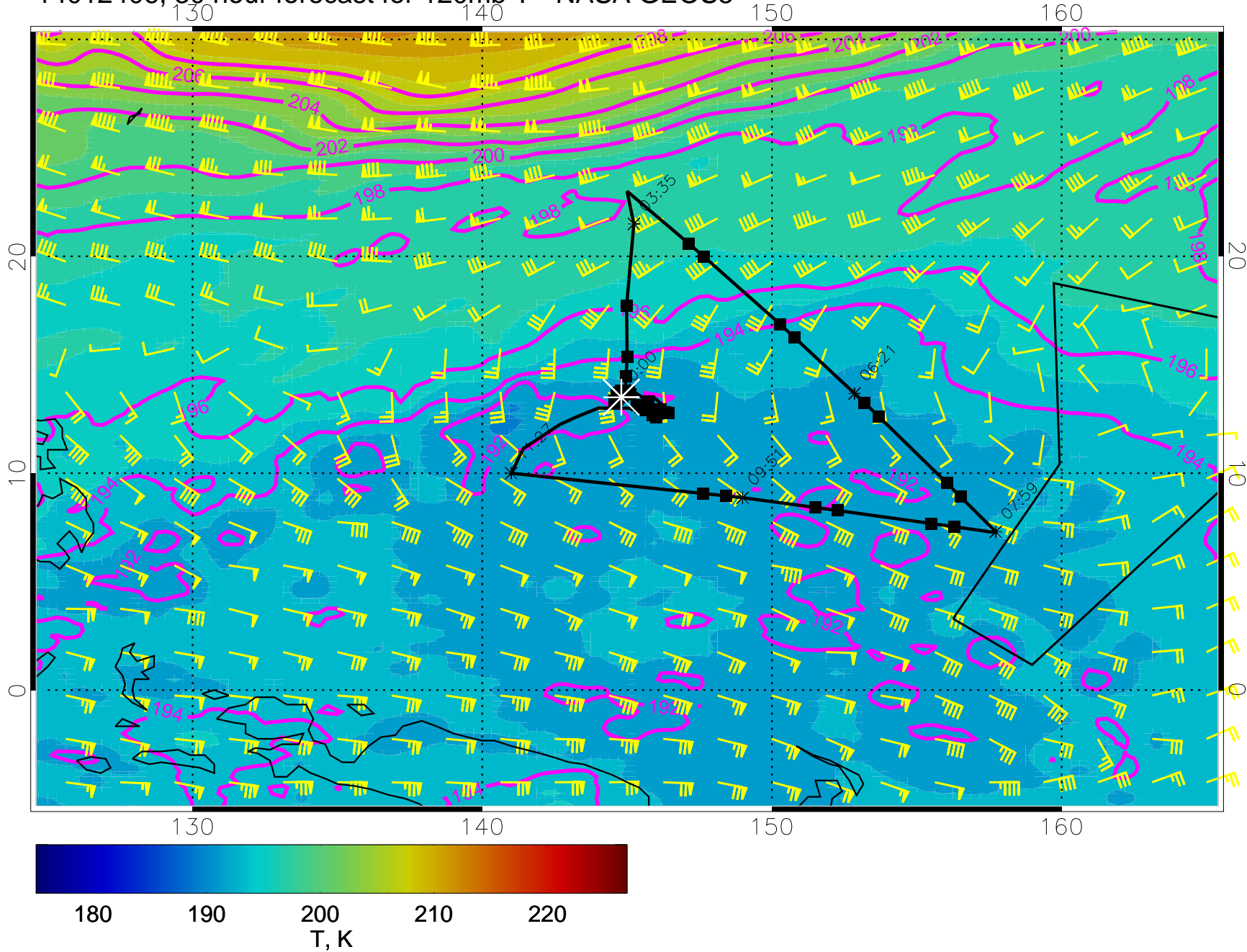
14012318, 18 hour forecast for 120mb T - NASA GEOS5



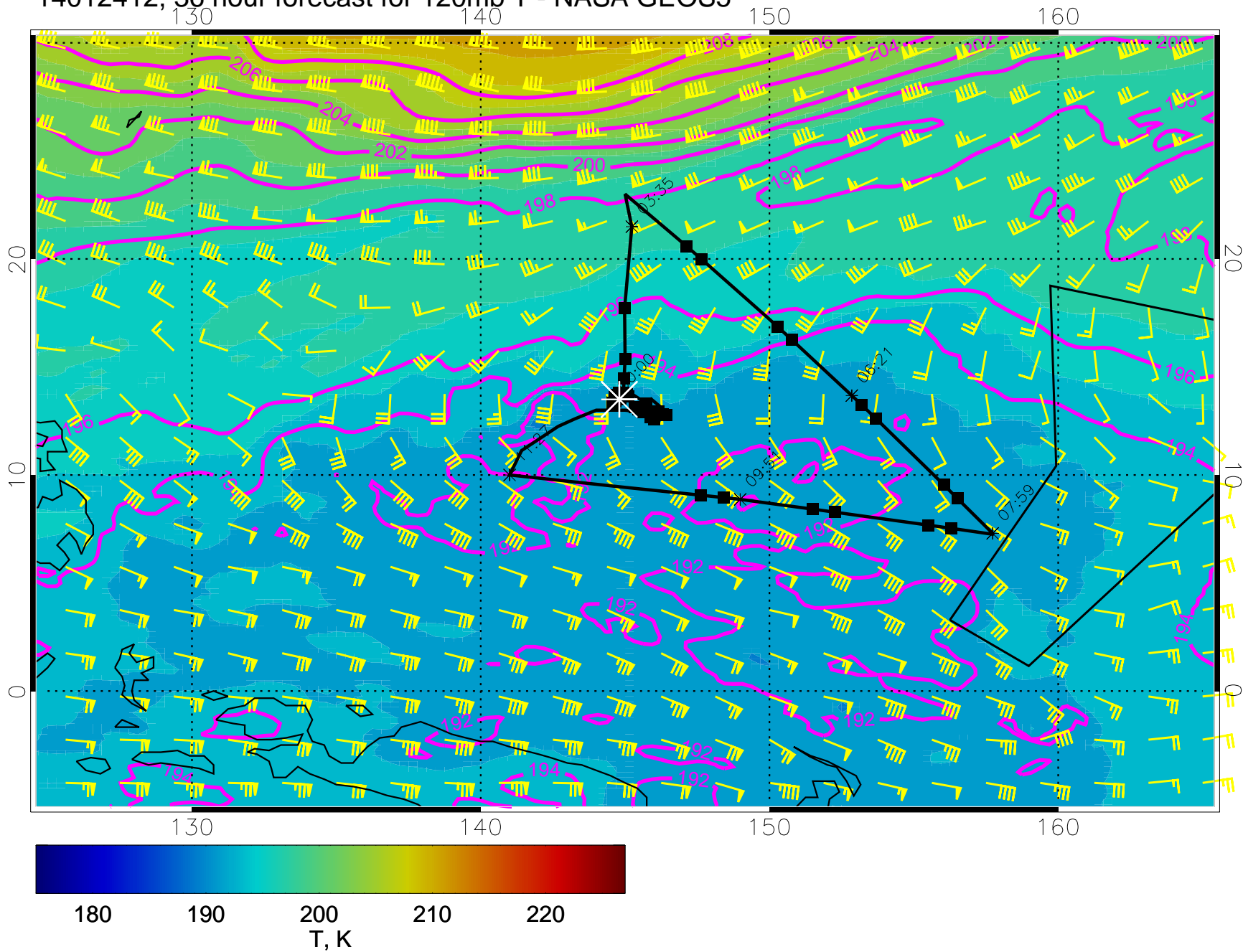
14012400, 24 hour forecast for 120mb T - NASA GEOS5



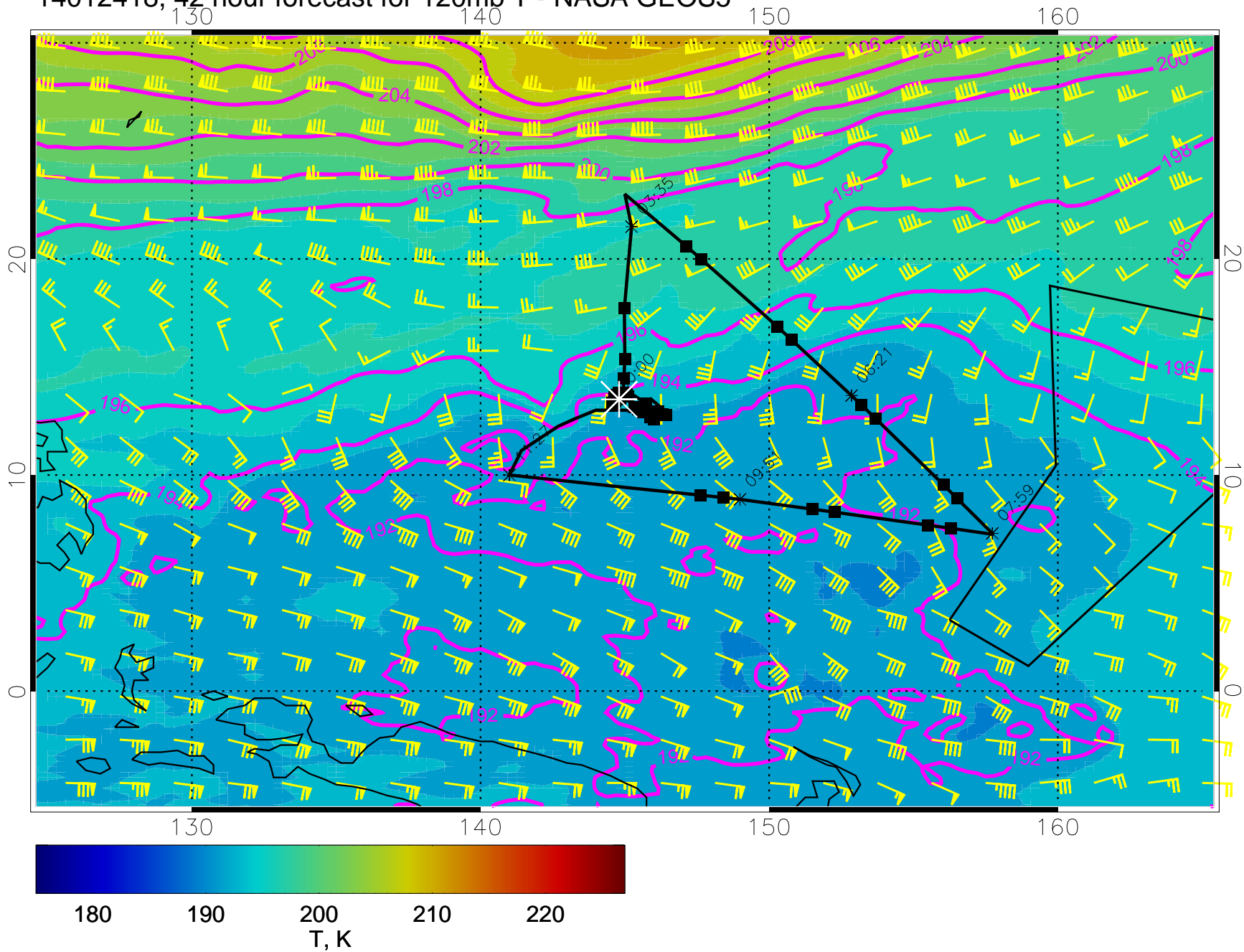
14012406, 30 hour forecast for 120mb T - NASA GEOS5



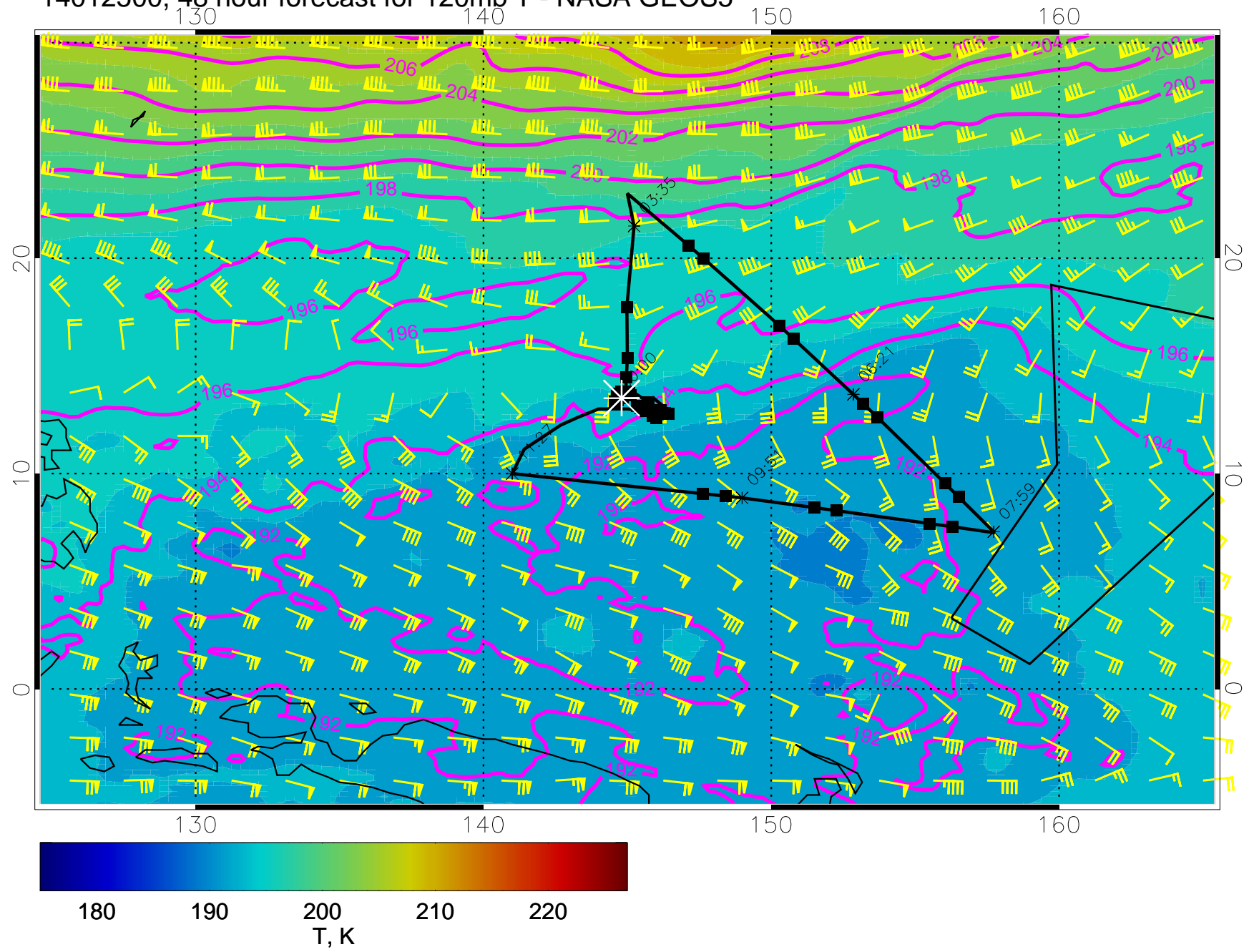
14012412, 36 hour forecast for 120mb T - NASA GEOS5



14012418, 42 hour forecast for 120mb T - NASA GEOS5

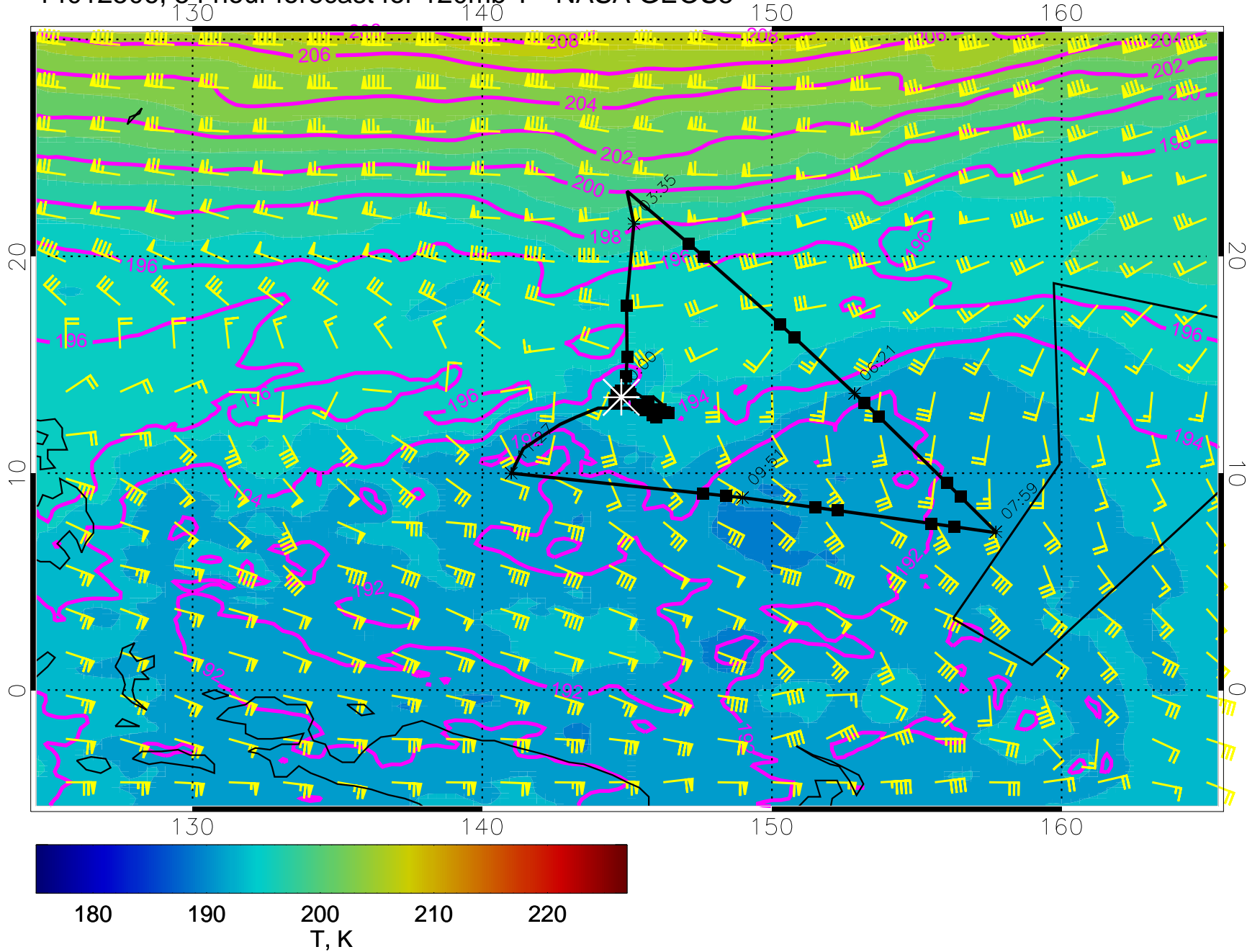


14012500, 48 hour forecast for 120mb T - NASA GEOS5

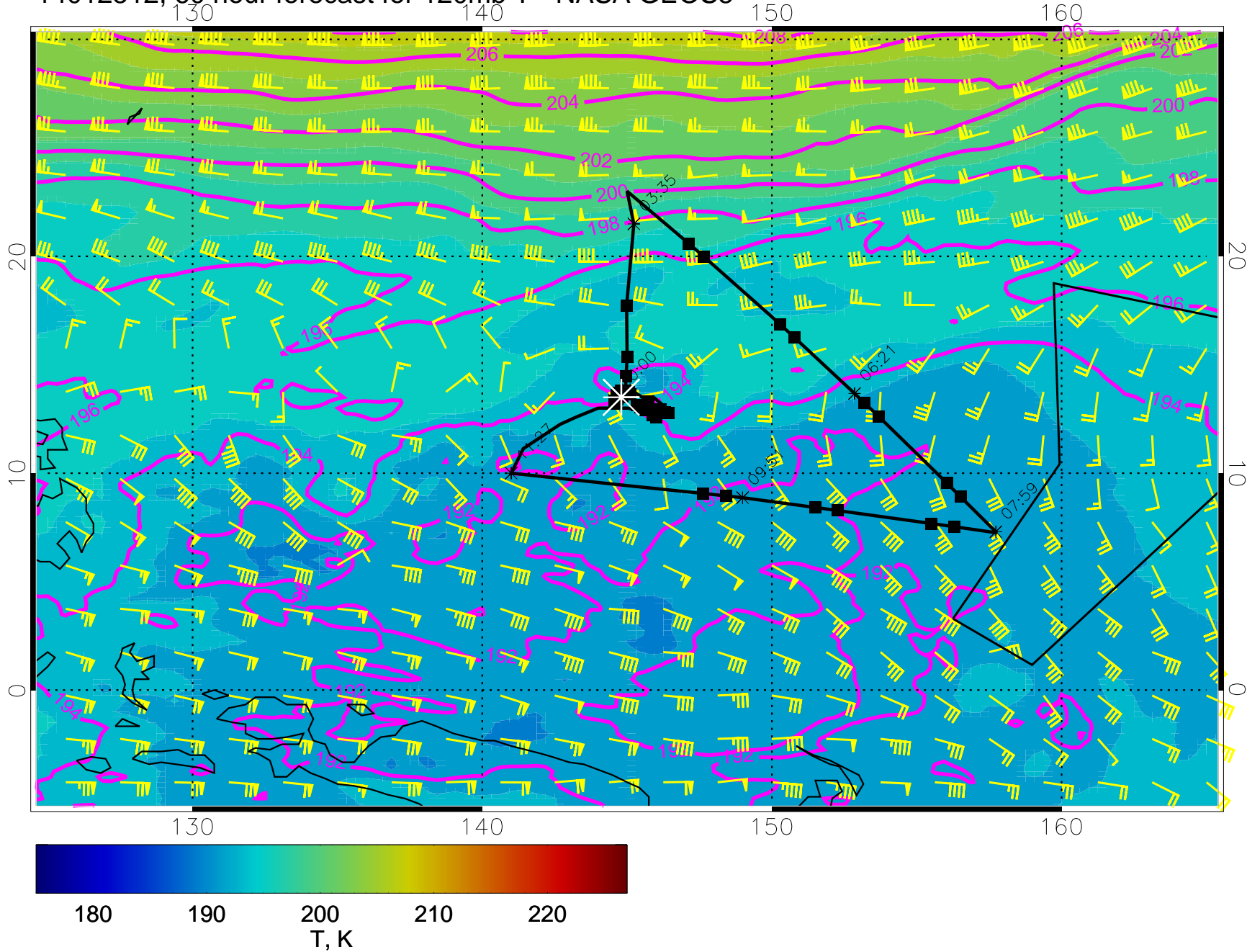




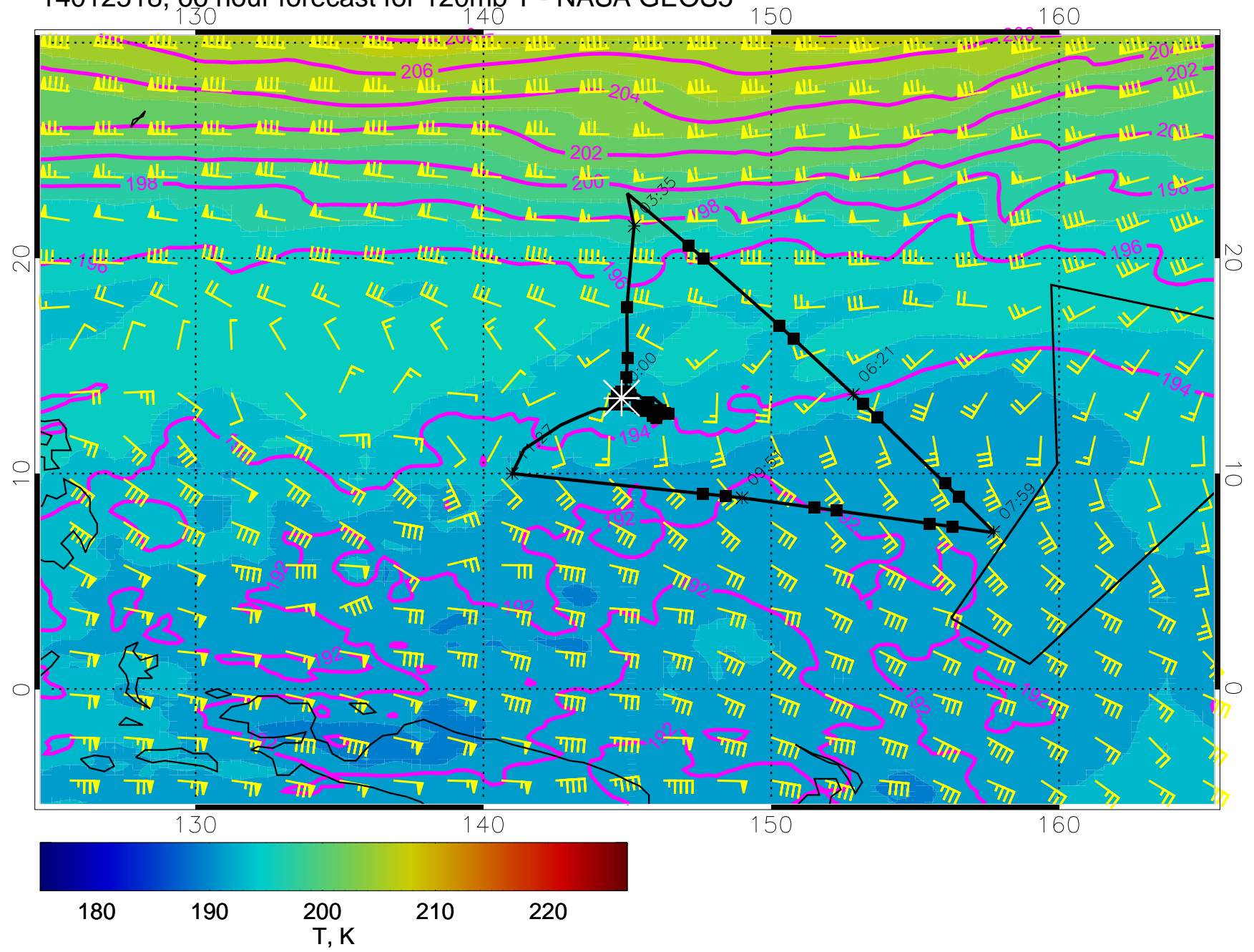
14012506, 54 hour forecast for 120mb T - NASA GEOS5



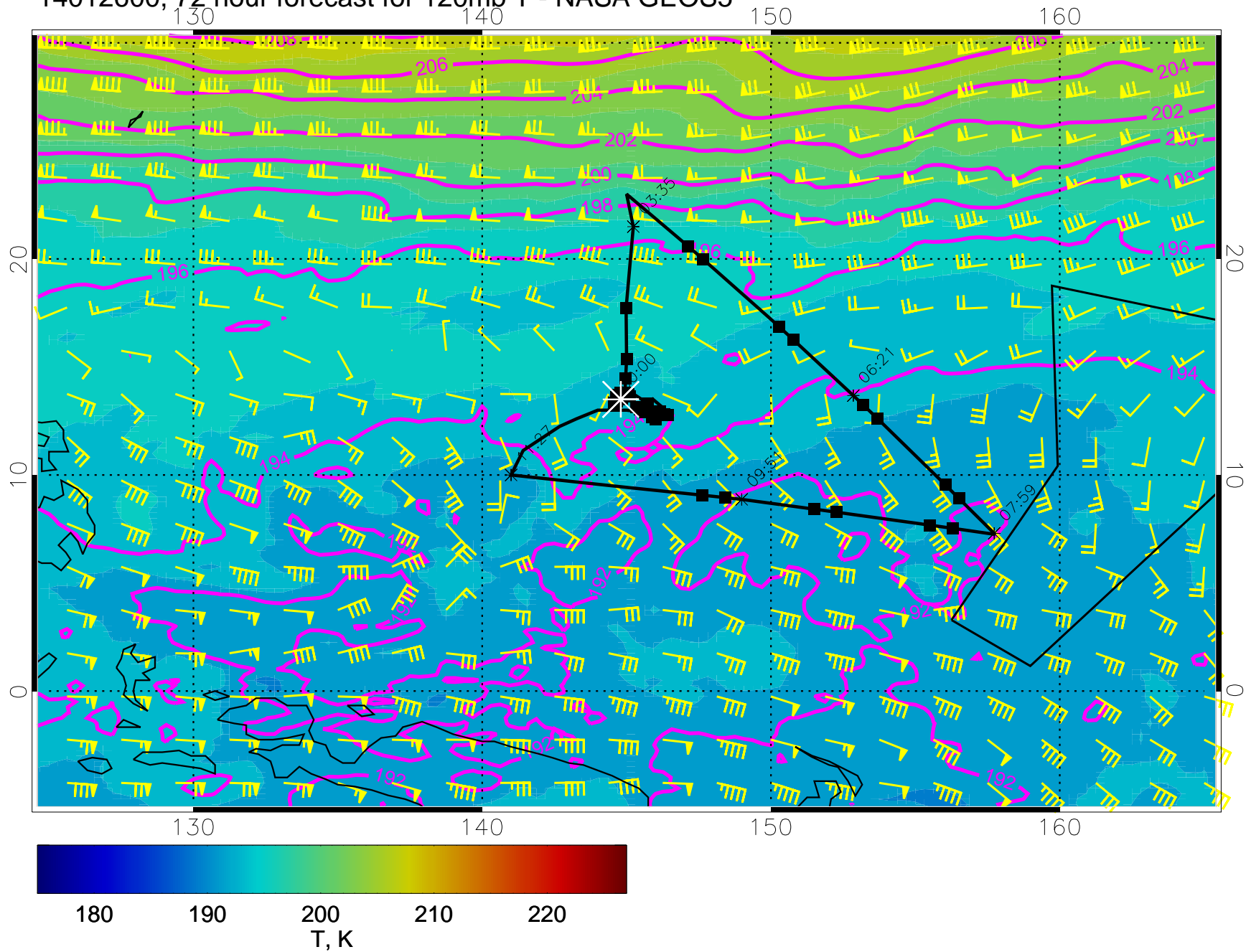
14012512, 60 hour forecast for 120mb T - NASA GEOS5



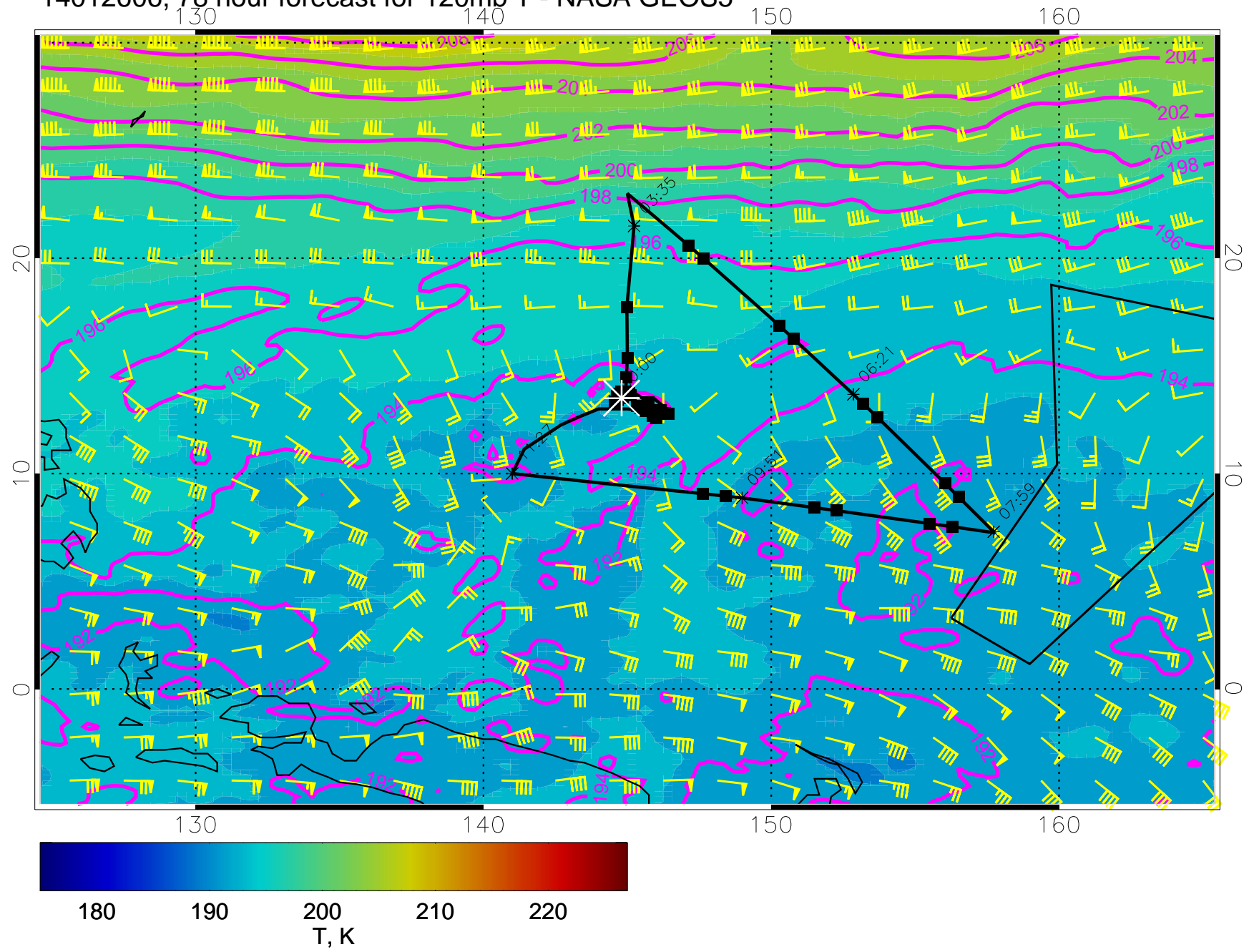
14012518, 66 hour forecast for 120mb T - NASA GEOS5



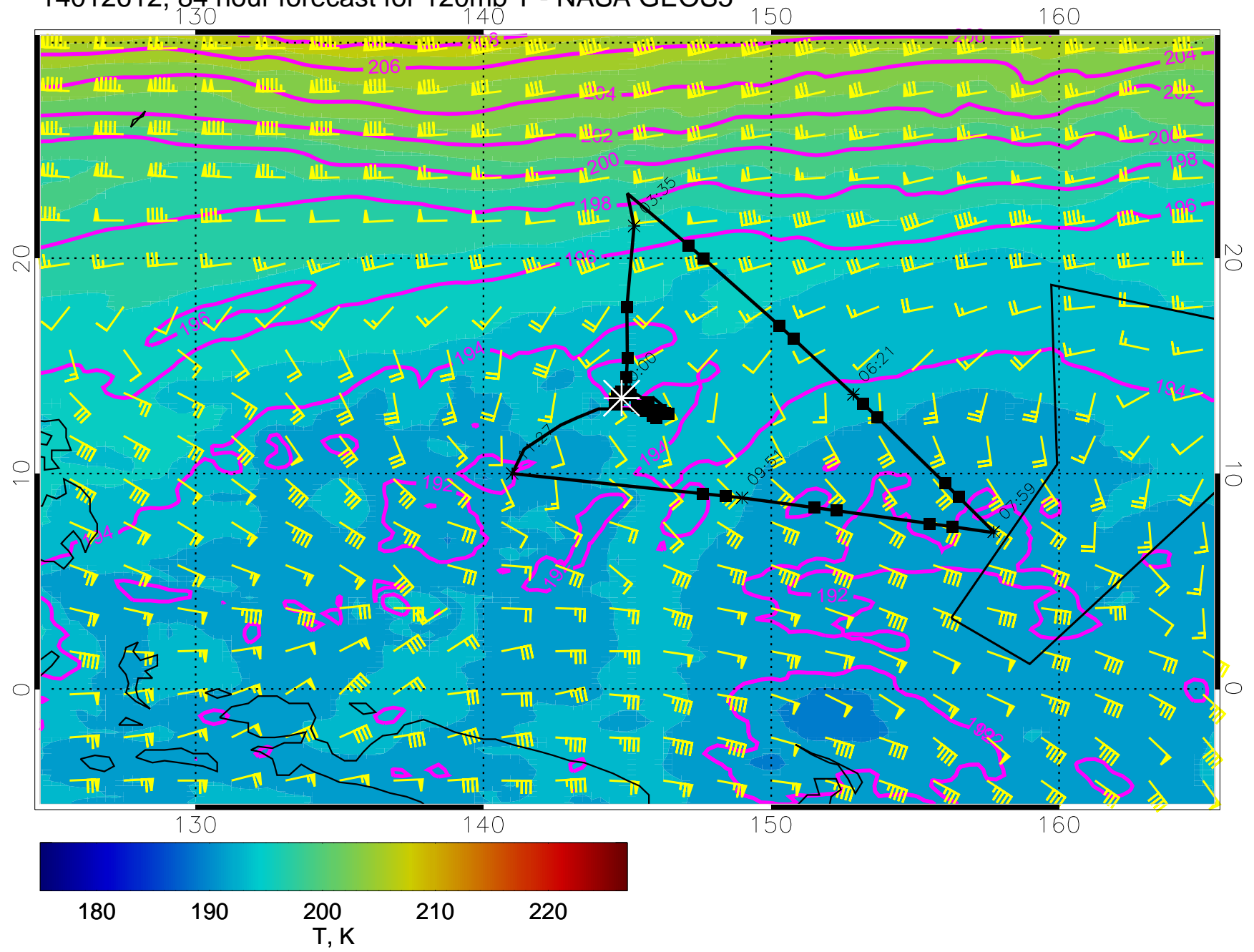
14012600, 72 hour forecast for 120mb T - NASA GEOS5



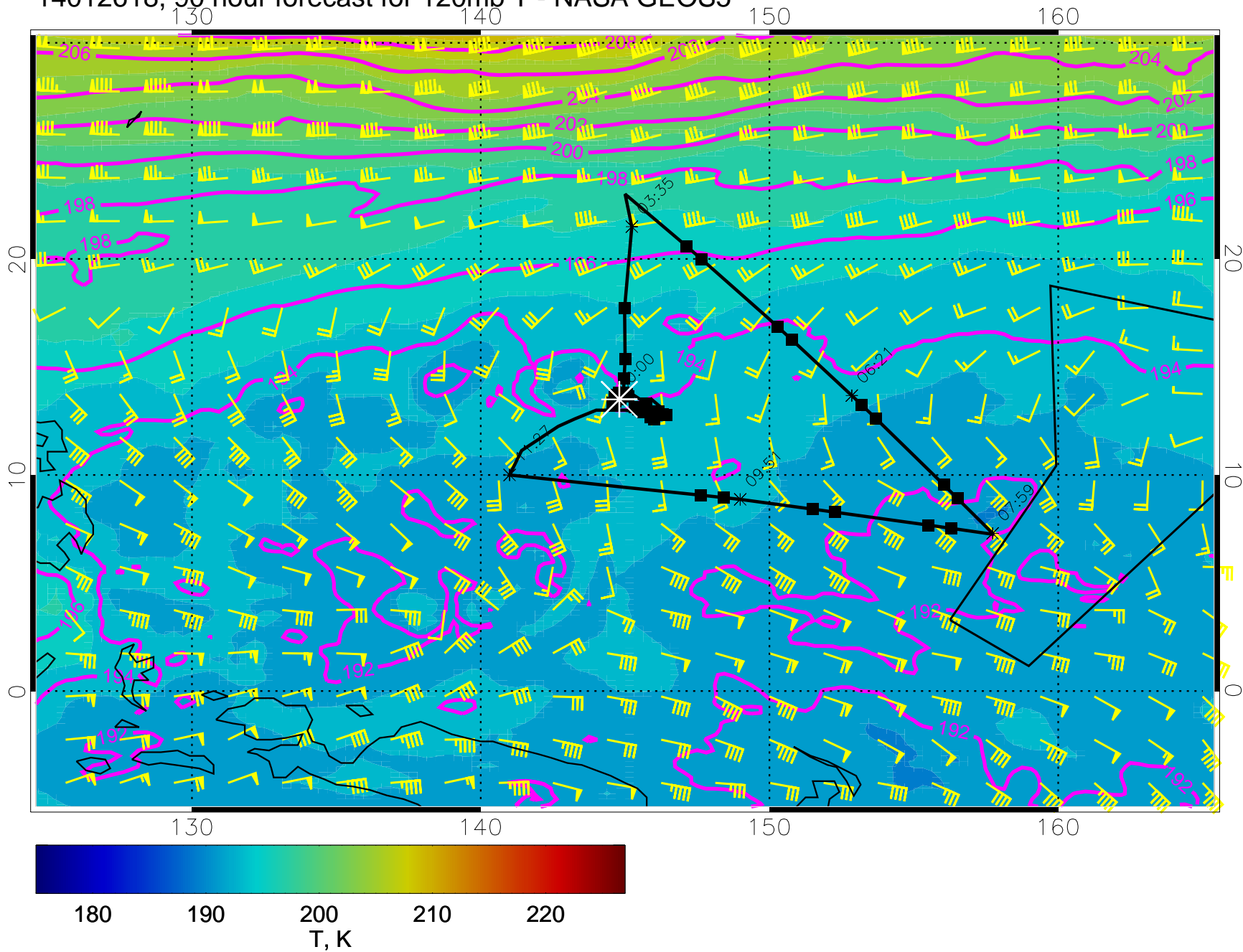
14012606, 78 hour forecast for 120mb T - NASA GEOS5



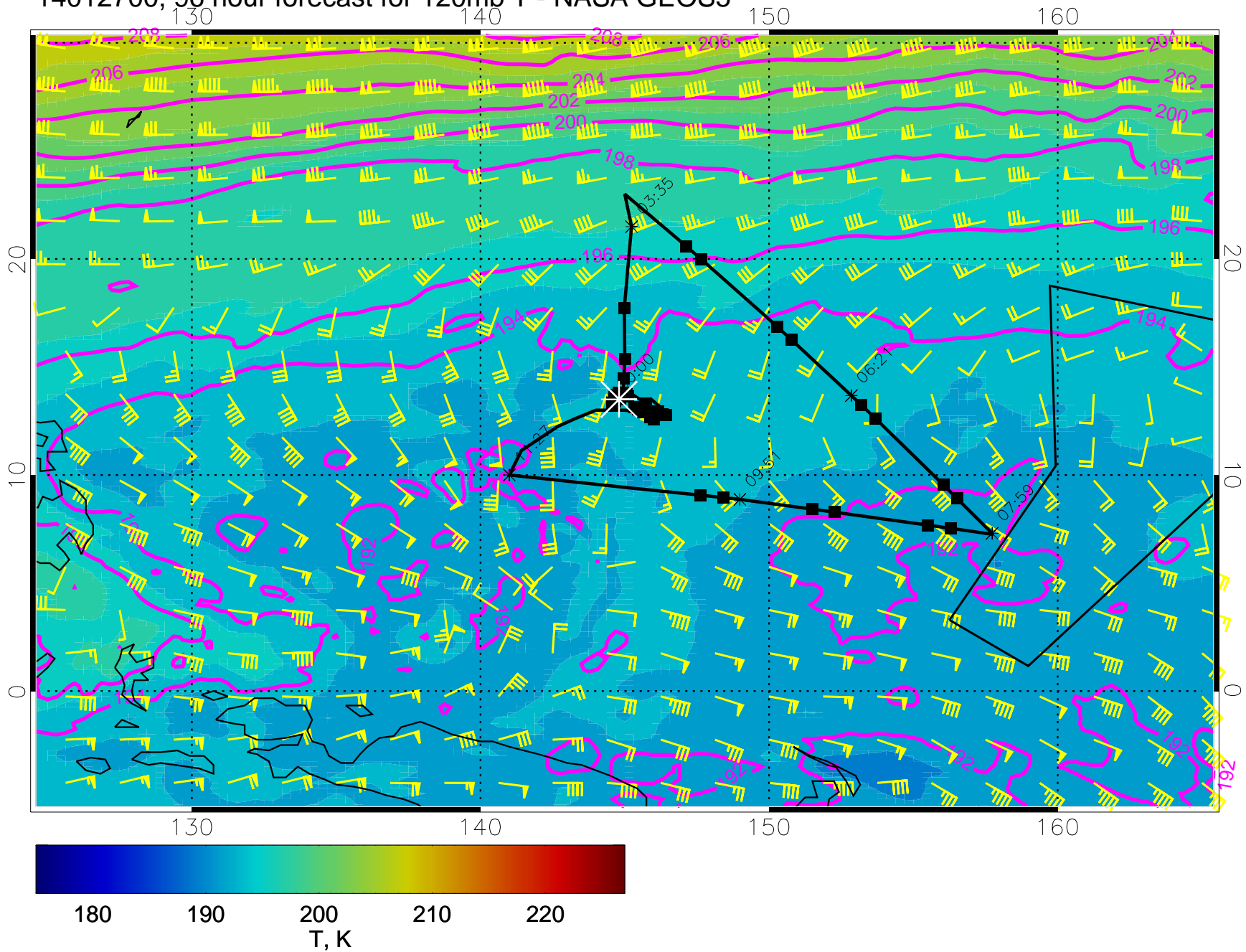
14012612, 84 hour forecast for 120mb T - NASA GEOS5



14012618, 90 hour forecast for 120mb T - NASA GEOS5

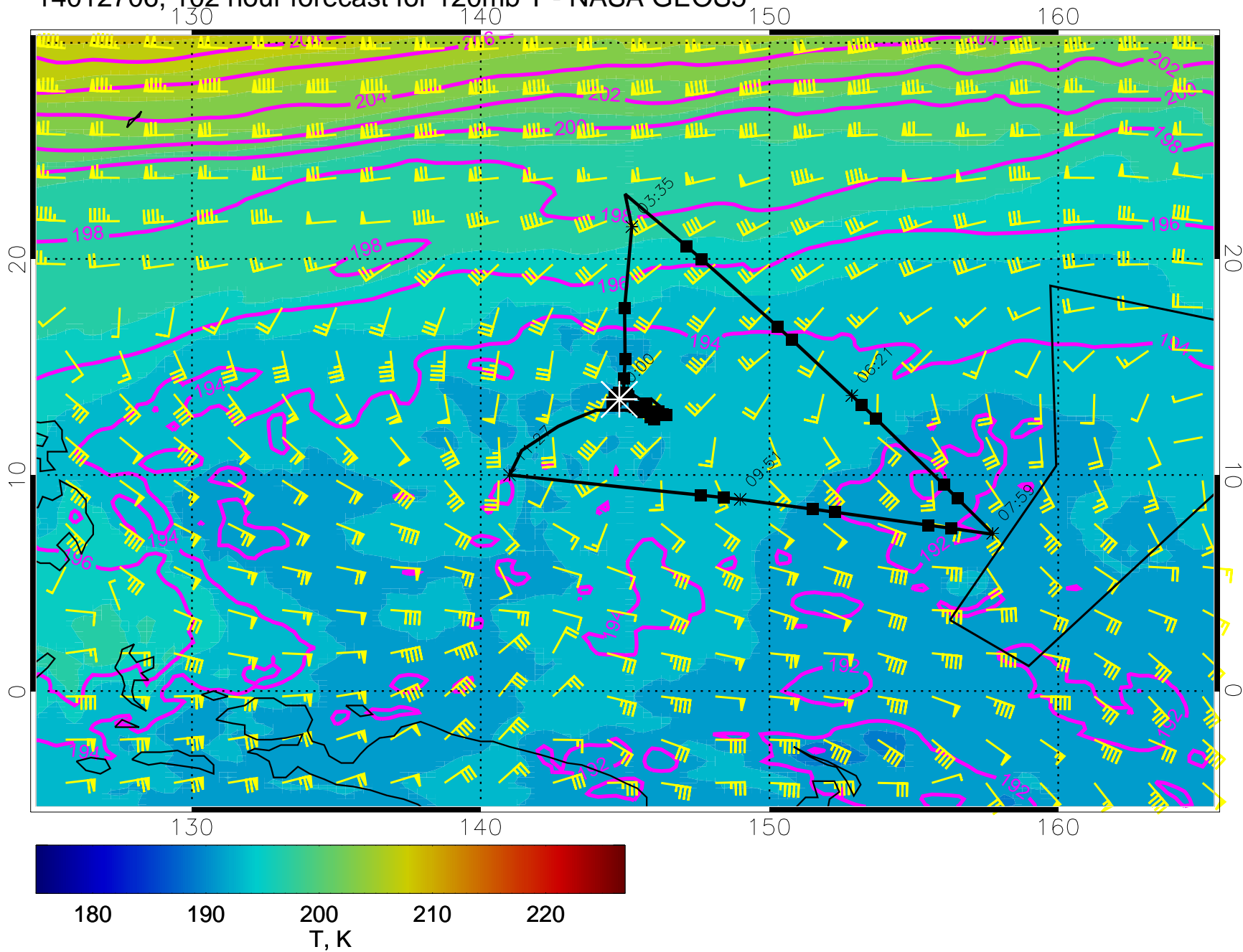


# 14012700, 96 hour forecast for 120mb T - NASA GEOS5

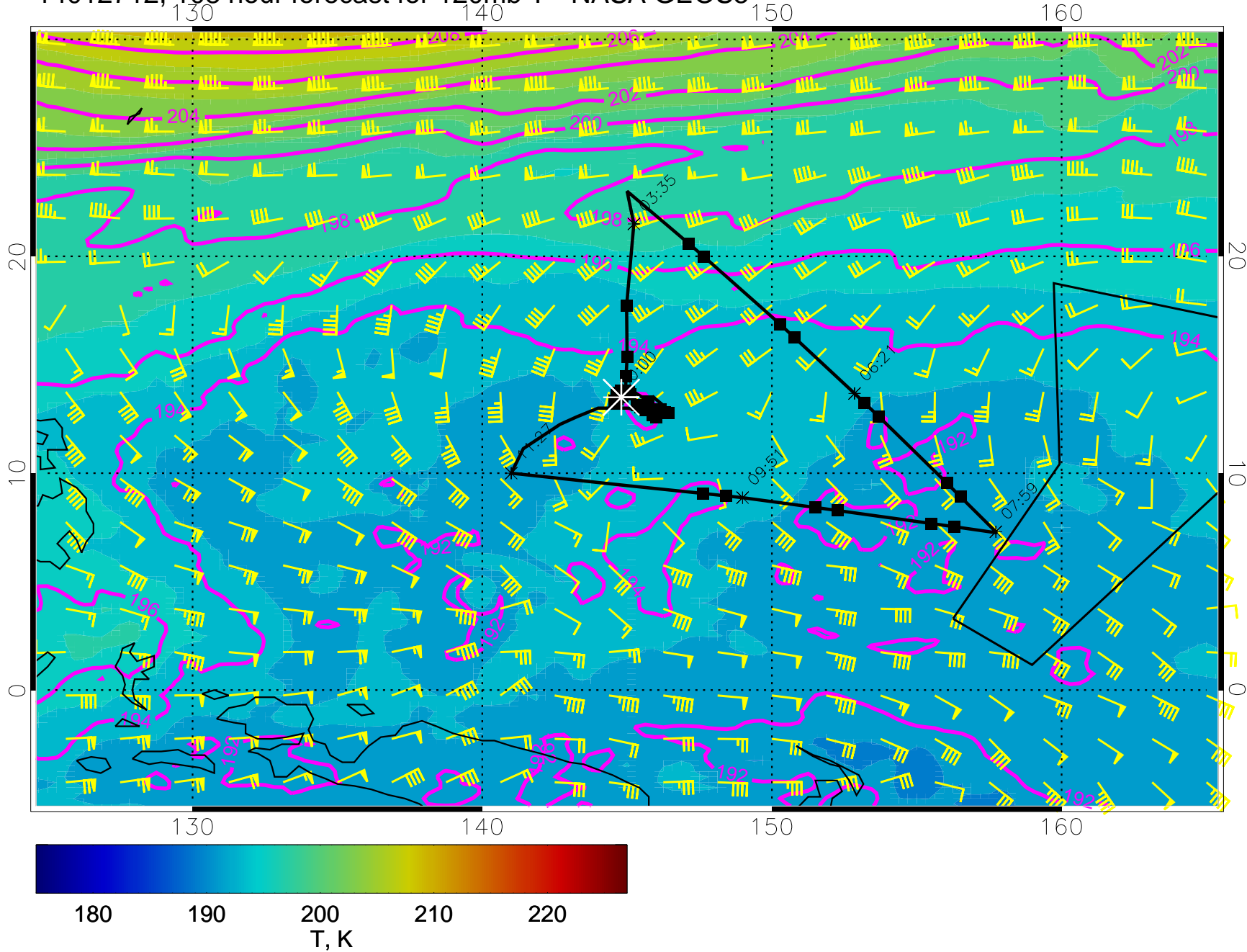




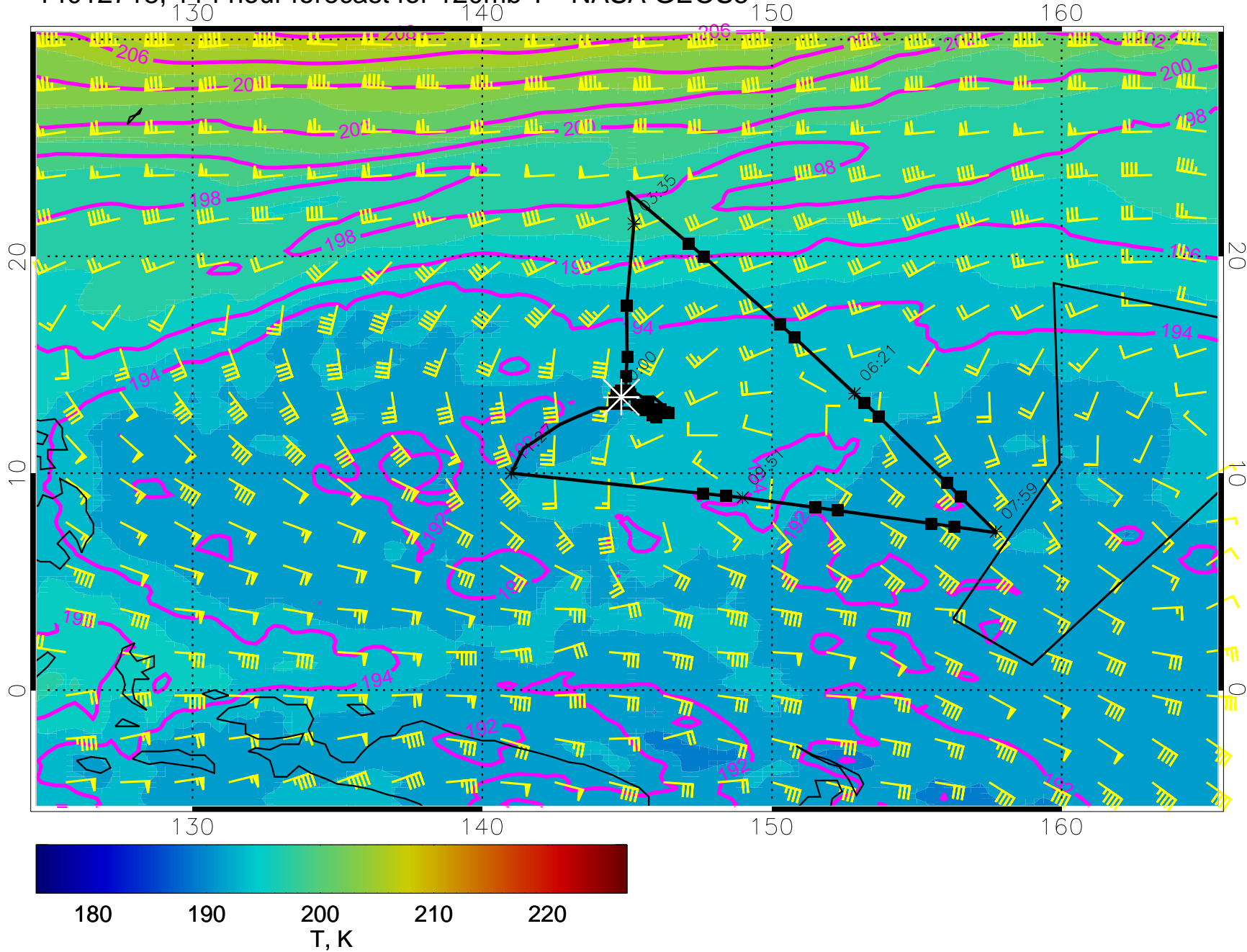
14012706, 102 hour forecast for 120mb T - NASA GEOS5



14012712, 108 hour forecast for 120mb T - NASA GEOS5



14012718, 114 hour forecast for 120mb T - NASA GEOS5



14012800, 120 hour forecast for 120mb T - NASA GEOS5

