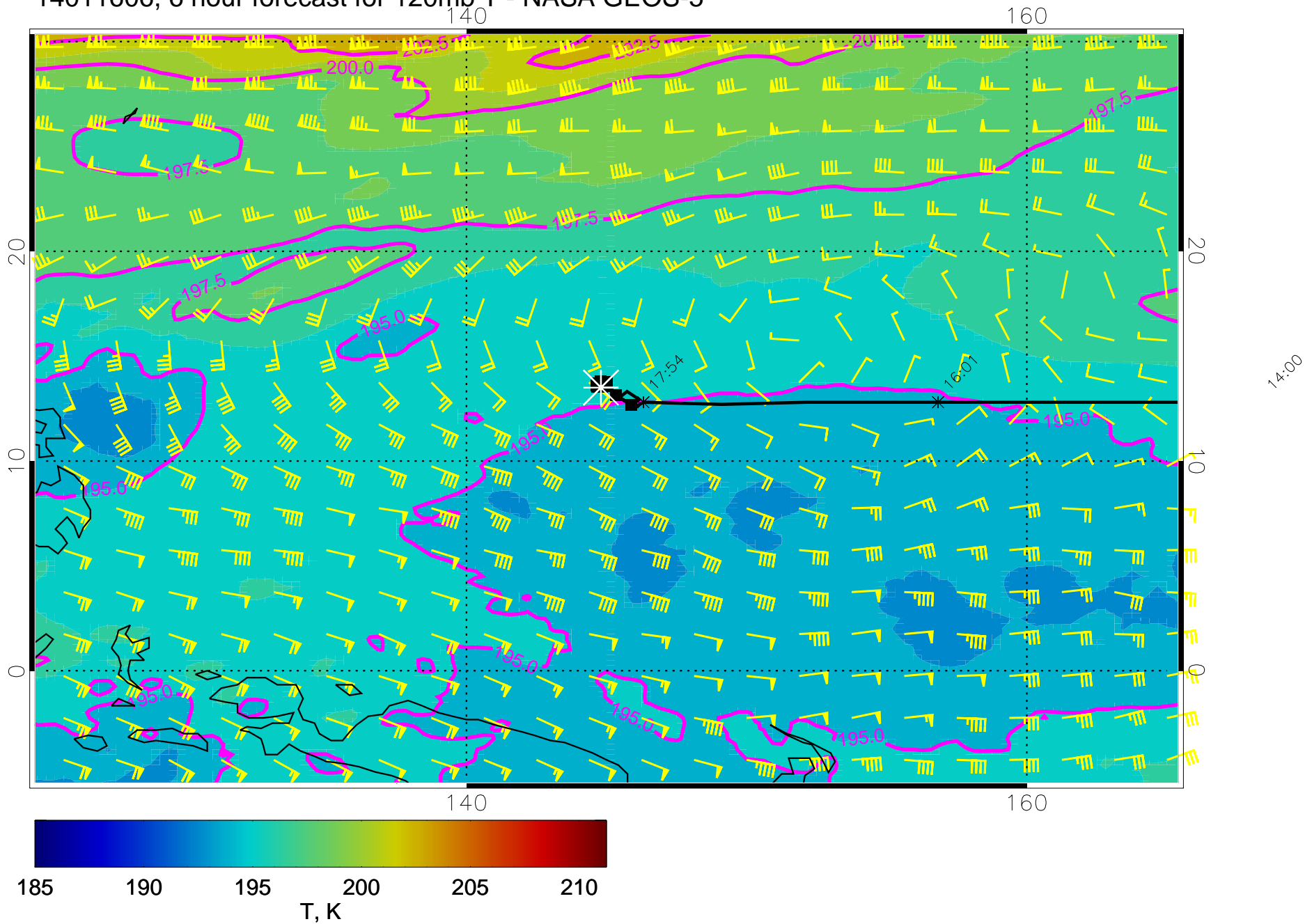
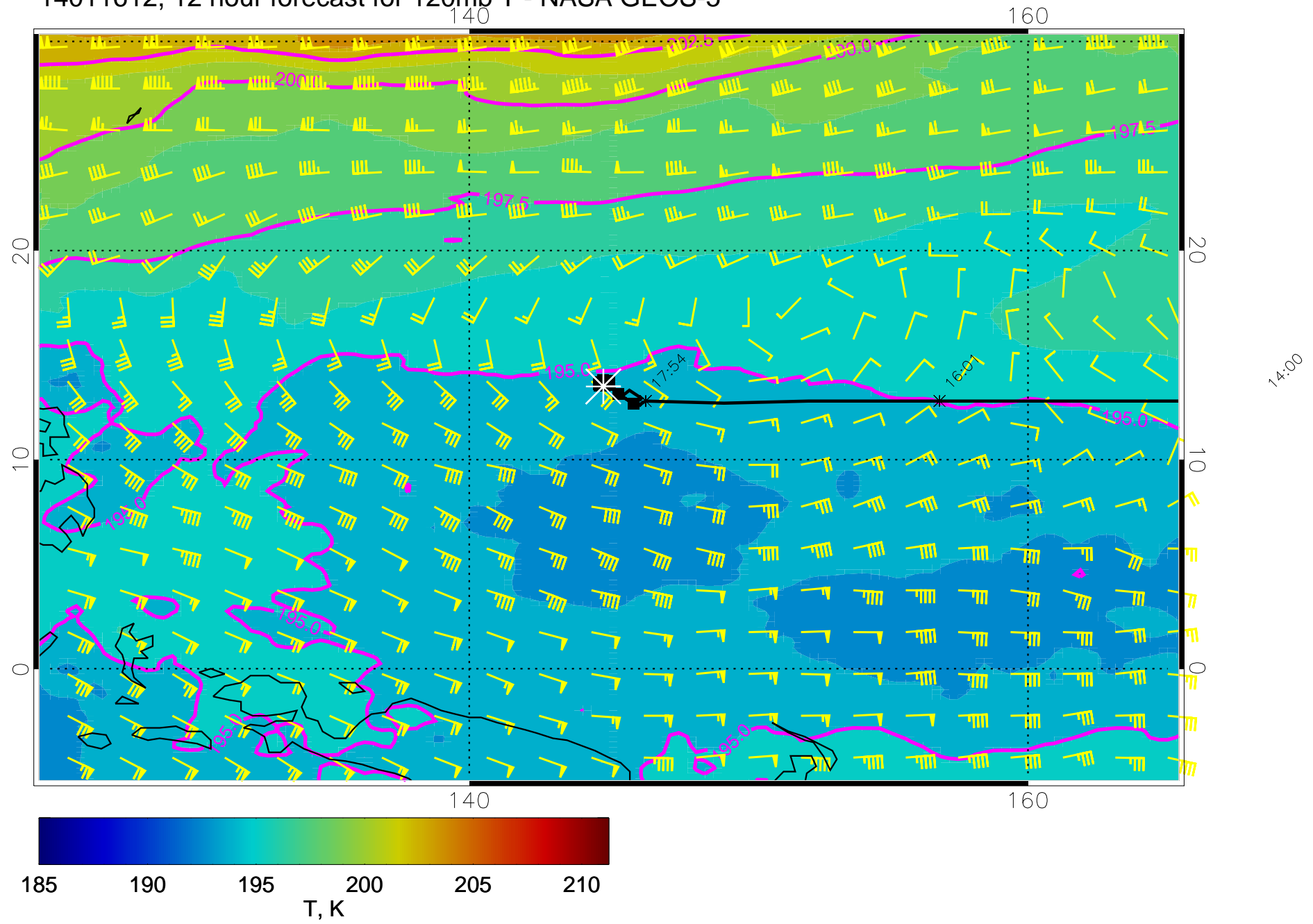


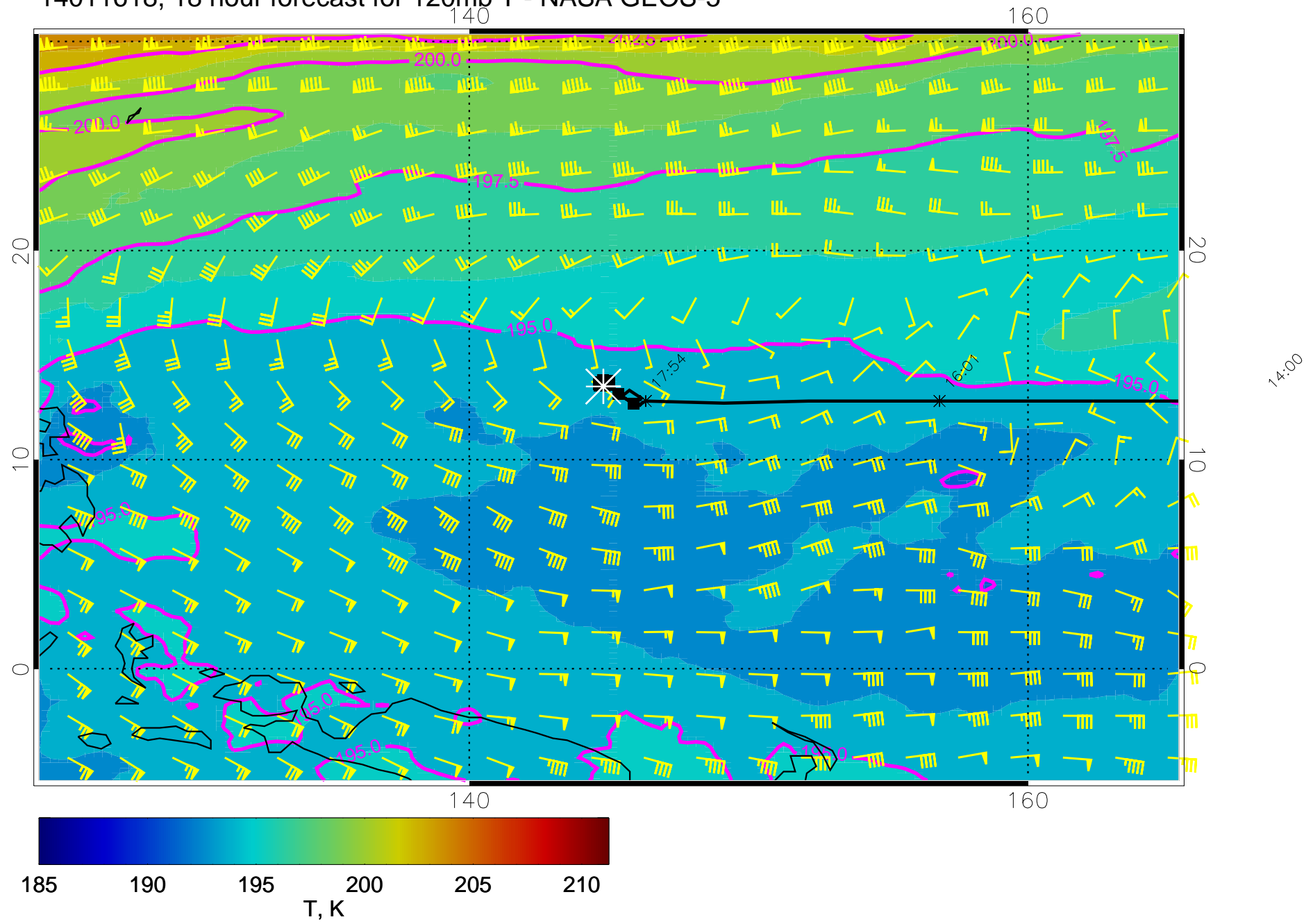
14011606, 6 hour forecast for 120mb T - NASA GEOS-5



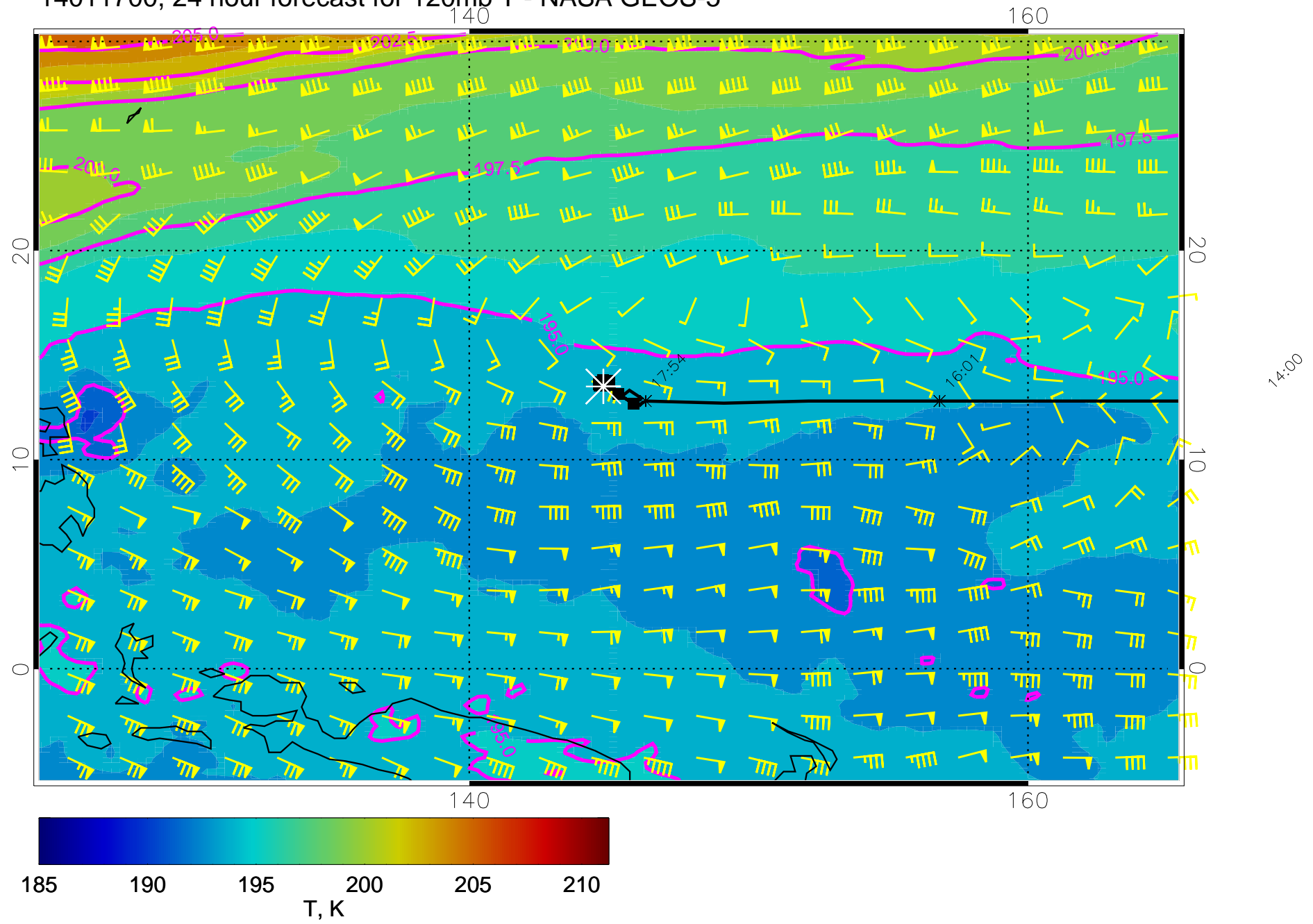
14011612, 12 hour forecast for 120mb T - NASA GEOS-5



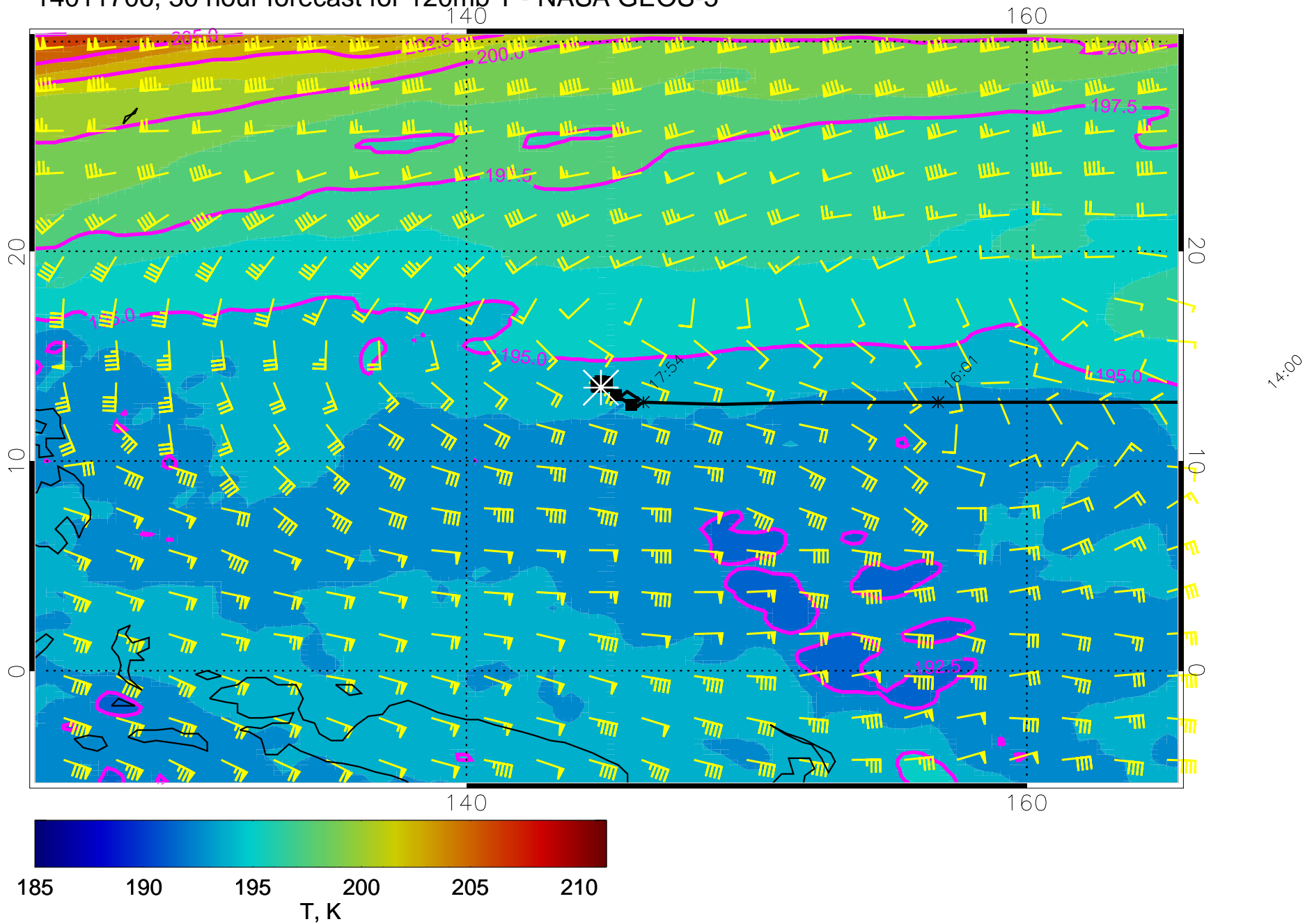
14011618, 18 hour forecast for 120mb T - NASA GEOS-5



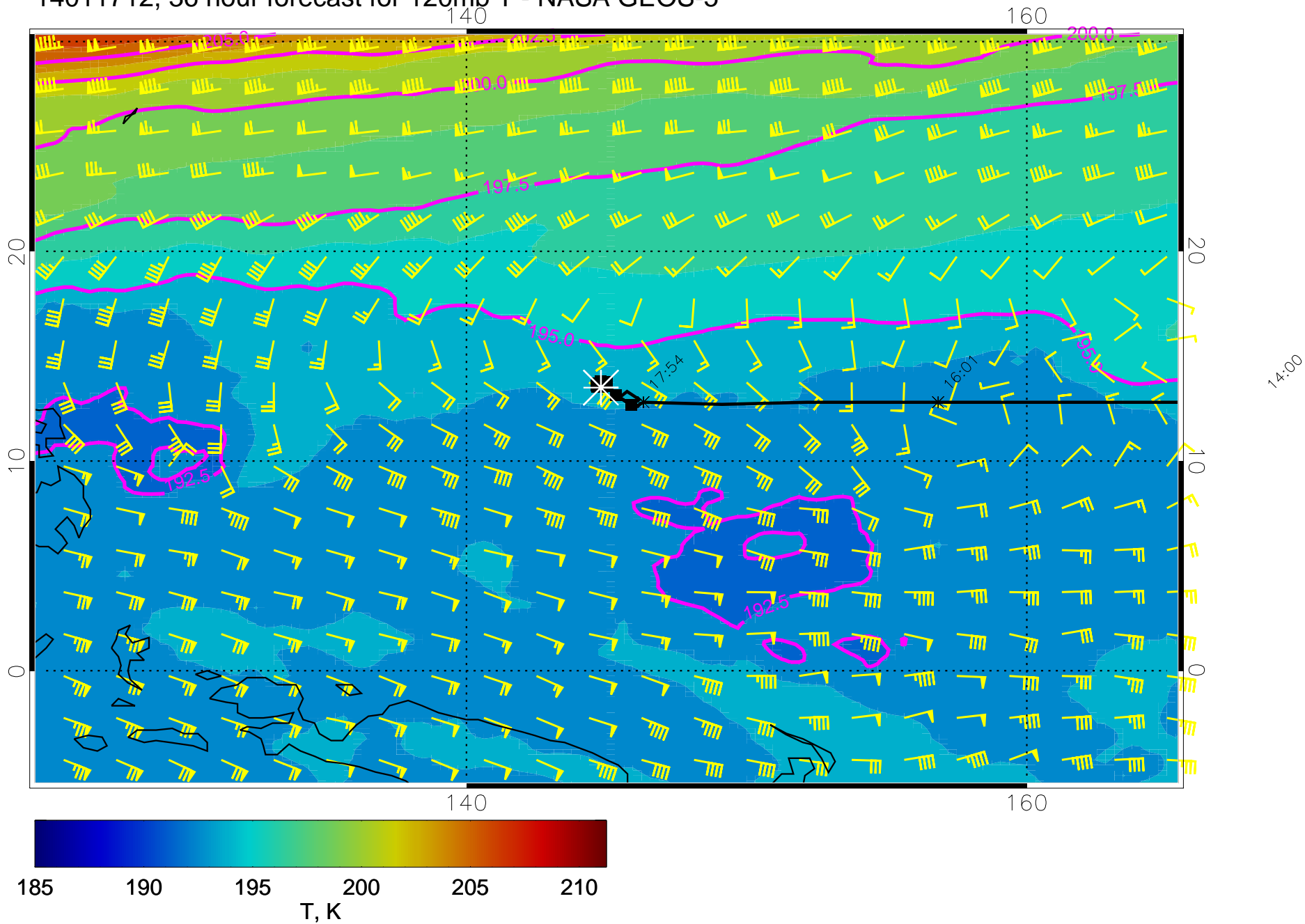
14011700, 24 hour forecast for 120mb T - NASA GEOS-5



14011706, 30 hour forecast for 120mb T - NASA GEOS-5

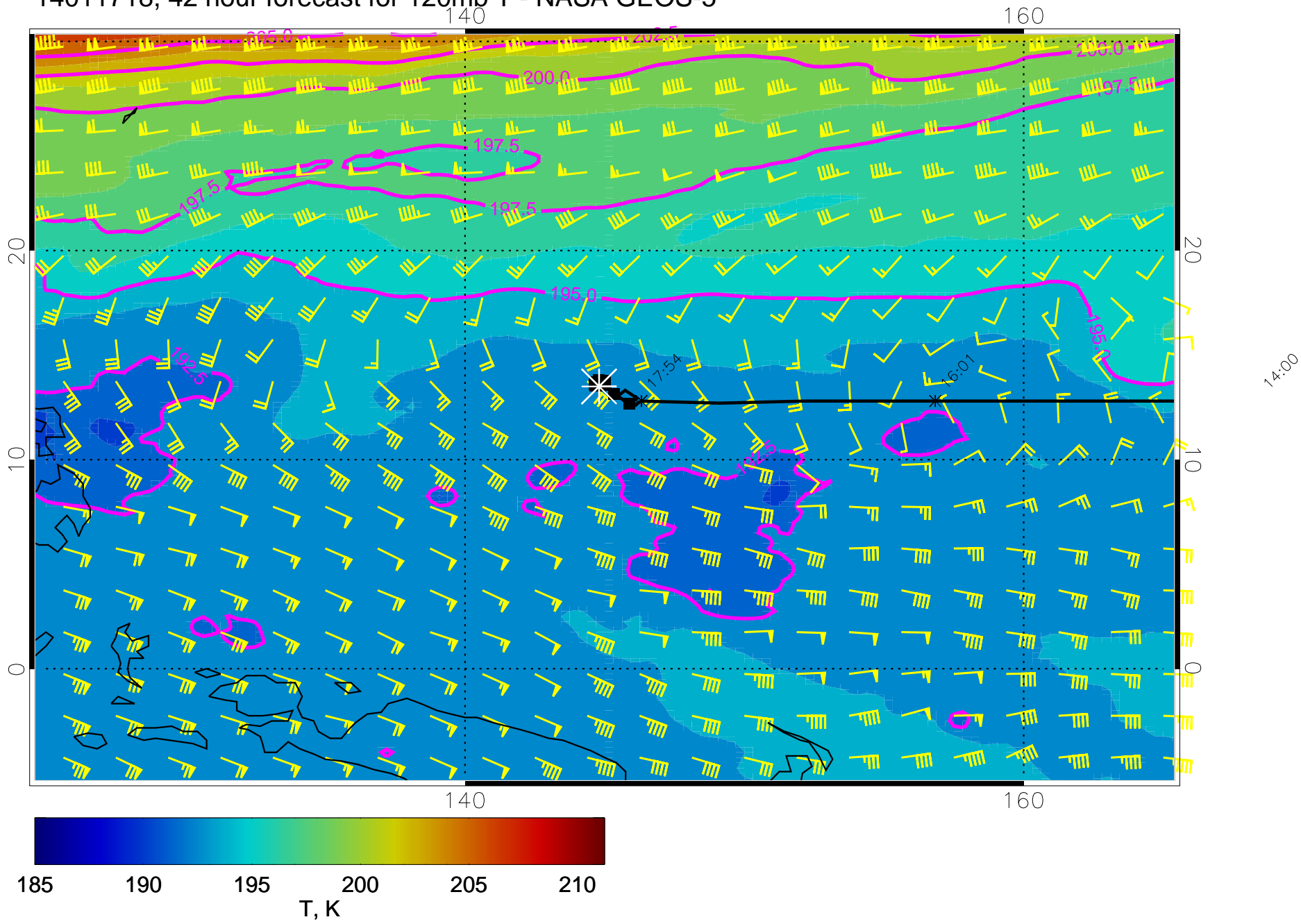


14011712, 36 hour forecast for 120mb T - NASA GEOS-5



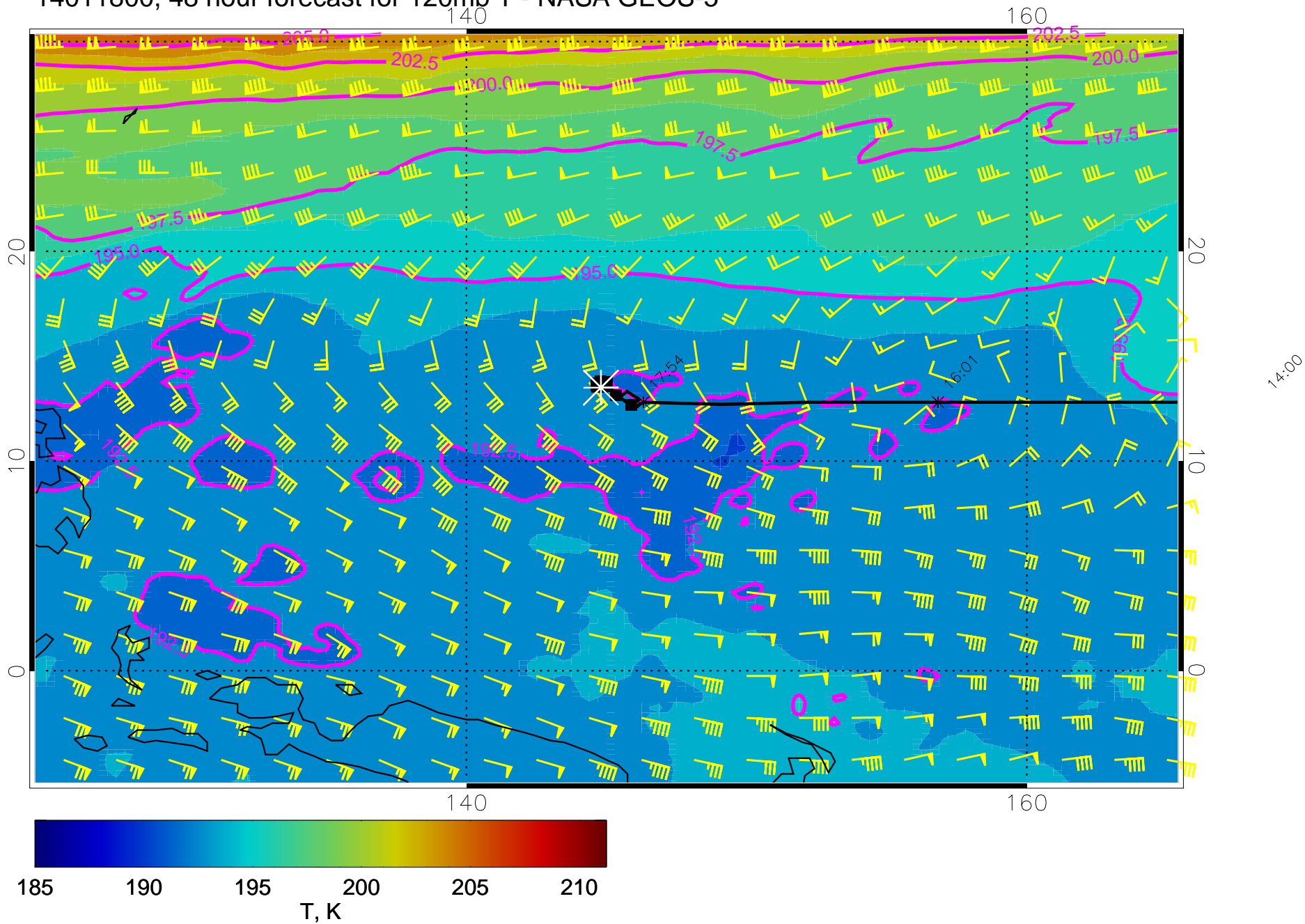


14011718, 42 hour forecast for 120mb T - NASA GEOS-5



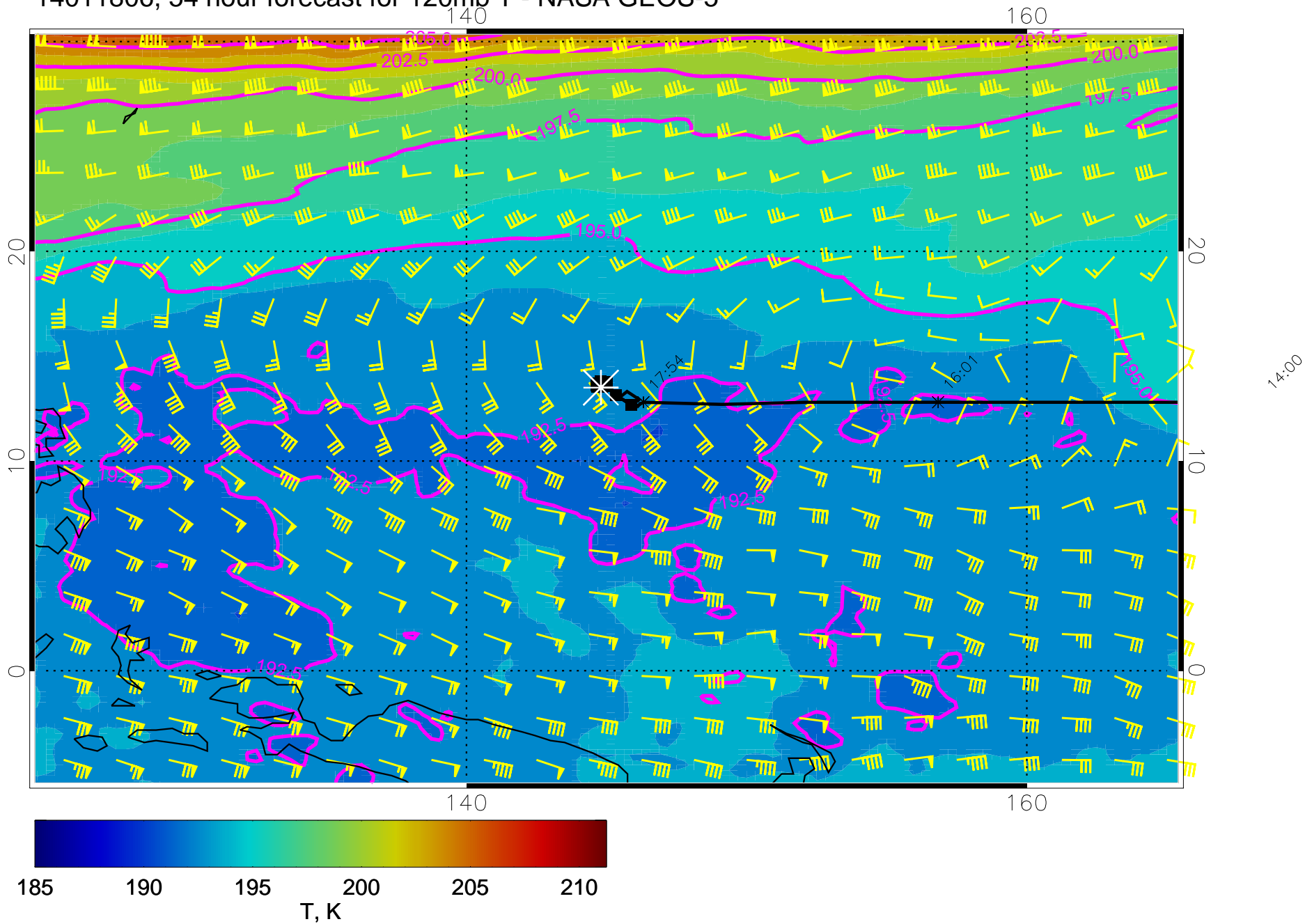
185 190 195 200 205 210  
T, K

14011800, 48 hour forecast for 120mb T - NASA GEOS-5

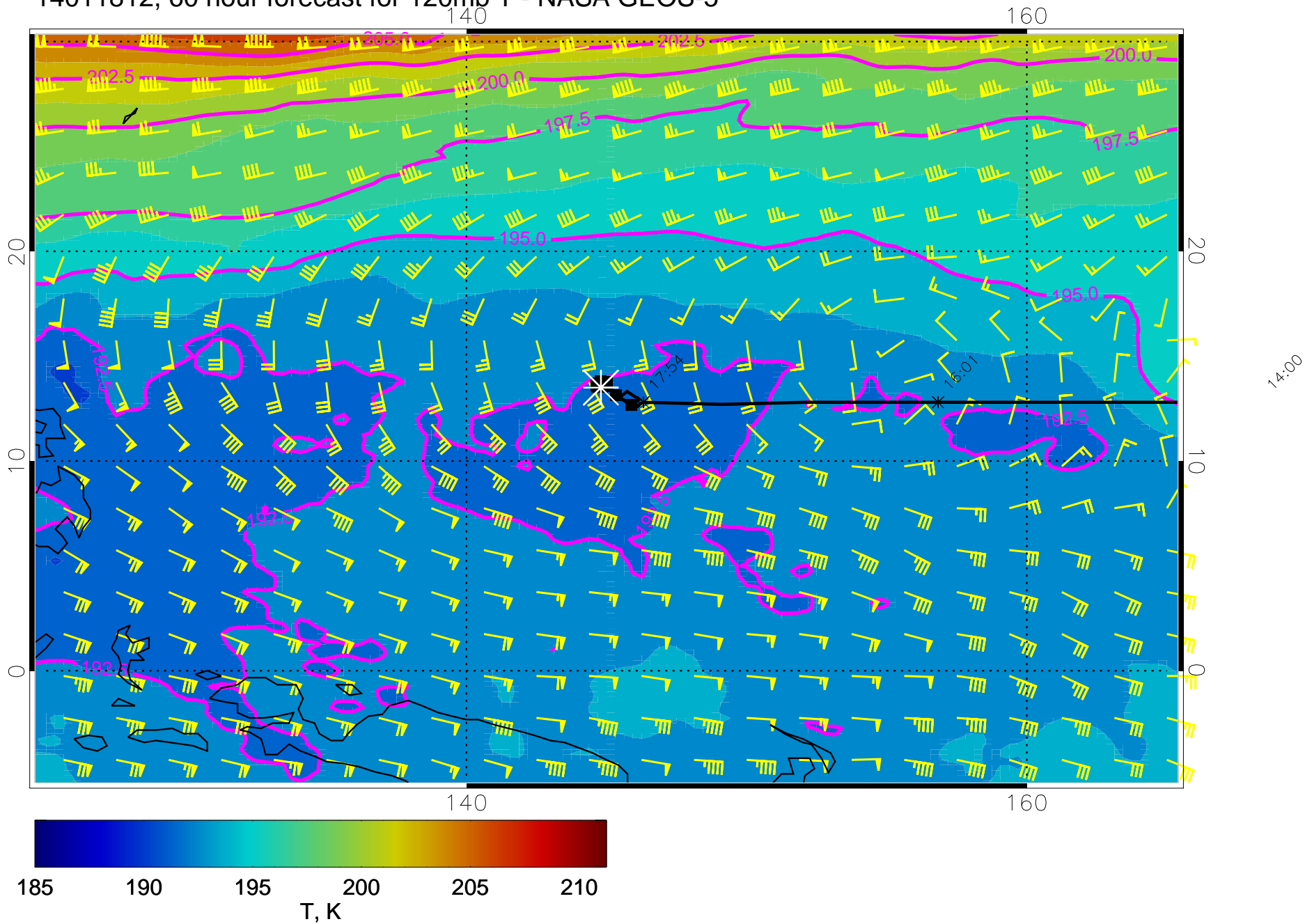




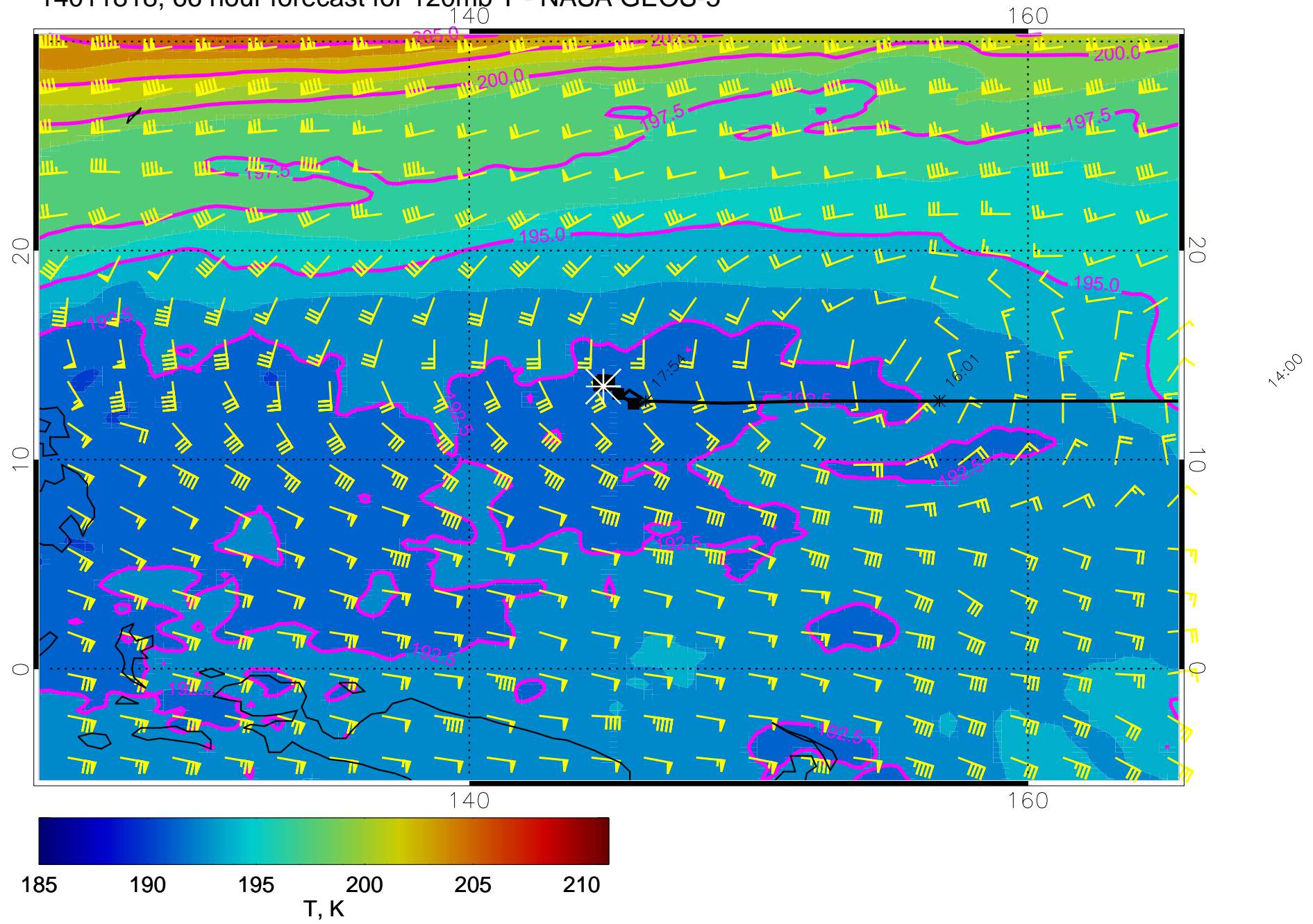
14011806, 54 hour forecast for 120mb T - NASA GEOS-5



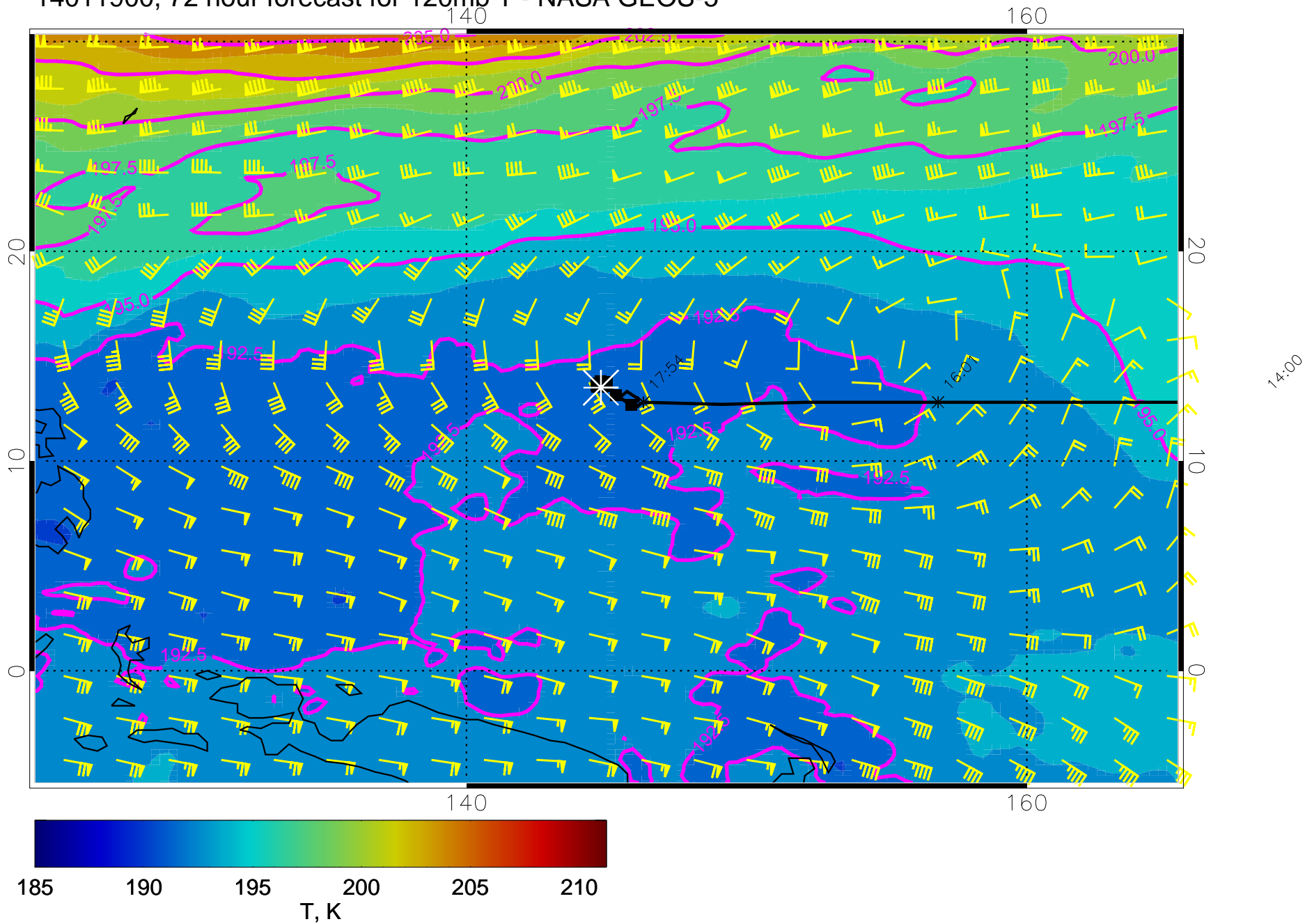
14011812, 60 hour forecast for 120mb T - NASA GEOS-5



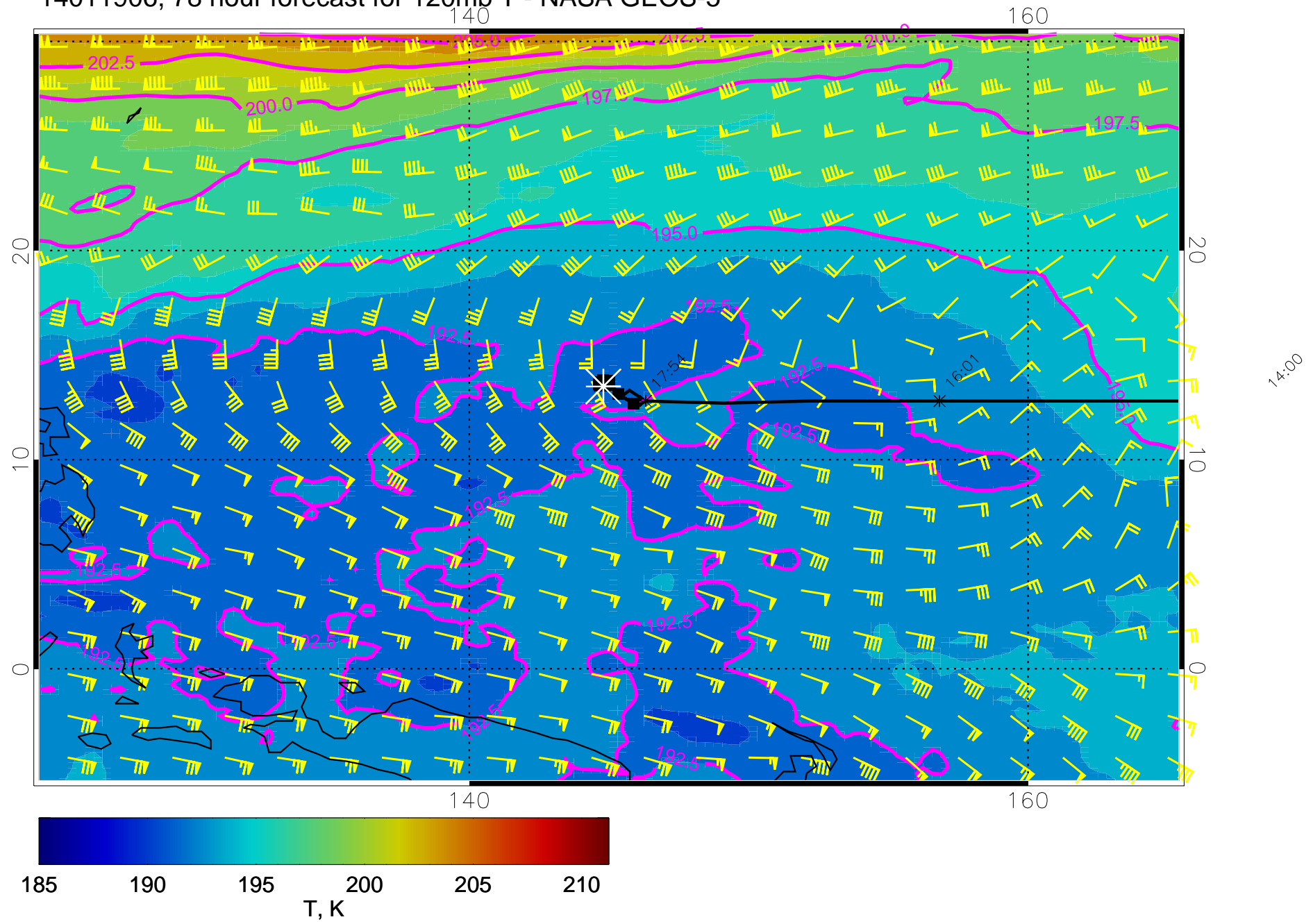
14011818, 66 hour forecast for 120mb T - NASA GEOS-5



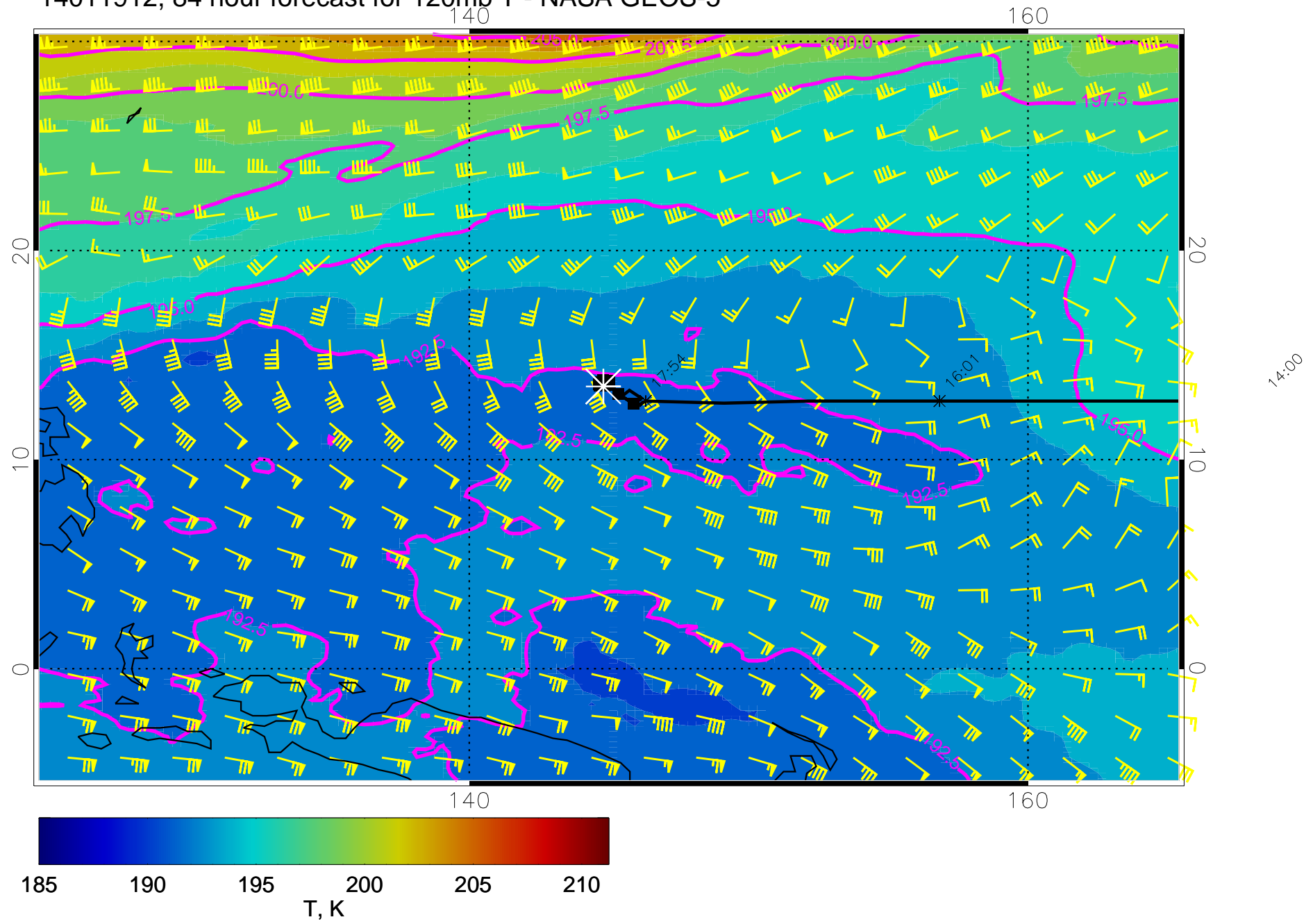
14011900, 72 hour forecast for 120mb T - NASA GEOS-5



14011906, 78 hour forecast for 120mb T - NASA GEOS-5

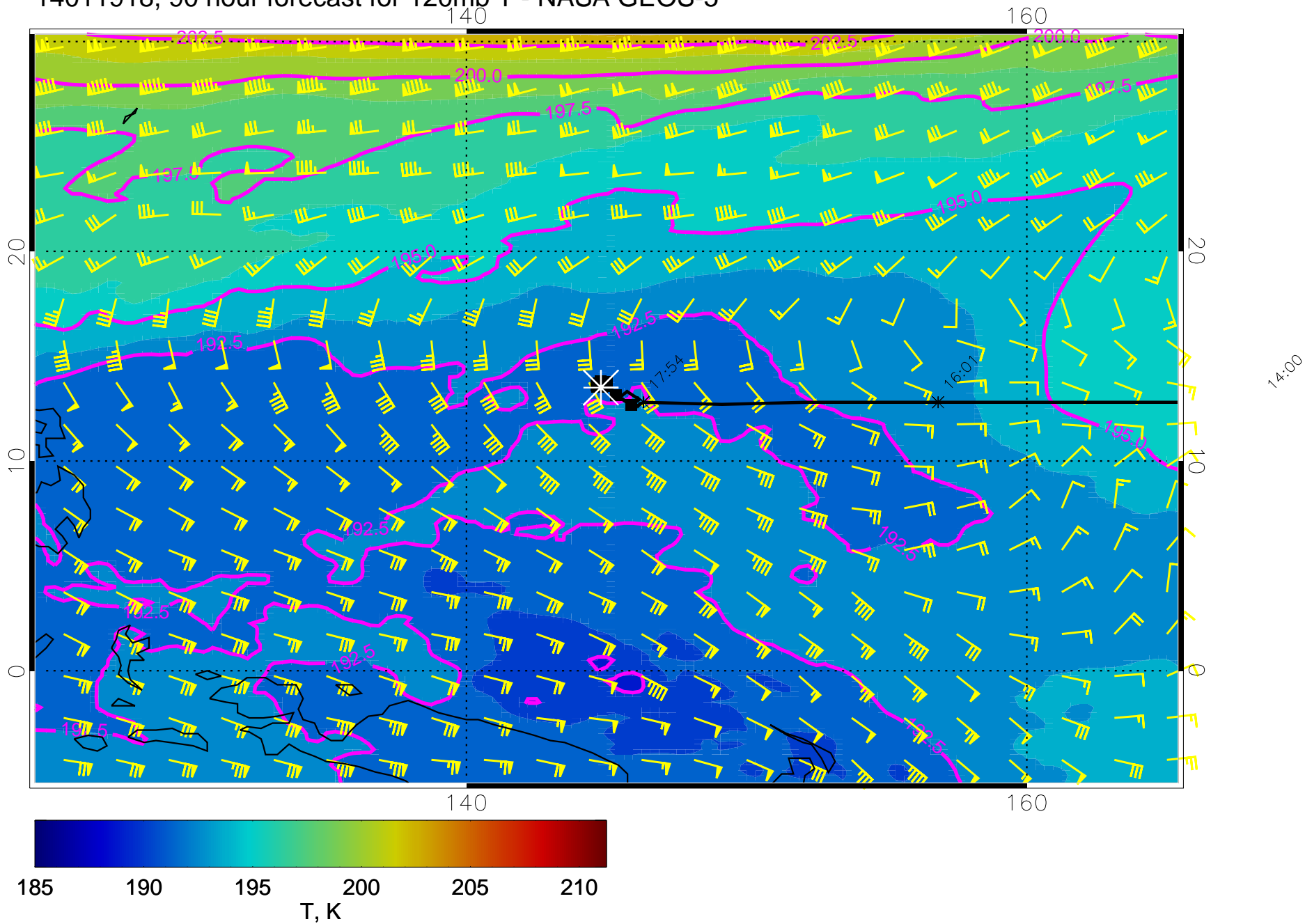


14011912, 84 hour forecast for 120mb T - NASA GEOS-5

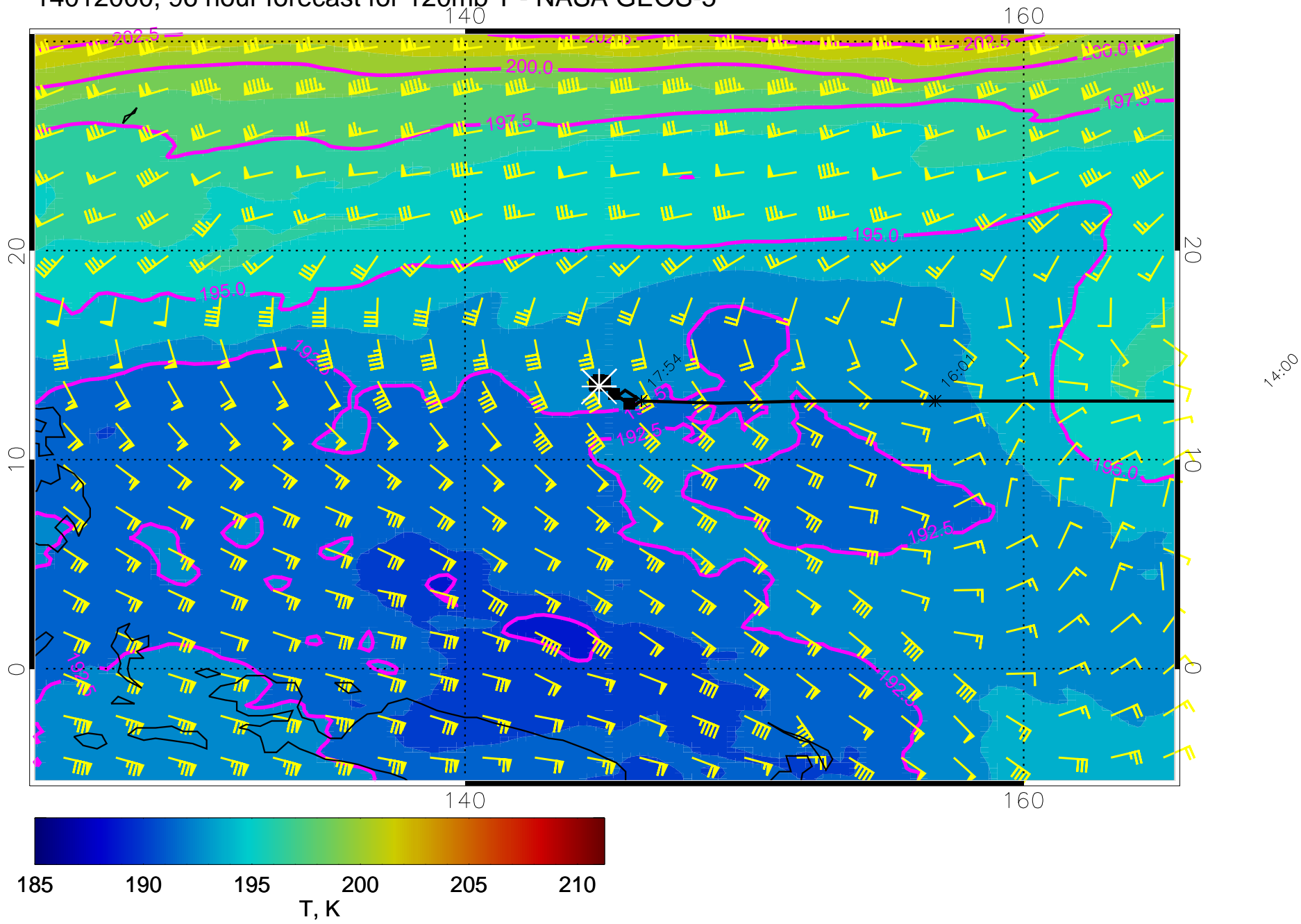




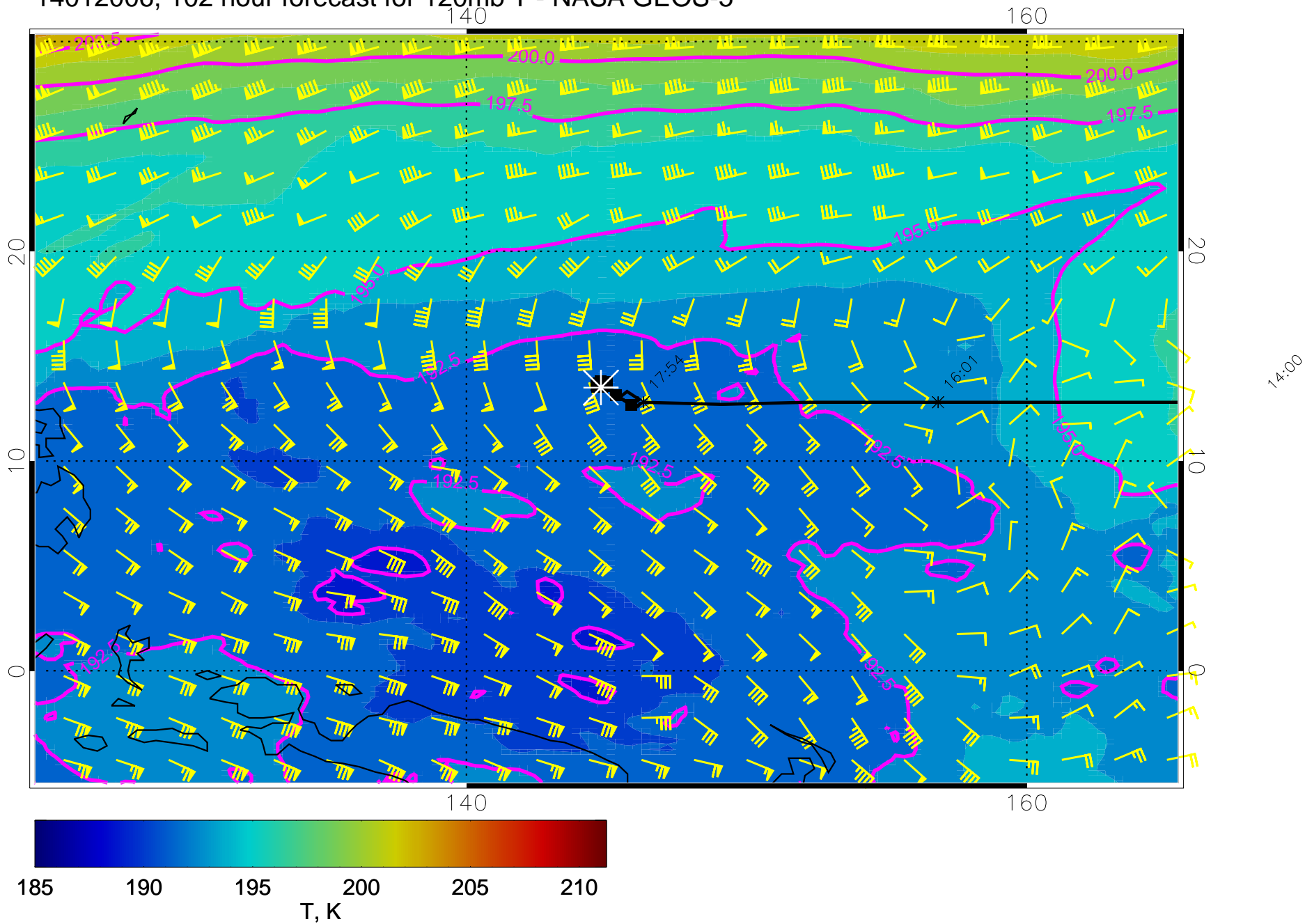
14011918, 90 hour forecast for 120mb T - NASA GEOS-5



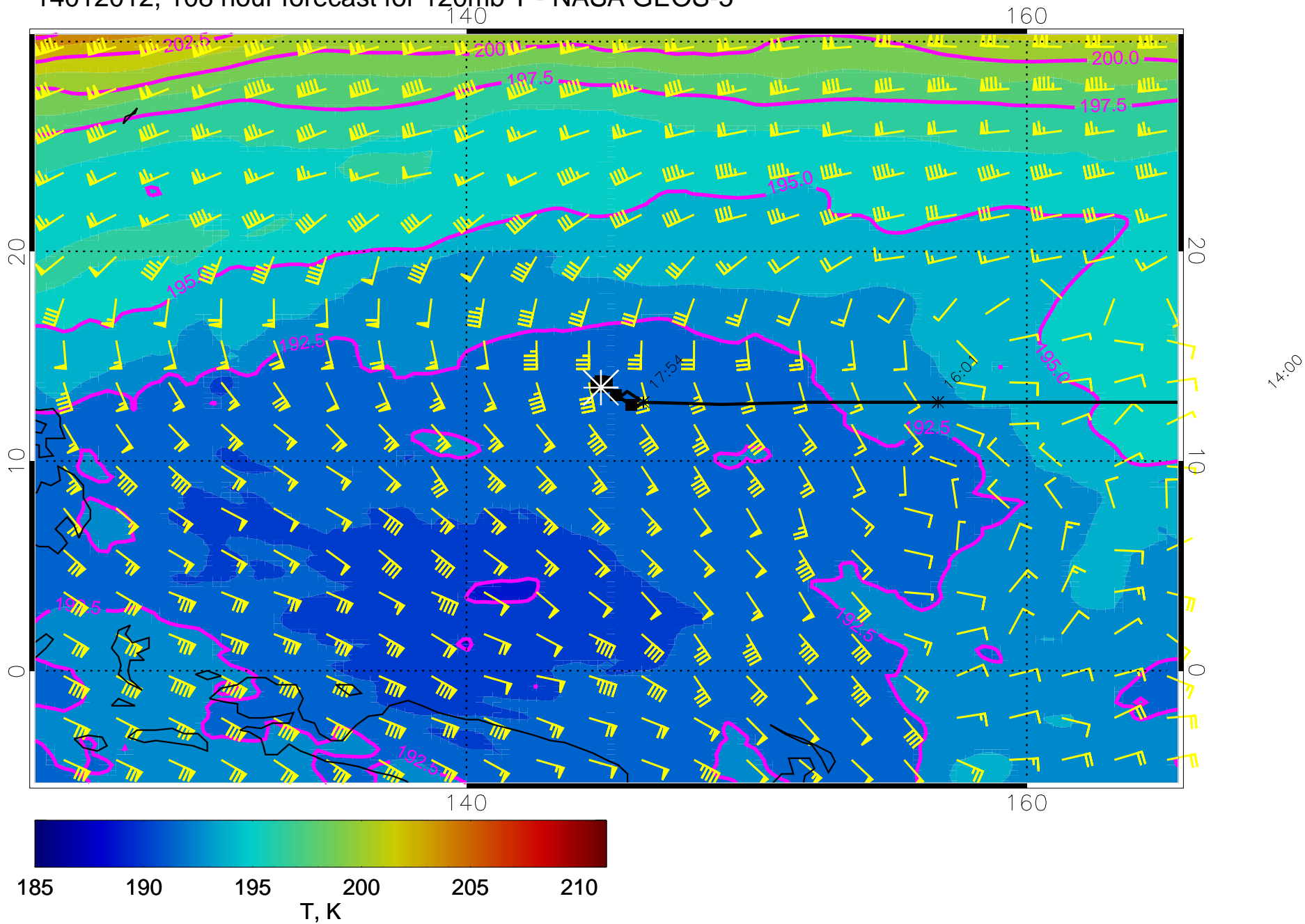
14012000, 96 hour forecast for 120mb T - NASA GEOS-5



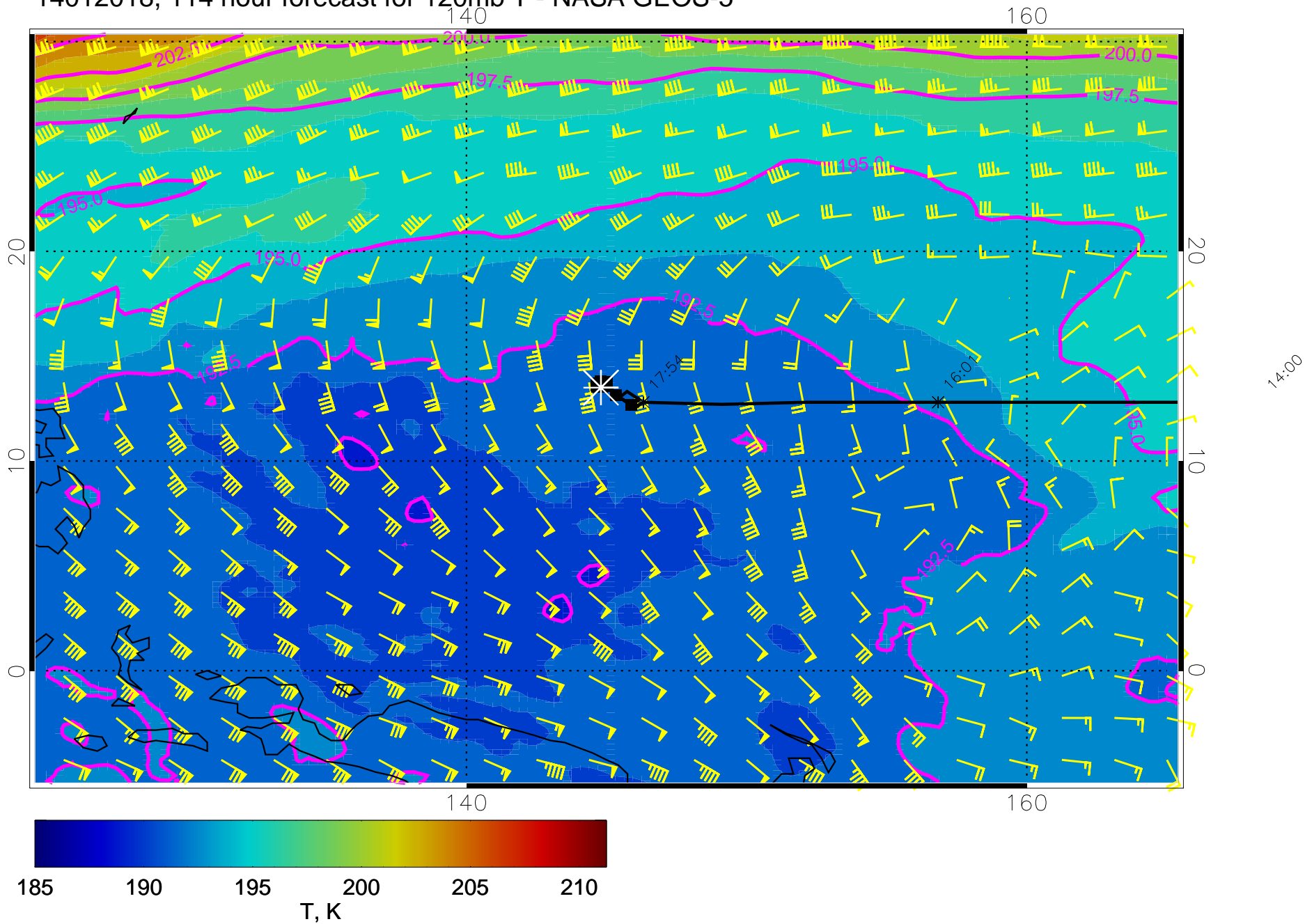
14012006, 102 hour forecast for 120mb T - NASA GEOS-5



14012012, 108 hour forecast for 120mb T - NASA GEOS-5



14012018, 114 hour forecast for 120mb T - NASA GEOS-5





14012100, 120 hour forecast for 120mb T - NASA GEOS-5

