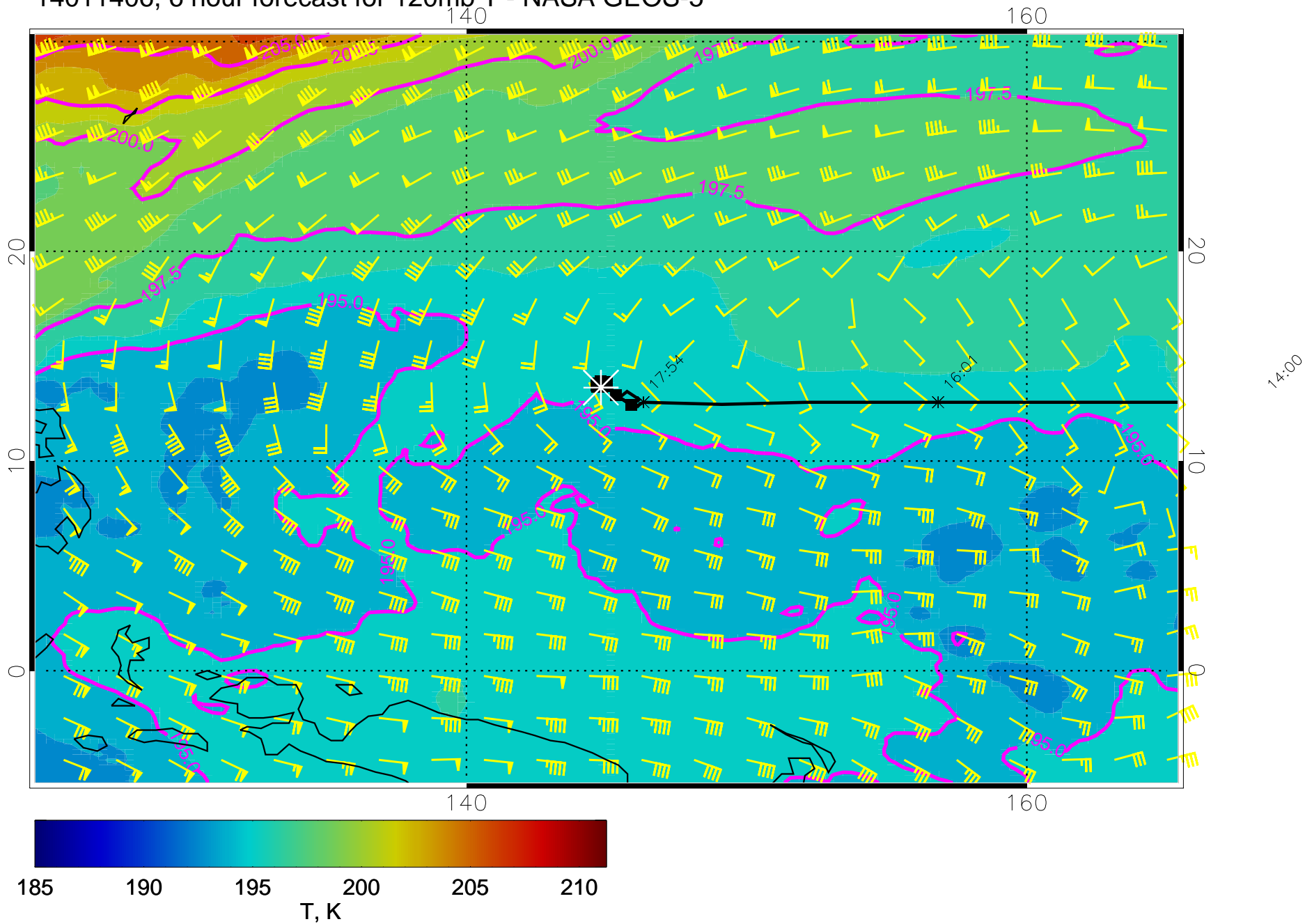
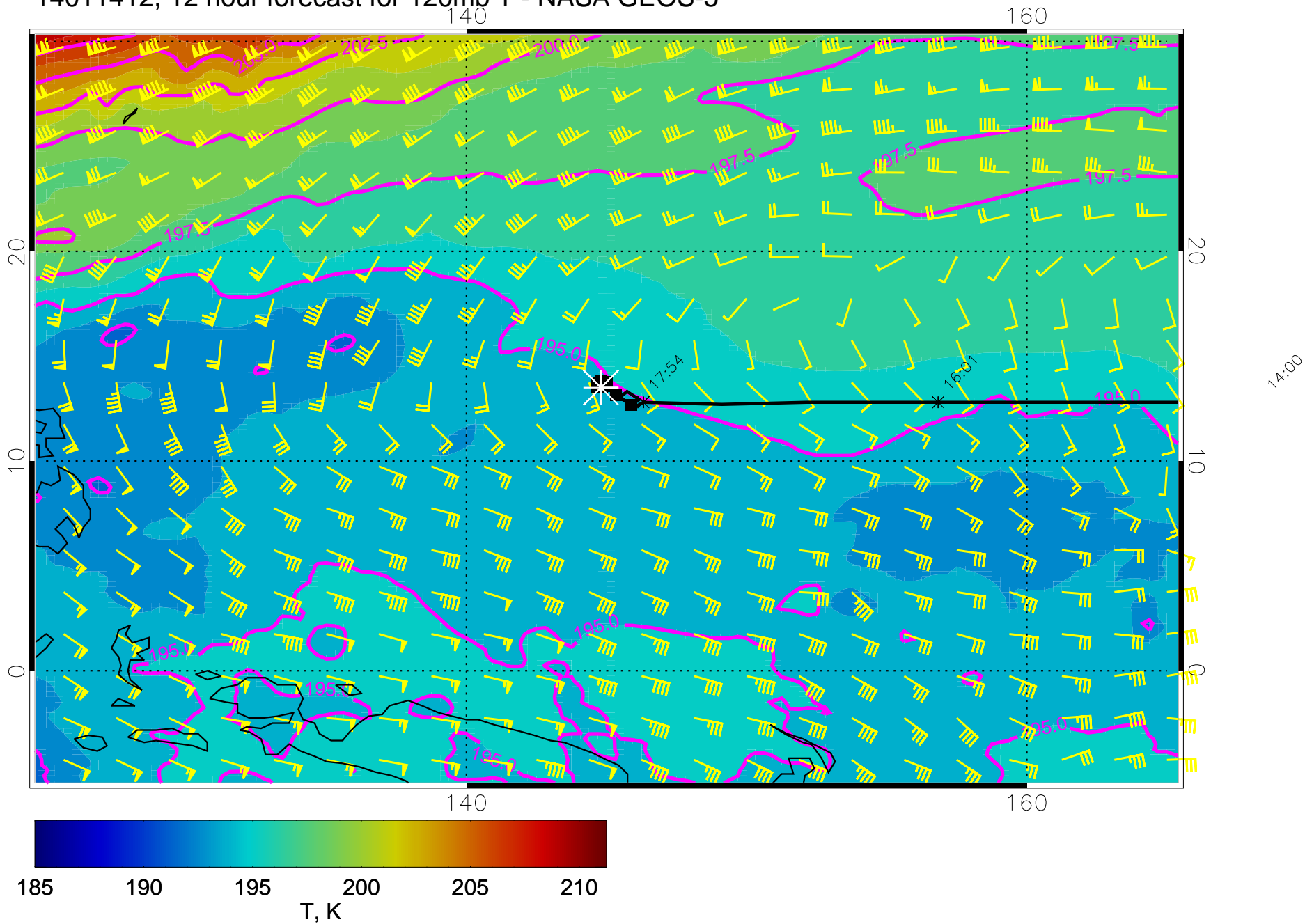


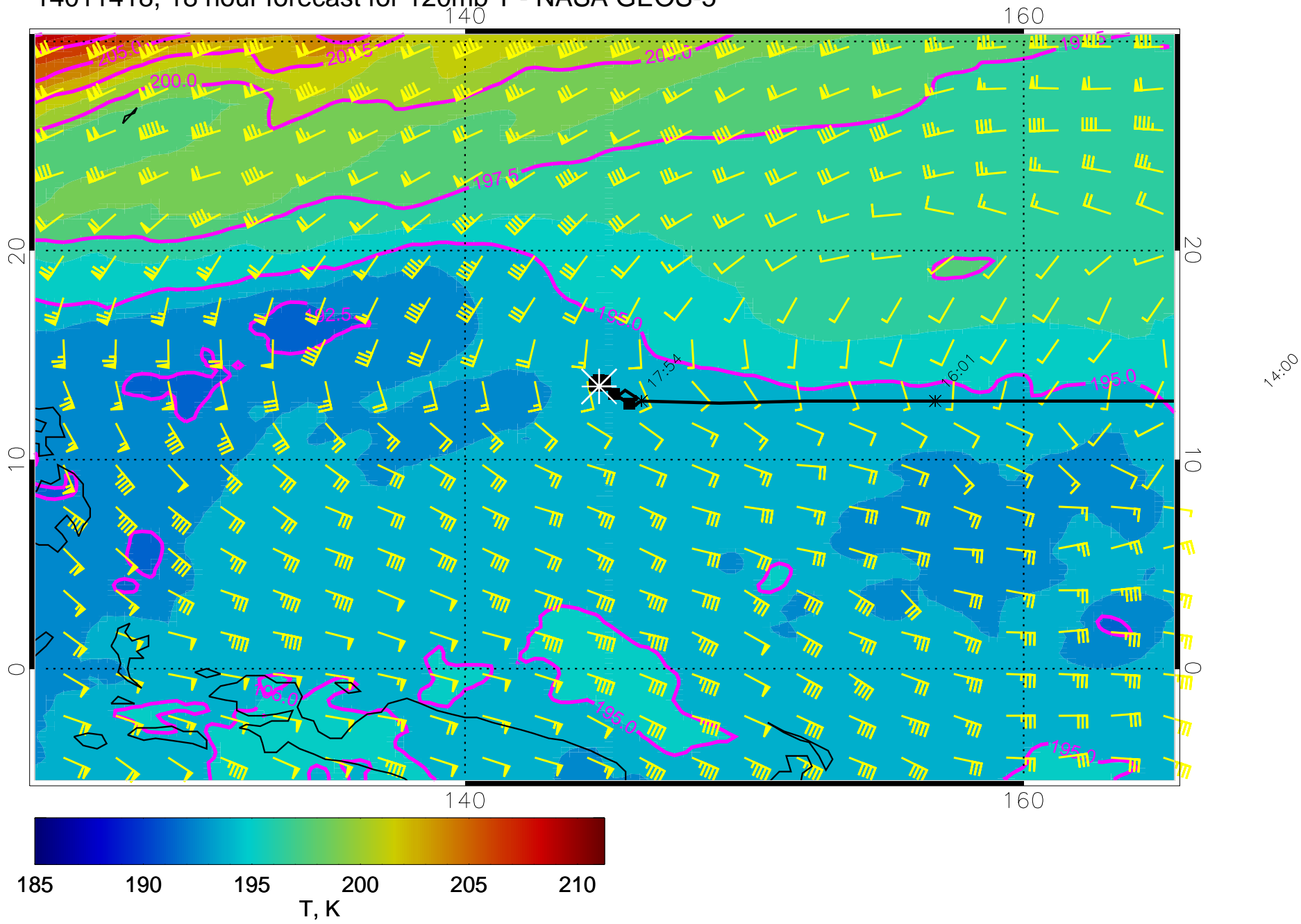
14011406, 6 hour forecast for 120mb T - NASA GEOS-5



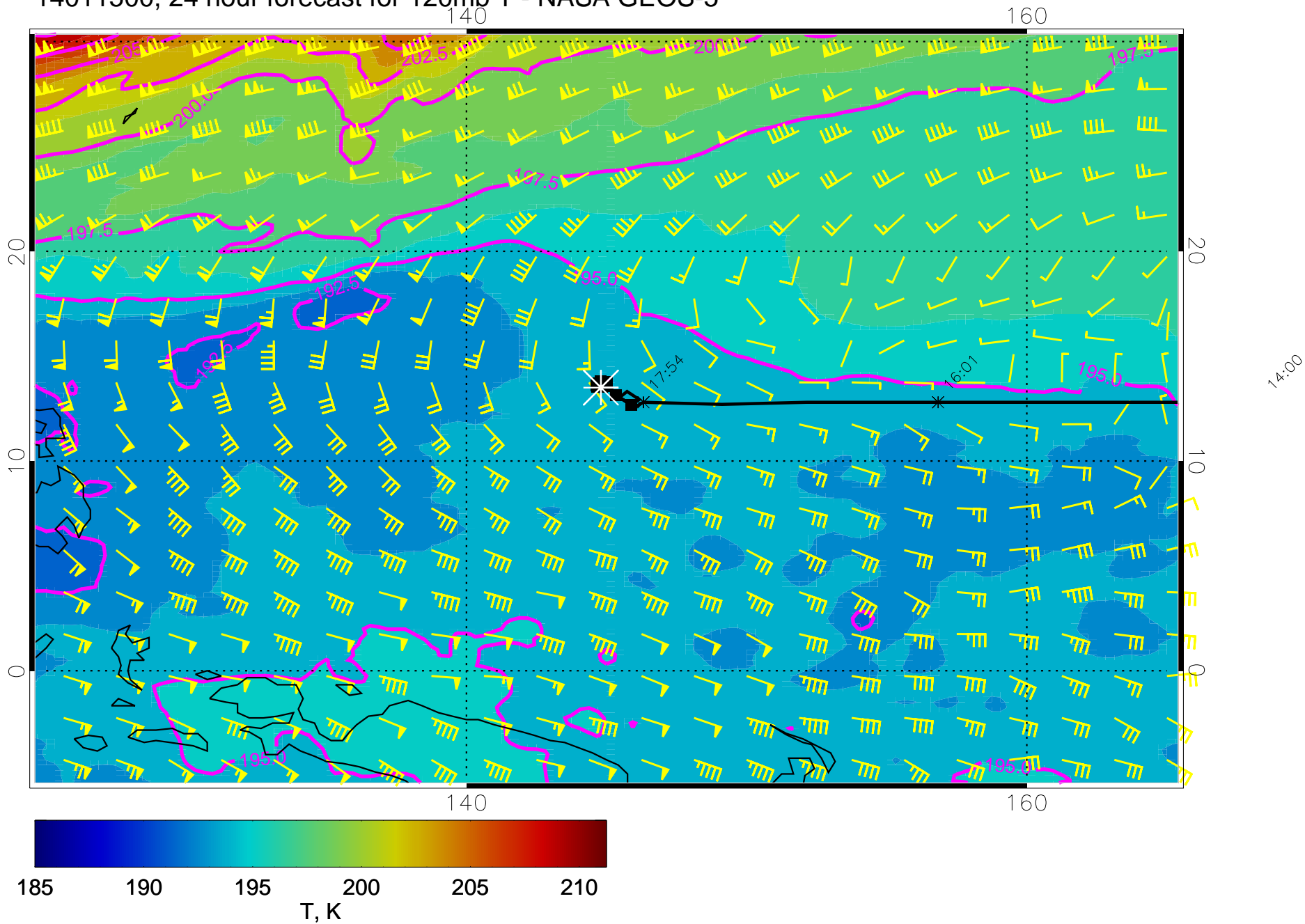
14011412, 12 hour forecast for 120mb T - NASA GEOS-5



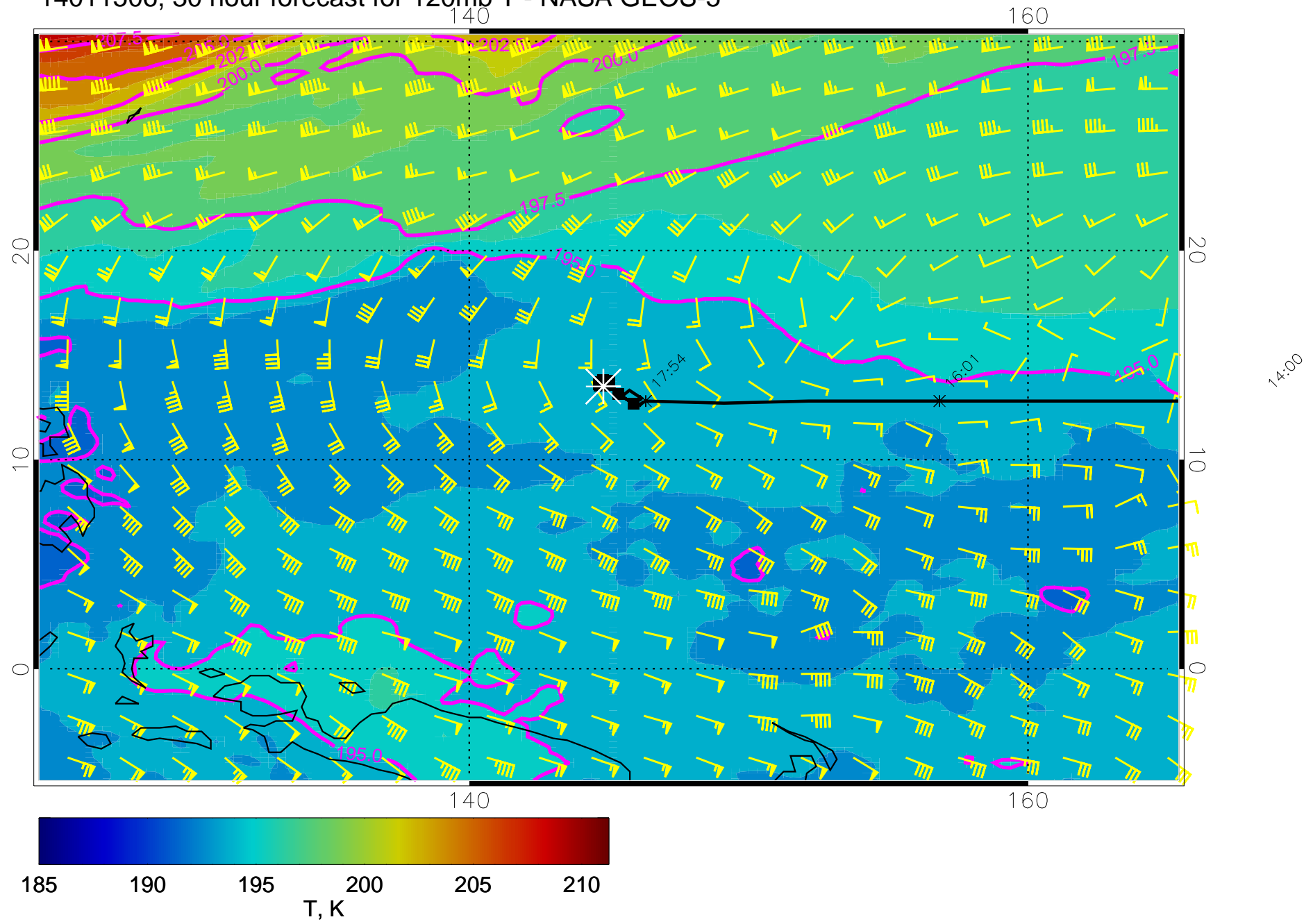
14011418, 18 hour forecast for 120mb T - NASA GEOS-5



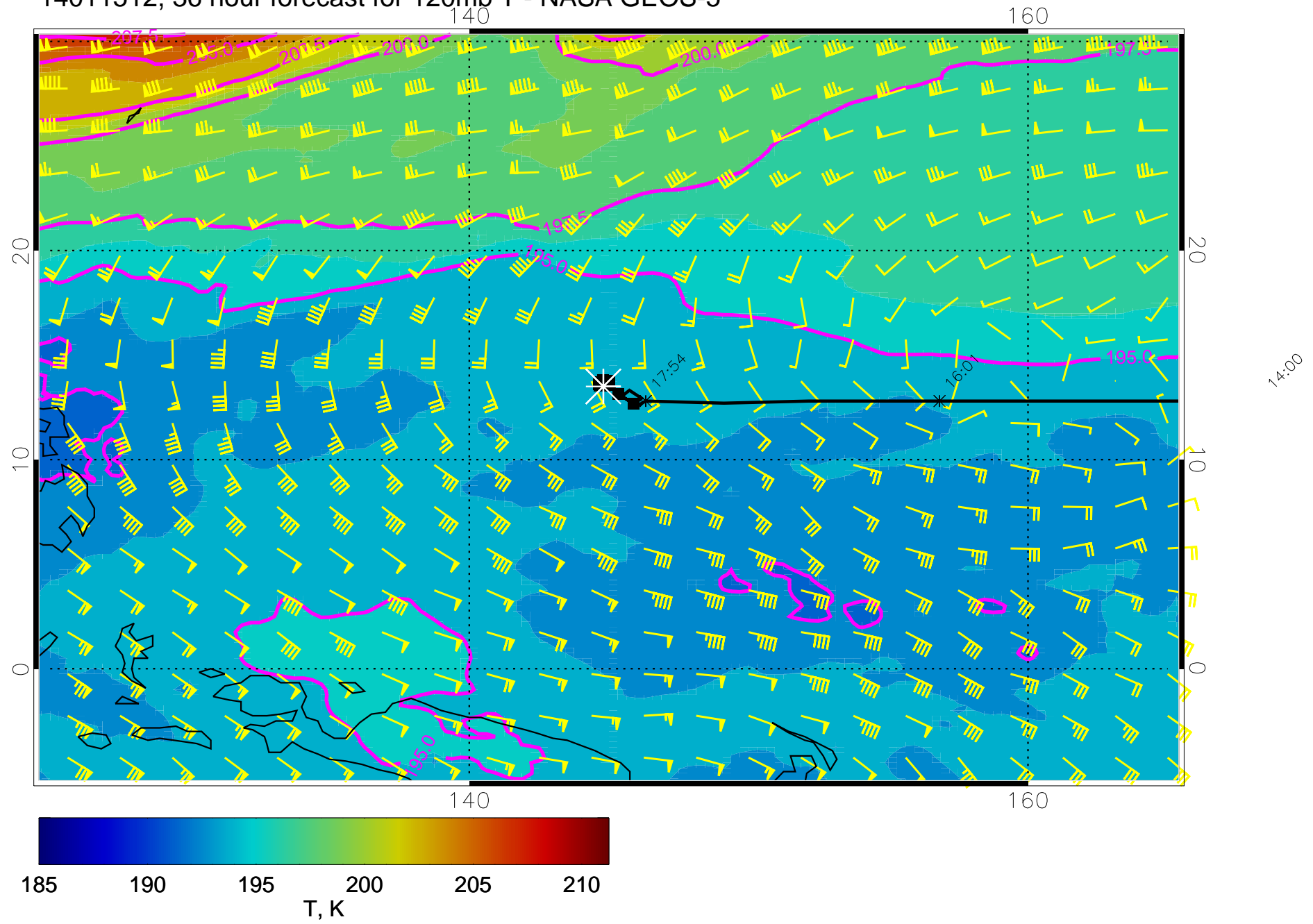
14011500, 24 hour forecast for 120mb T - NASA GEOS-5



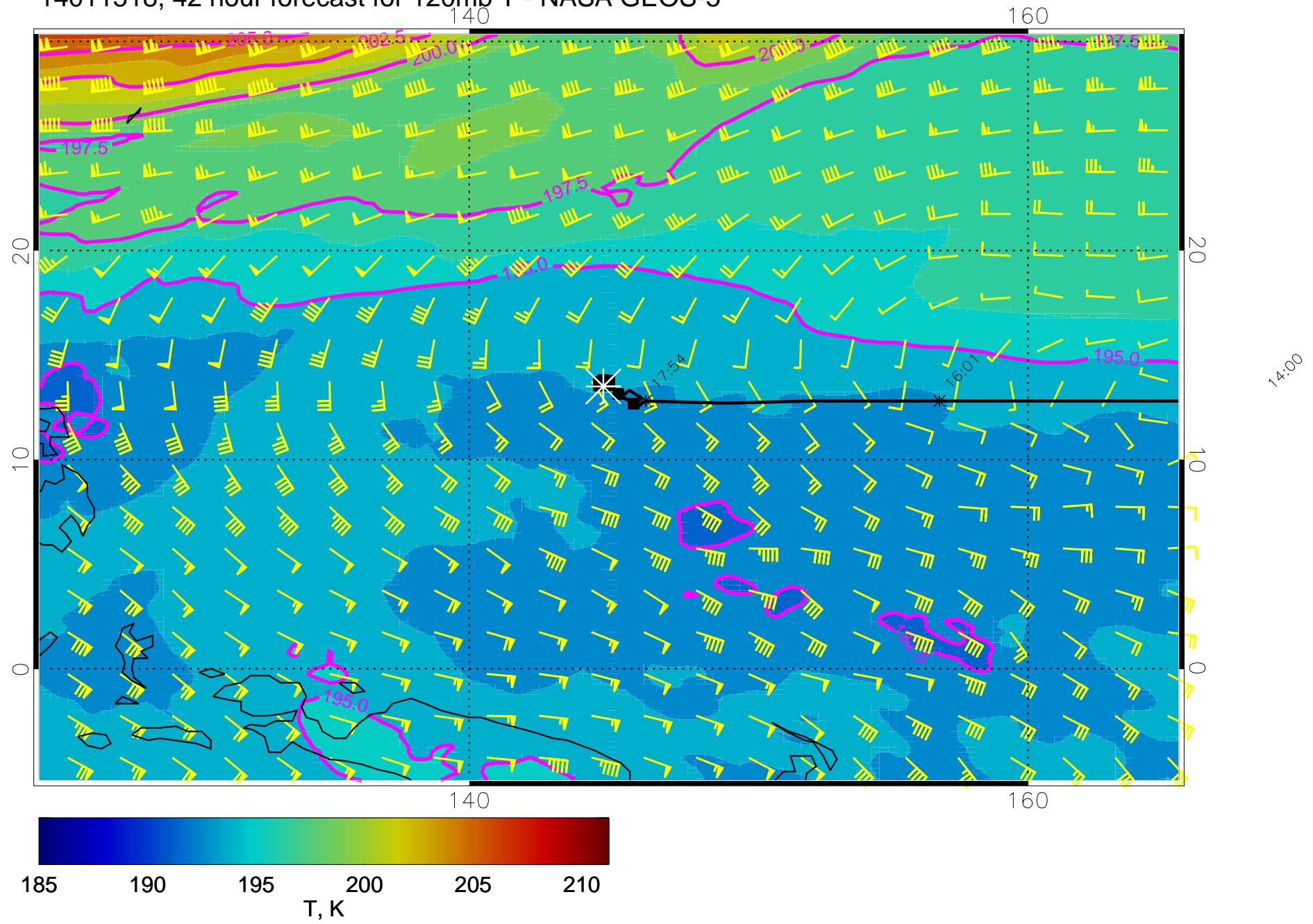
14011506, 30 hour forecast for 120mb T - NASA GEOS-5



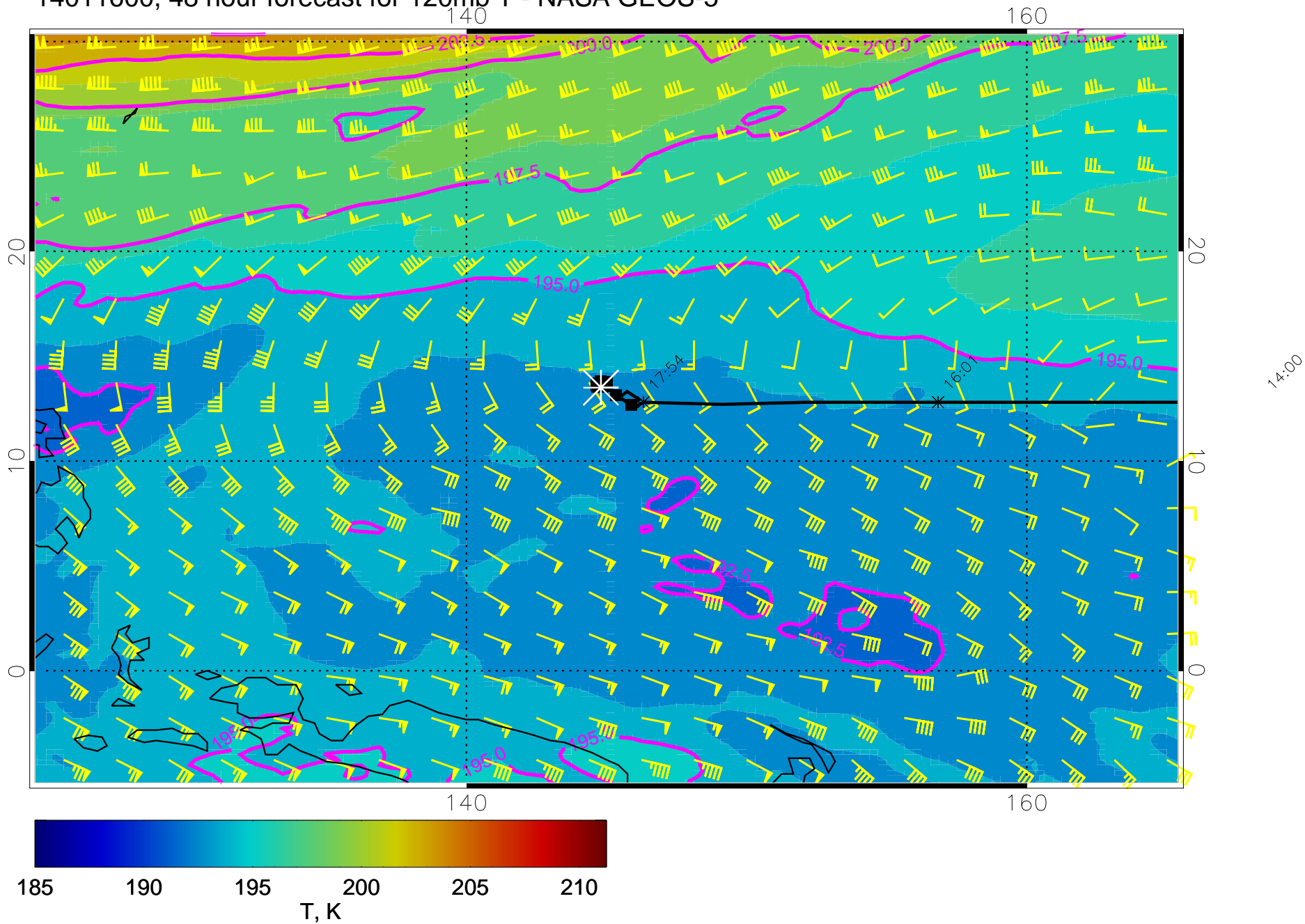
14011512, 36 hour forecast for 120mb T - NASA GEOS-5



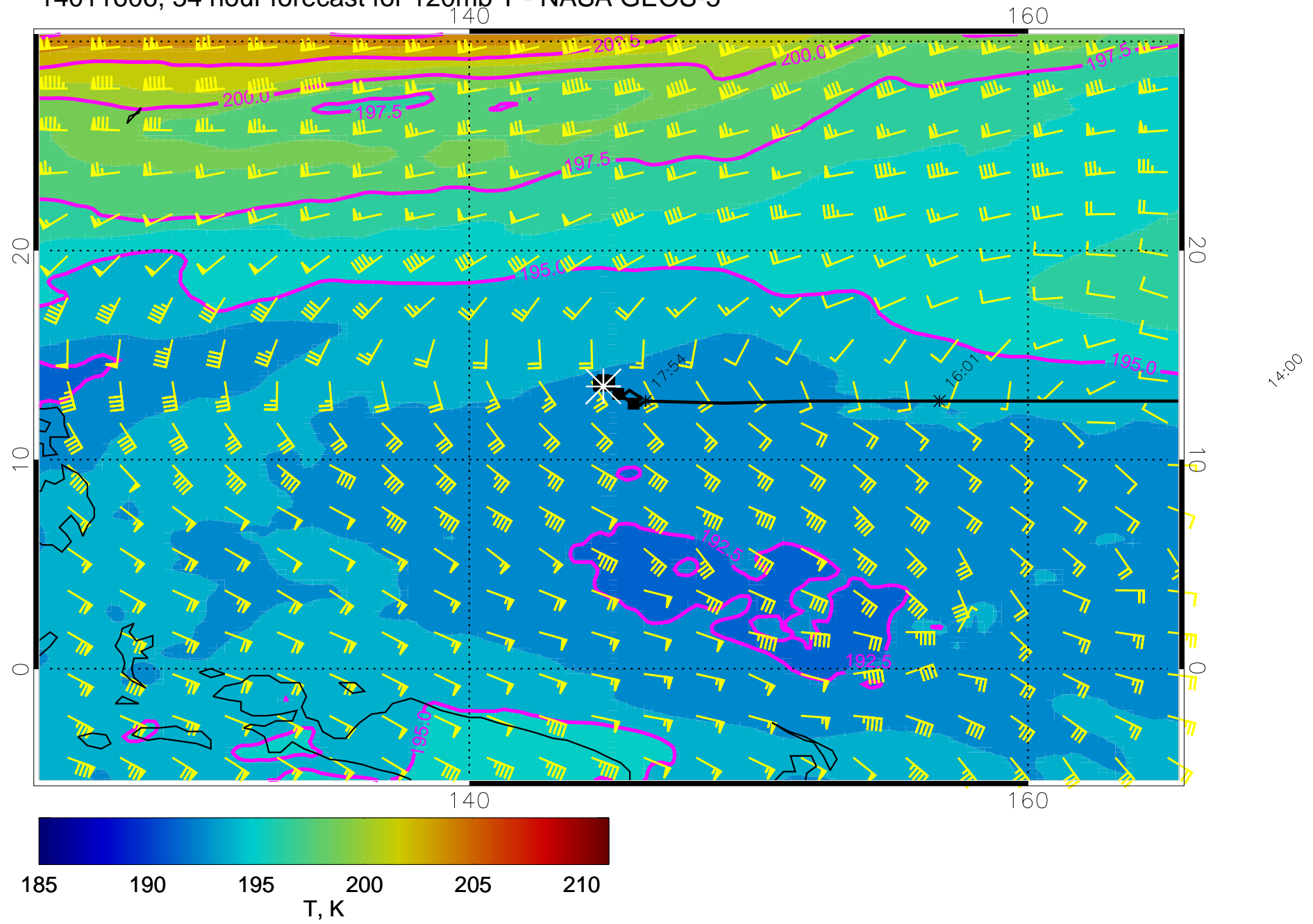
14011518, 42 hour forecast for 120mb T - NASA GEOS-5



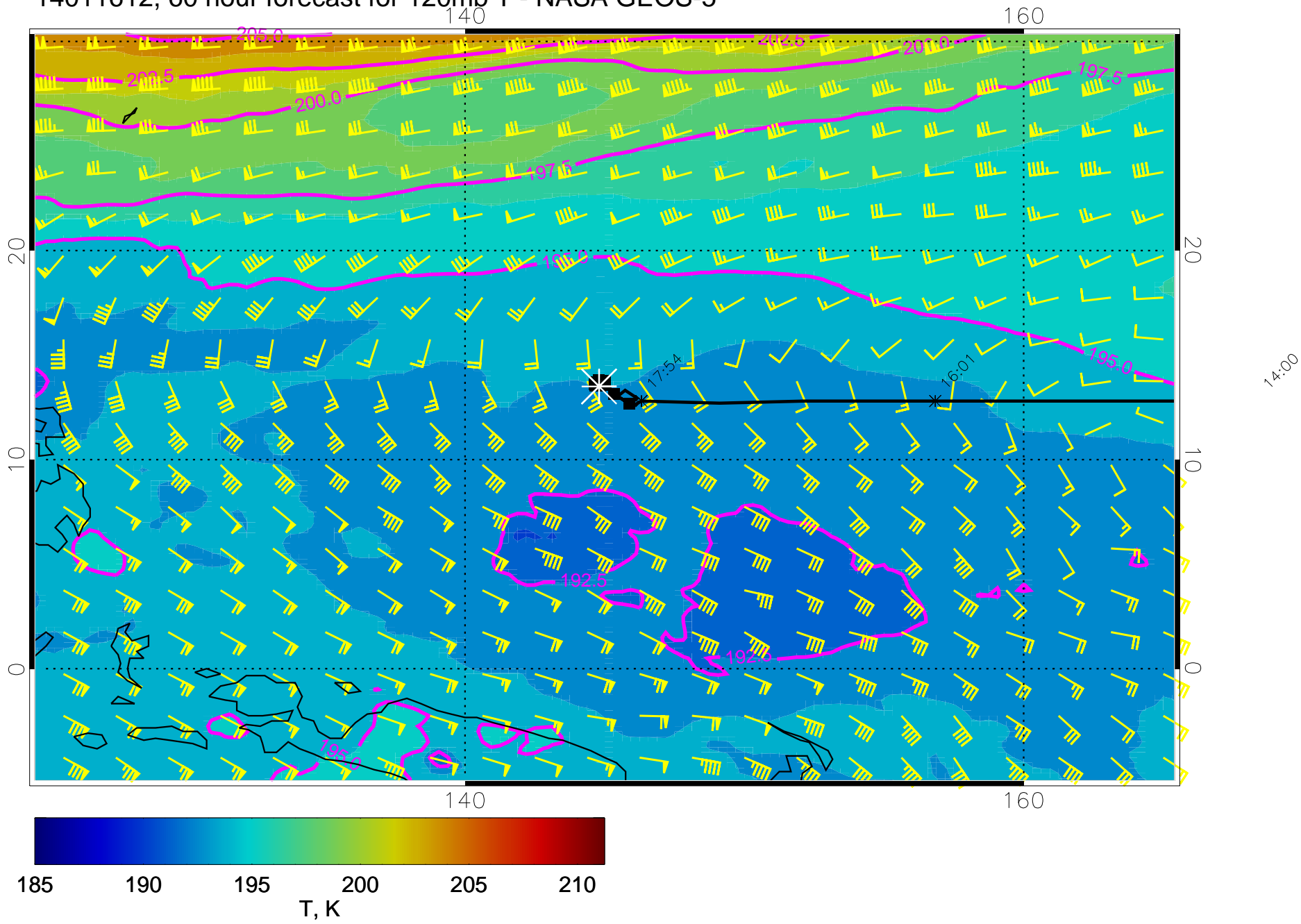
14011600, 48 hour forecast for 120mb T - NASA GEOS-5



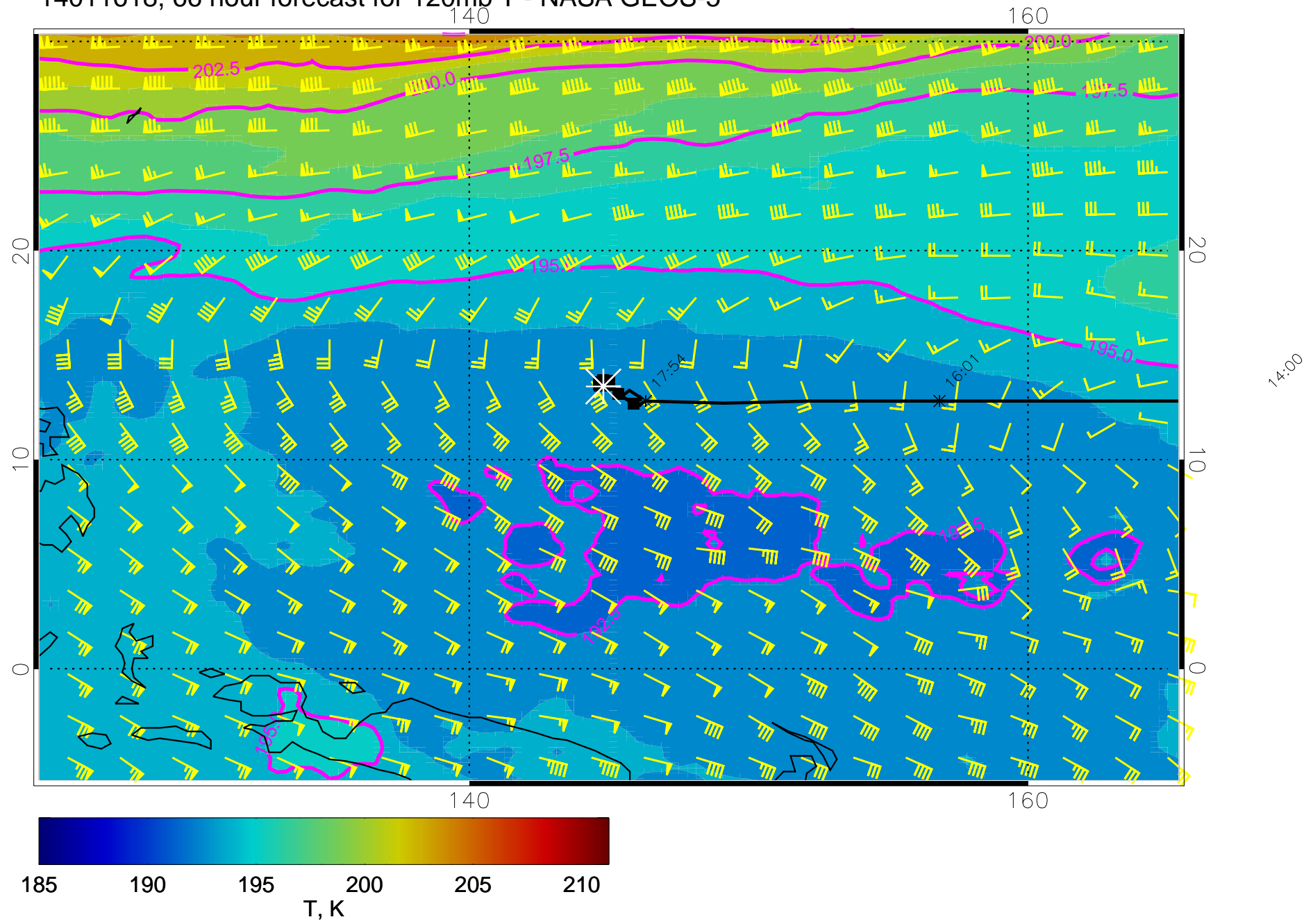
14011606, 54 hour forecast for 120mb T - NASA GEOS-5



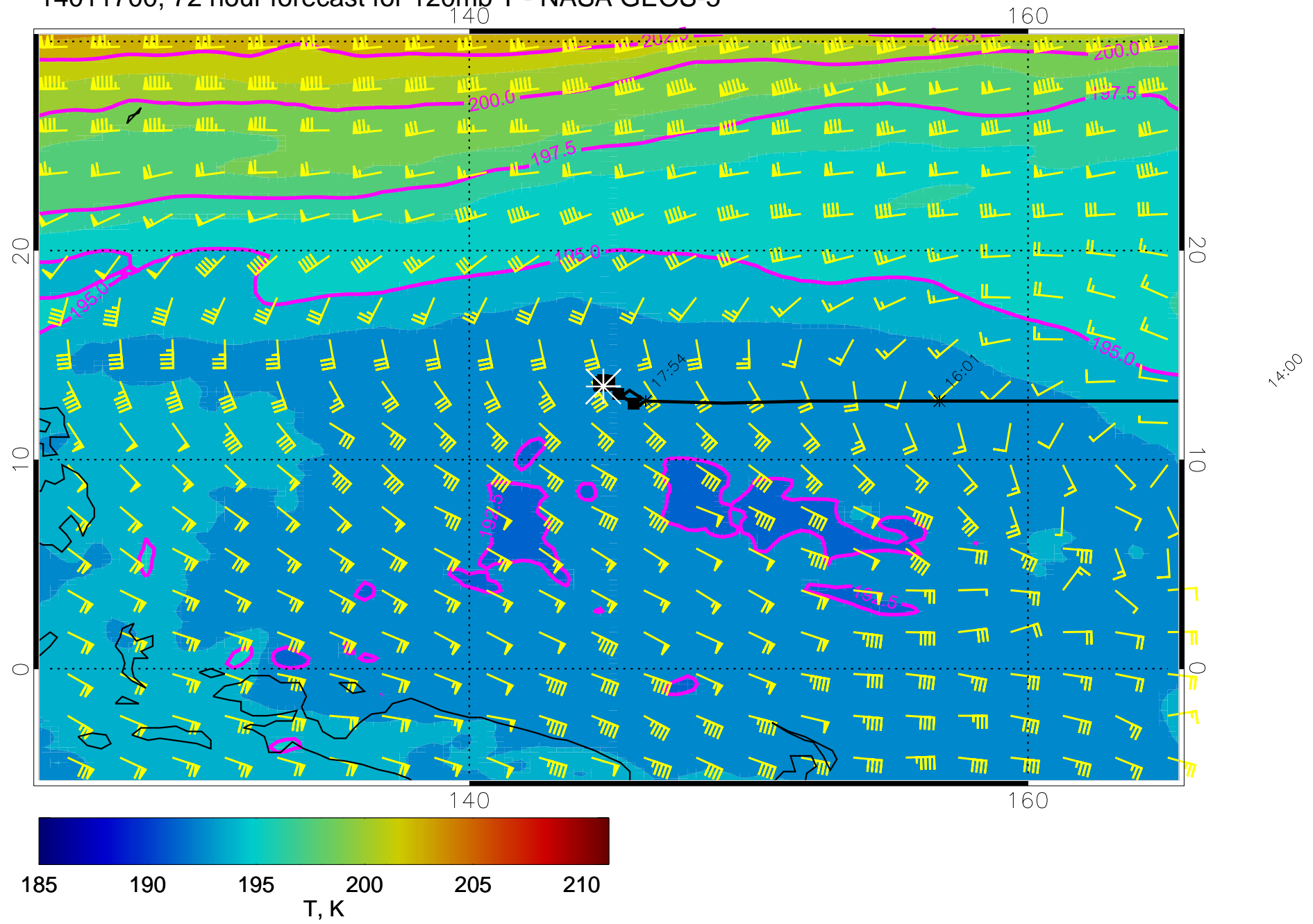
14011612, 60 hour forecast for 120mb T - NASA GEOS-5



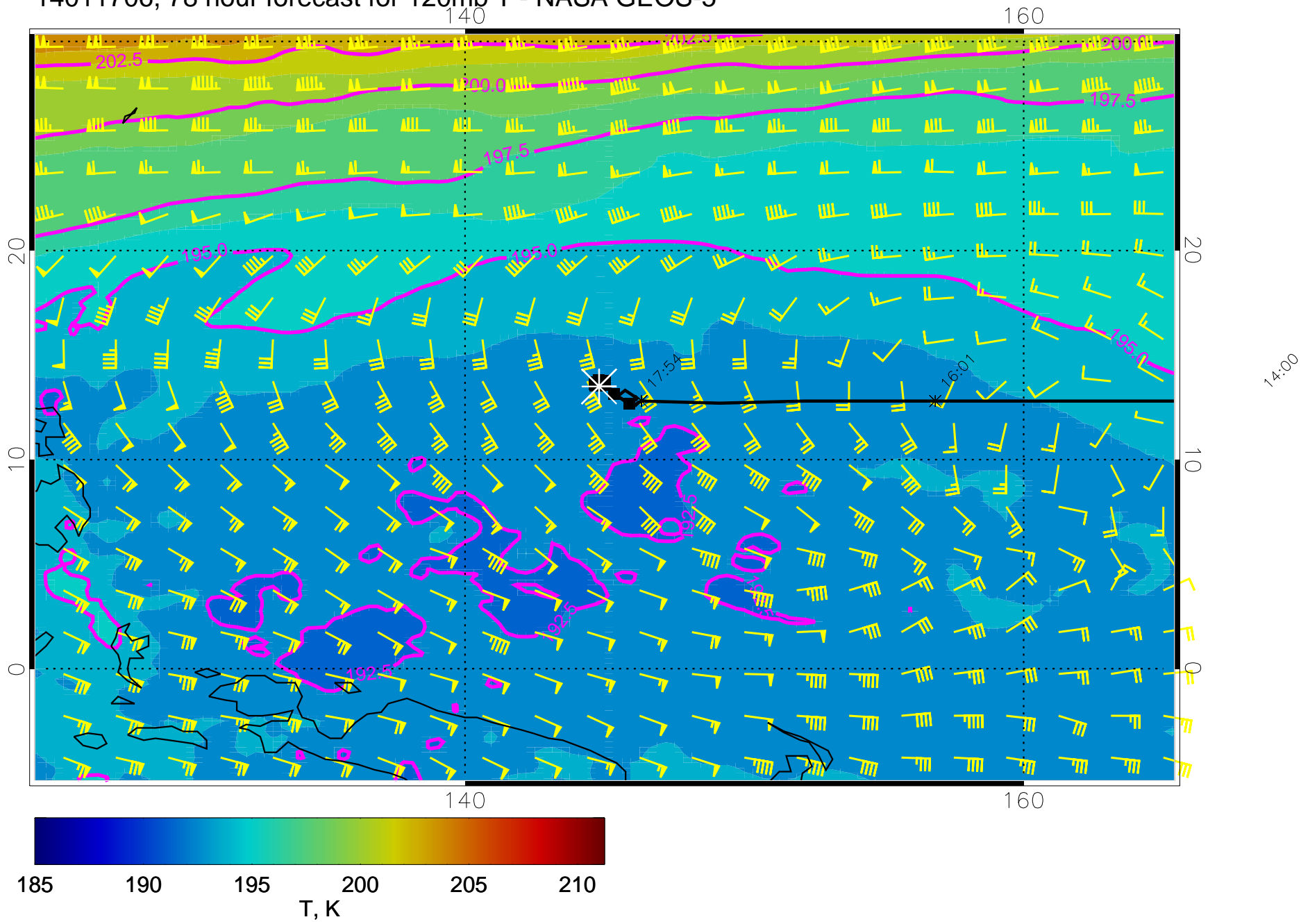
14011618, 66 hour forecast for 120mb T - NASA GEOS-5



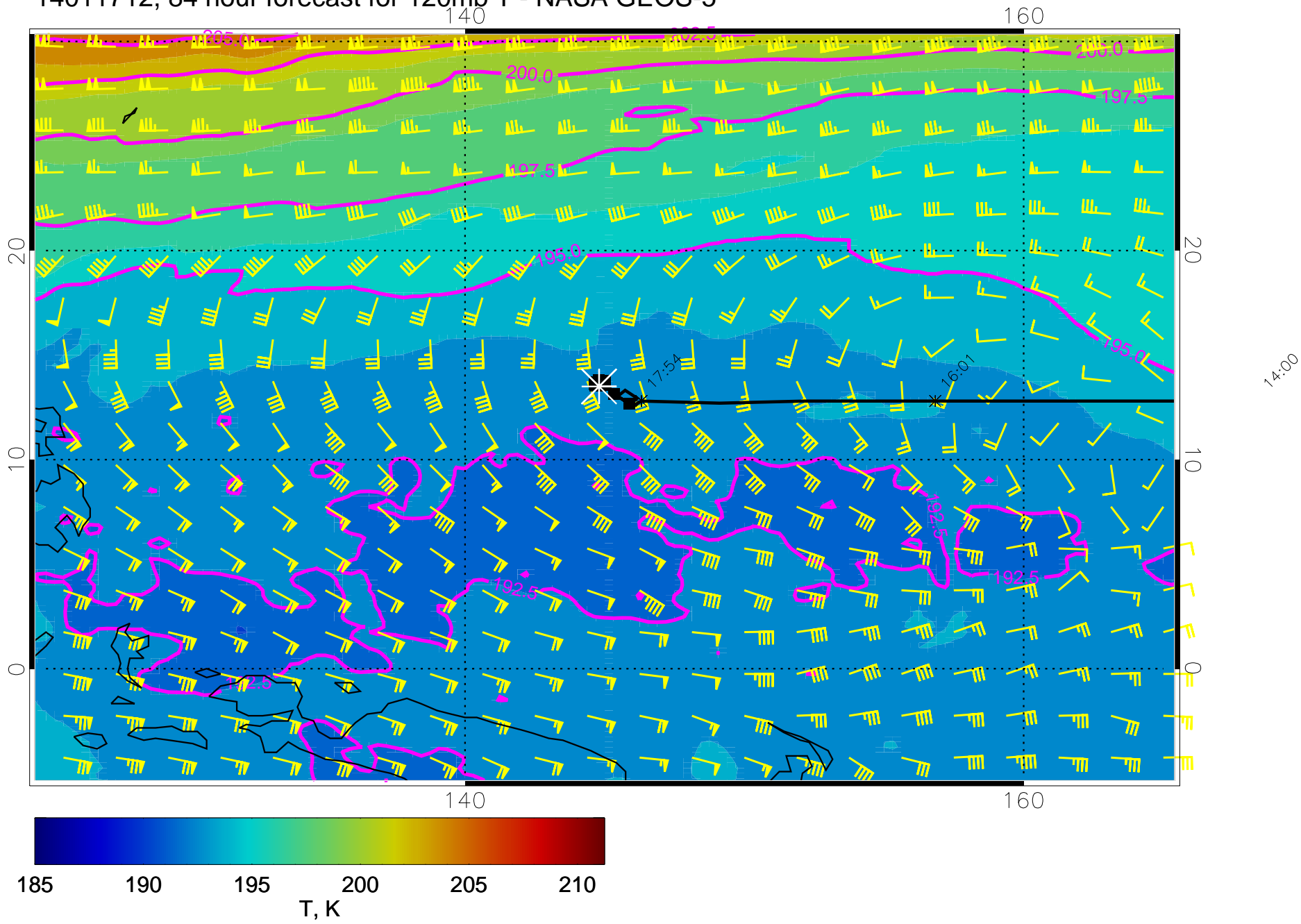
14011700, 72 hour forecast for 120mb T - NASA GEOS-5



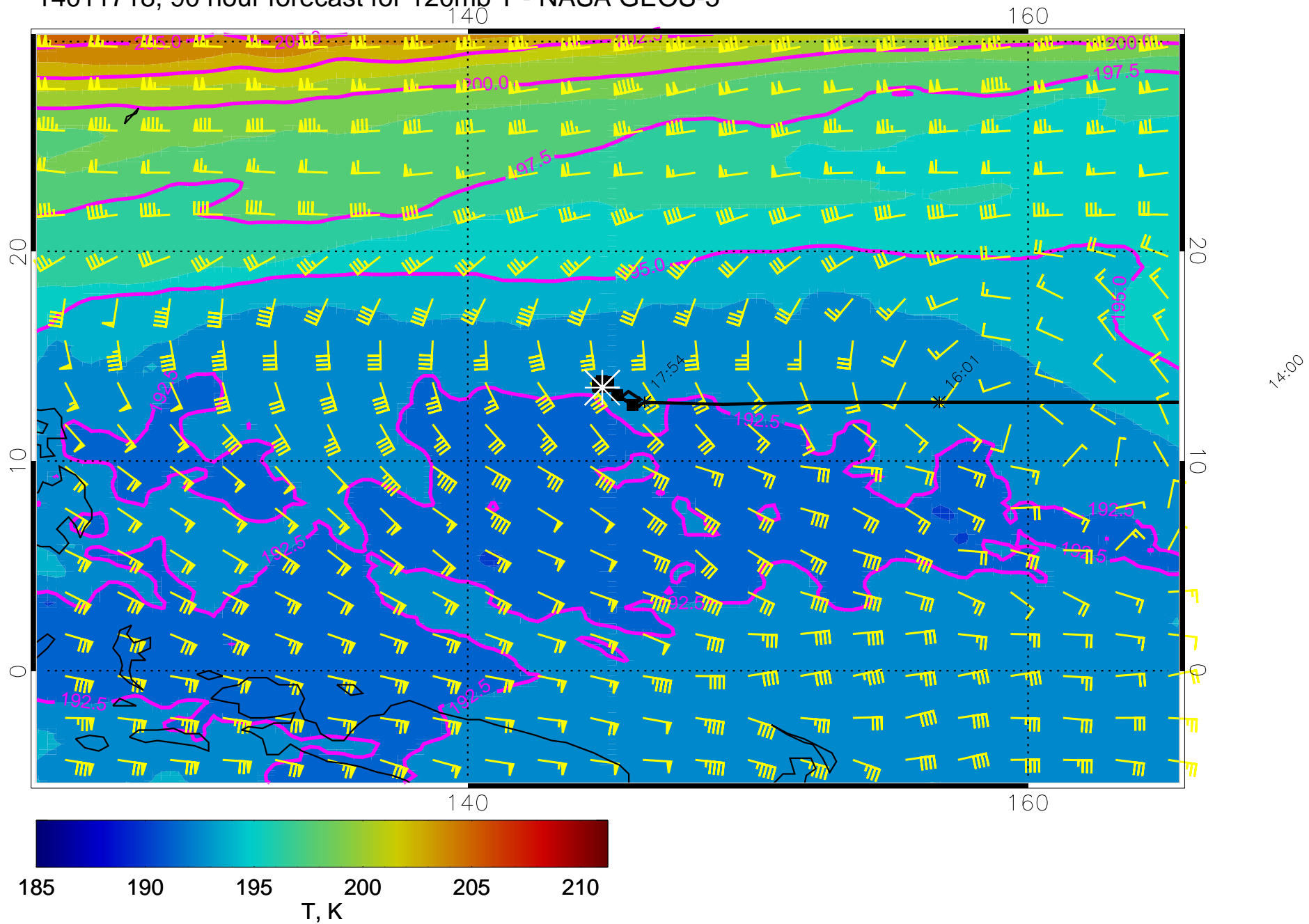
14011706, 78 hour forecast for 120mb T - NASA GEOS-5



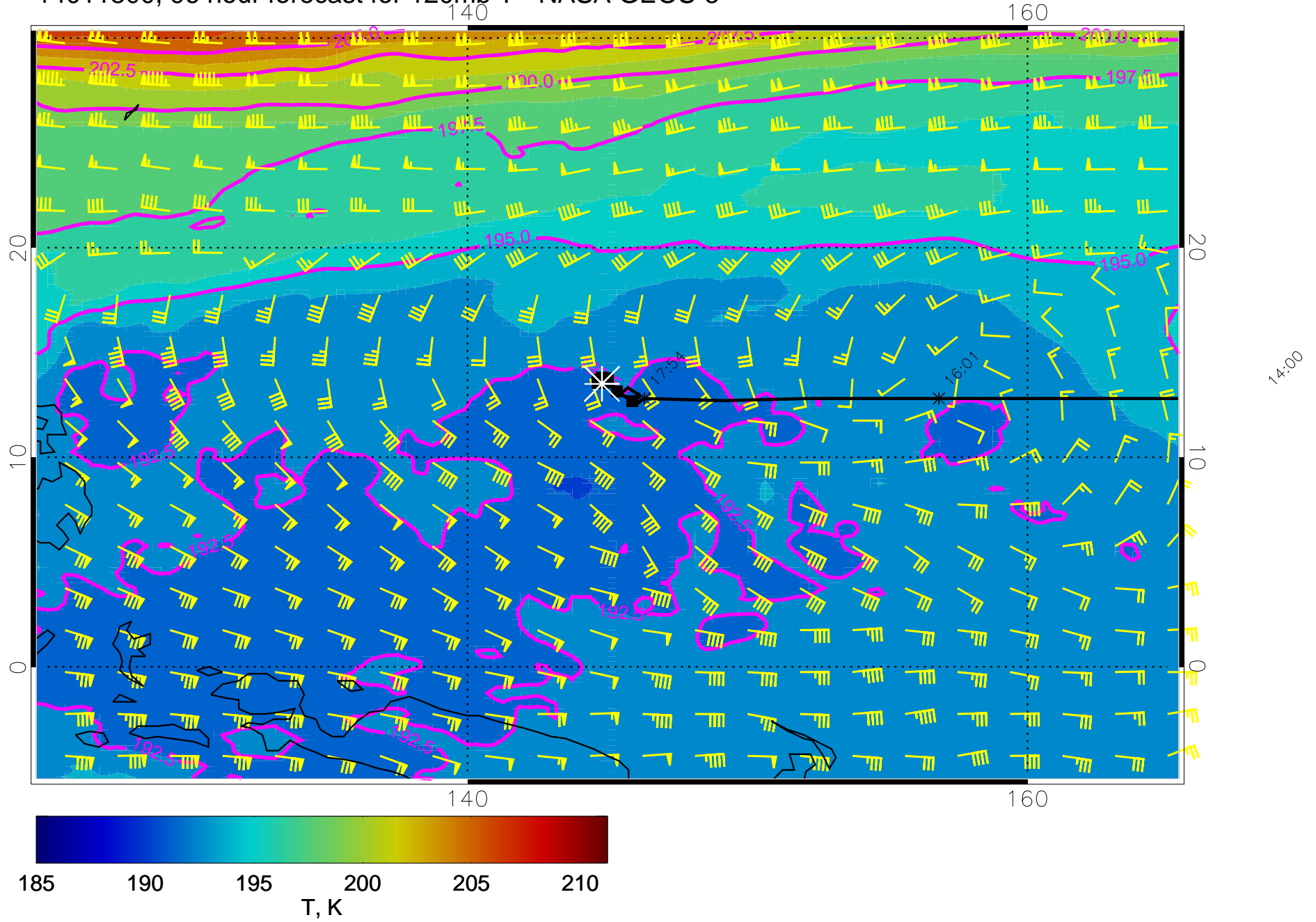
14011712, 84 hour forecast for 120mb T - NASA GEOS-5



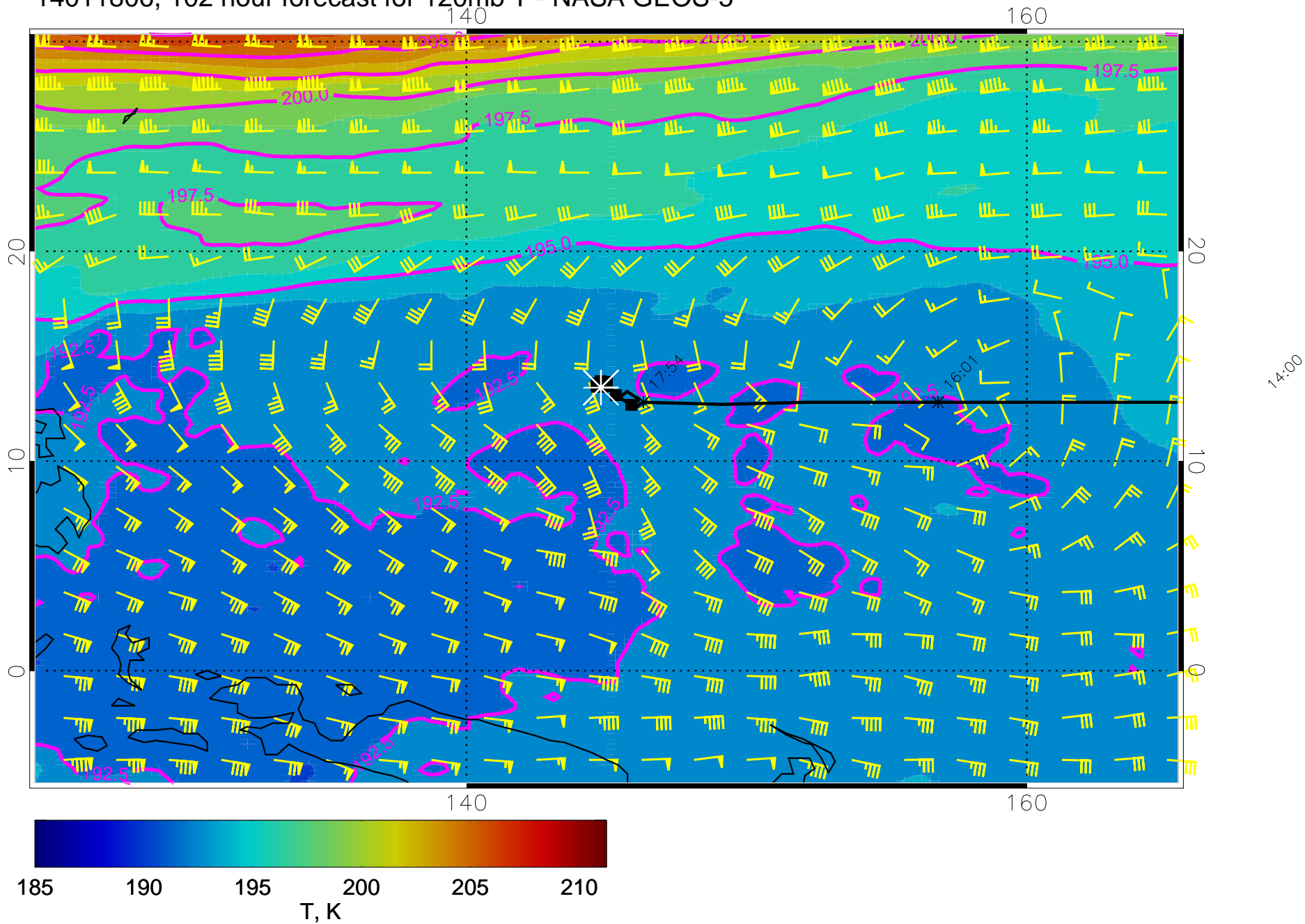
14011718, 90 hour forecast for 120mb T - NASA GEOS-5



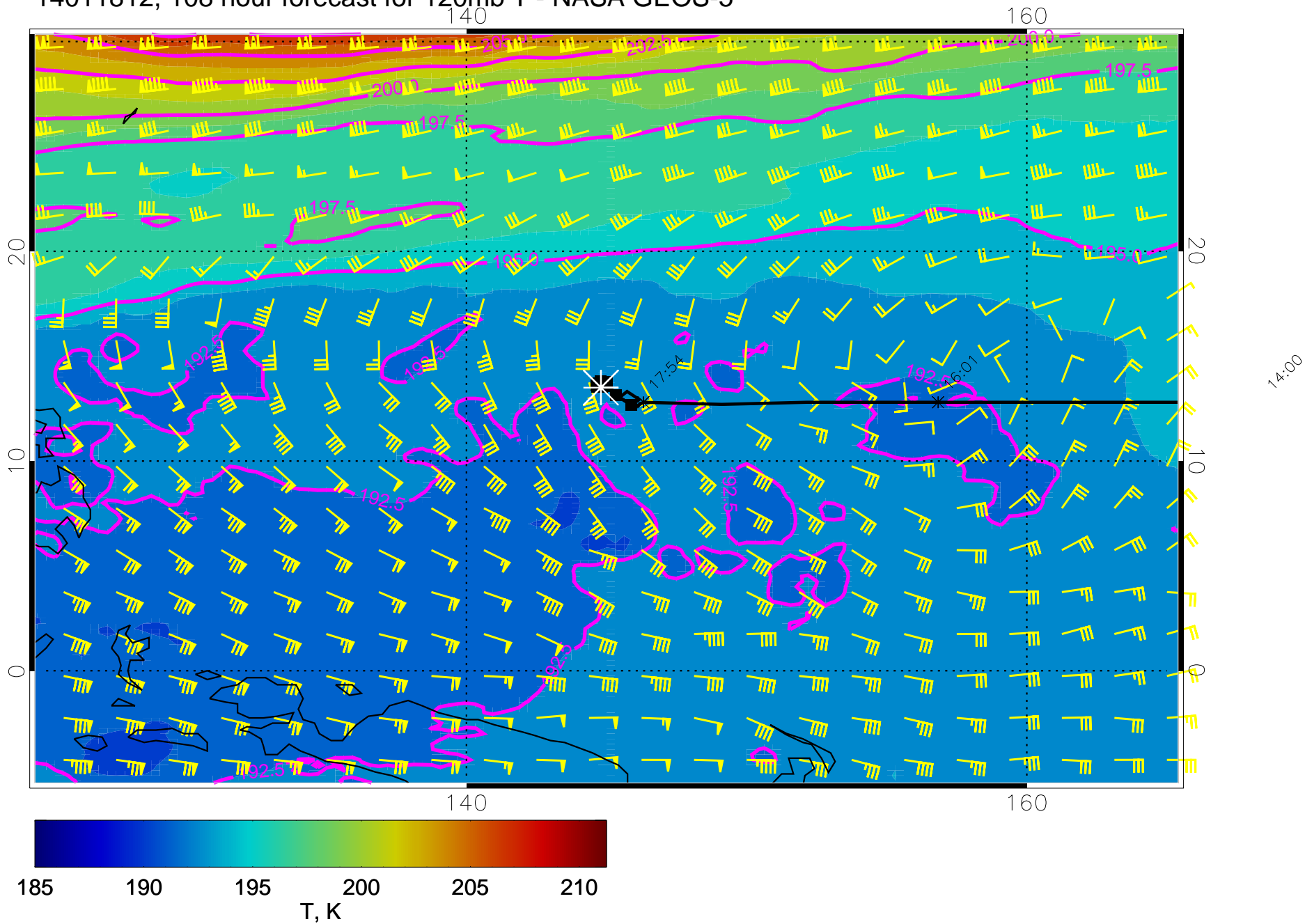
14011800, 96 hour forecast for 120mb T - NASA GEOS-5



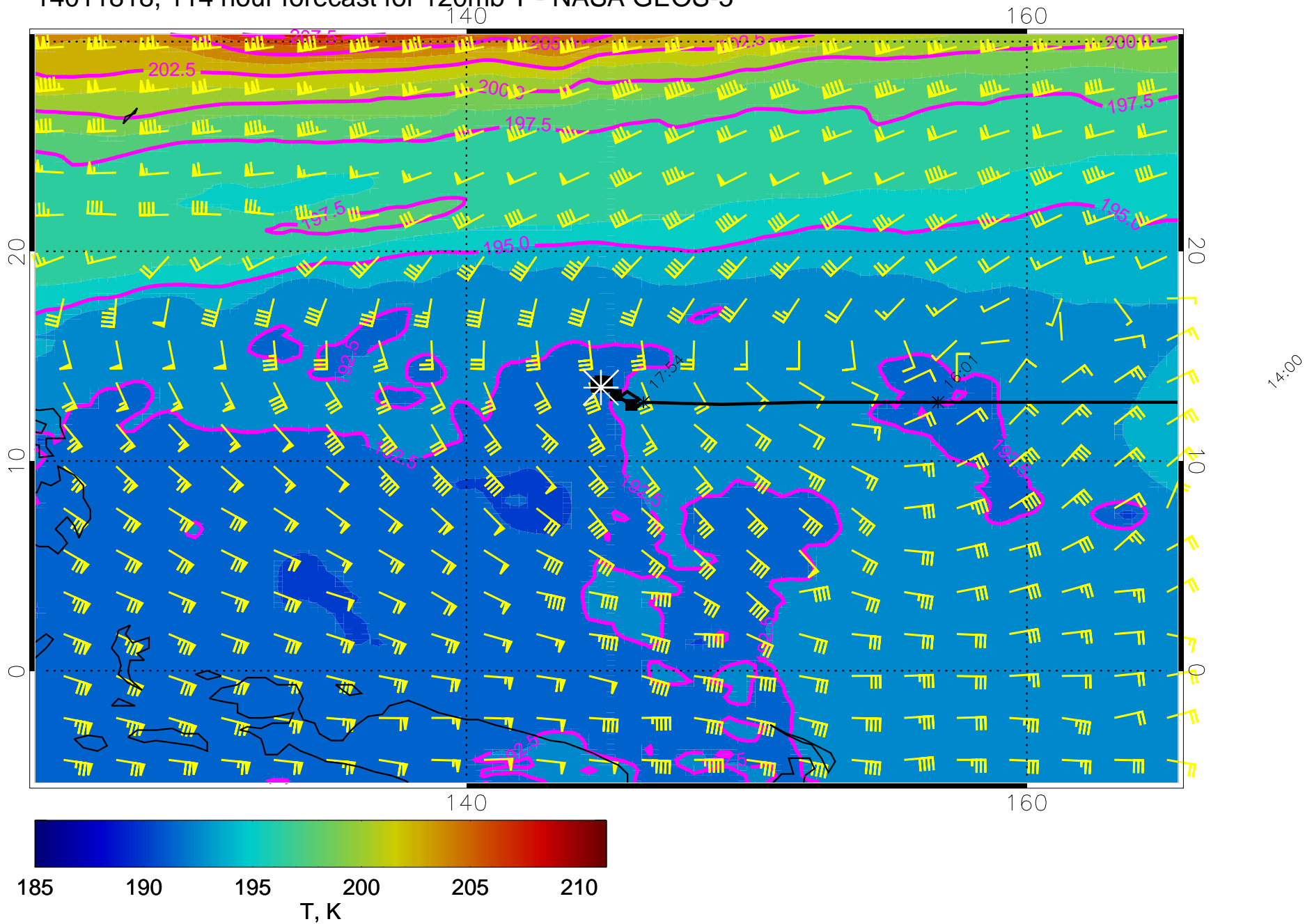
14011806, 102 hour forecast for 120mb T - NASA GEOS-5



14011812, 108 hour forecast for 120mb T - NASA GEOS-5



14011818, 114 hour forecast for 120mb T - NASA GEOS-5



14011900, 120 hour forecast for 120mb T - NASA GEOS-5

