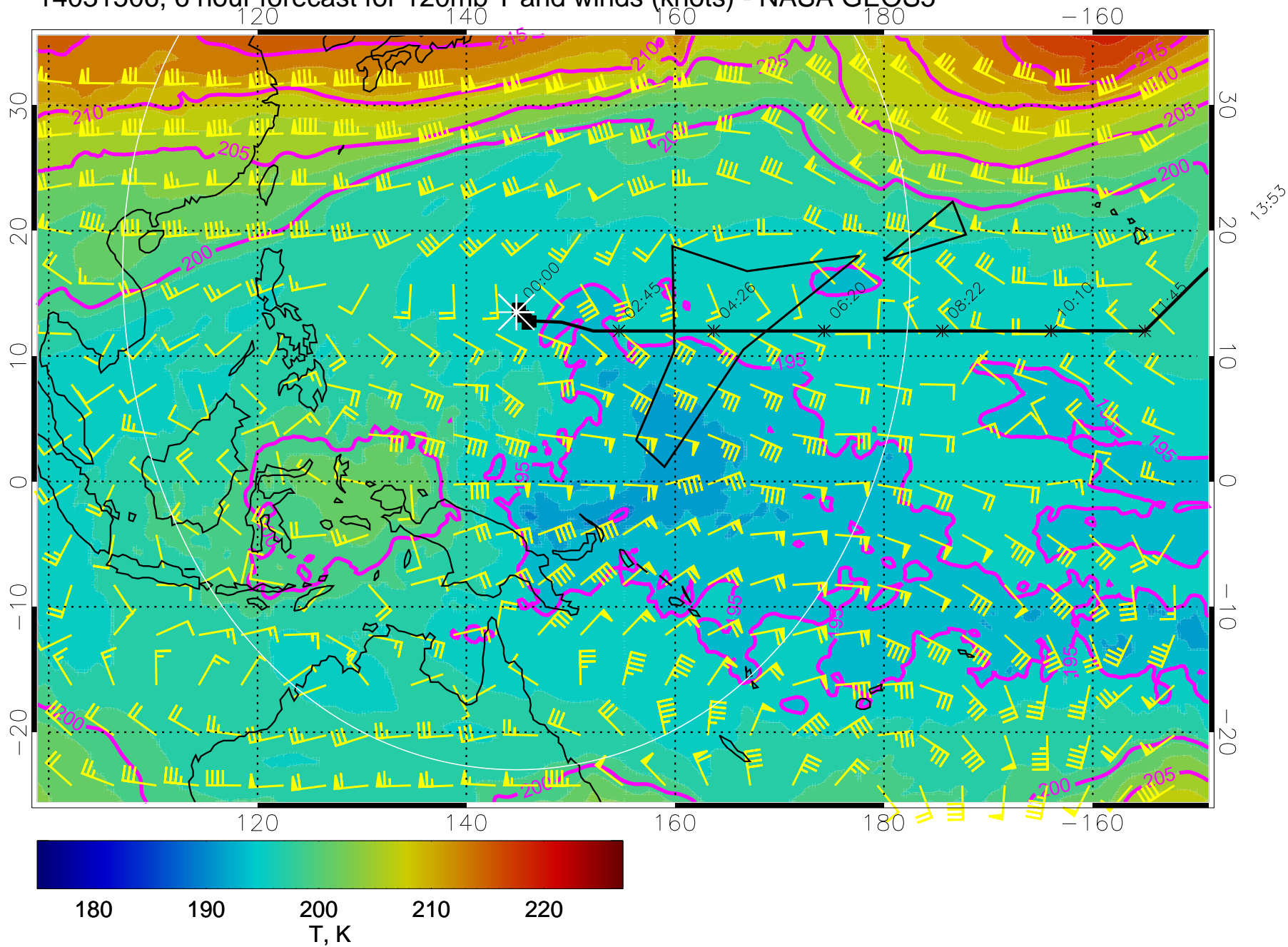
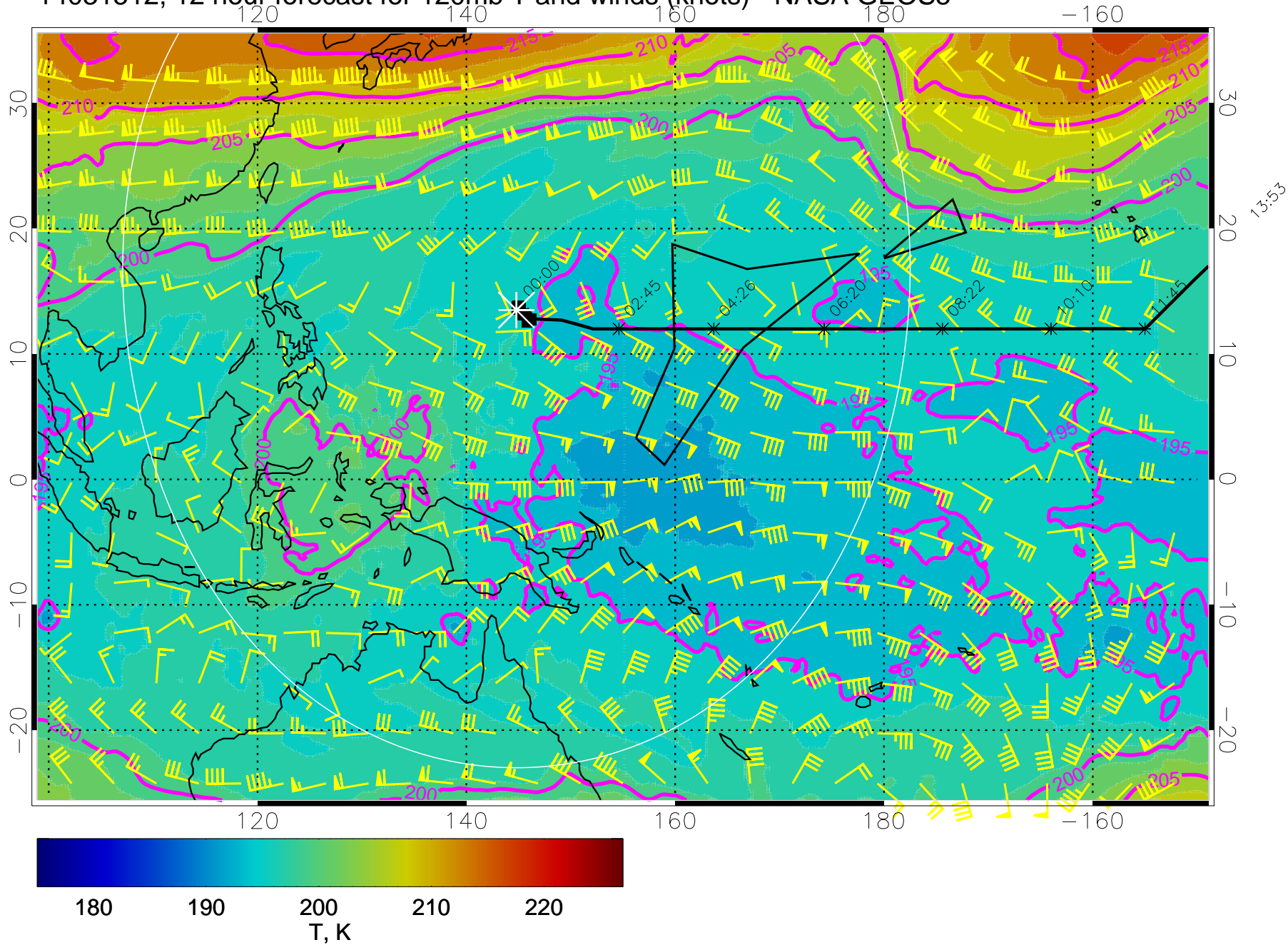


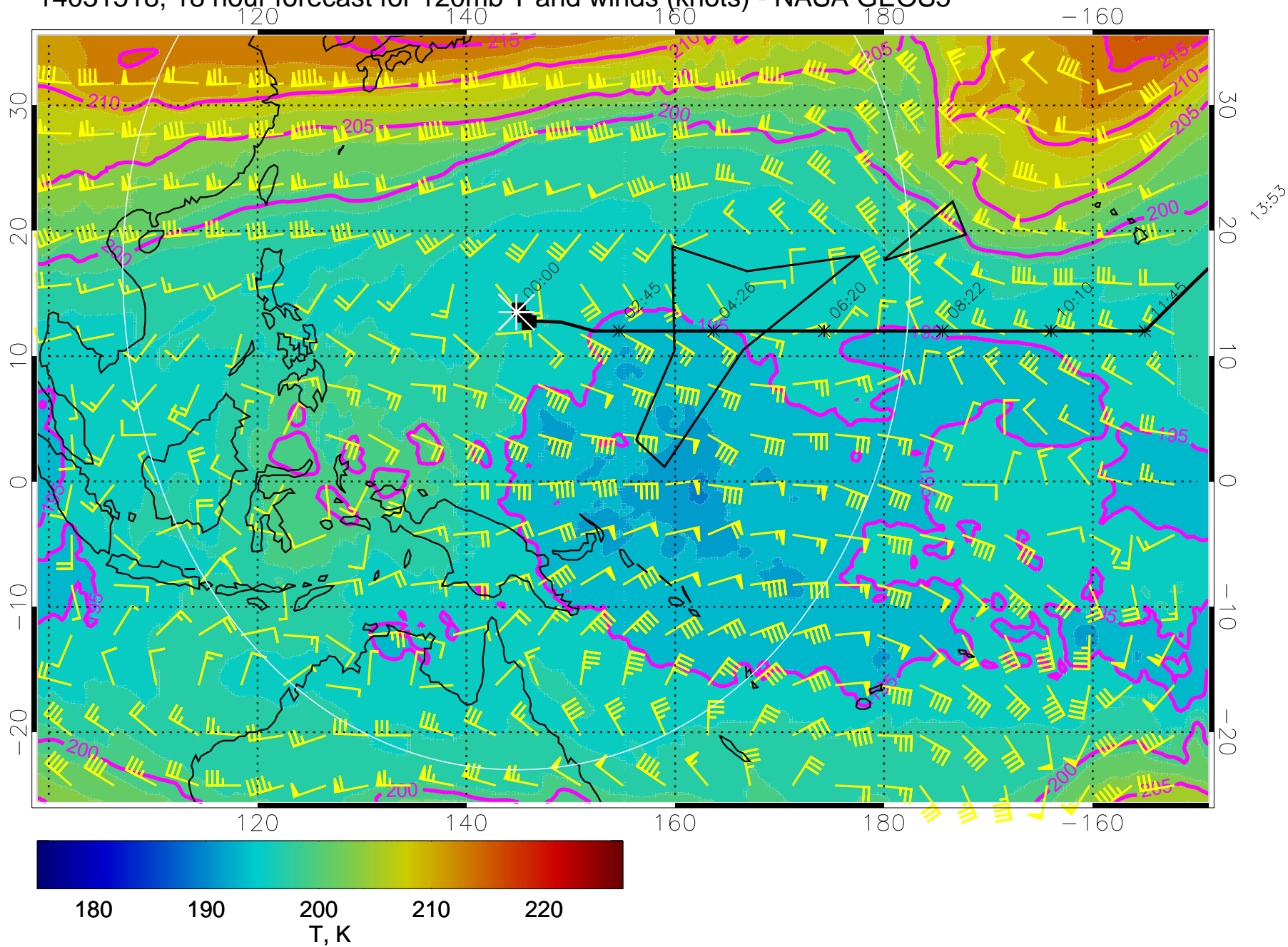
14031506, 6 hour forecast for 120mb T and winds (knots) - NASA GEOS5



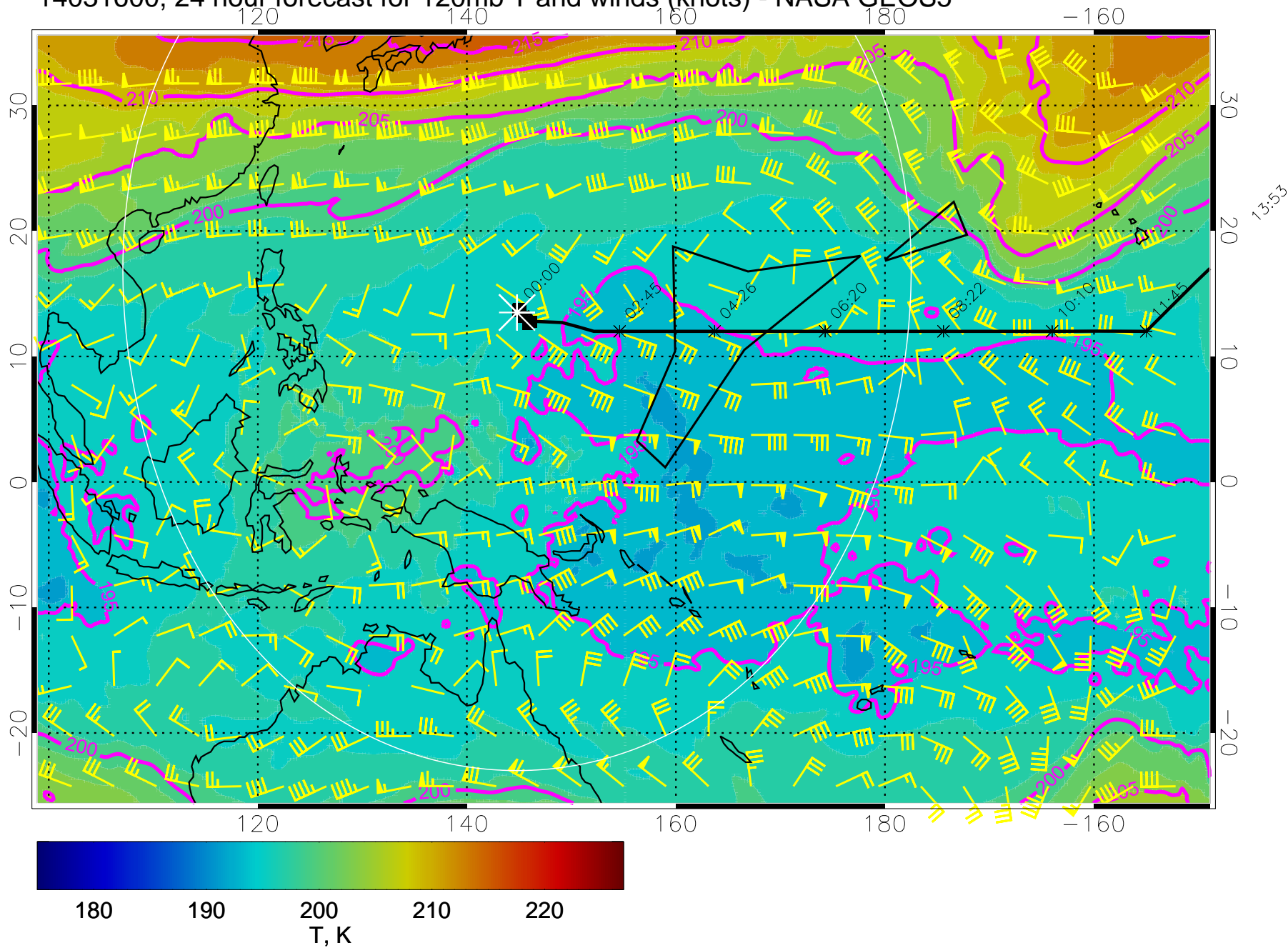
14031512, 12 hour forecast for 120mb T and winds (knots) - NASA GEOS5



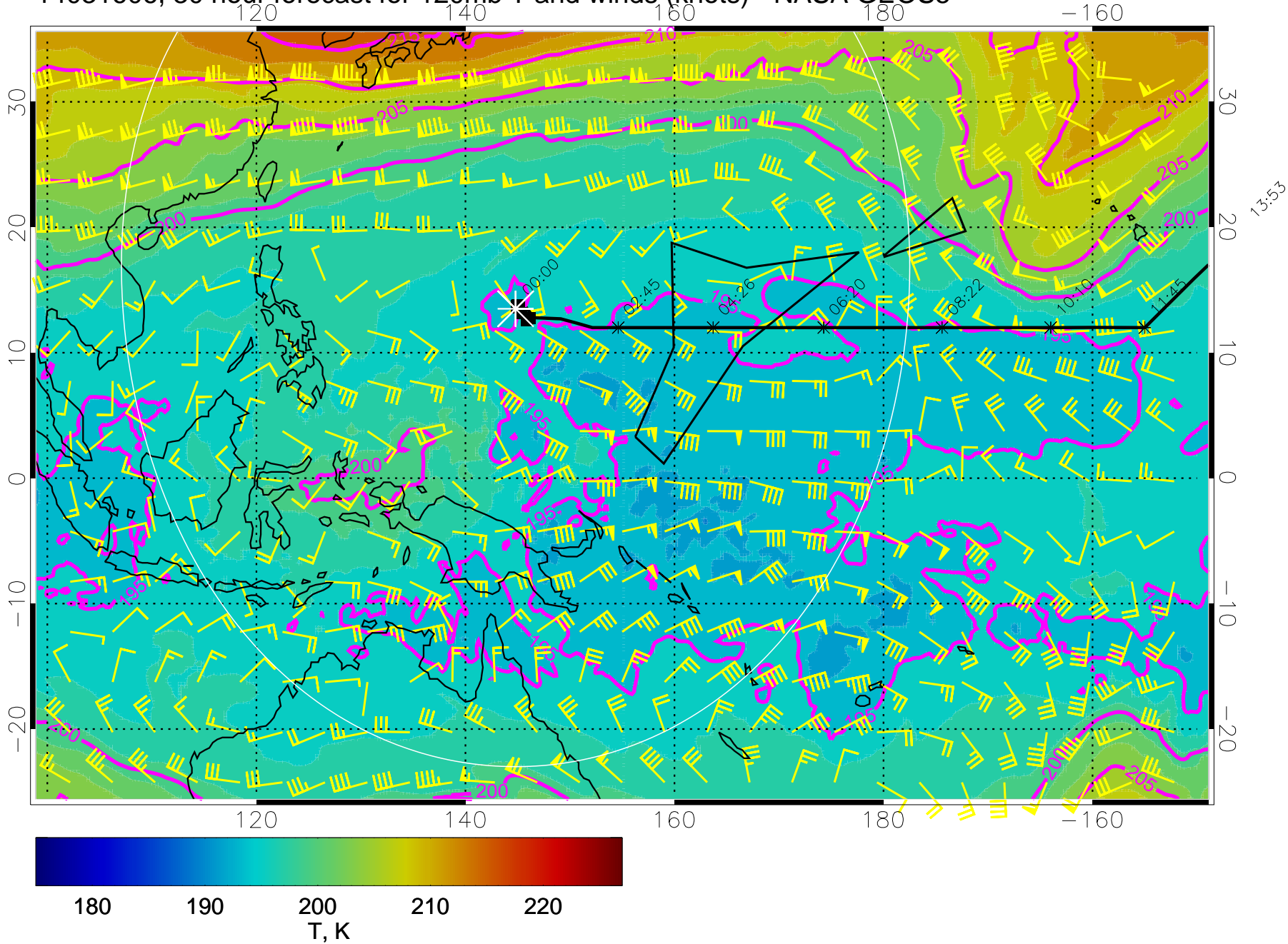
14031518, 18 hour forecast for 120mb T and winds (knots) - NASA GEOS5



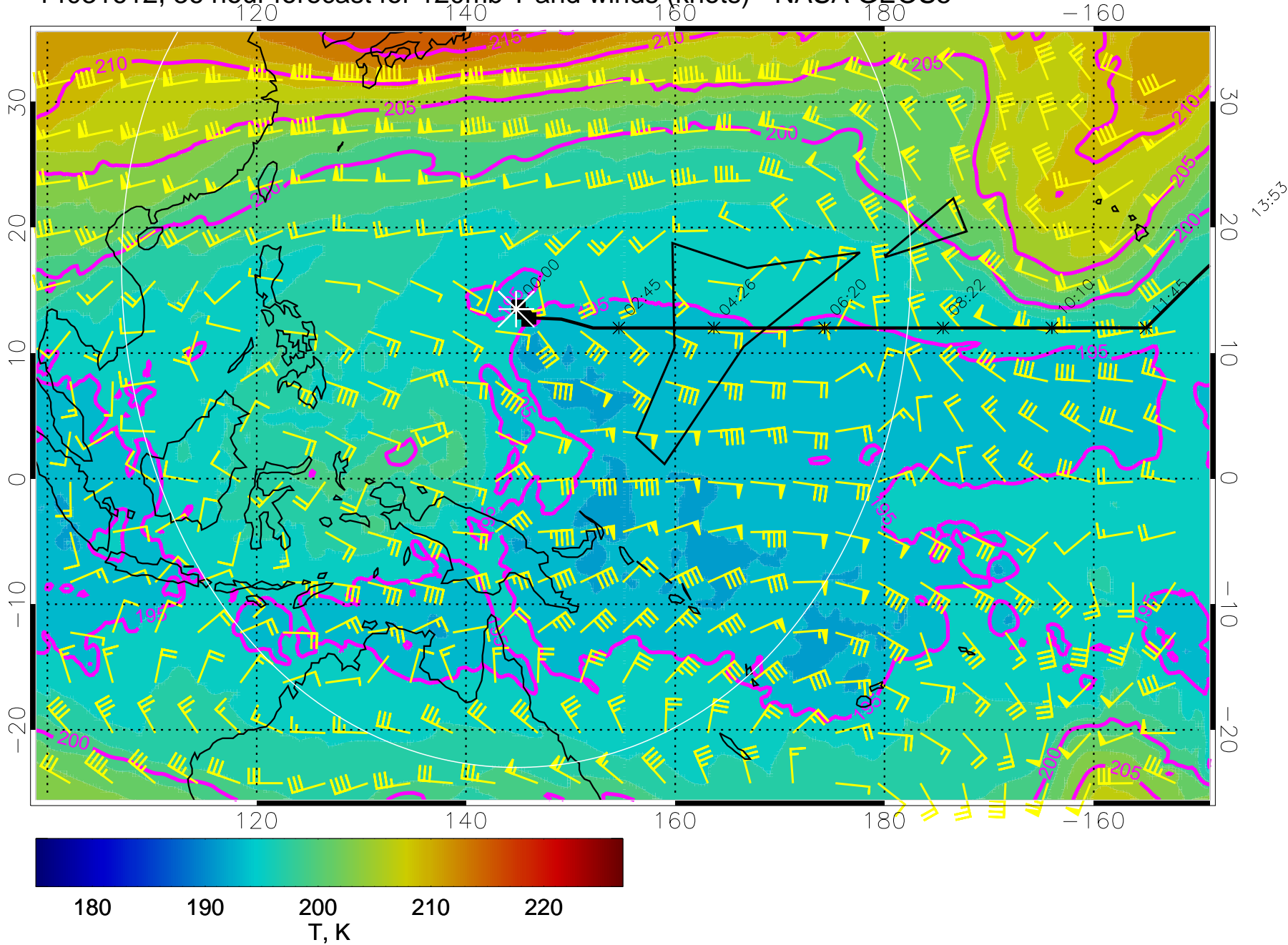
# 14031600, 24 hour forecast for 120mb T and winds (knots) - NASA GEOS5



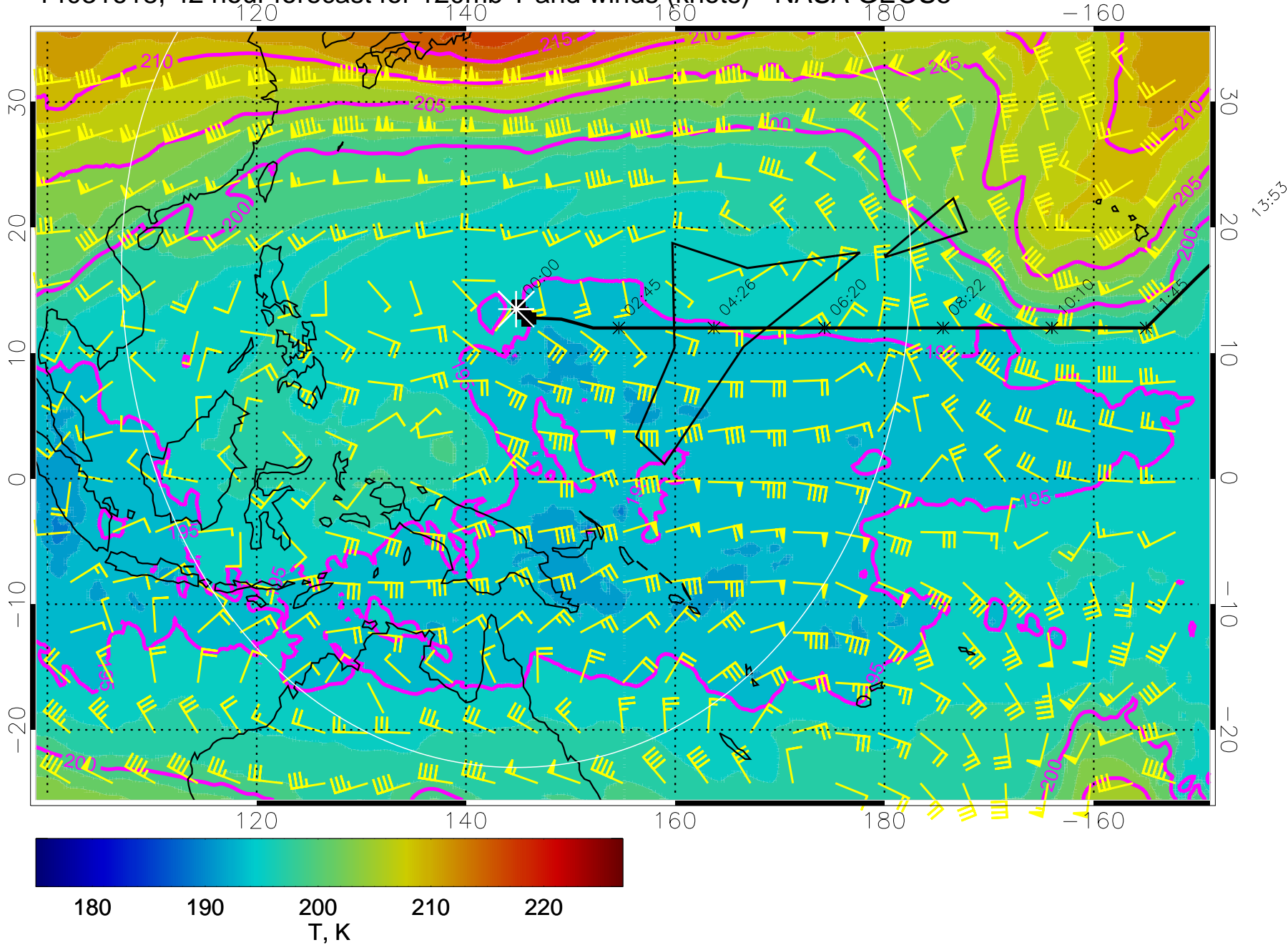
14031606, 30 hour forecast for 120mb T and winds (knots) - NASA GEOS5



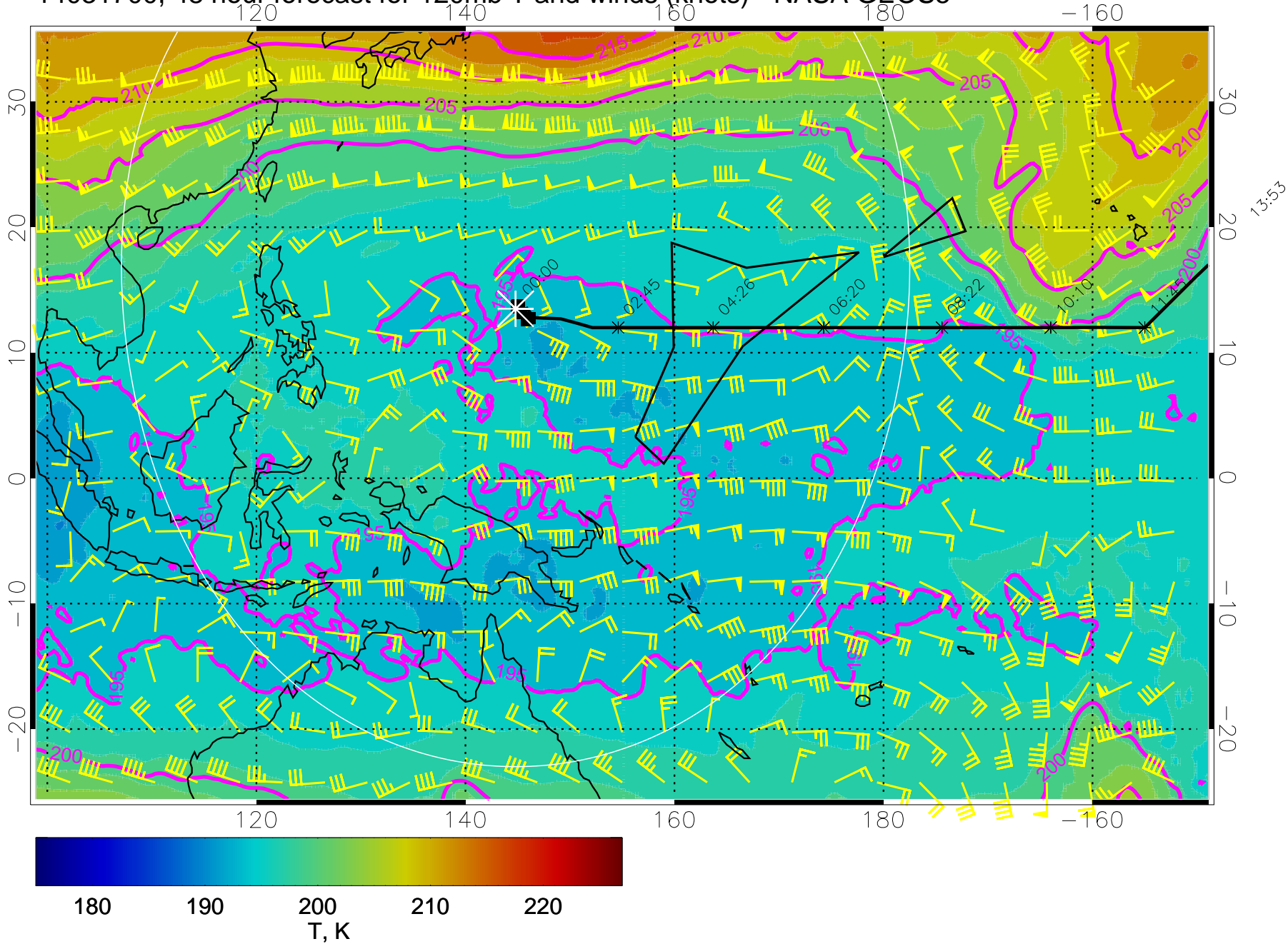
14031612, 36 hour forecast for 120mb T and winds (knots) - NASA GEOS5



14031618, 42 hour forecast for 120mb T and winds (knots) - NASA GEOS5

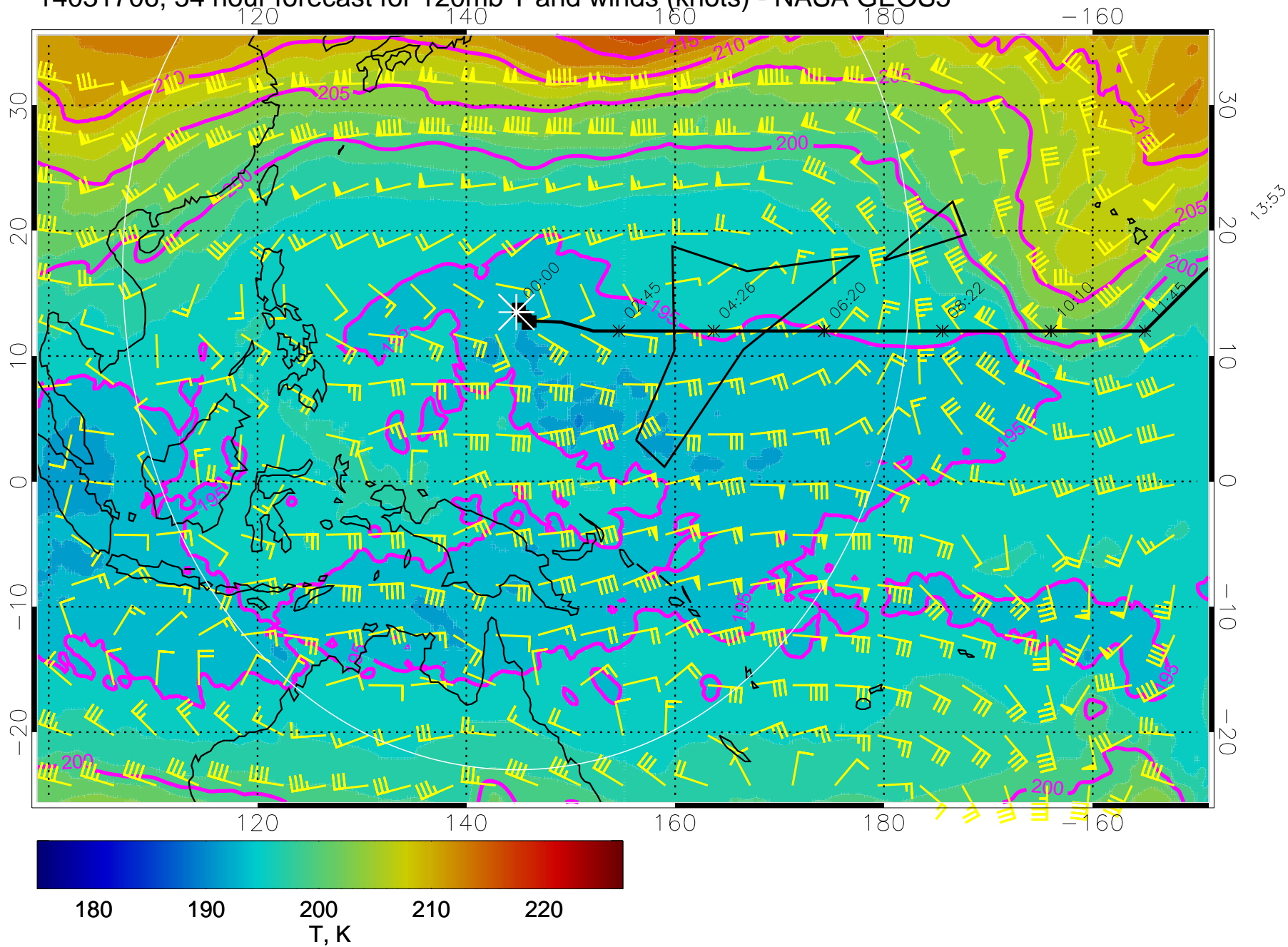


14031700, 48 hour forecast for 120mb T and winds (knots) - NASA GEOS5

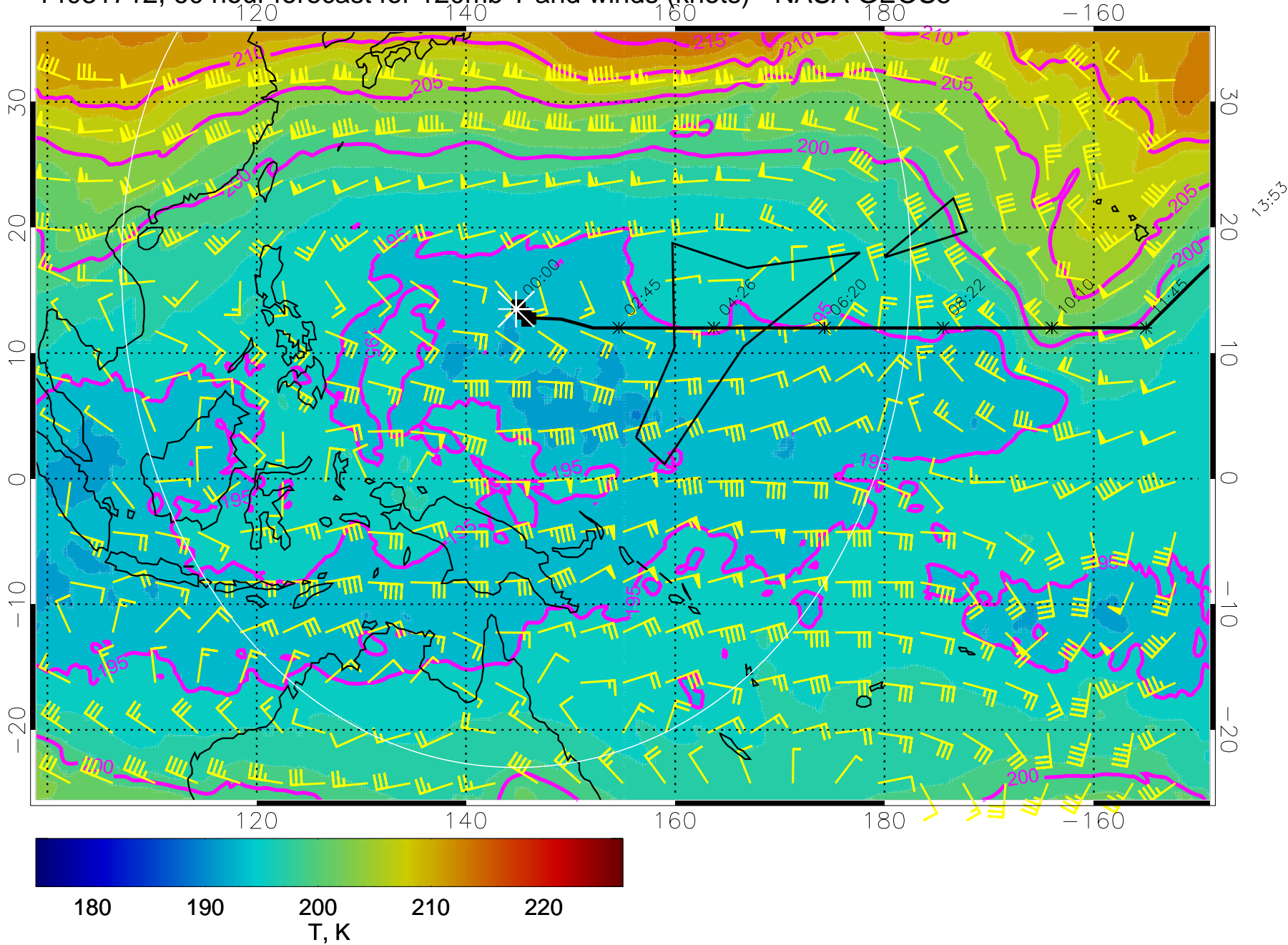




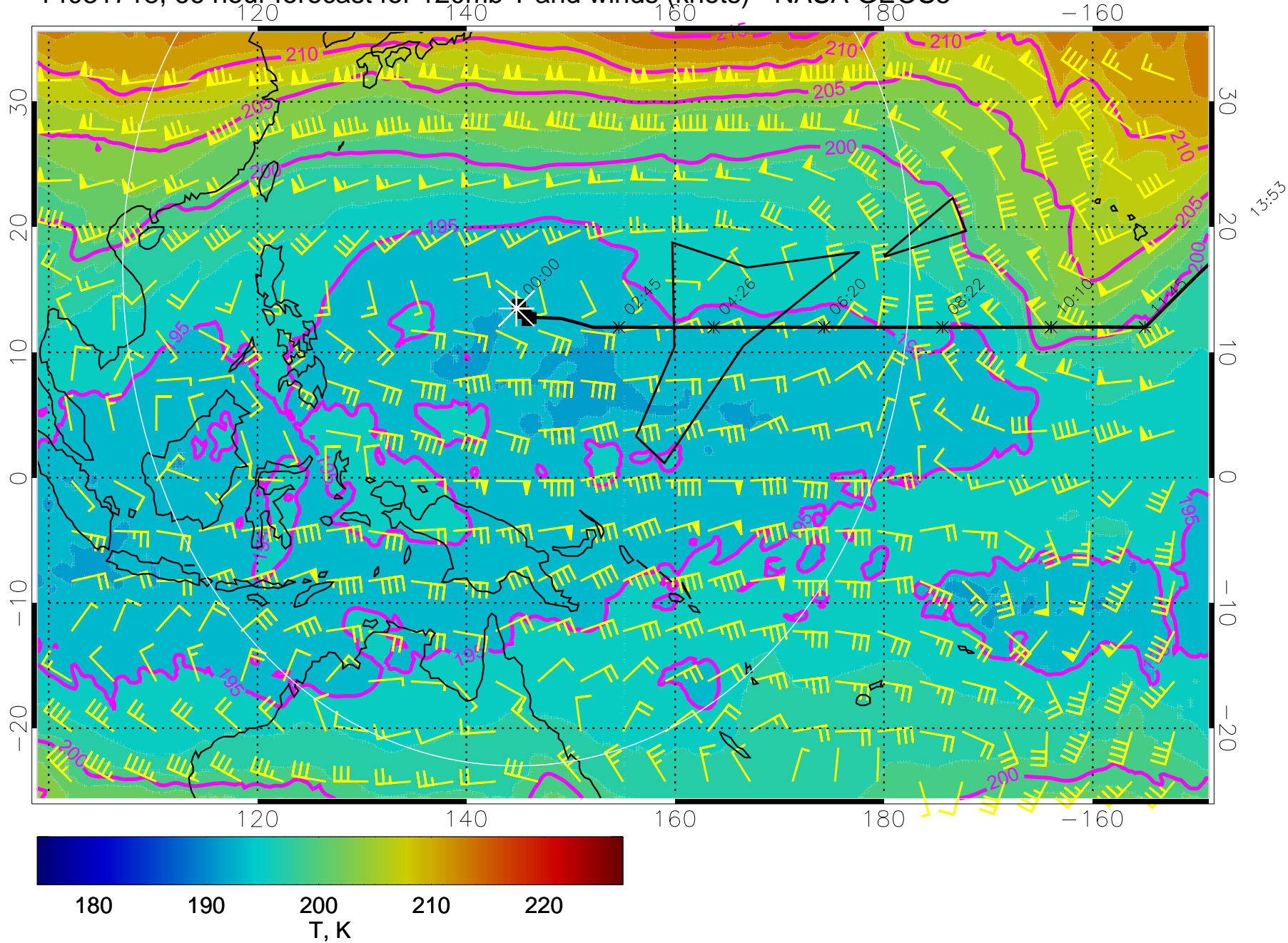
14031706, 54 hour forecast for 120mb T and winds (knots) - NASA GEOS5



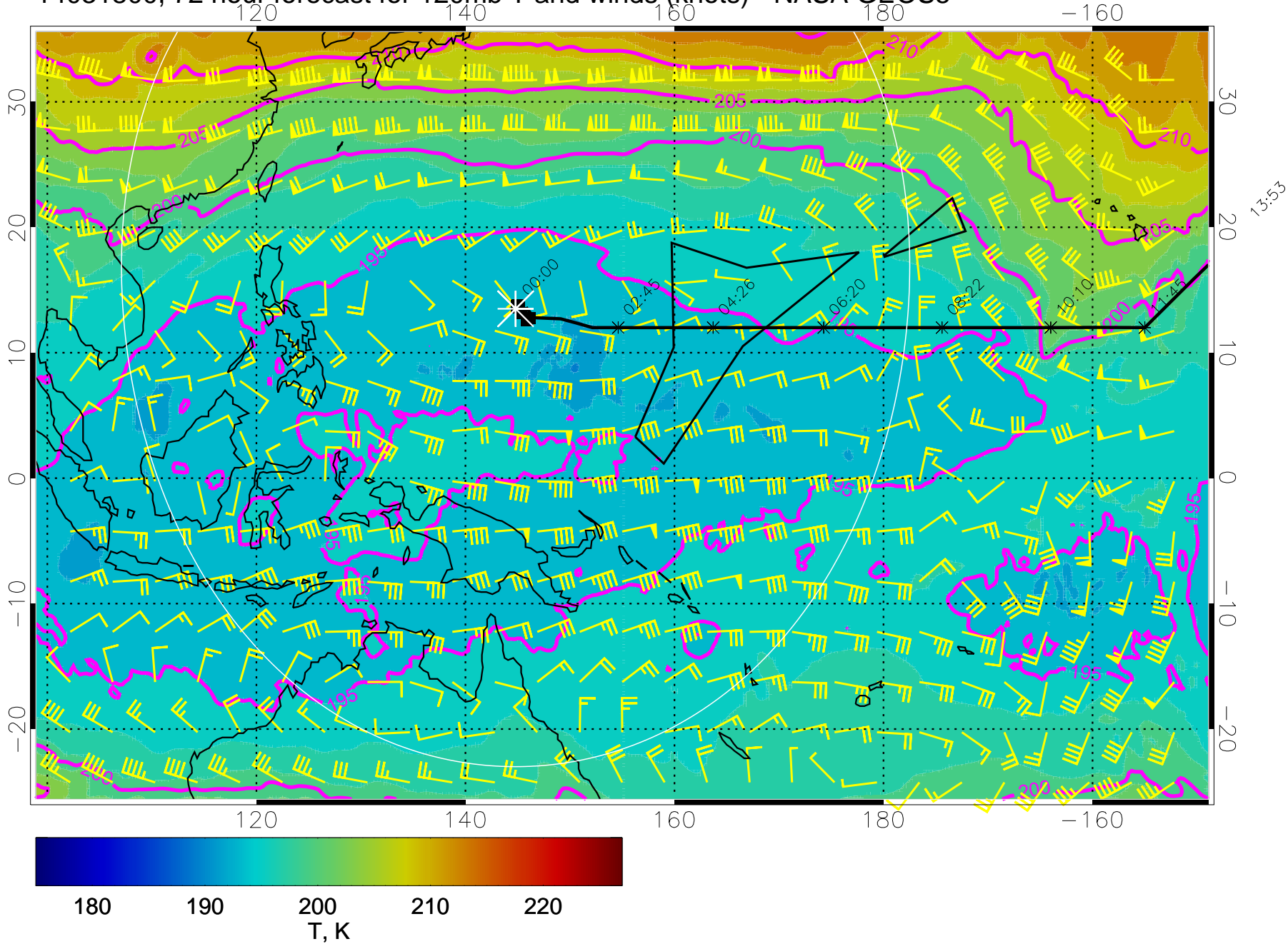
14031712, 60 hour forecast for 120mb T and winds (knots) - NASA GEOS5



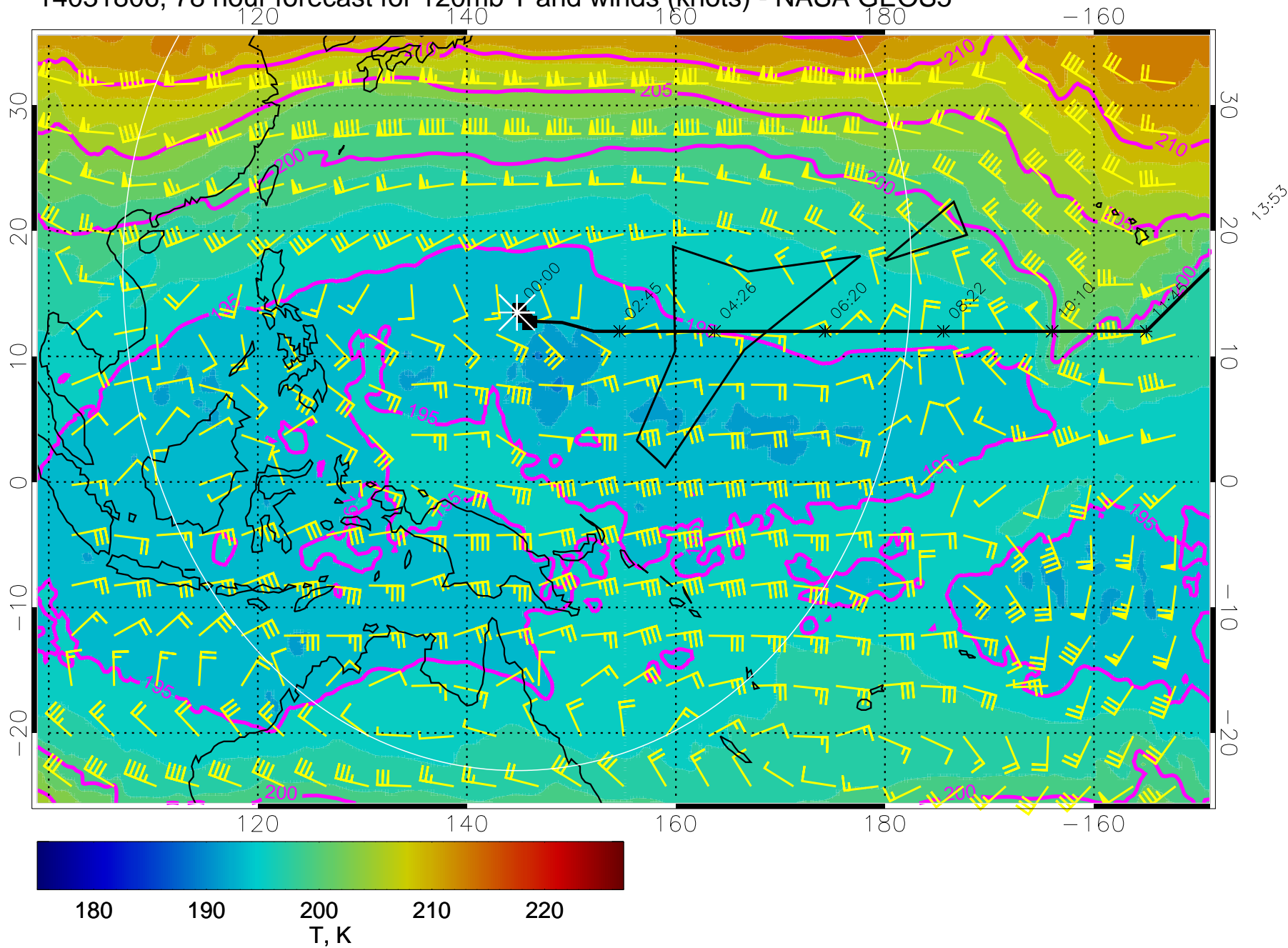
14031718, 66 hour forecast for 120mb T and winds (knots) - NASA GEOS5



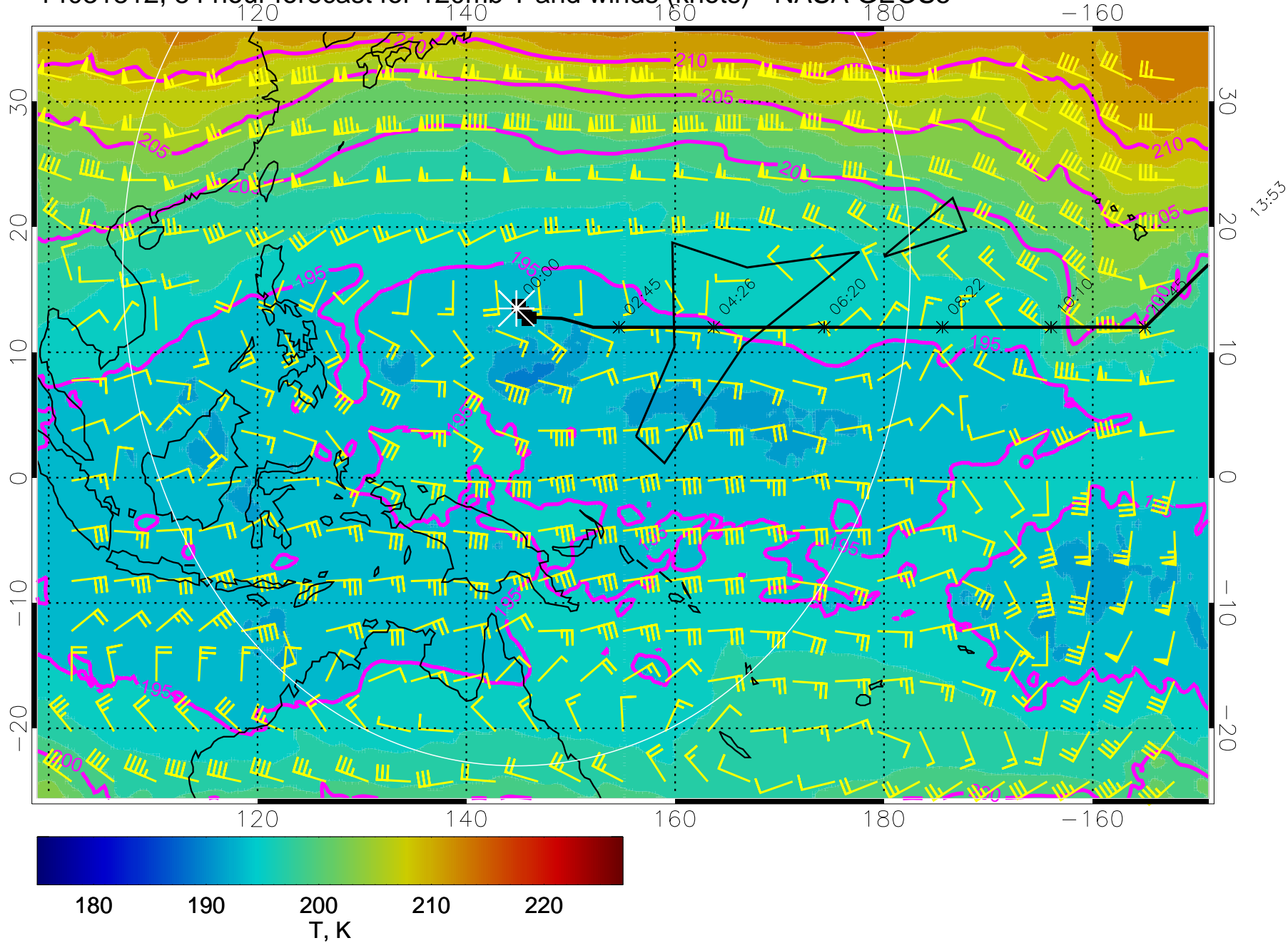
14031800, 72 hour forecast for 120mb T and winds (knots) - NASA GEOS5



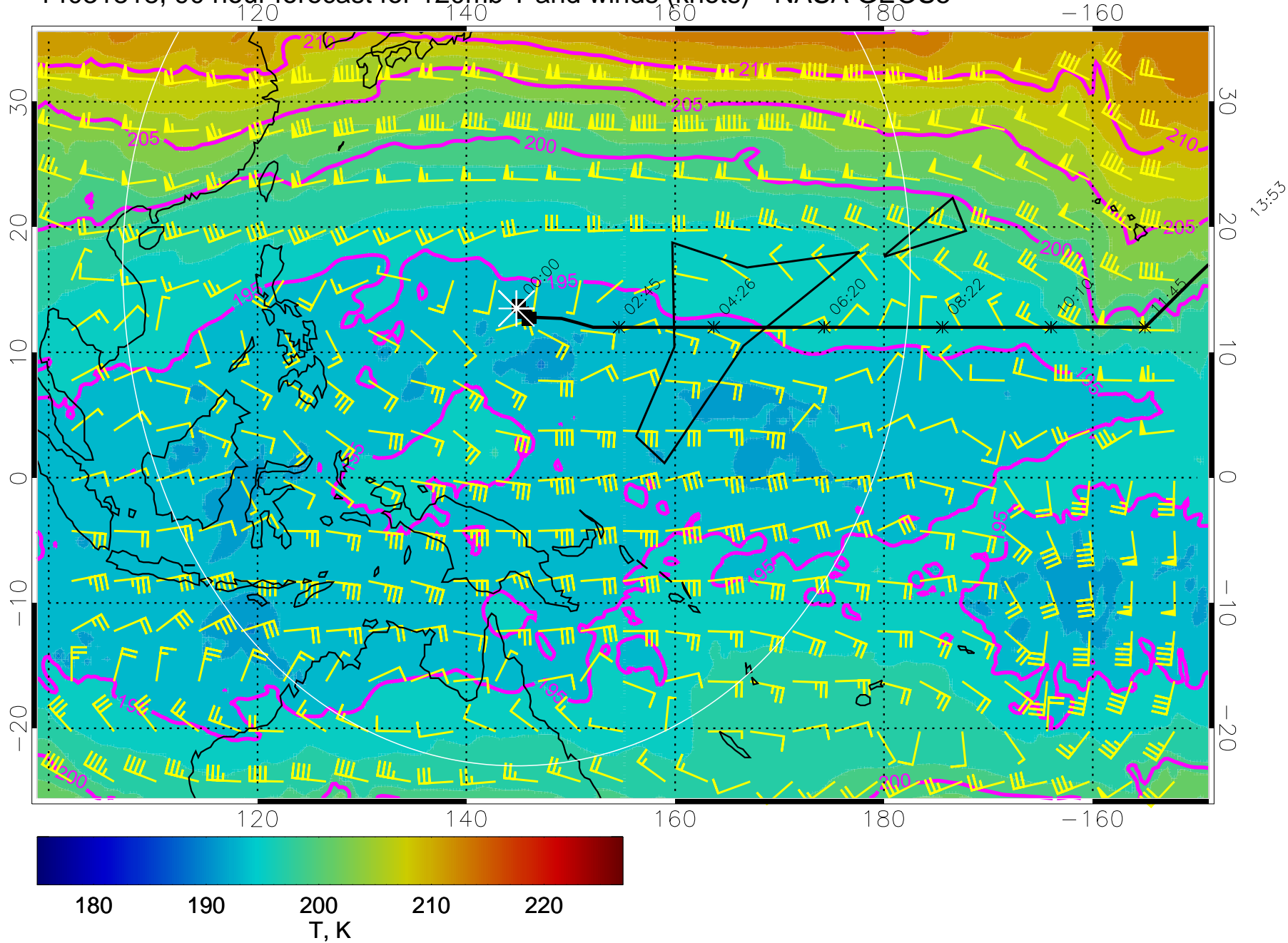
14031806, 78 hour forecast for 120mb T and winds (knots) - NASA GEOS5



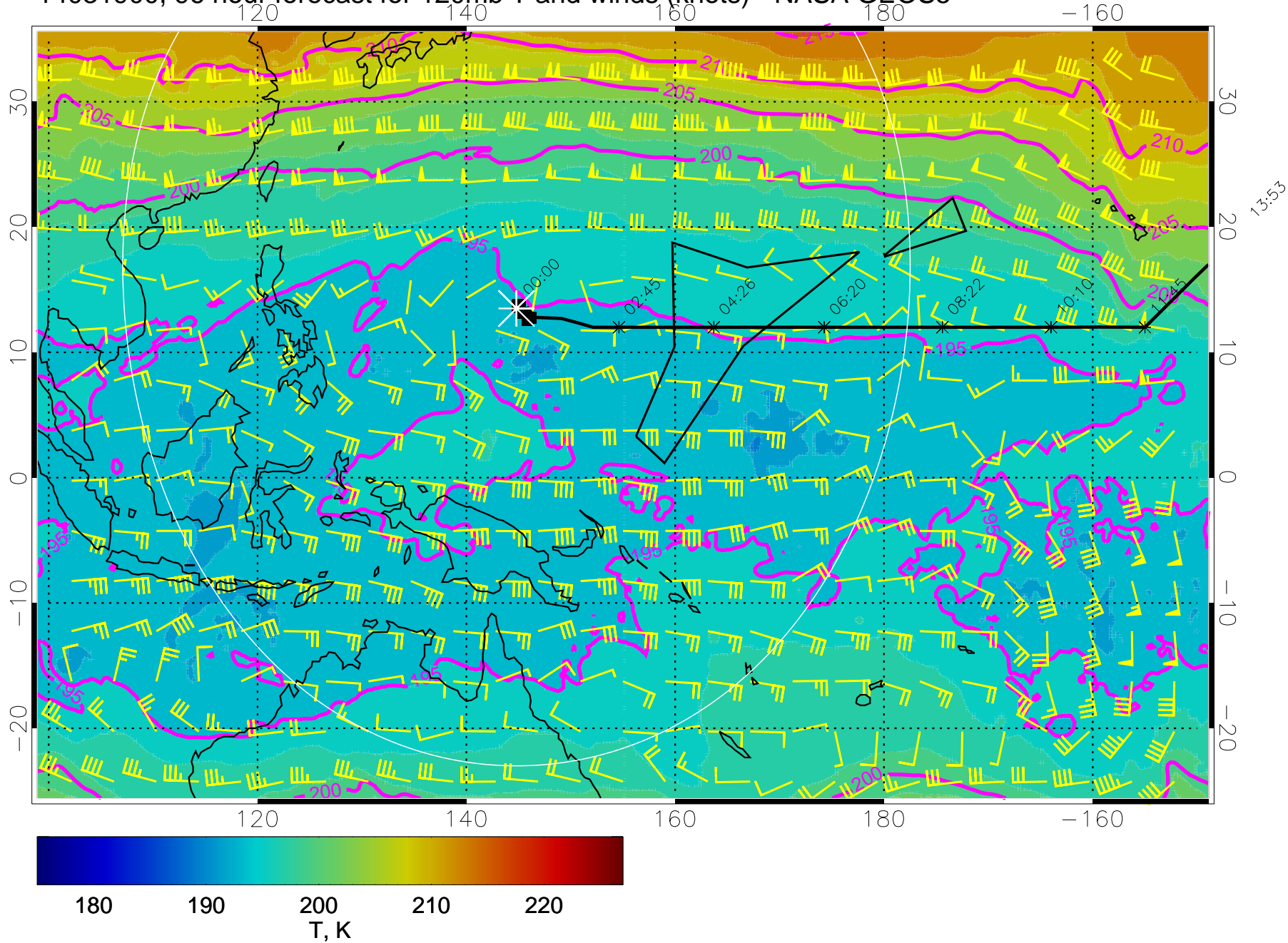
14031812, 84 hour forecast for 120mb T and winds (knots) - NASA GEOS5



14031818, 90 hour forecast for 120mb T and winds (knots) - NASA GEOS5

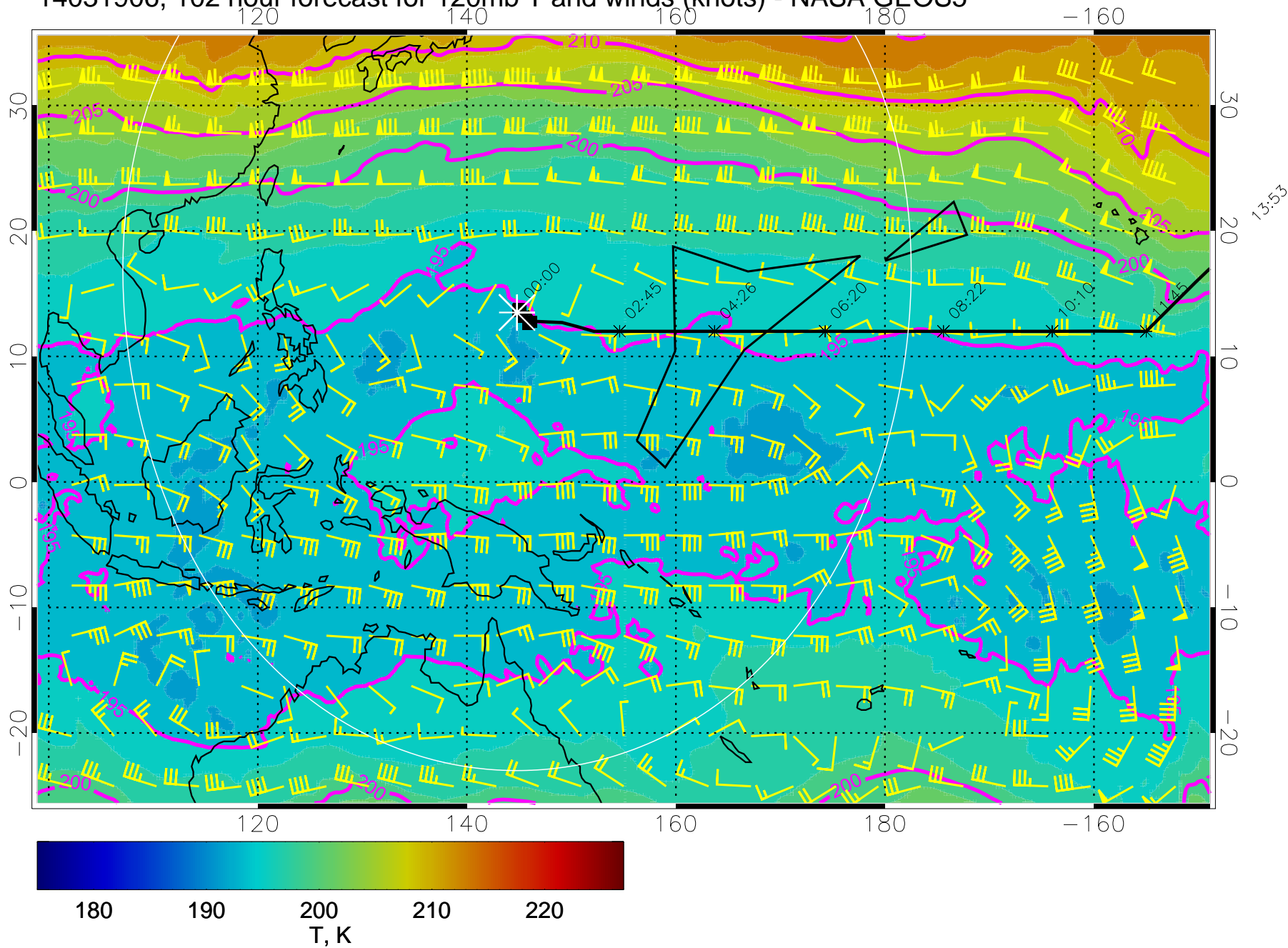


14031900, 96 hour forecast for 120mb T and winds (knots) - NASA GEOS5

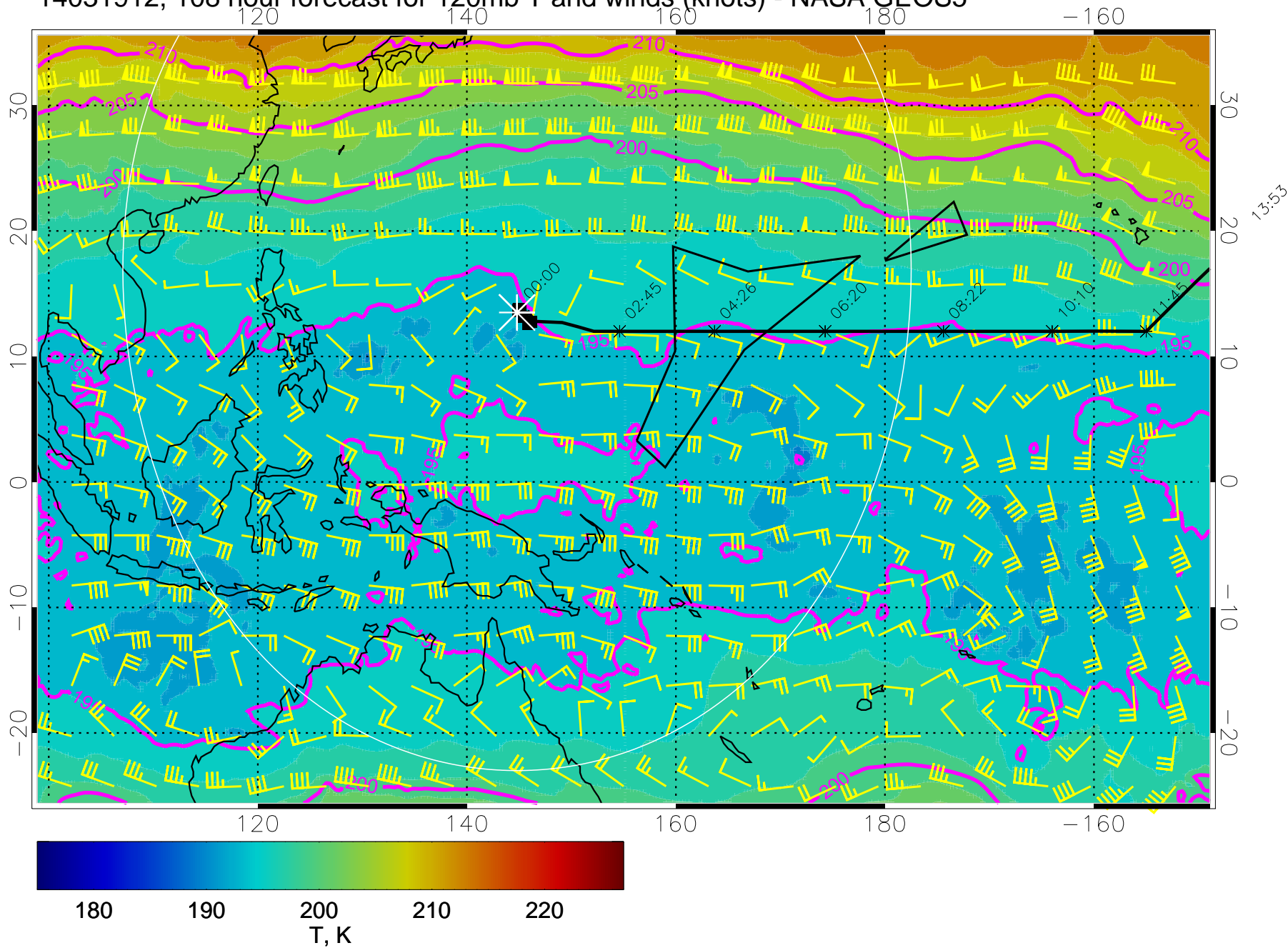




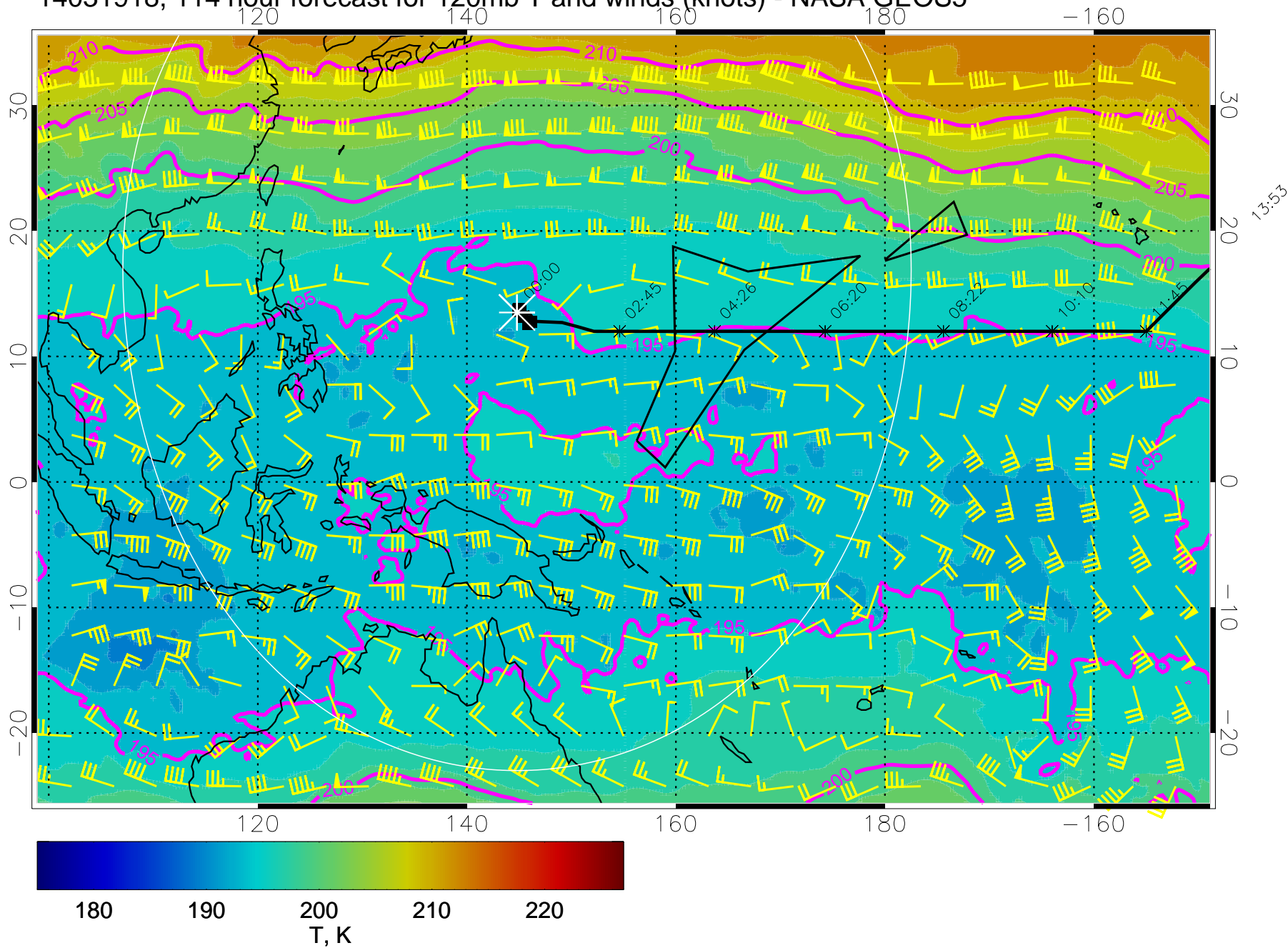
# 14031906, 102 hour forecast for 120mb T and winds (knots) - NASA GEOS5



14031912, 108 hour forecast for 120mb T and winds (knots) - NASA GEOS5



14031918, 114 hour forecast for 120mb T and winds (knots) - NASA GEOS5



14032000, 120 hour forecast for 120mb T and winds (knots) - NASA GEOS5

