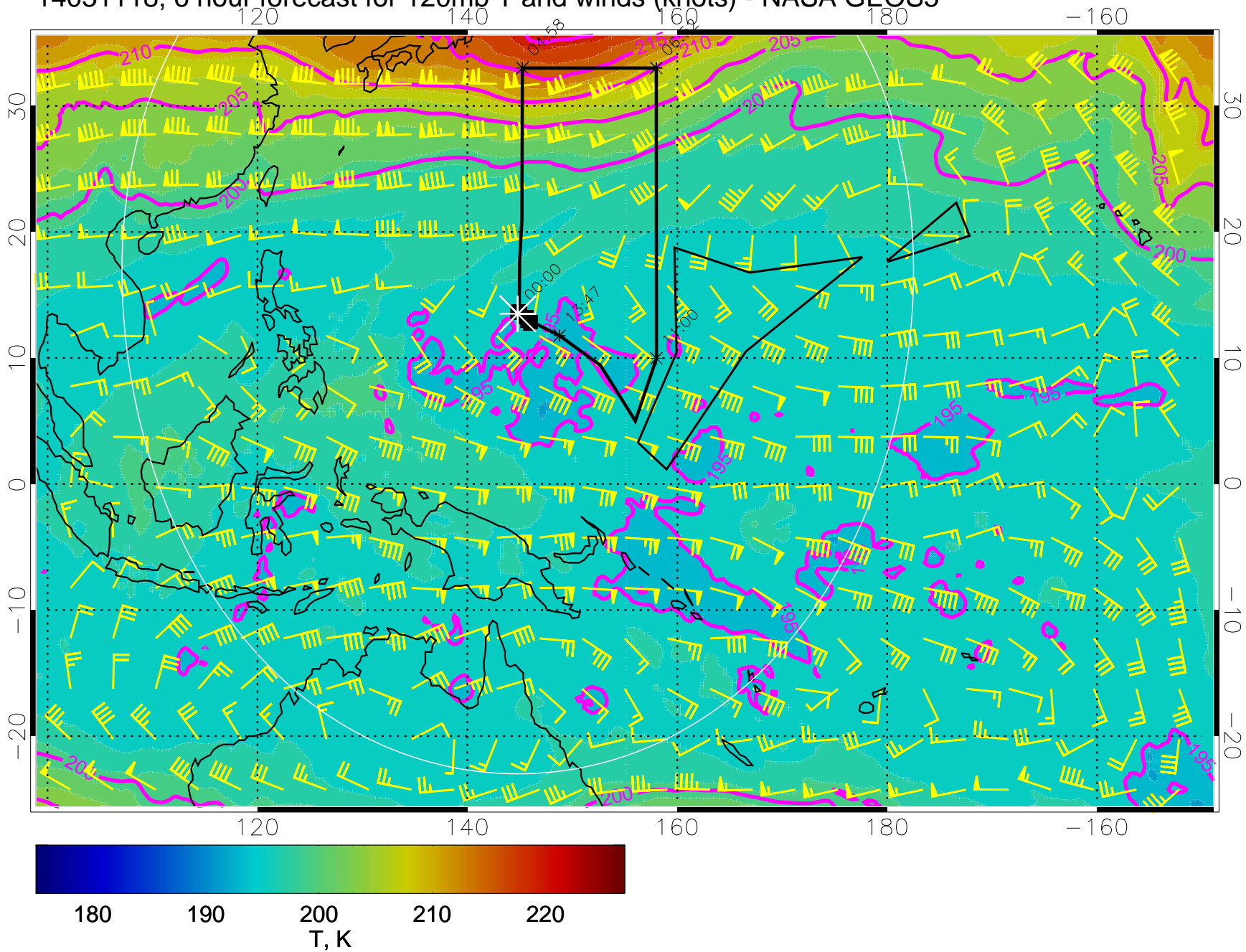
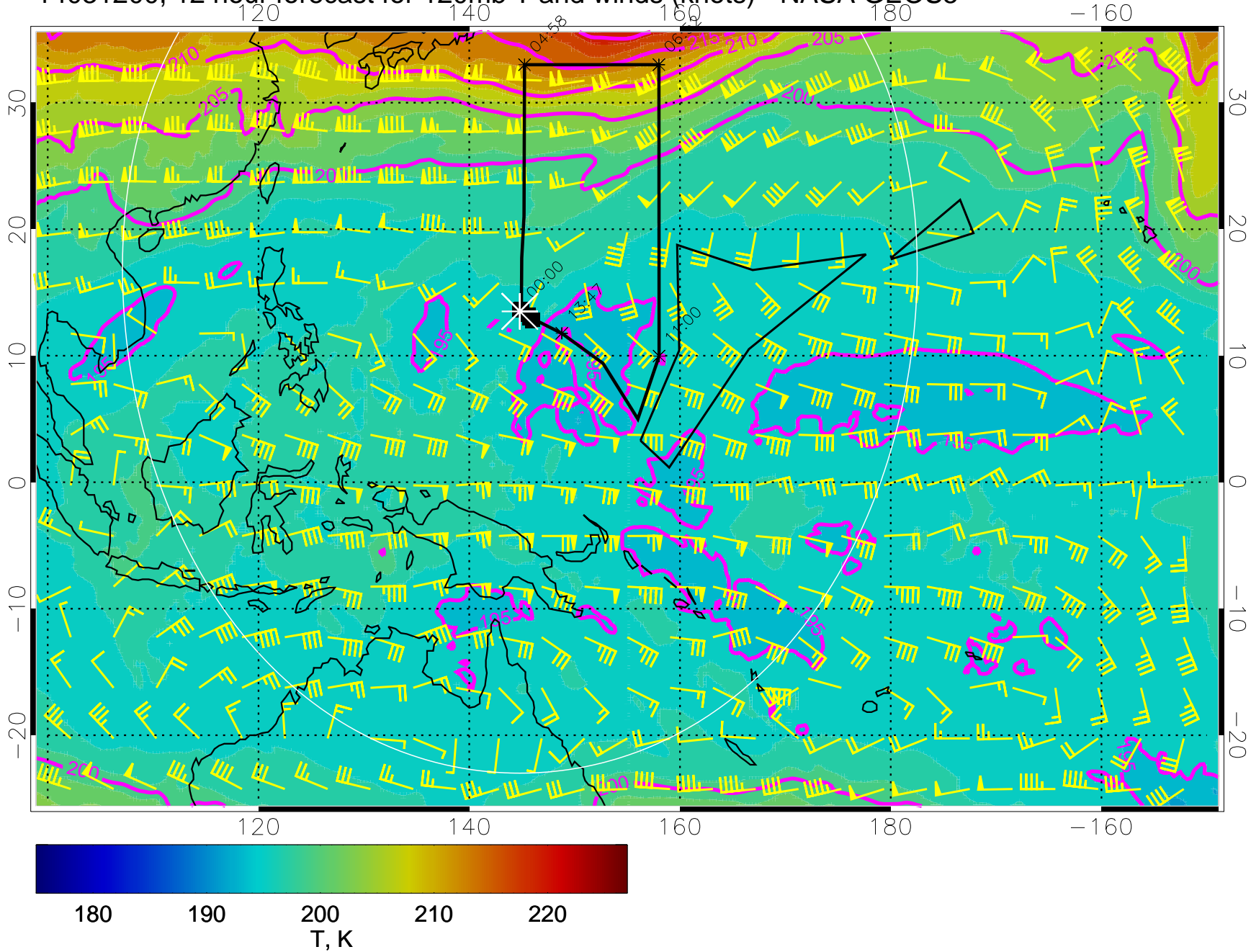


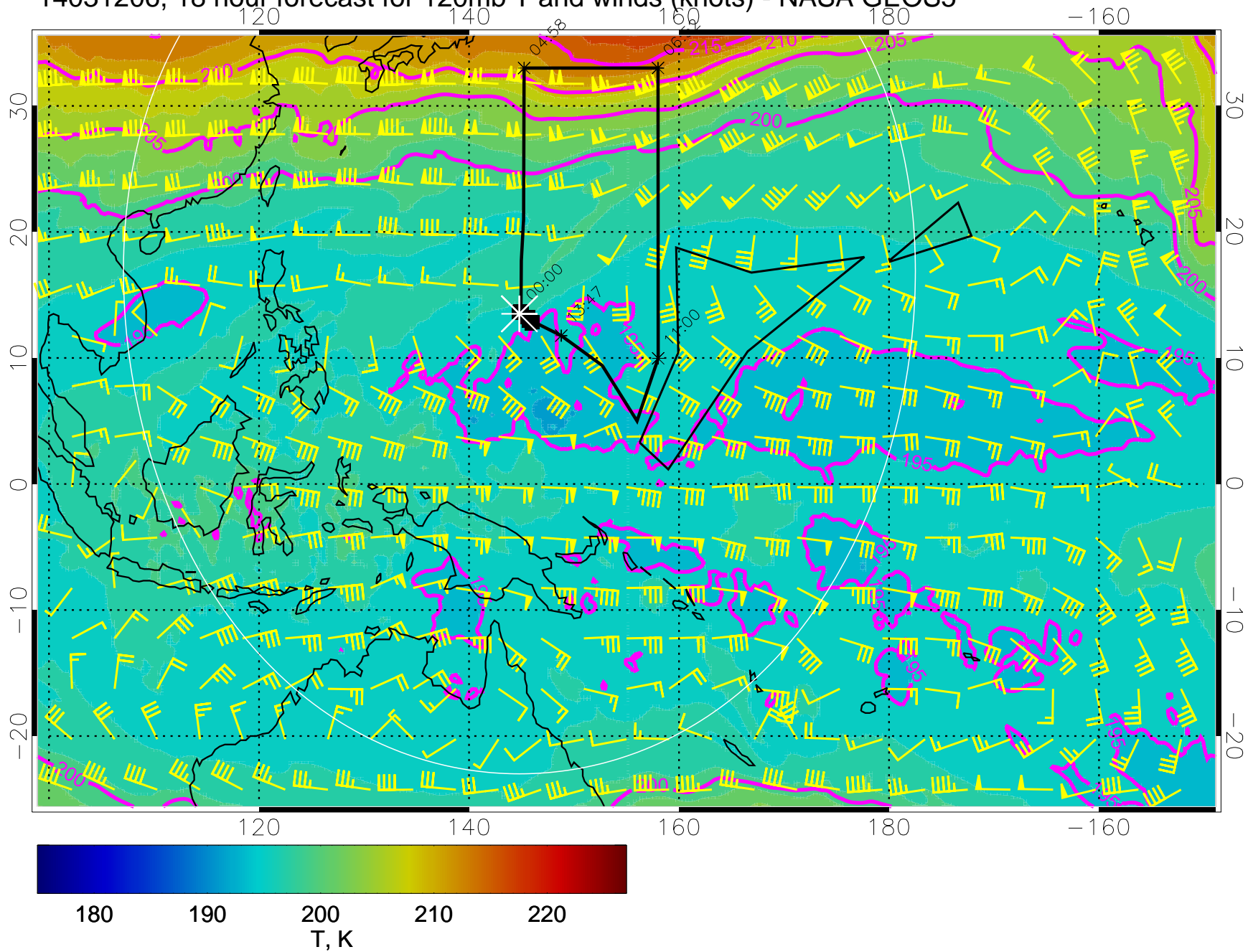
14031118, 6 hour forecast for 120mb T and winds (knots) - NASA GEOS5



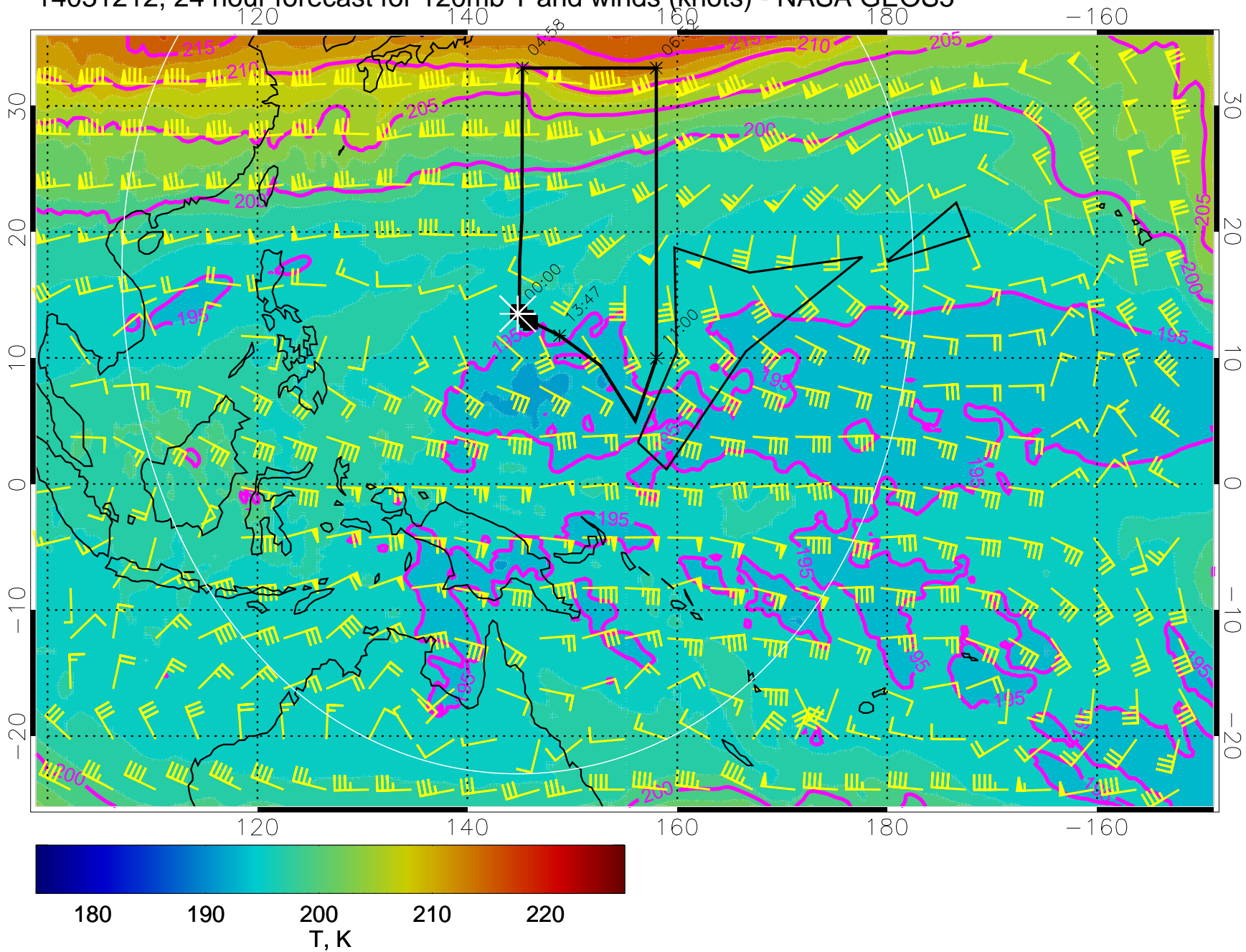
14031200, 12 hour forecast for 120mb T and winds (knots) - NASA GEOS5



14031206, 18 hour forecast for 120mb T and winds (knots) - NASA GEOS5

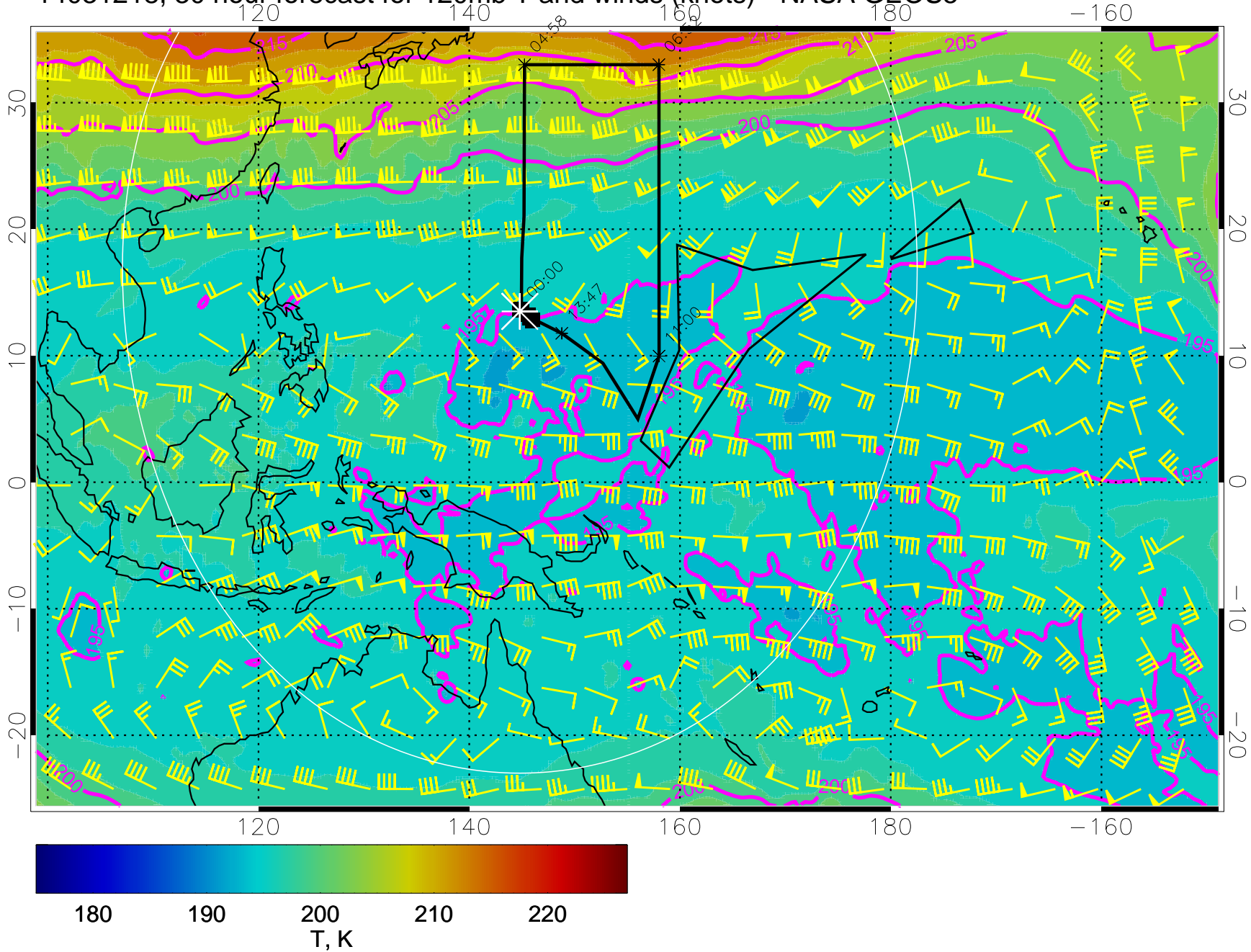


14031212, 24 hour forecast for 120mb T and winds (knots) - NASA GEOS5

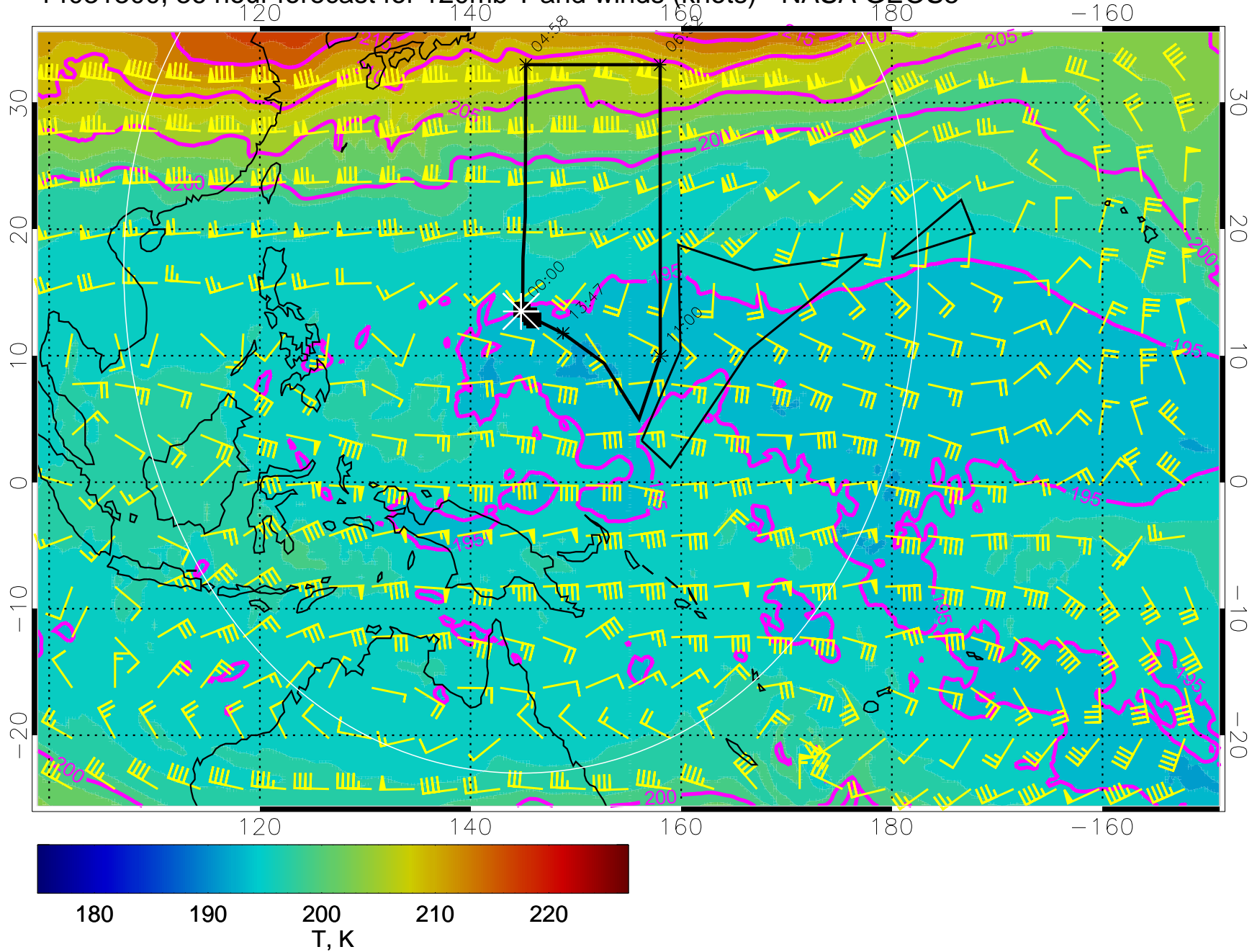




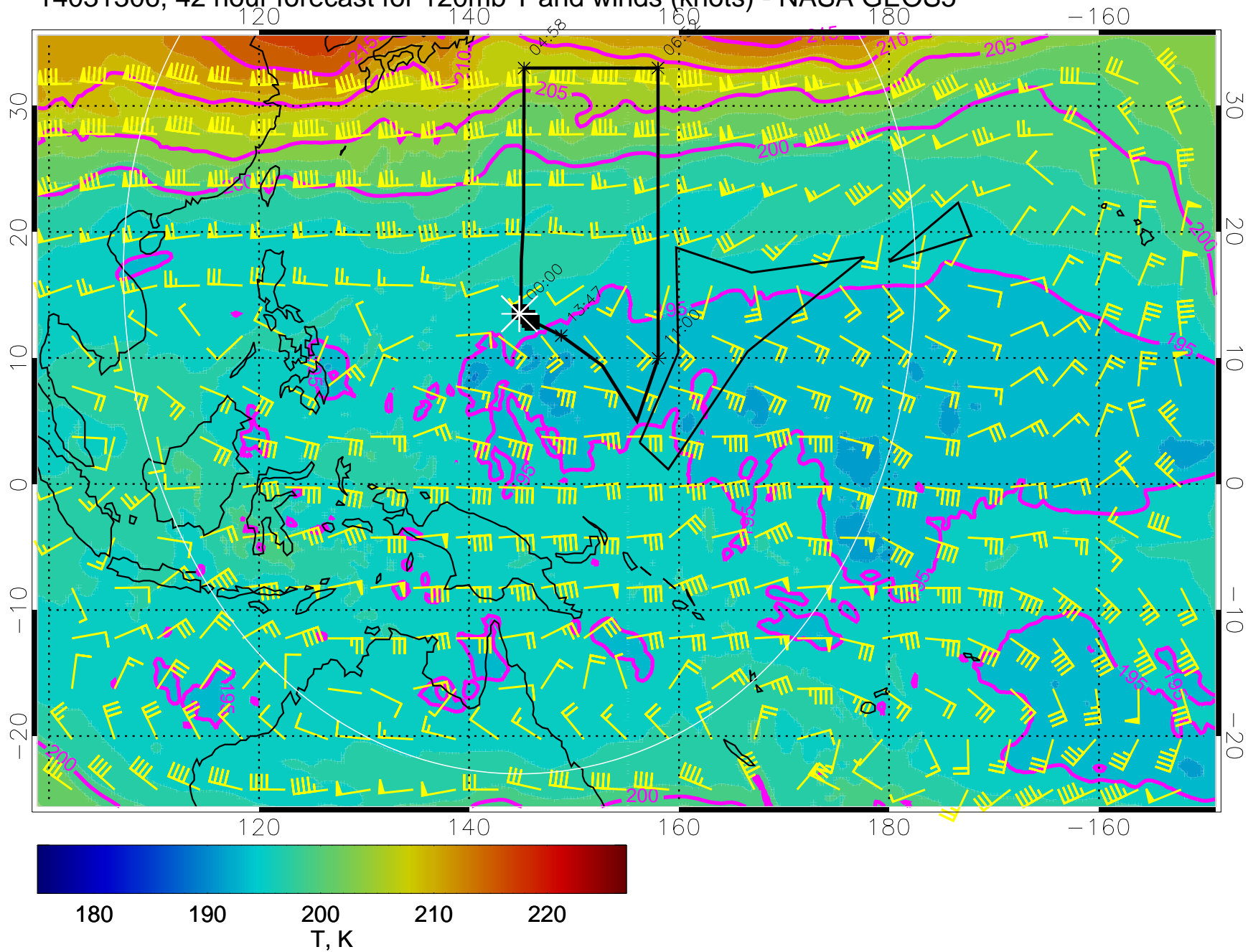
14031218, 30 hour forecast for 120mb T and winds (knots) - NASA GEOS5



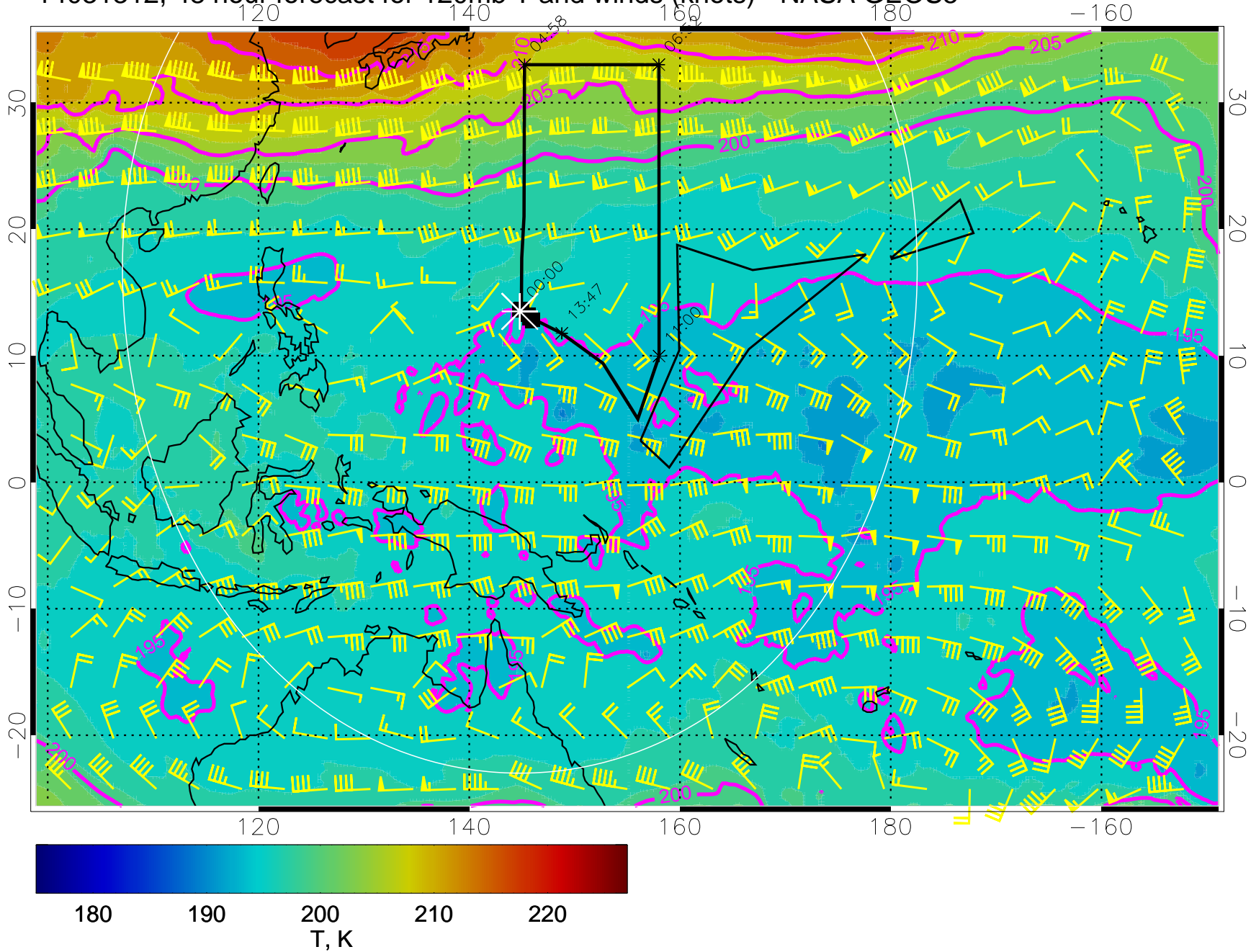
14031300, 36 hour forecast for 120mb T and winds (knots) - NASA GEOS5



14031306, 42 hour forecast for 120mb T and winds (knots) - NASA GEOS5

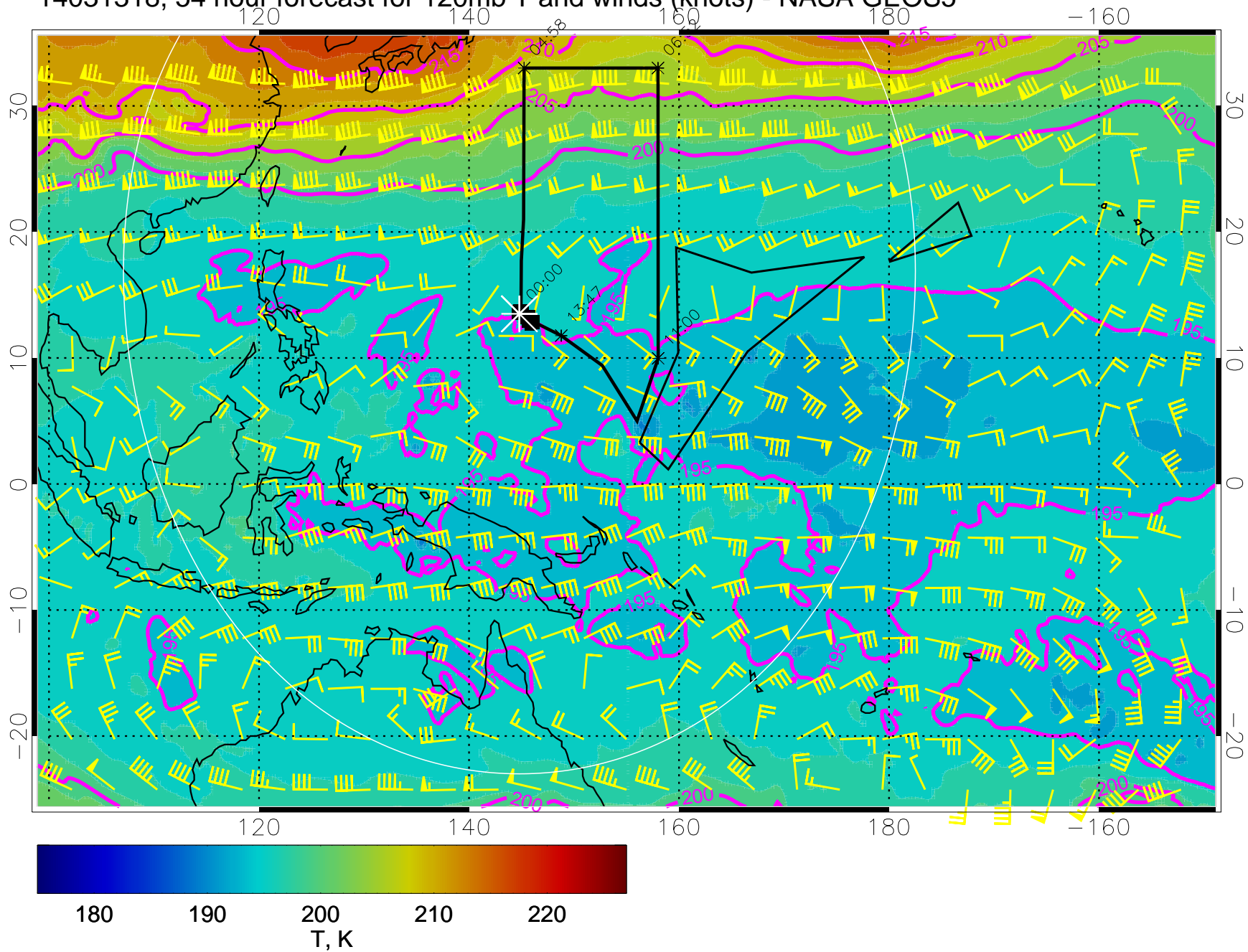


14031312, 48 hour forecast for 120mb T and winds (knots) - NASA GEOS5

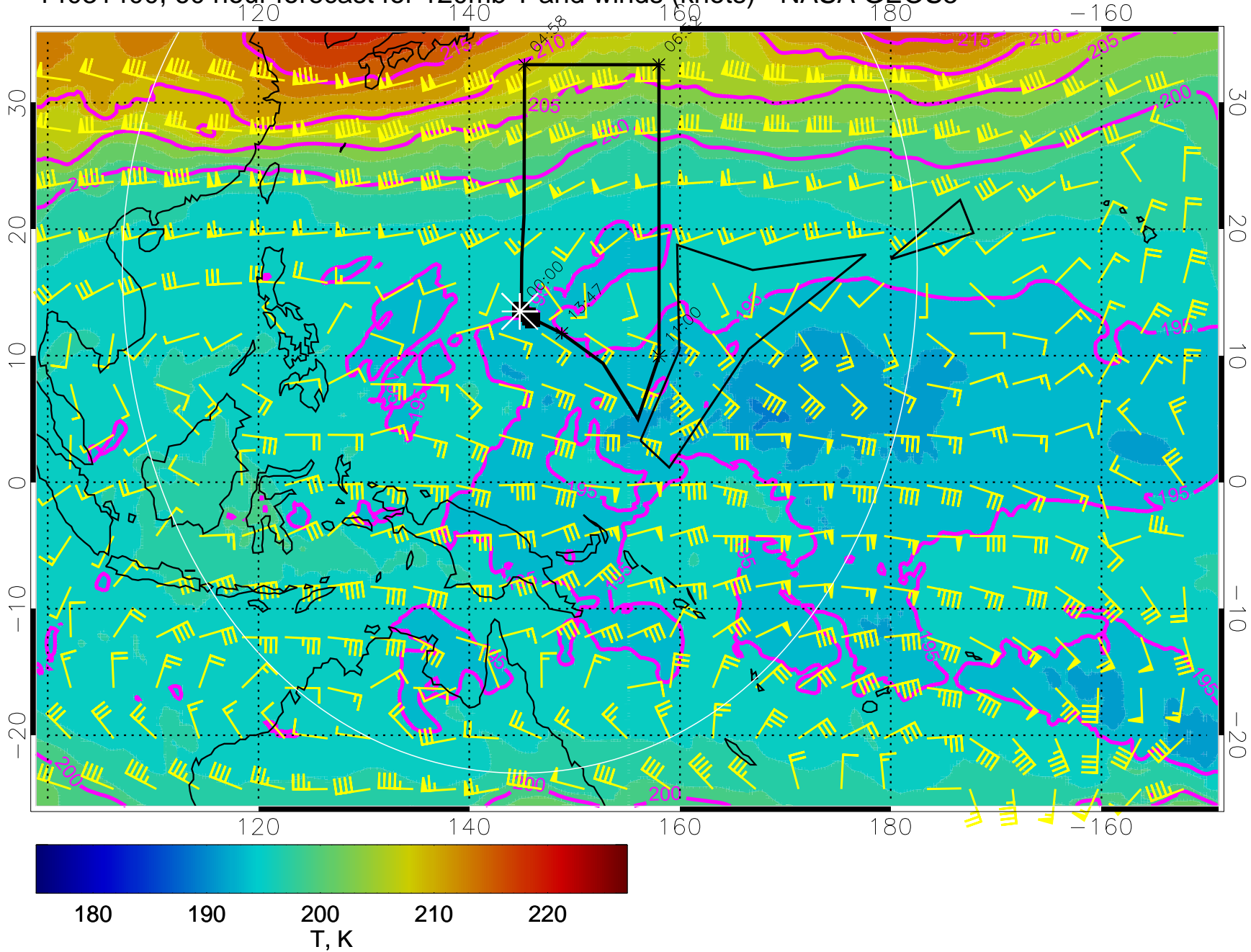




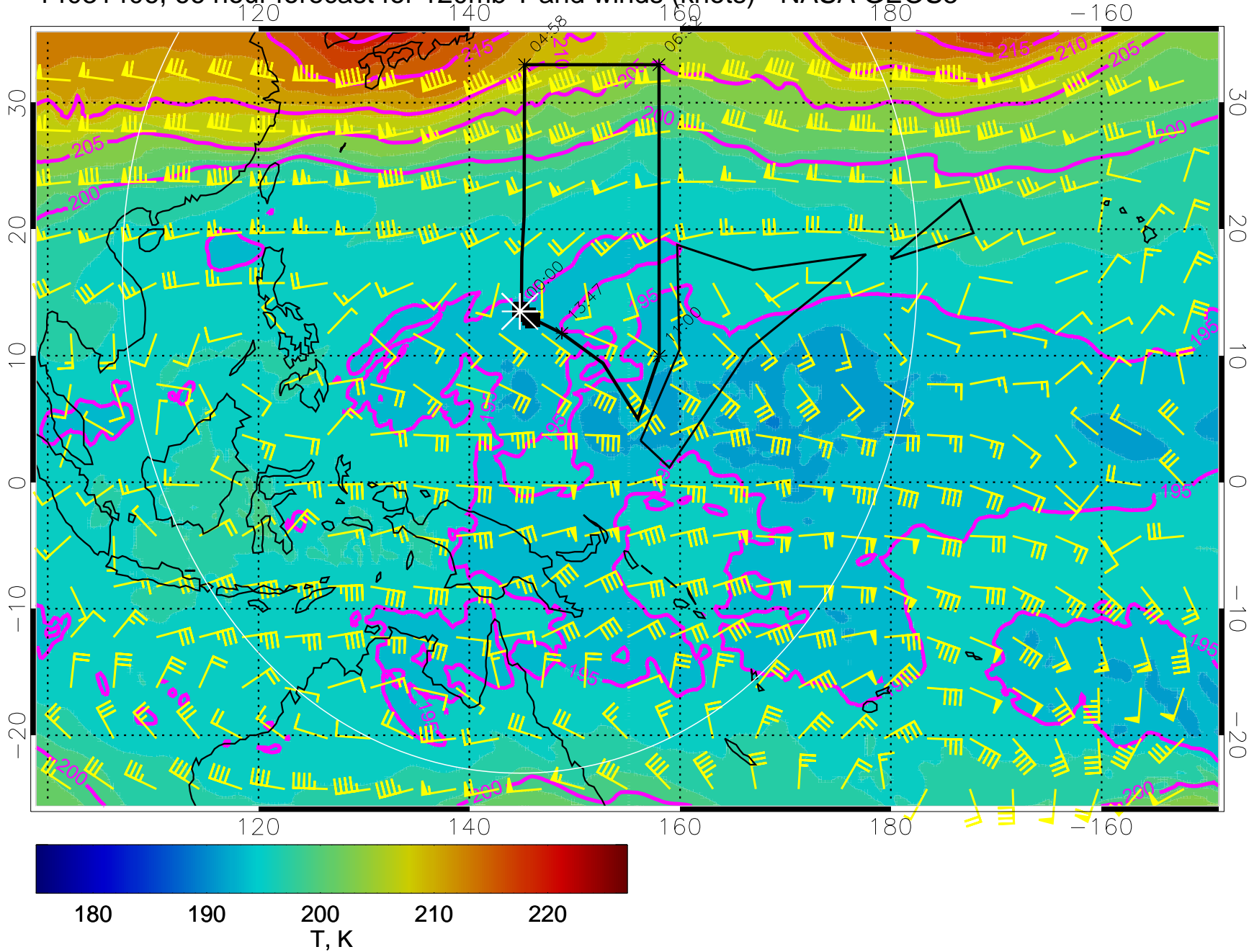
14031318, 54 hour forecast for 120mb T and winds (knots) - NASA GEOS5



14031400, 60 hour forecast for 120mb T and winds (knots) - NASA GEOS5

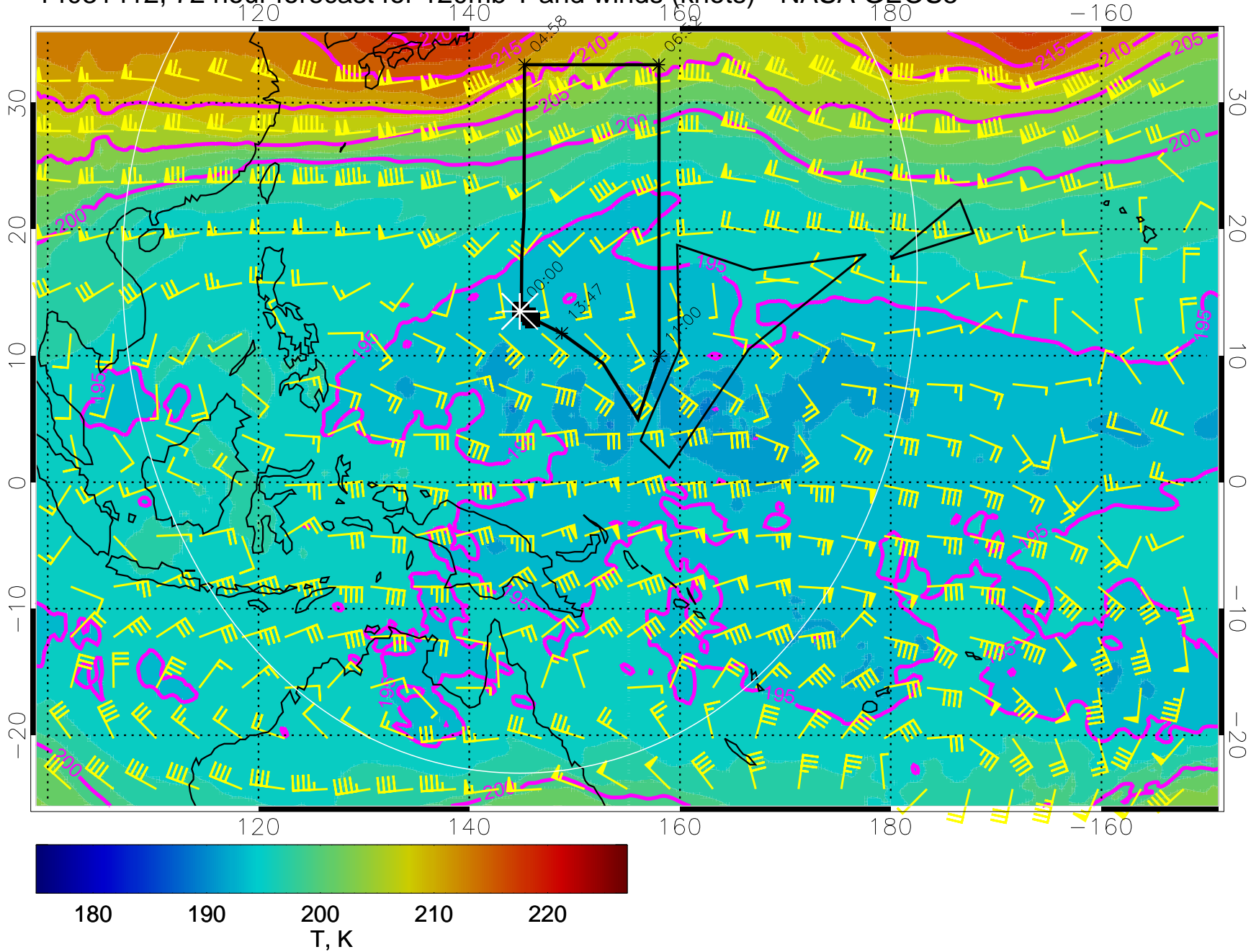


14031406, 66 hour forecast for 120mb T and winds (knots) - NASA GEOS5



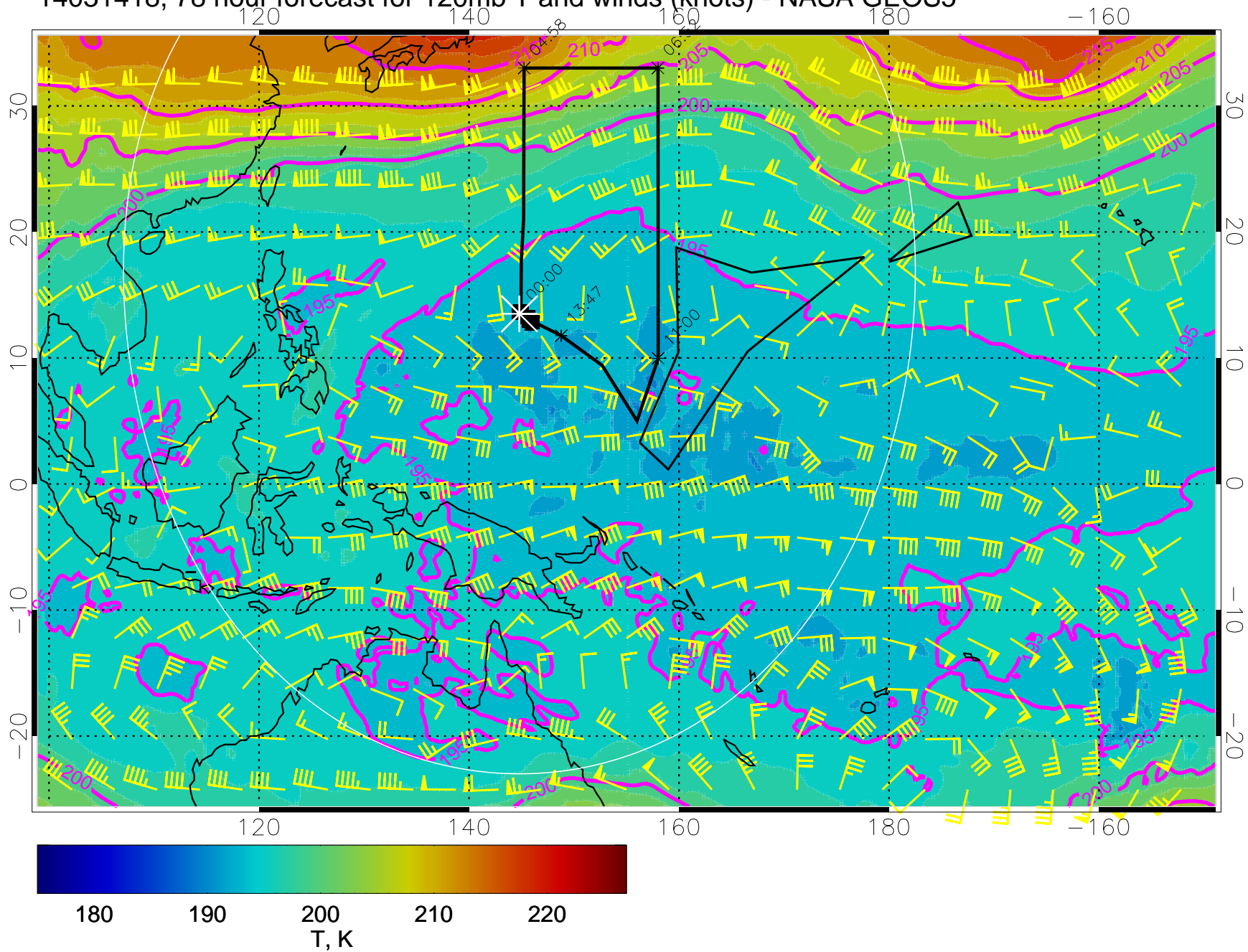


14031412, 72 hour forecast for 120mb T and winds (knots) - NASA GEOS5

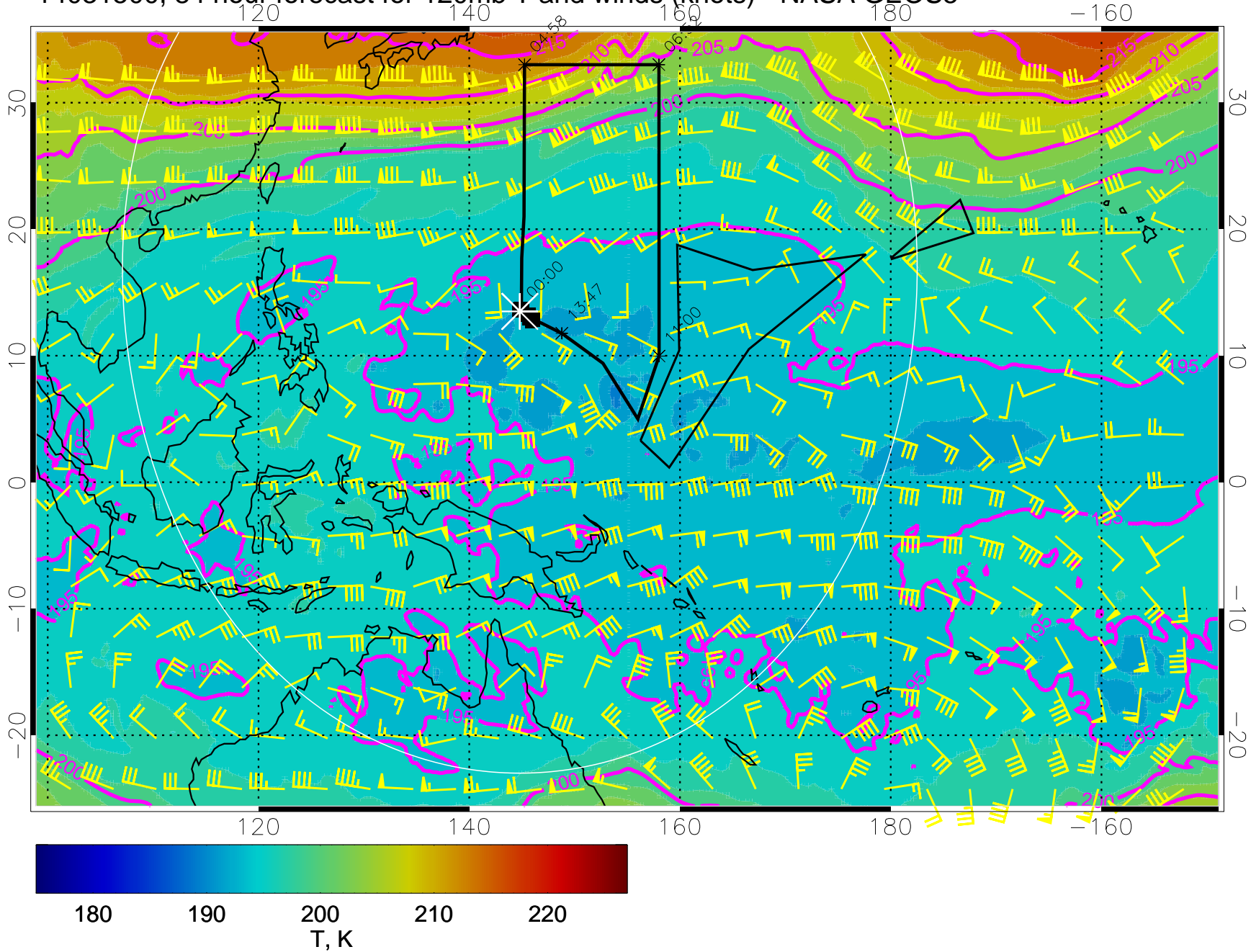




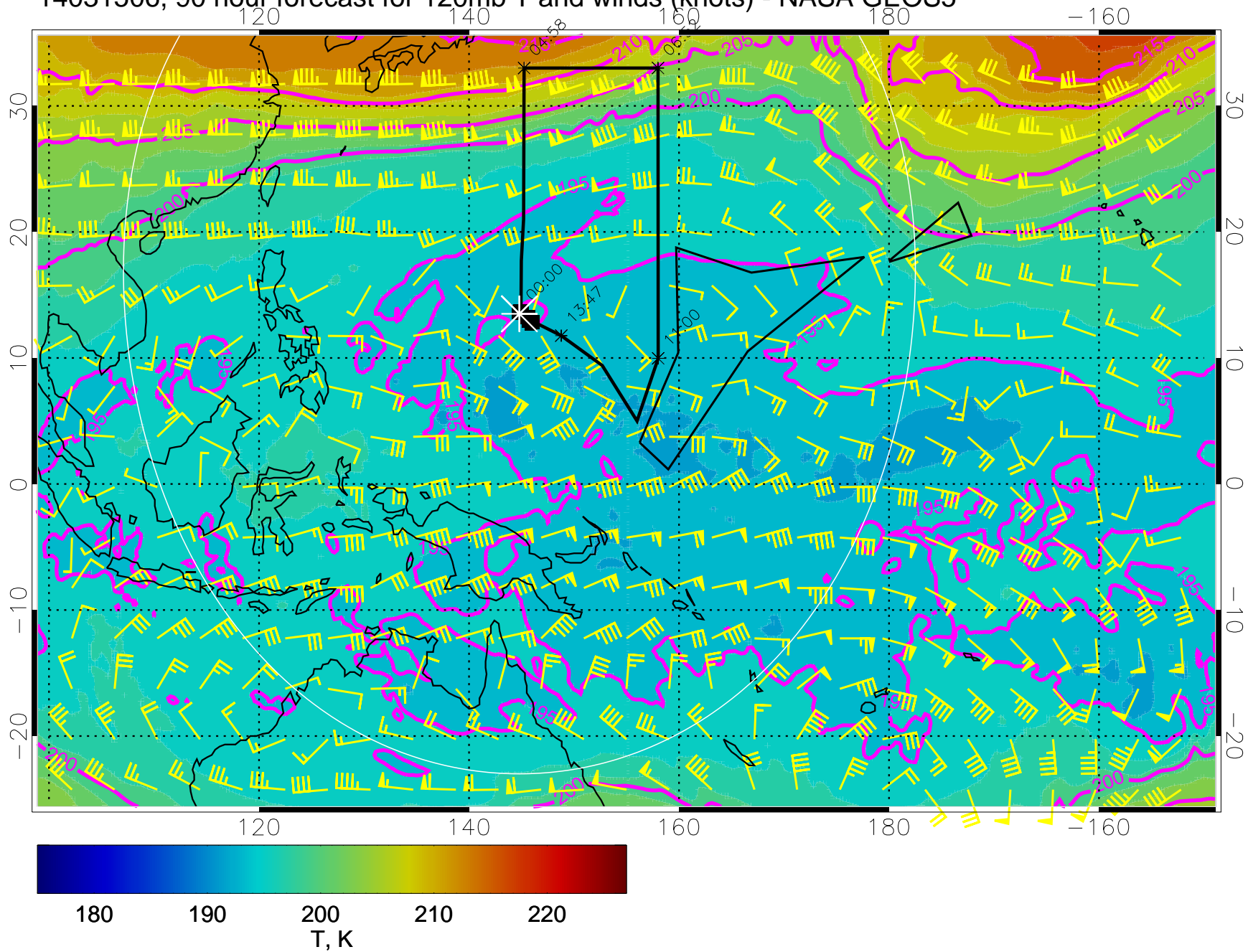
14031418, 78 hour forecast for 120mb T and winds (knots) - NASA GEOS5



14031500, 84 hour forecast for 120mb T and winds (knots) - NASA GEOS5

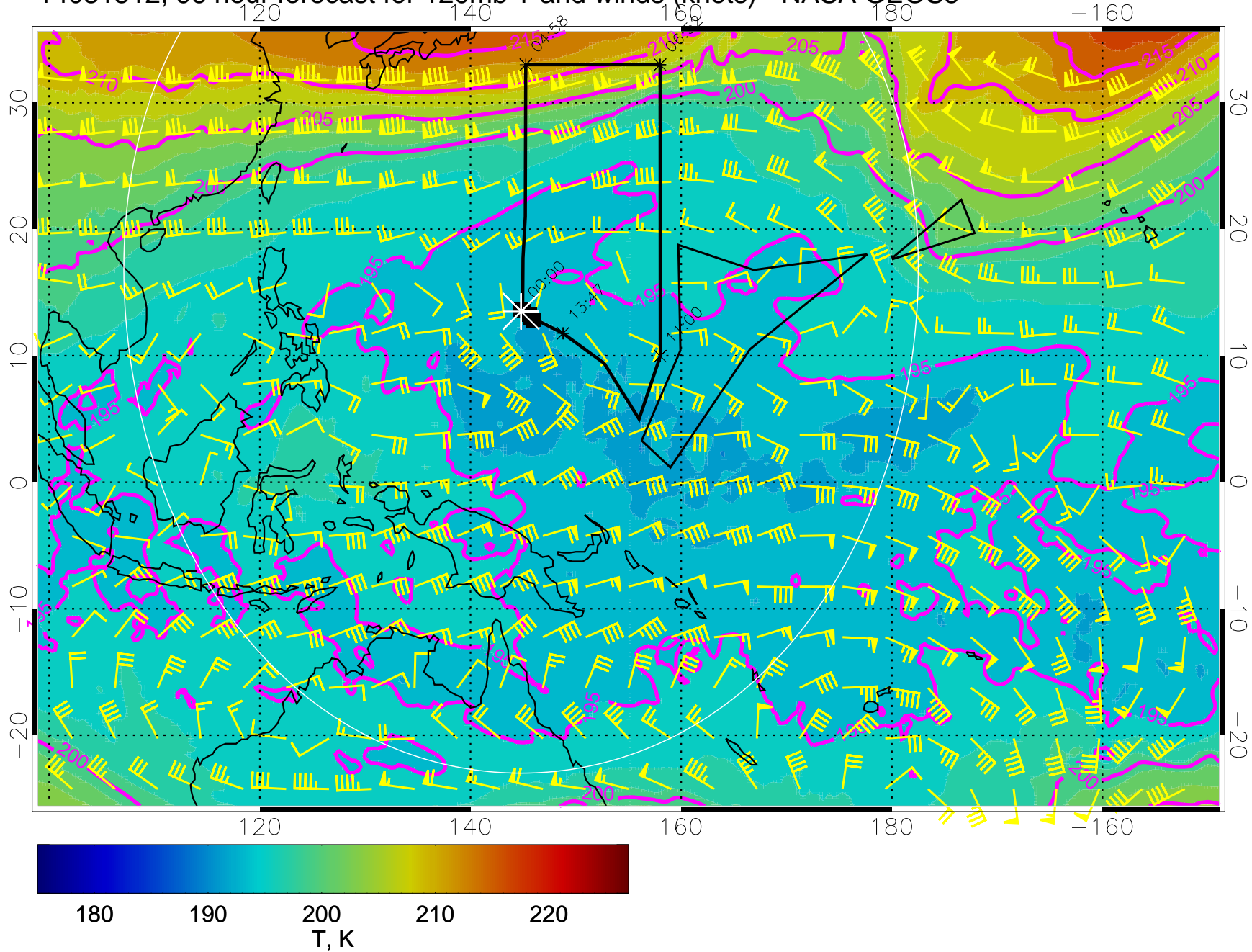


14031506, 90 hour forecast for 120mb T and winds (knots) - NASA GEOS5



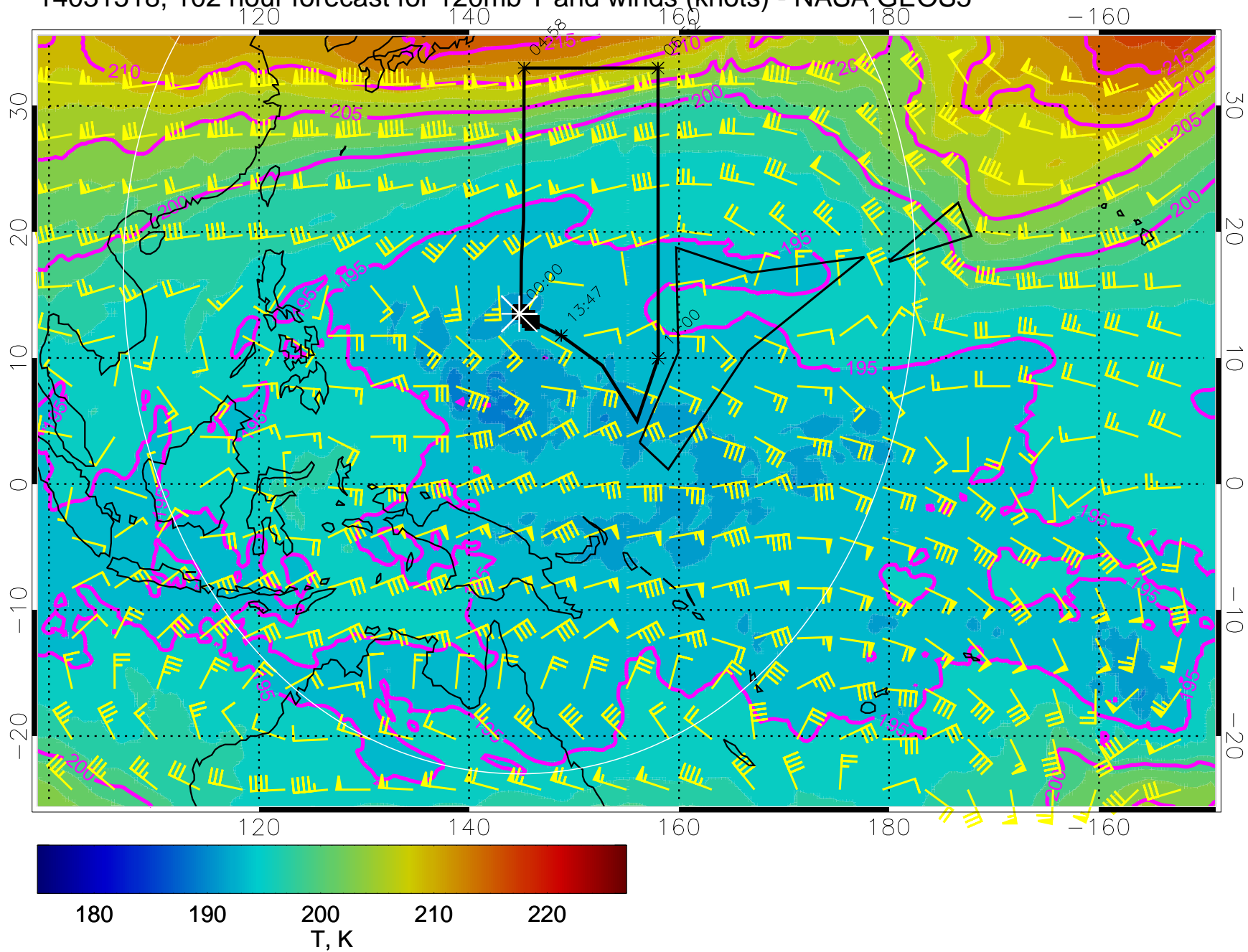


14031512, 96 hour forecast for 120mb T and winds (knots) - NASA GEOS5

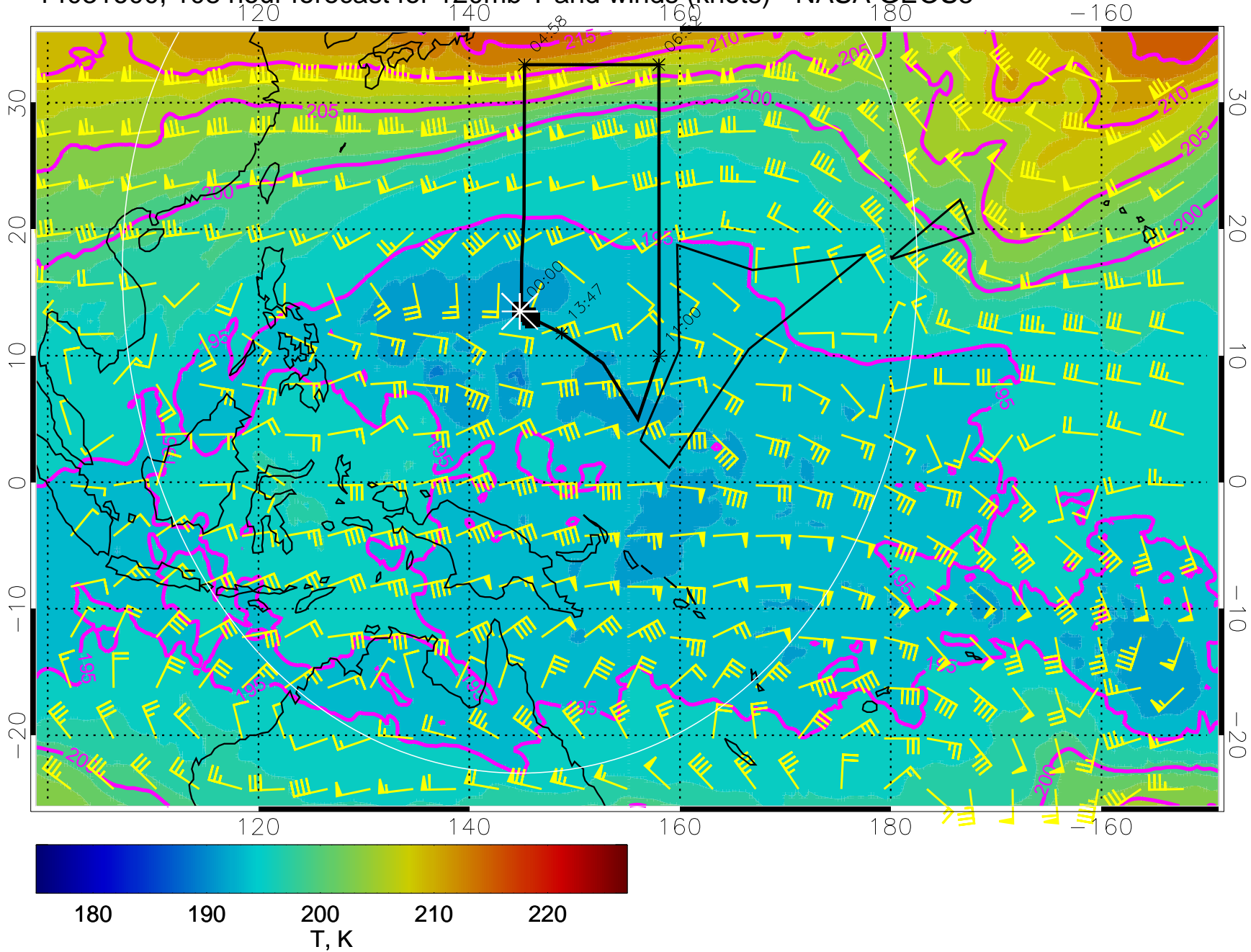




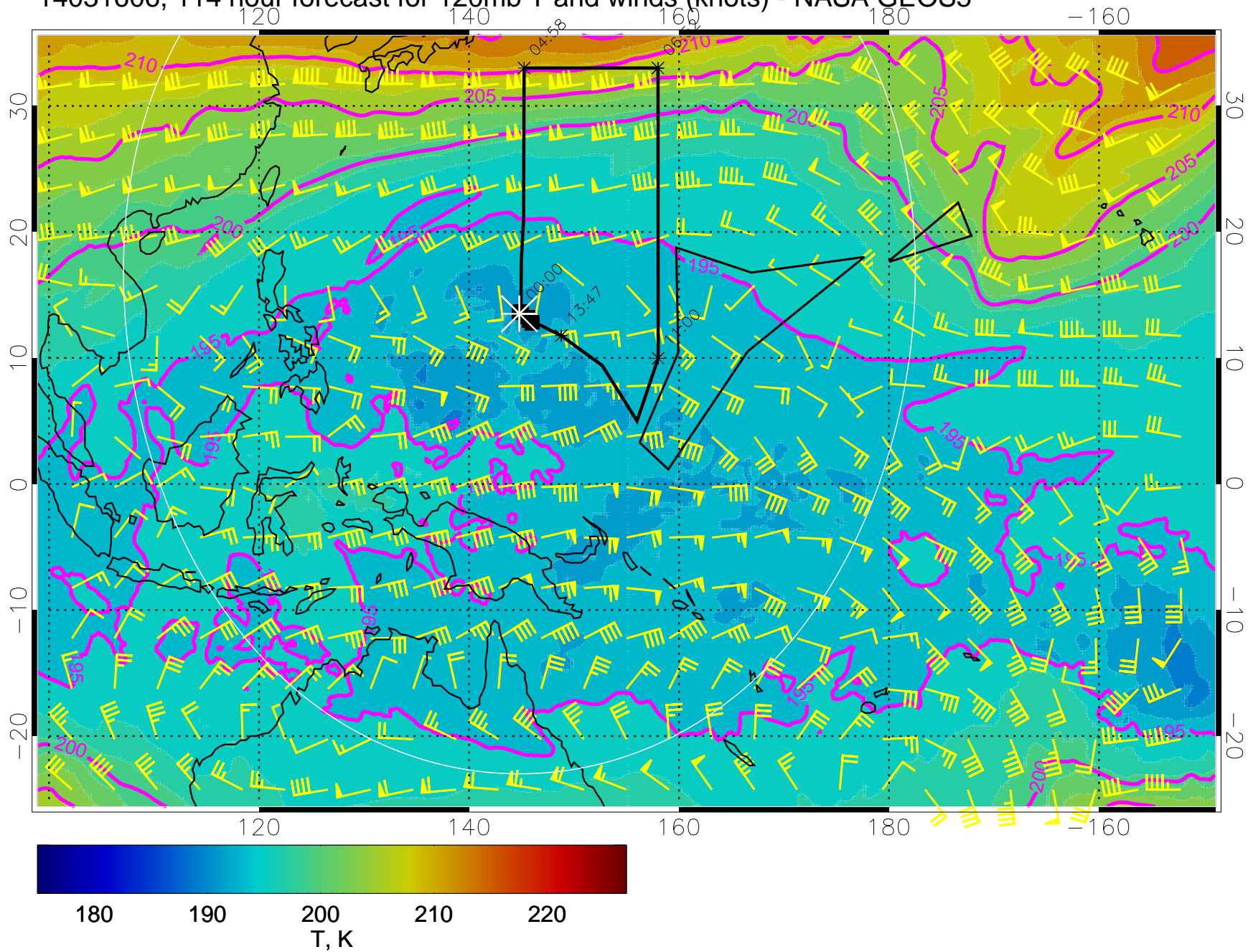
14031518, 102 hour forecast for 120mb T and winds (knots) - NASA GEOS5



14031600, 108 hour forecast for 120mb T and winds (knots) - NASA GEOS5



14031606, 114 hour forecast for 120mb T and winds (knots) - NASA GEOS5





14031612, 120 hour forecast for 120mb T and winds (knots) - NASA GEOS5

