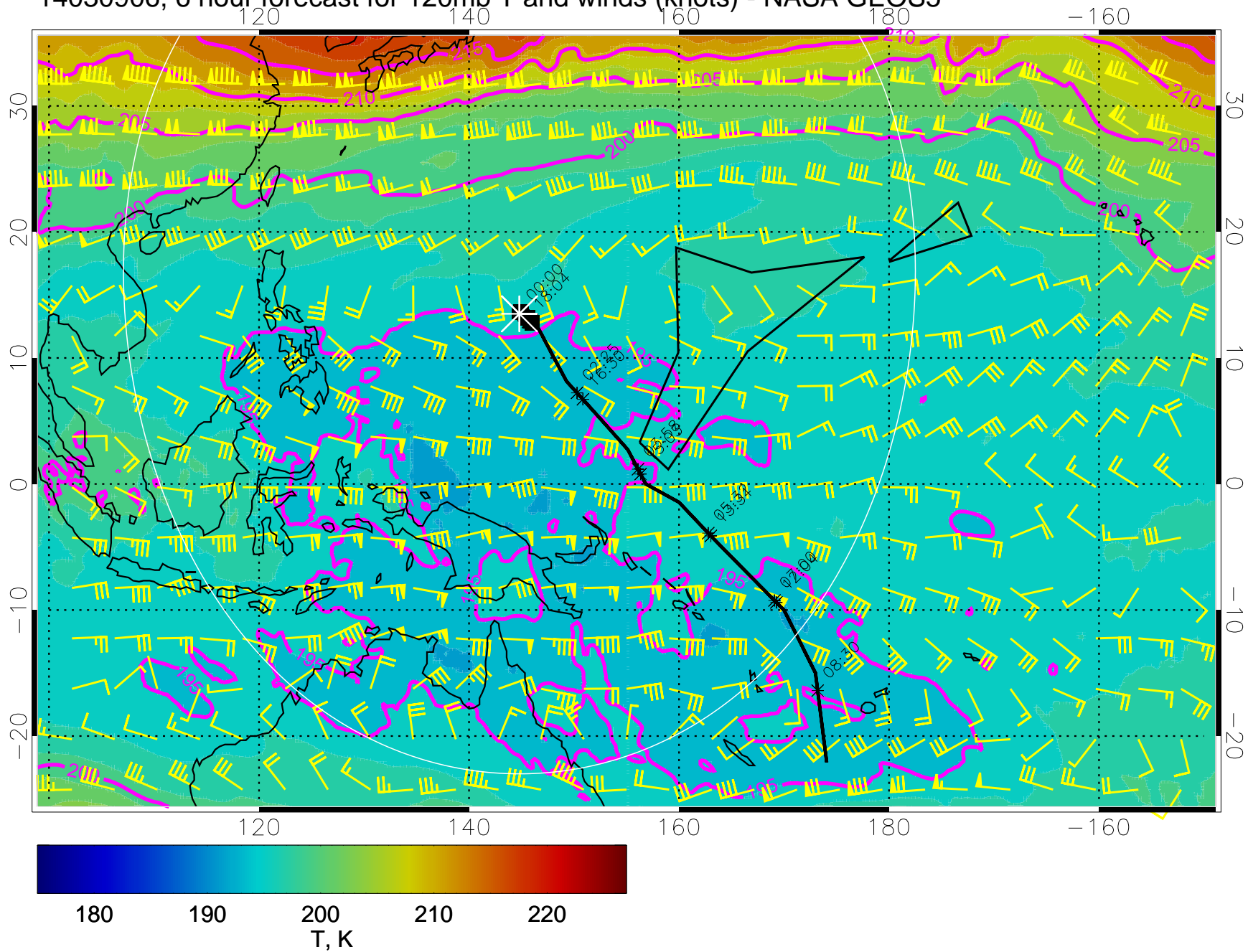
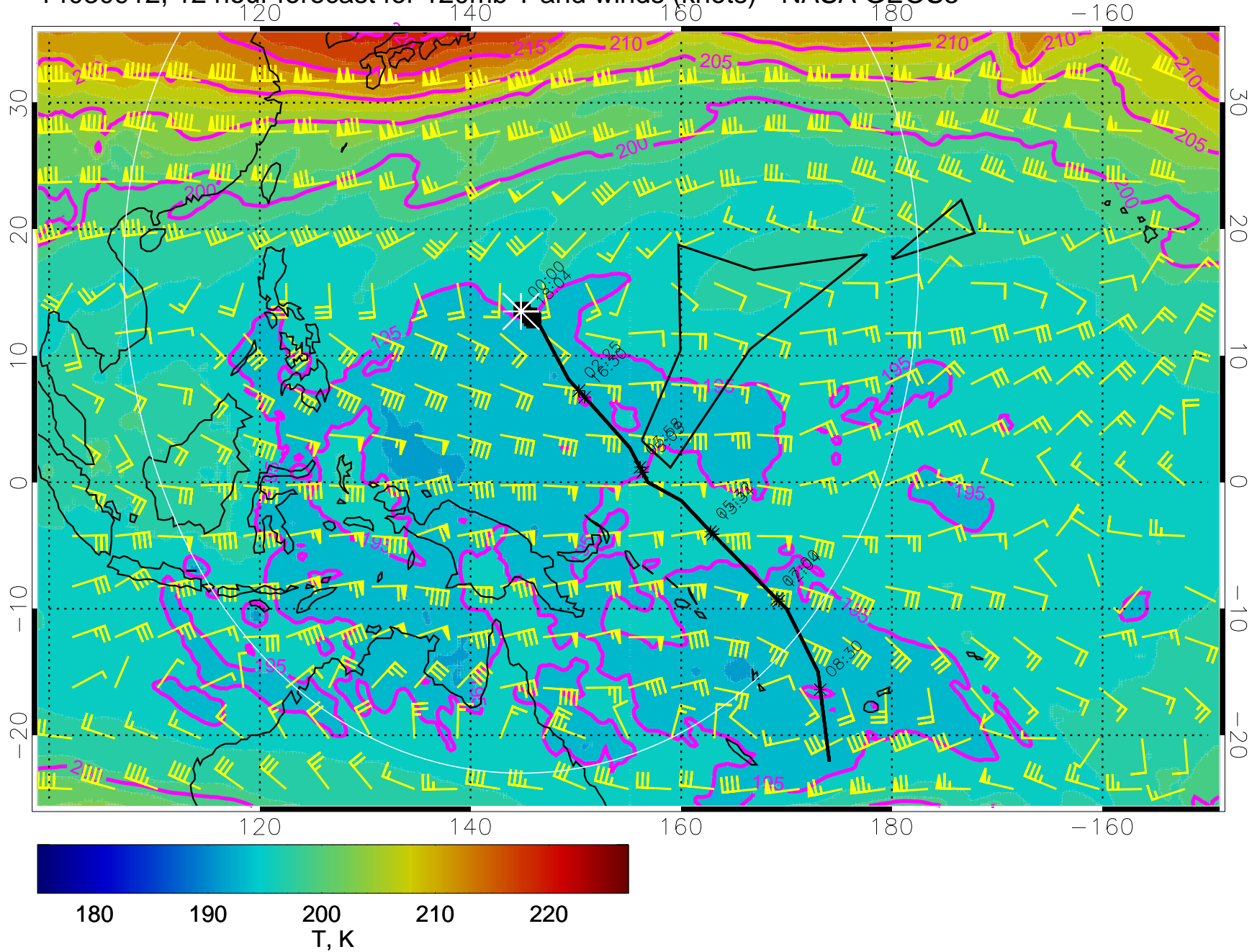


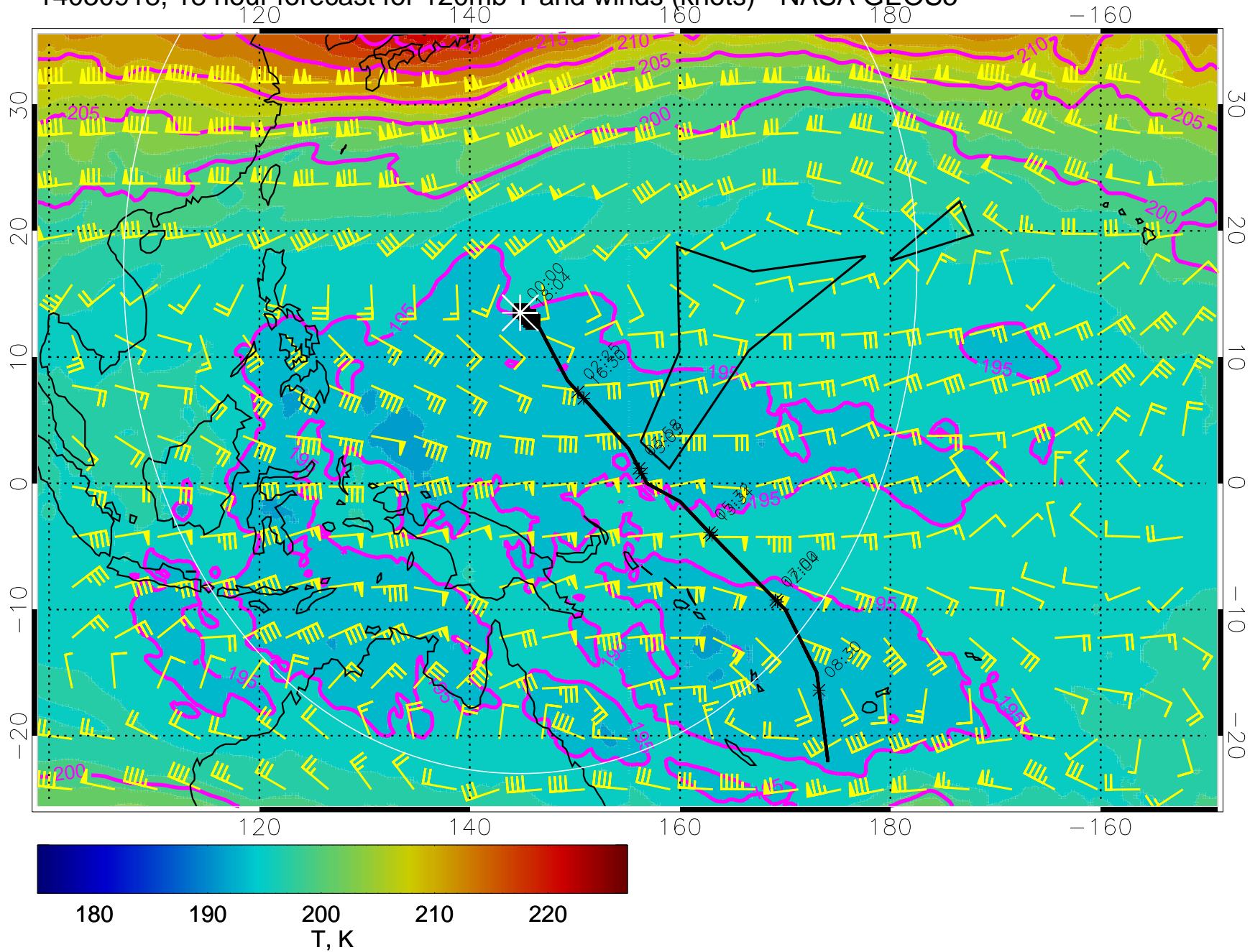
14030906, 6 hour forecast for 120mb T and winds (knots) - NASA GEOS5



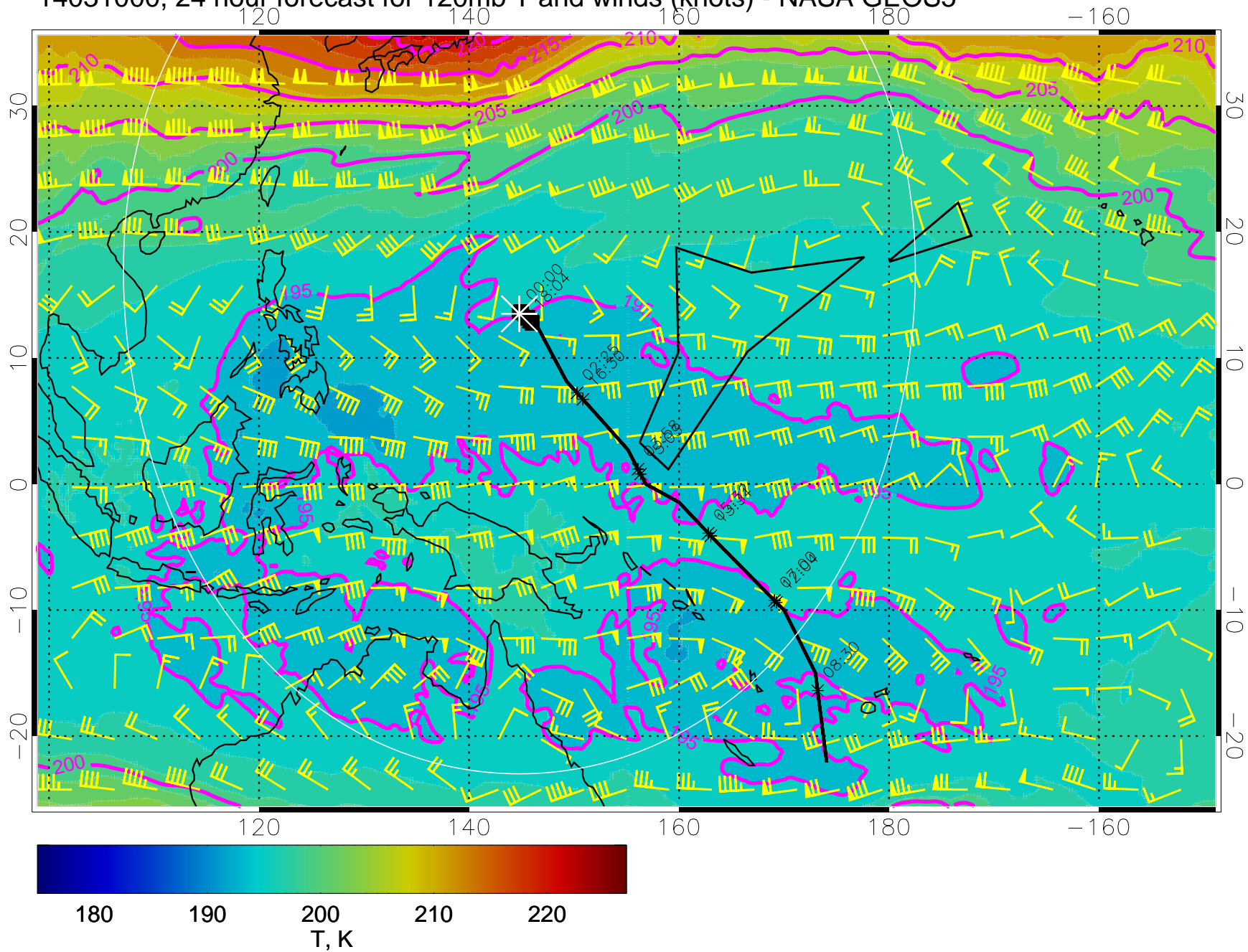
14030912, 12 hour forecast for 120mb T and winds (knots) - NASA GEOS5



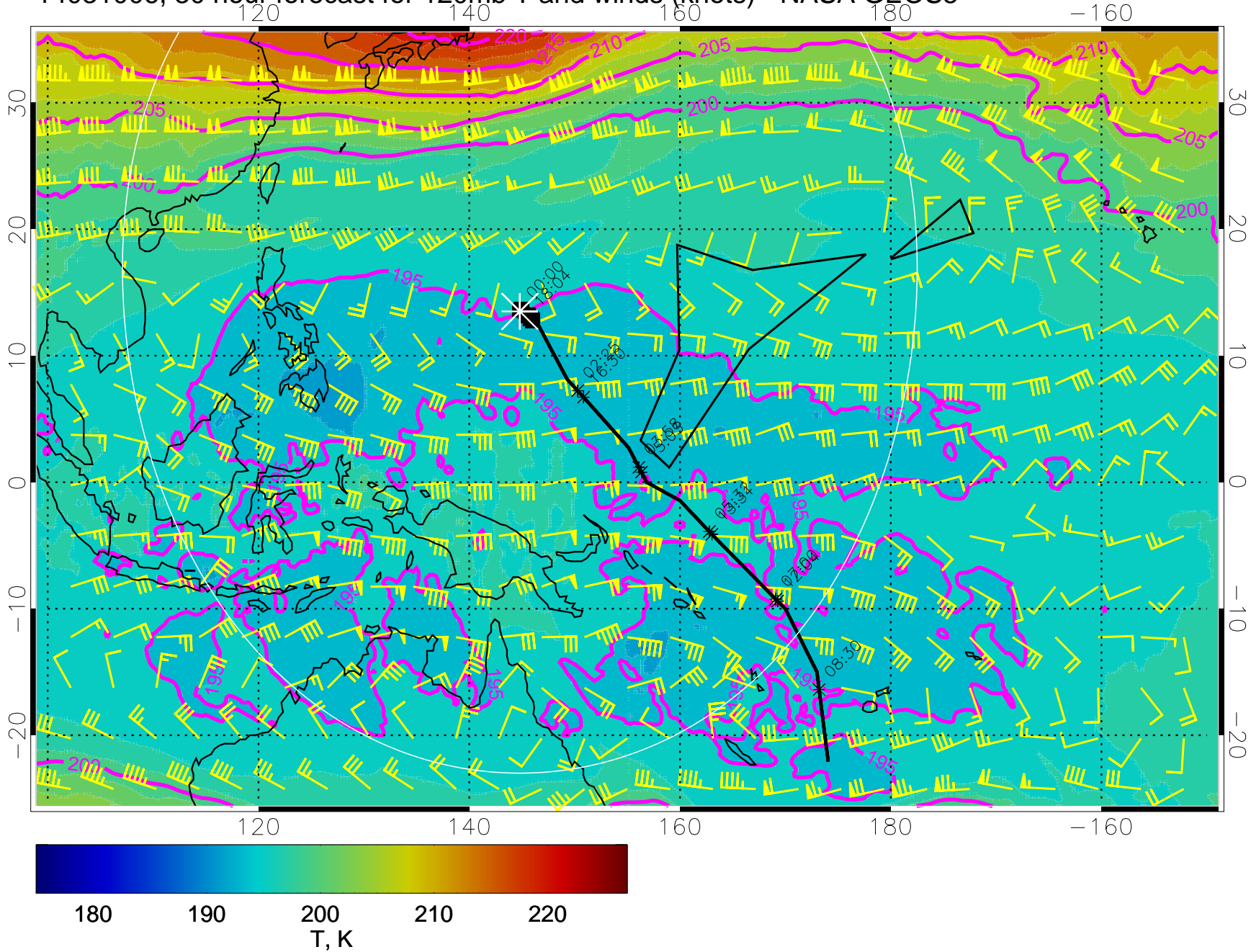
14030918, 18 hour forecast for 120mb T and winds (knots) - NASA GEOS5



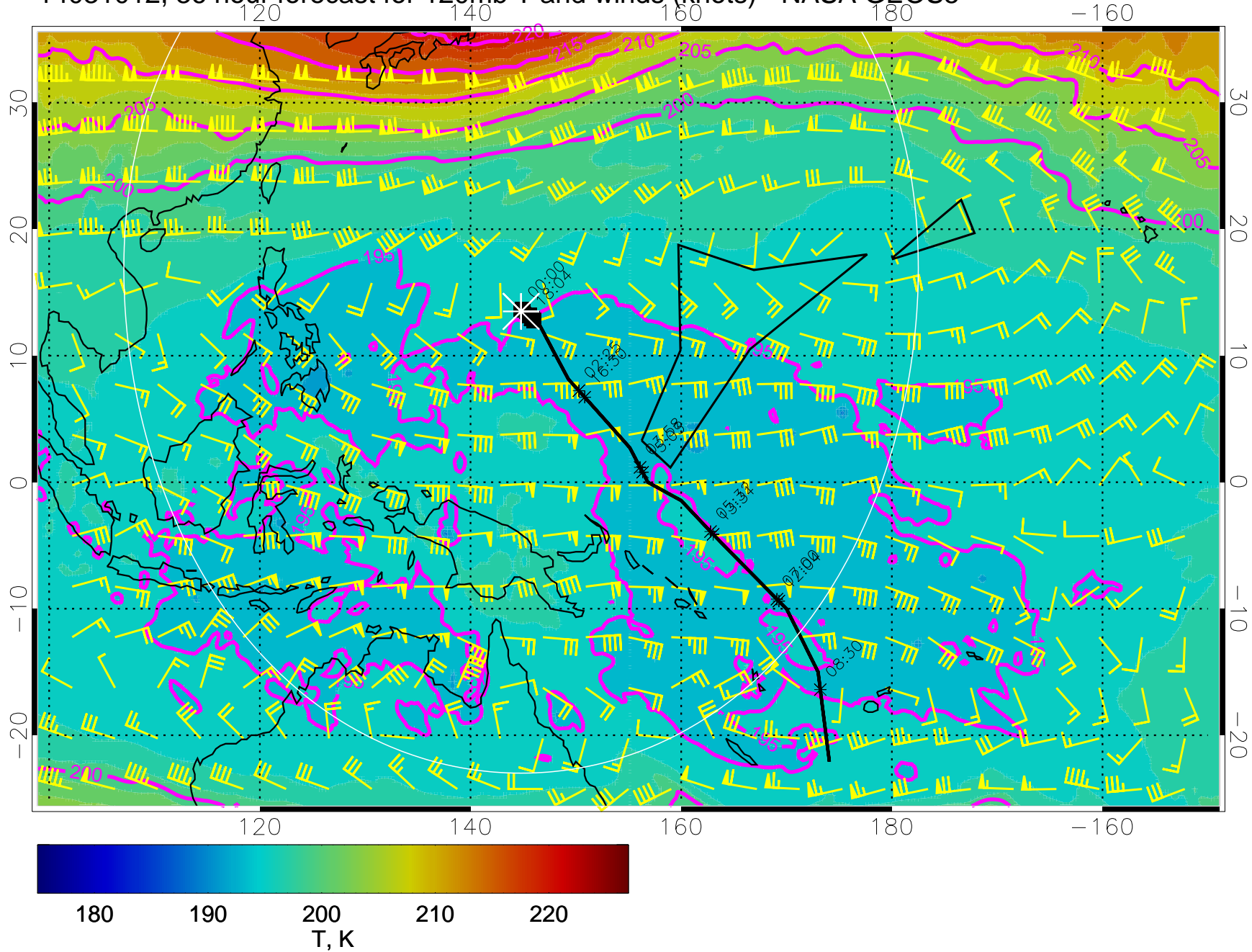
14031000, 24 hour forecast for 120mb T and winds (knots) - NASA GEOS5



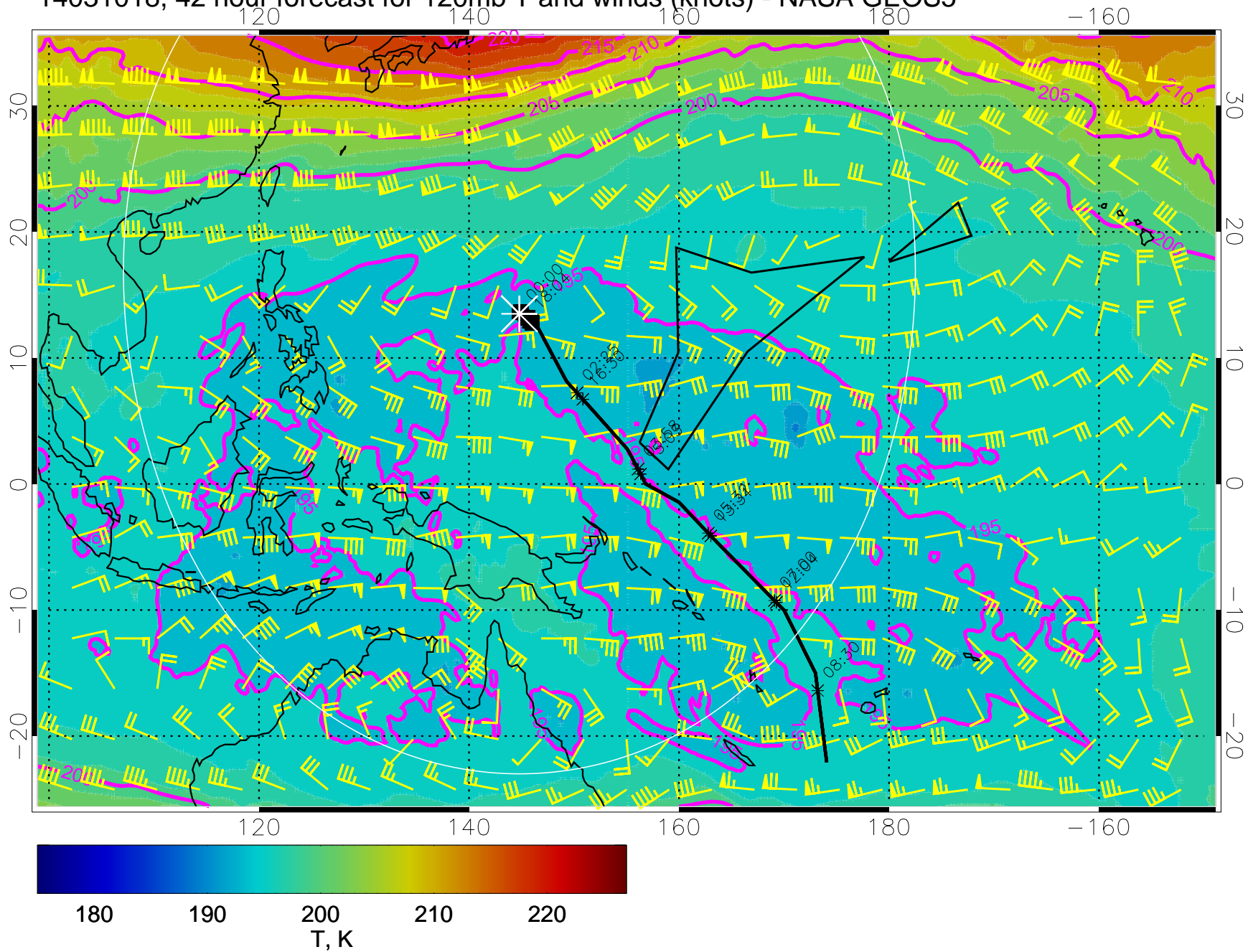
14031006, 30 hour forecast for 120mb T and winds (knots) - NASA GEOS5



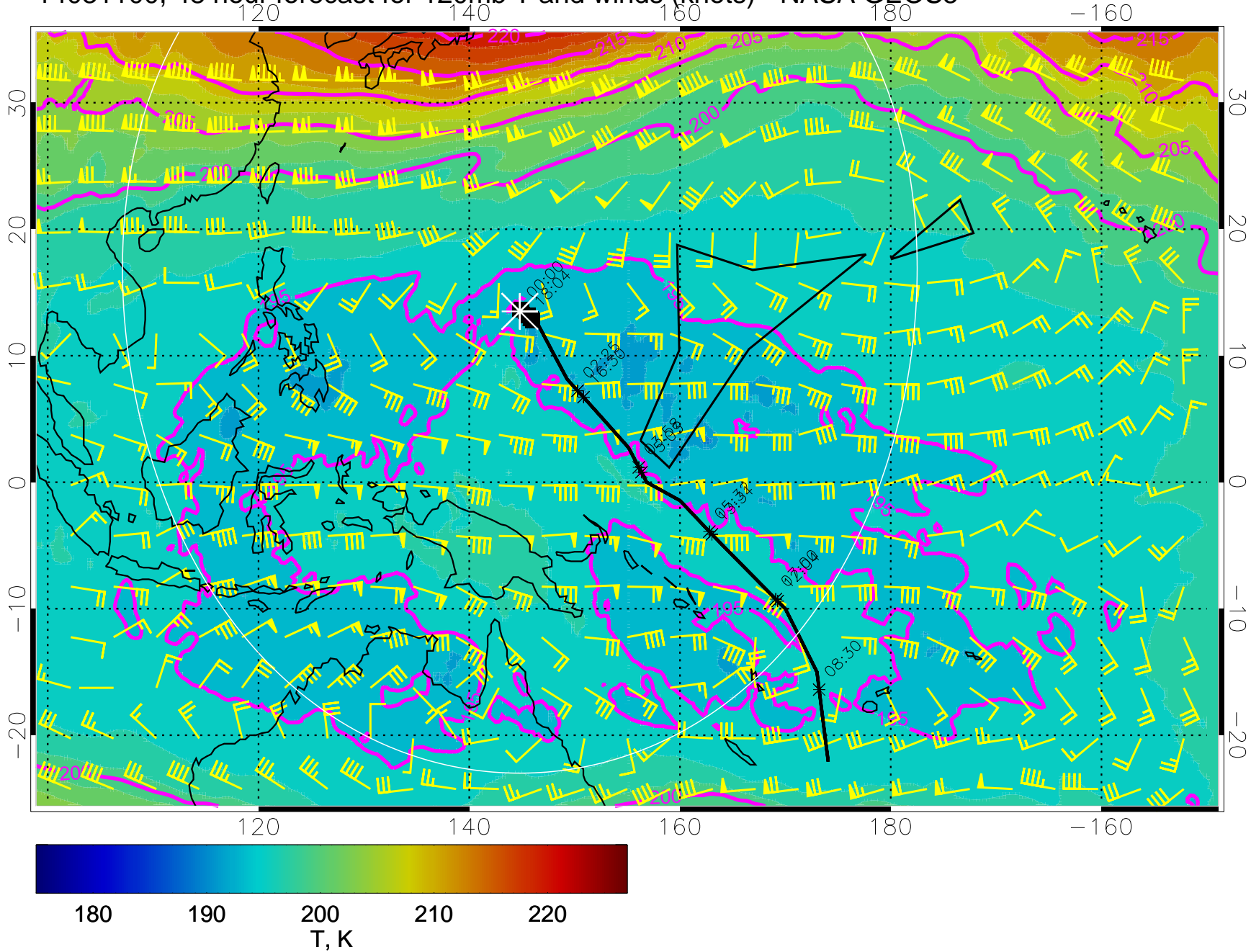
14031012, 36 hour forecast for 120mb T and winds (knots) - NASA GEOS5



14031018, 42 hour forecast for 120mb T and winds (knots) - NASA GEOS5

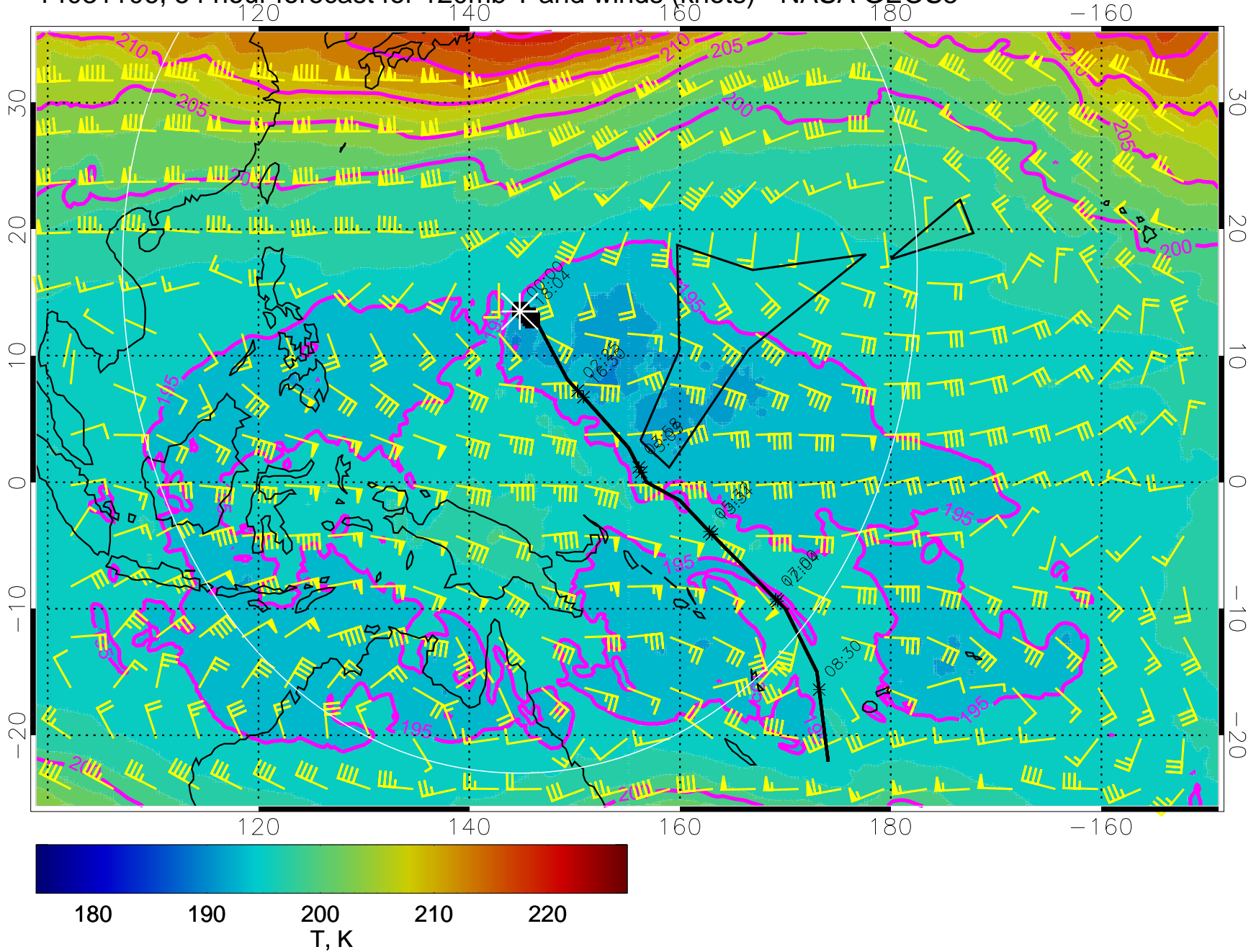


14031100, 48 hour forecast for 120mb T and winds (knots) - NASA GEOS5

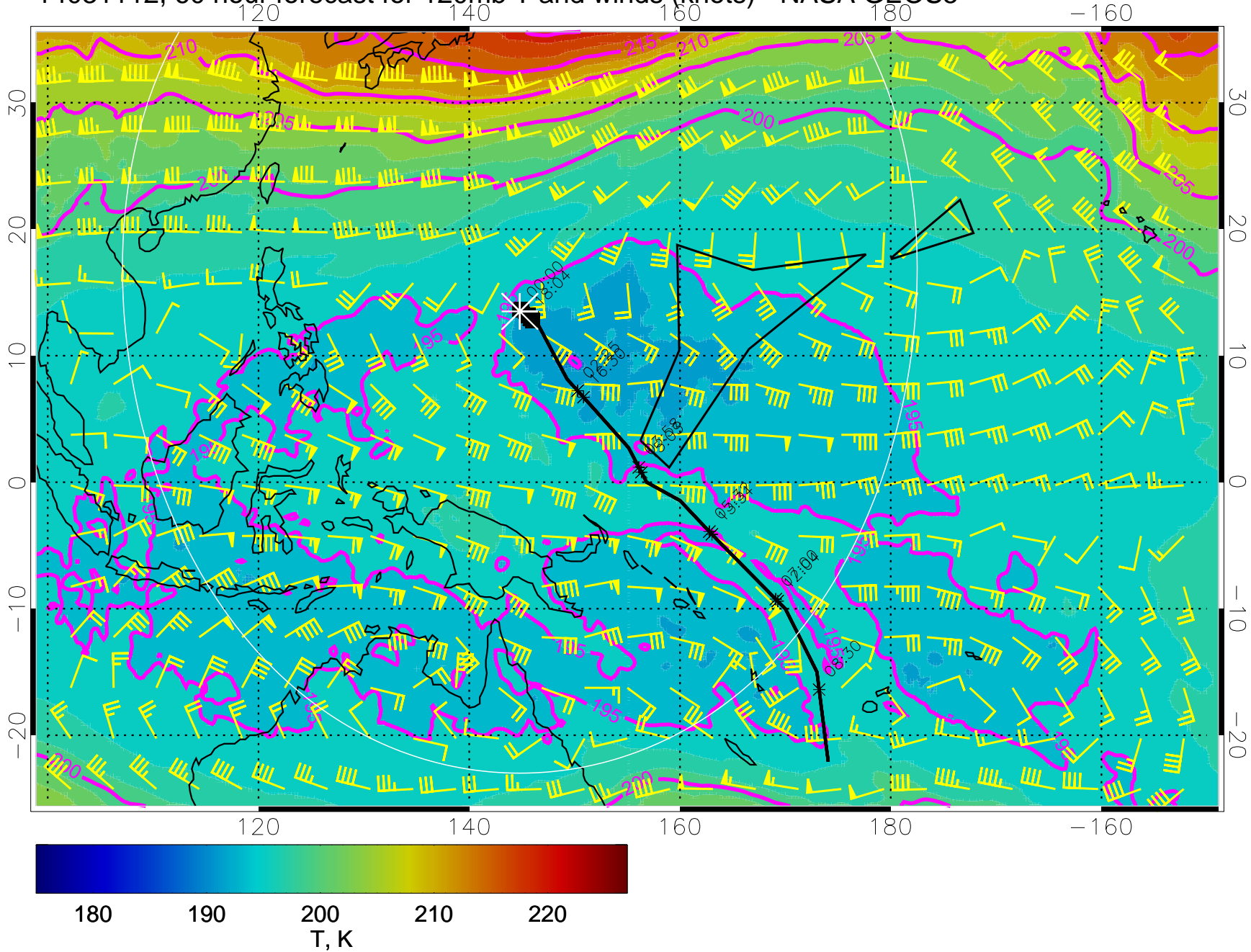




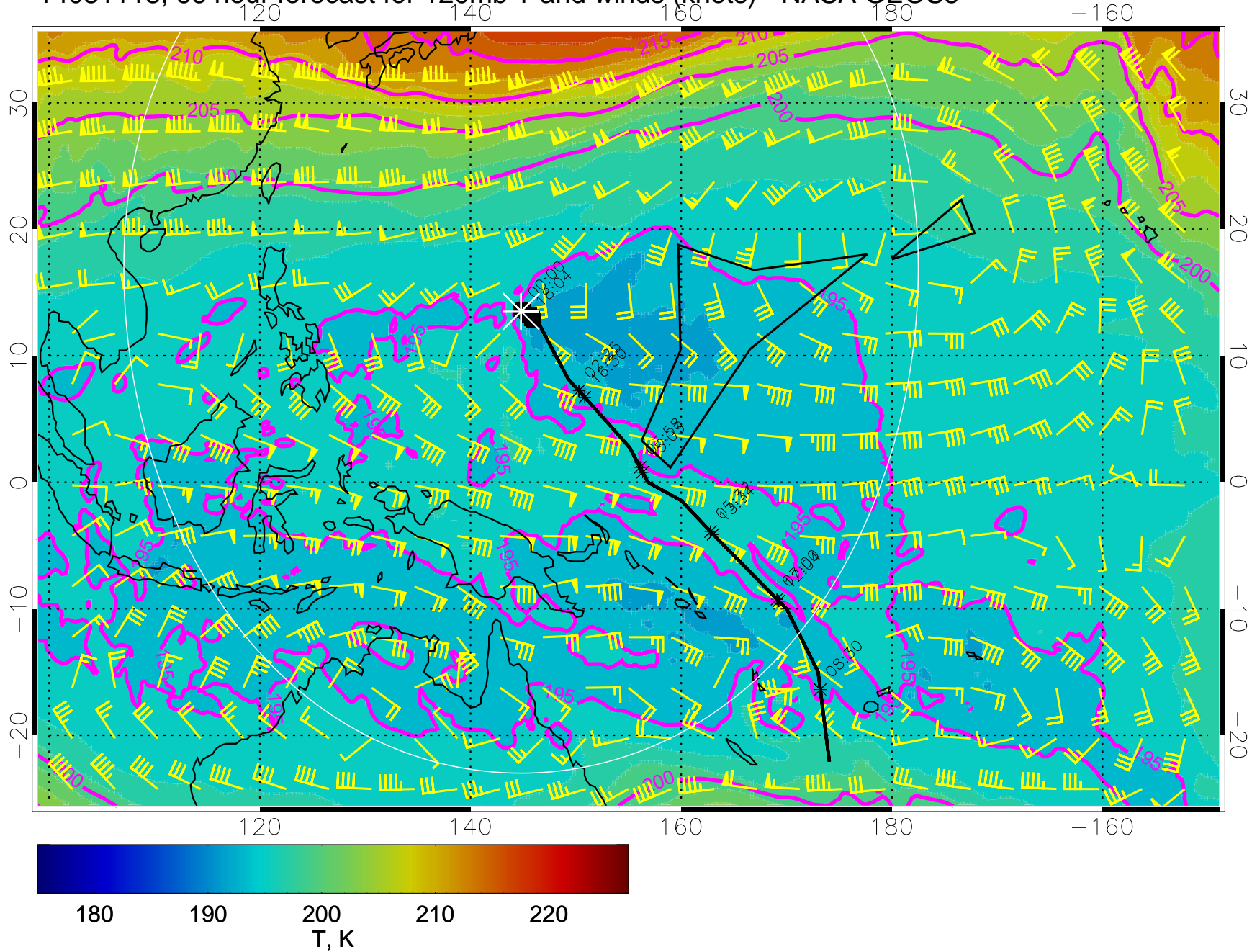
14031106, 54 hour forecast for 120mb T and winds (knots) - NASA GEOS5



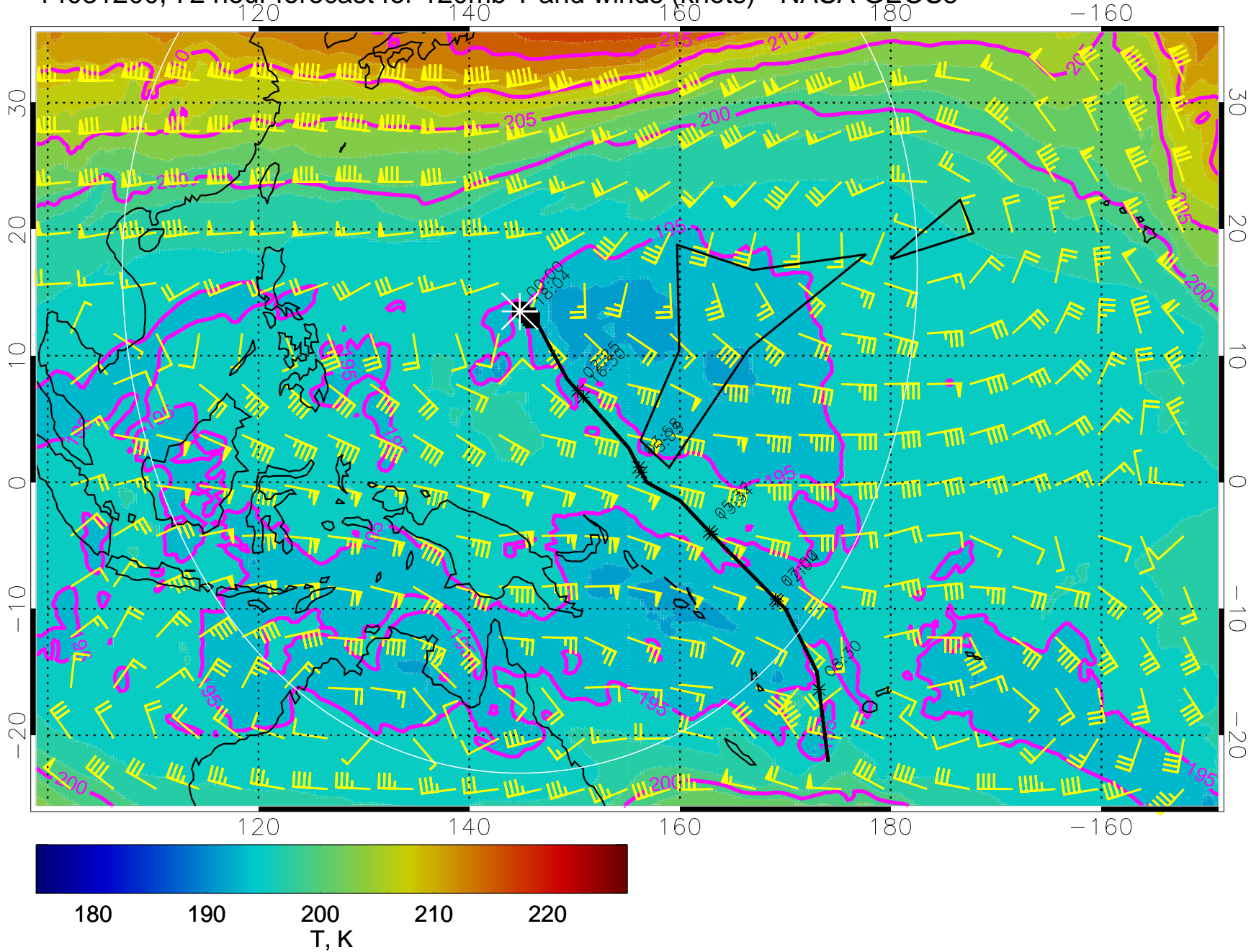
14031112, 60 hour forecast for 120mb T and winds (knots) - NASA GEOS5



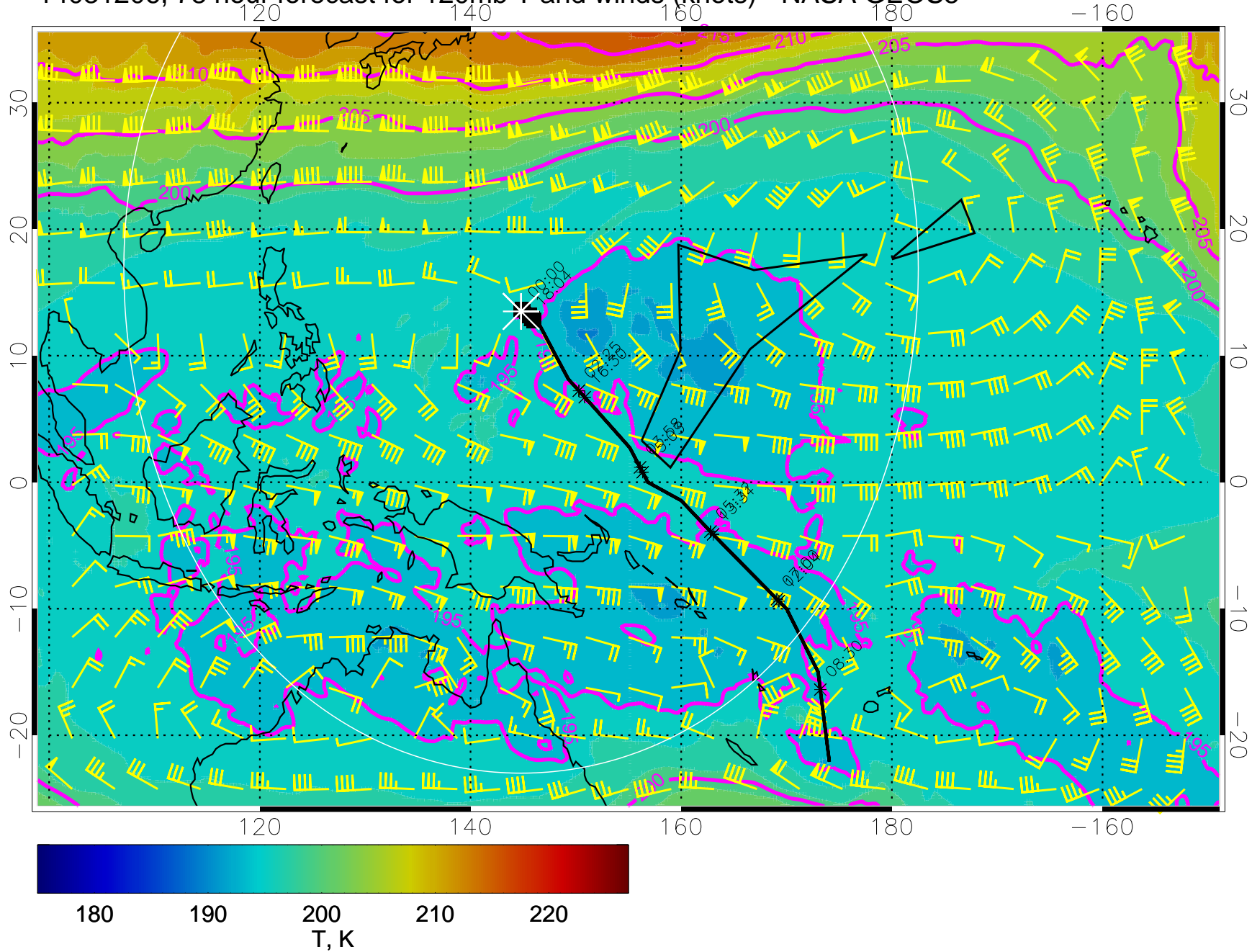
14031118, 66 hour forecast for 120mb T and winds (knots) - NASA GEOS5



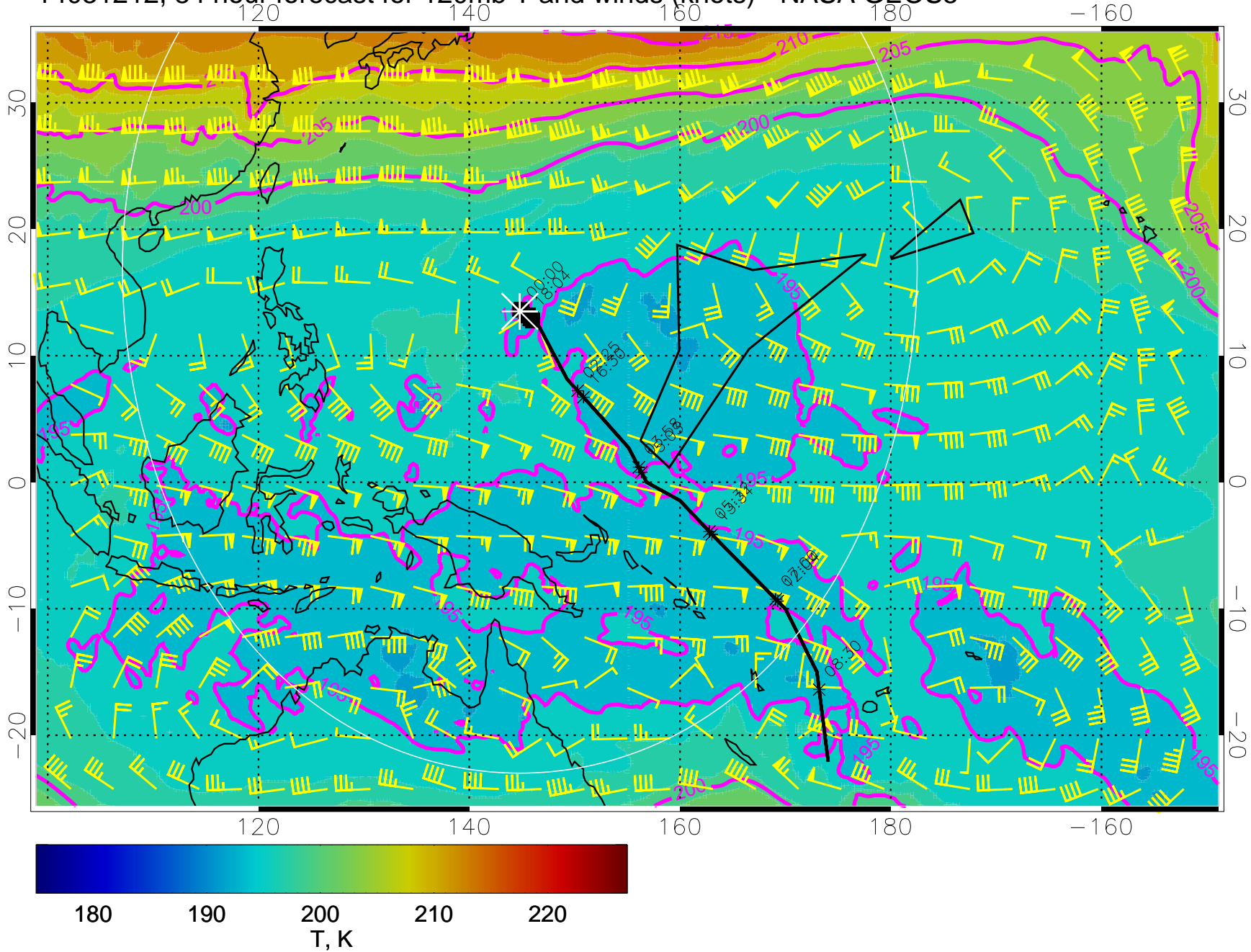
14031200, 72 hour forecast for 120mb T and winds (knots) - NASA GEOS5



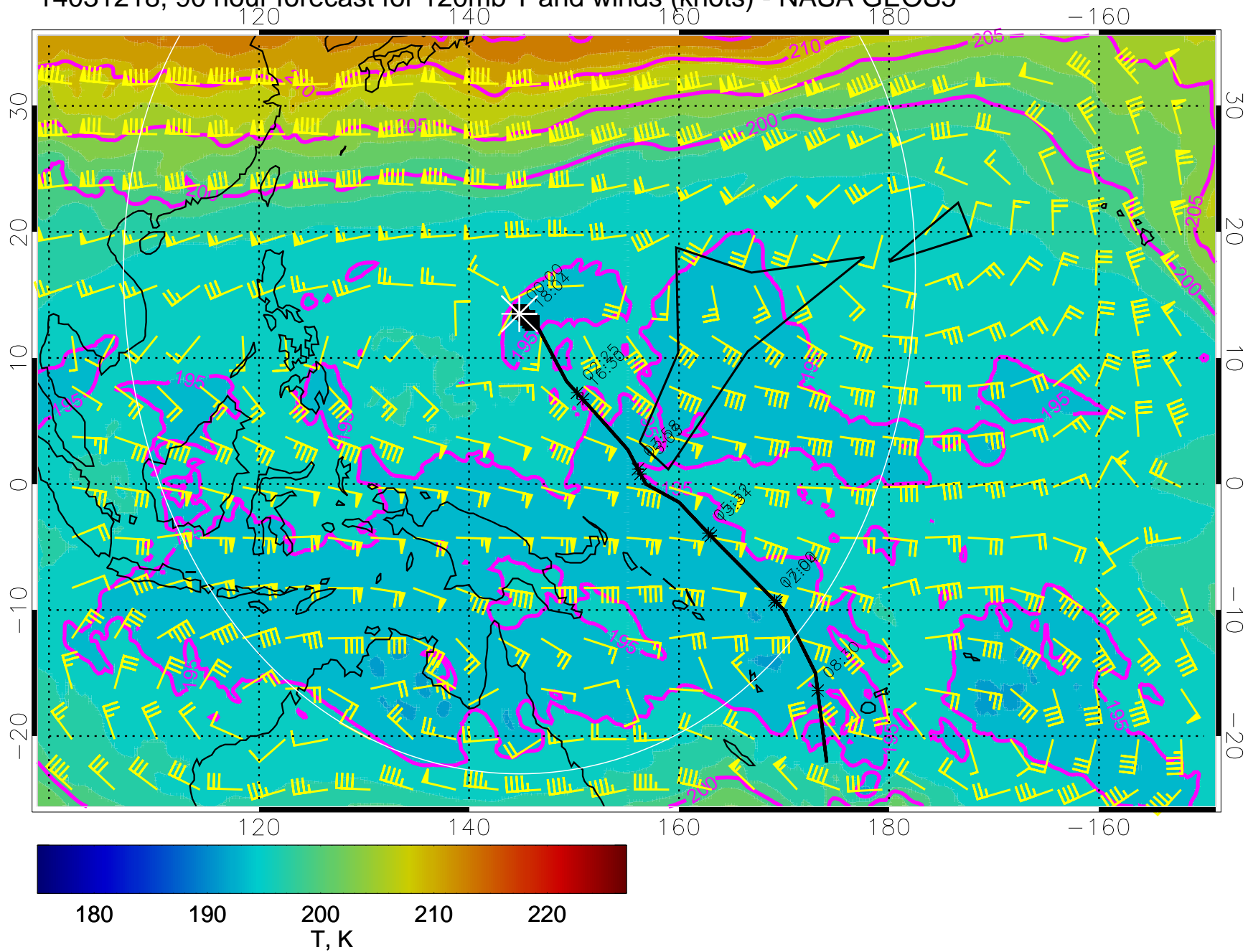
14031206, 78 hour forecast for 120mb T and winds (knots) - NASA GEOS5



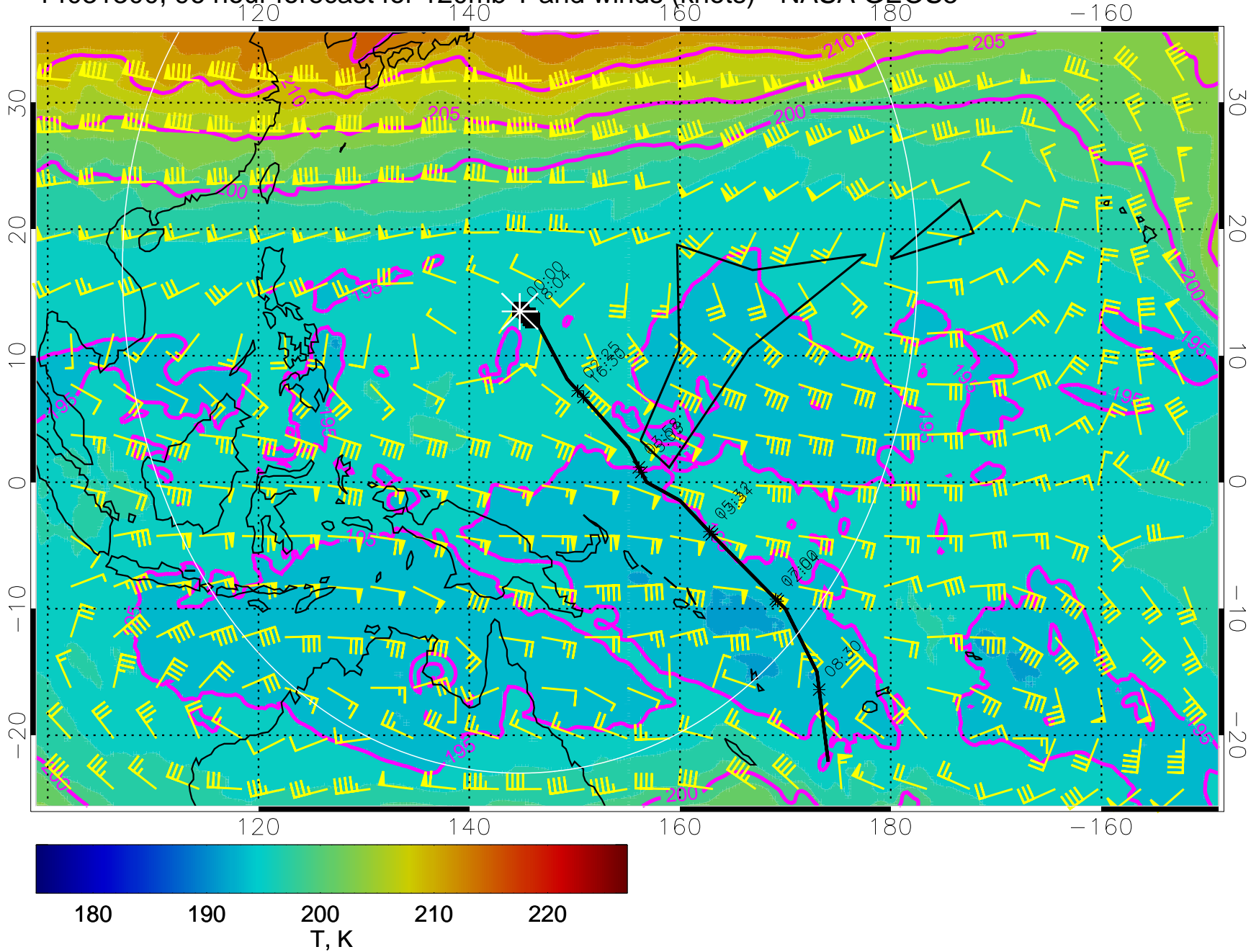
14031212, 84 hour forecast for 120mb T and winds (knots) - NASA GEOS5



14031218, 90 hour forecast for 120mb T and winds (knots) - NASA GEOS5

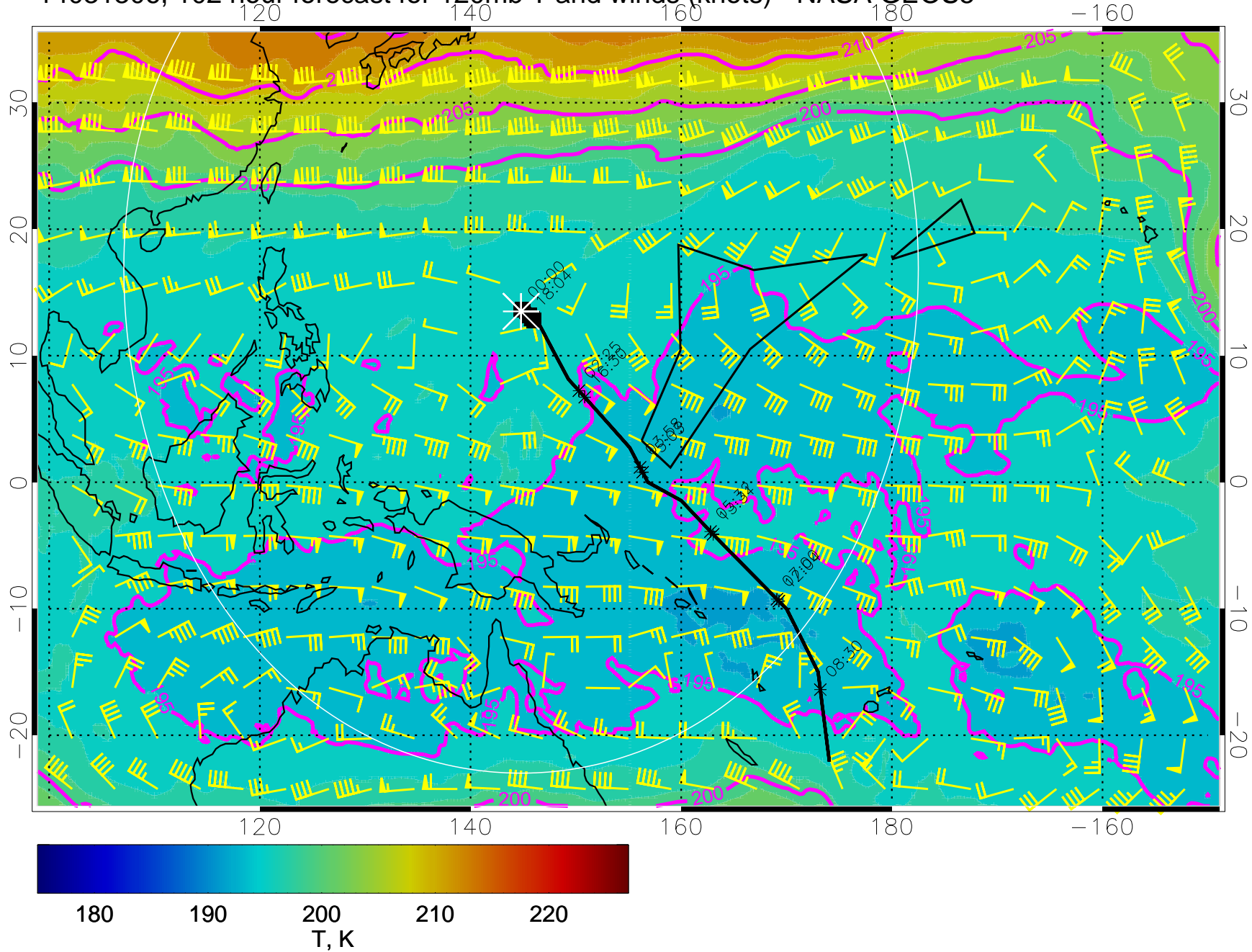


14031300, 96 hour forecast for 120mb T and winds (knots) - NASA GEOS5

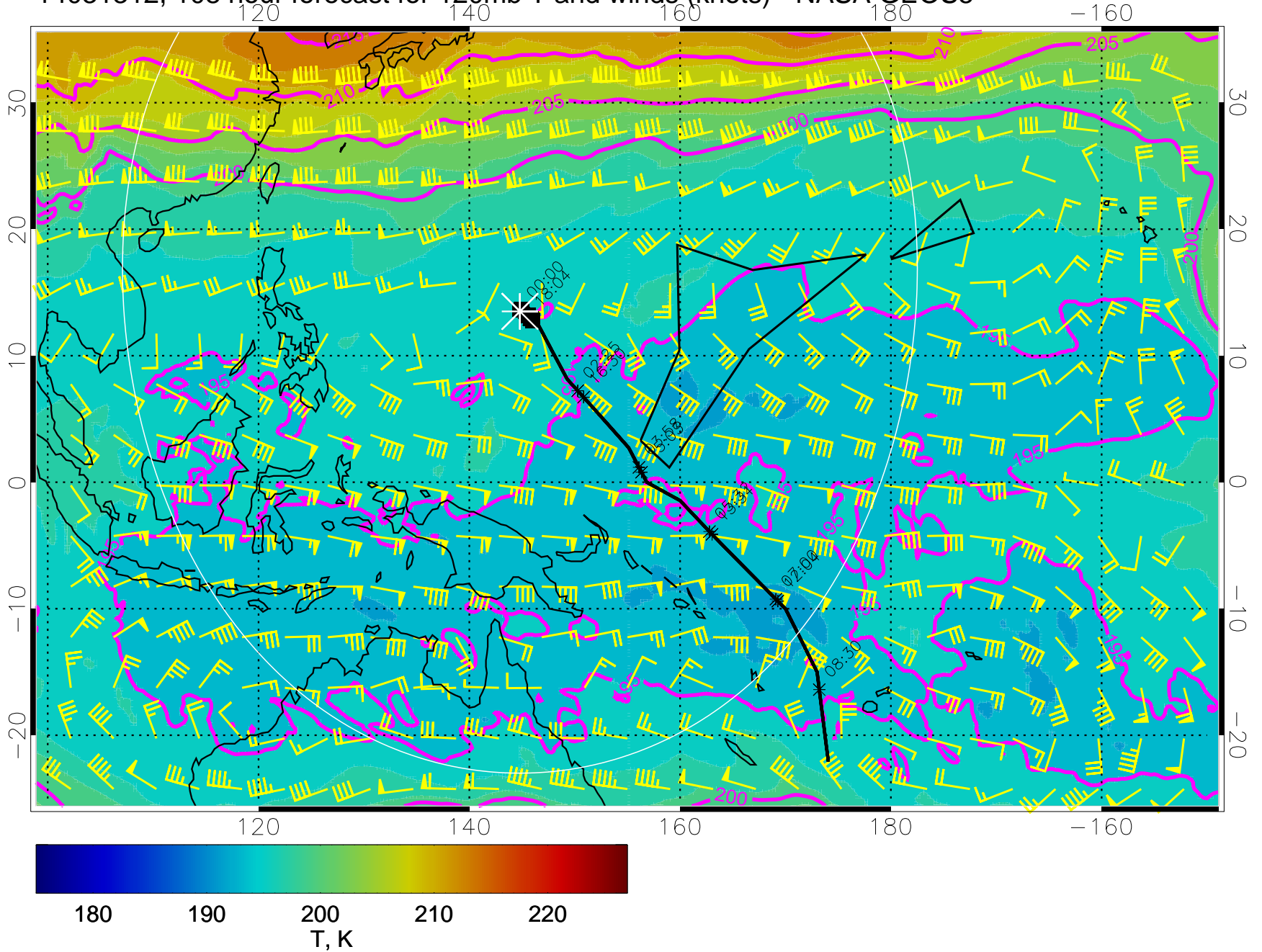




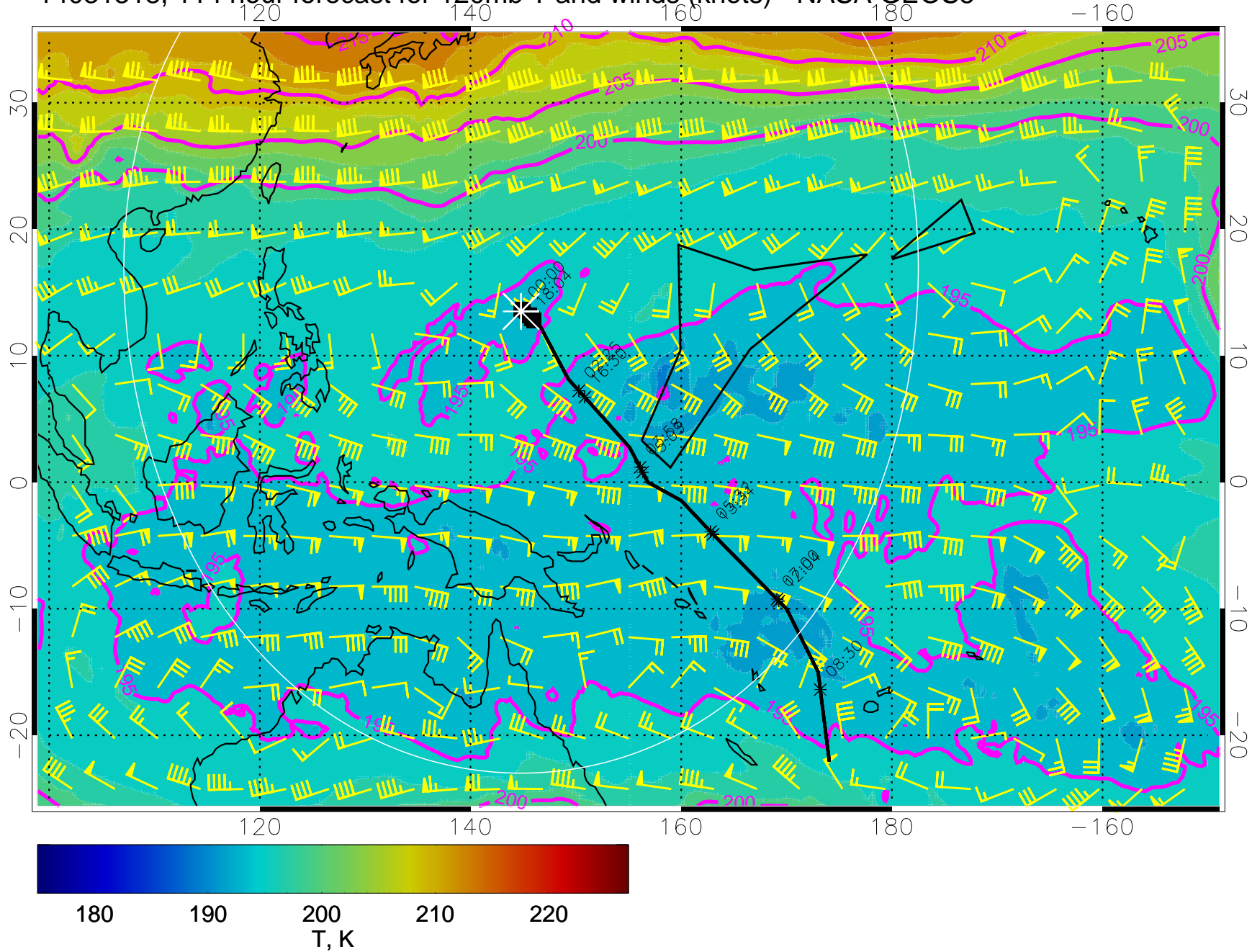
14031306, 102 hour forecast for 120mb T and winds (knots) - NASA GEOS5



14031312, 108 hour forecast for 120mb T and winds (knots) - NASA GEOS5



14031318, 114 hour forecast for 120mb T and winds (knots) - NASA GEOS5



14031400, 120 hour forecast for 120mb T and winds (knots) - NASA GEOS5

