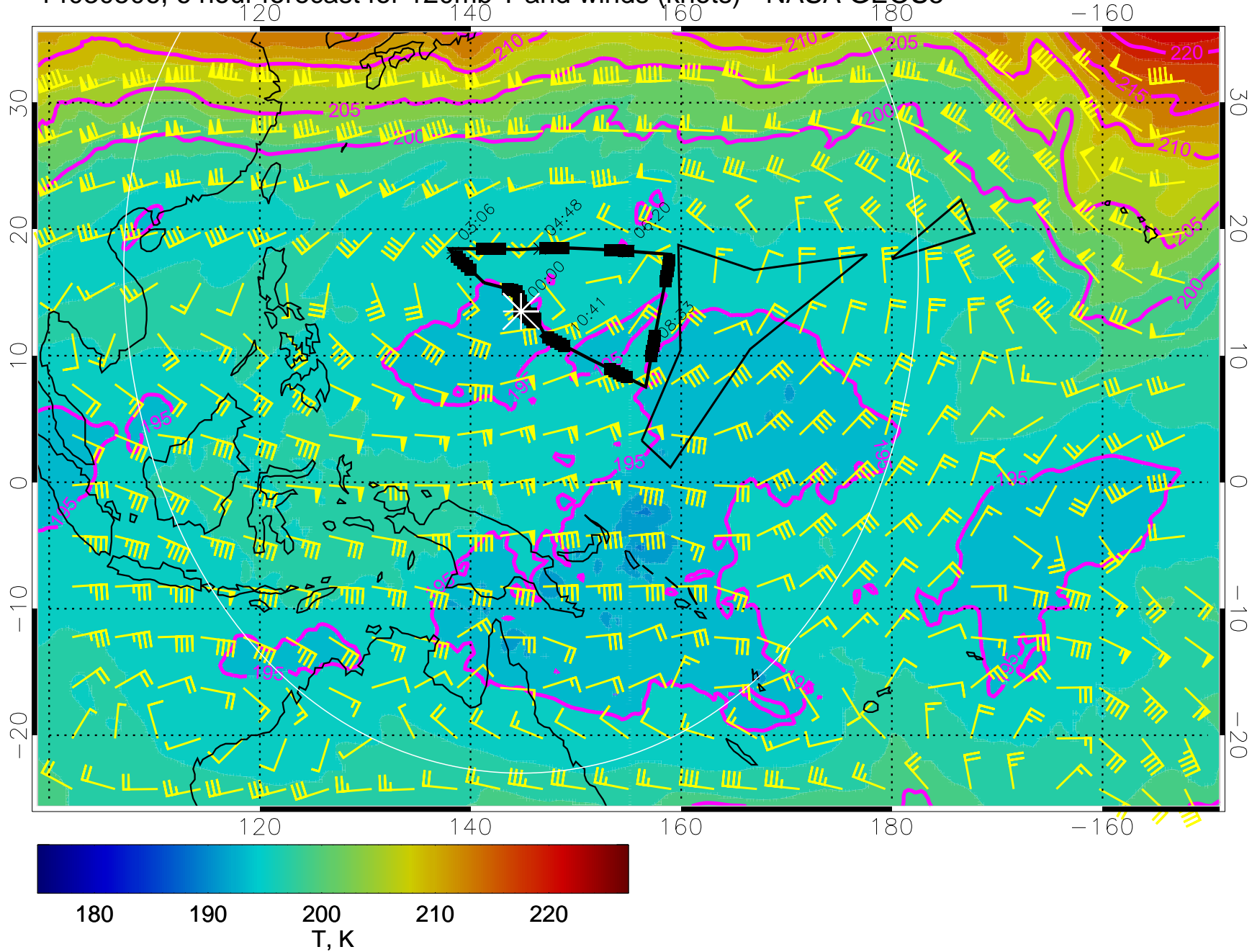
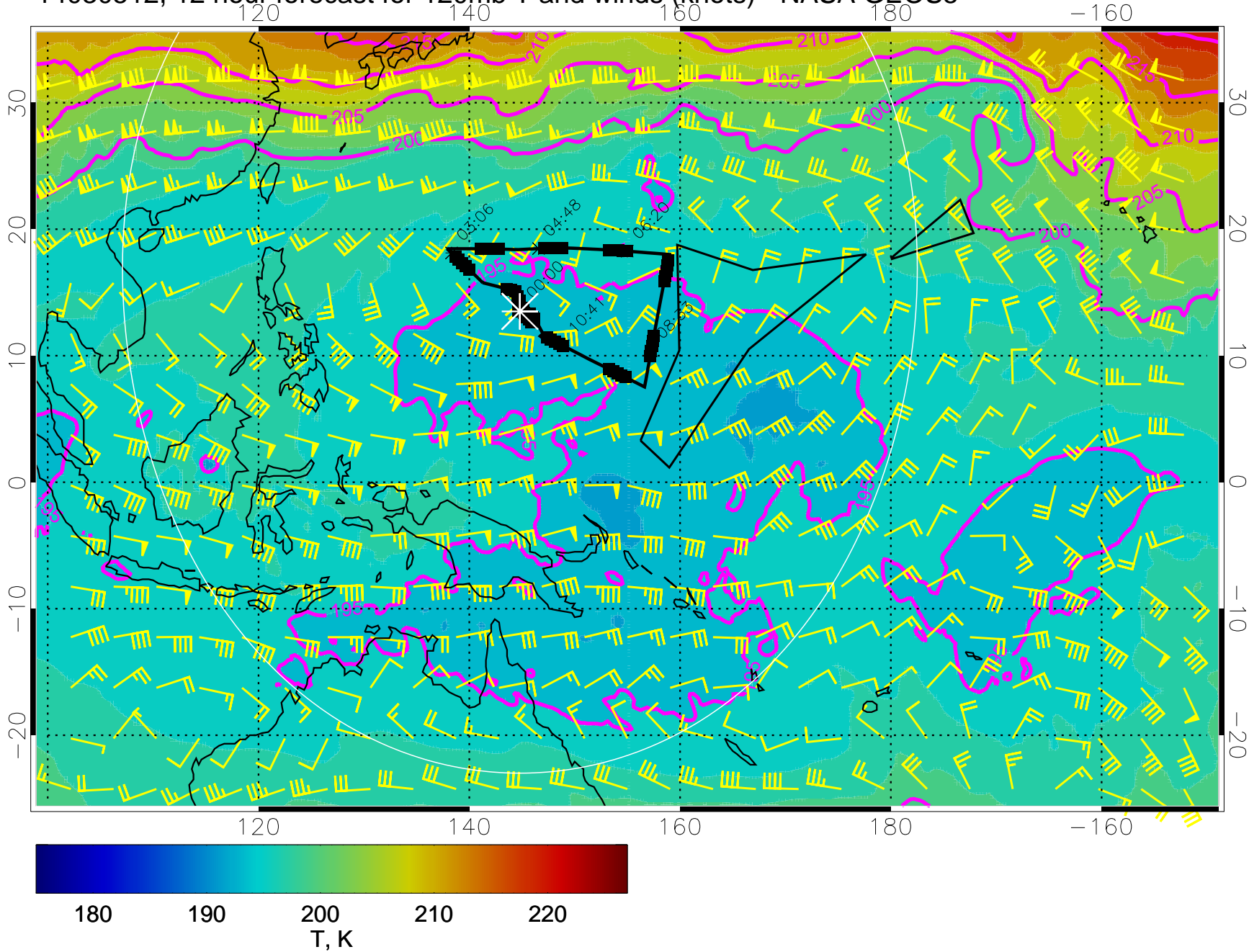


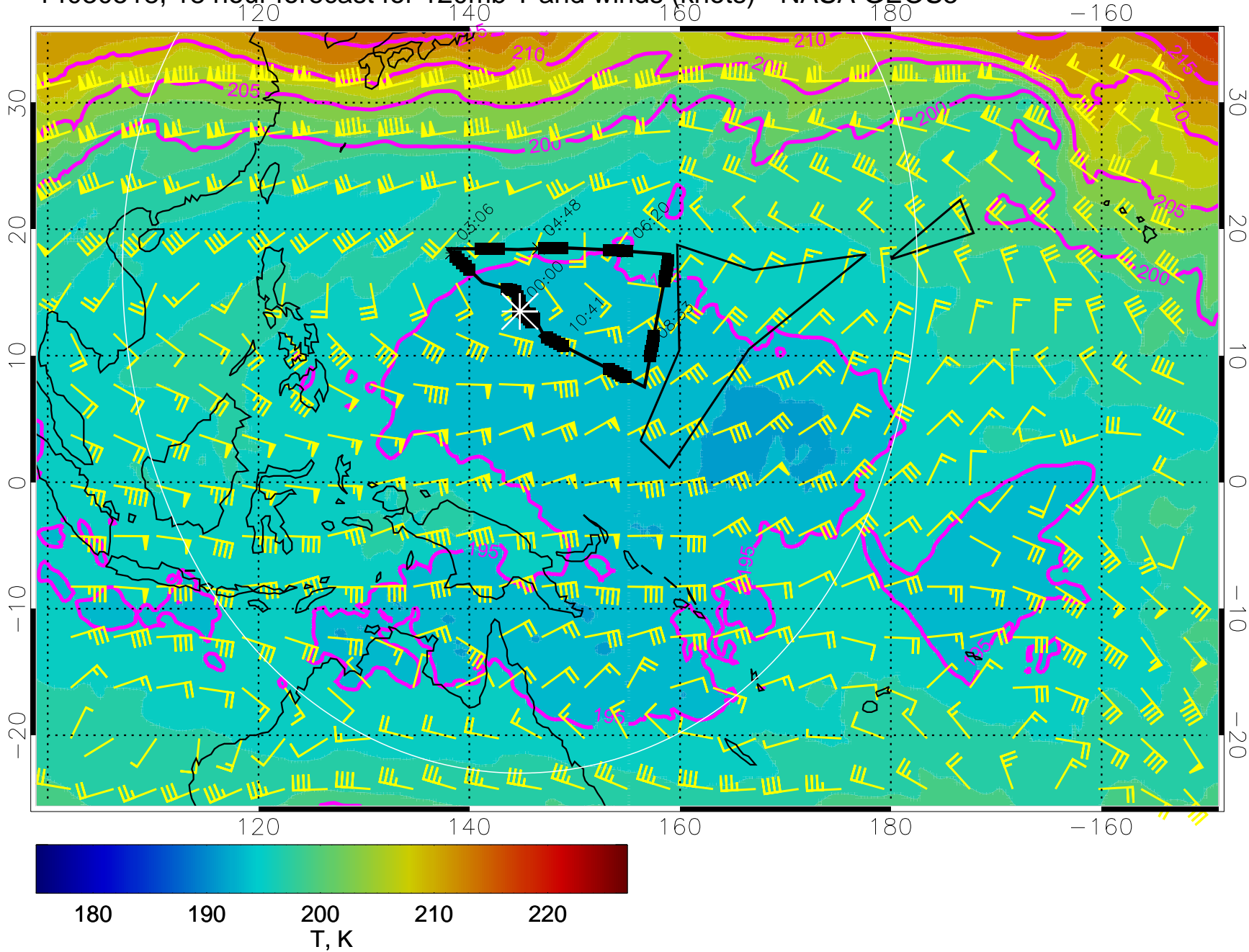
14030506, 6 hour forecast for 120mb T and winds (knots) - NASA GEOS5



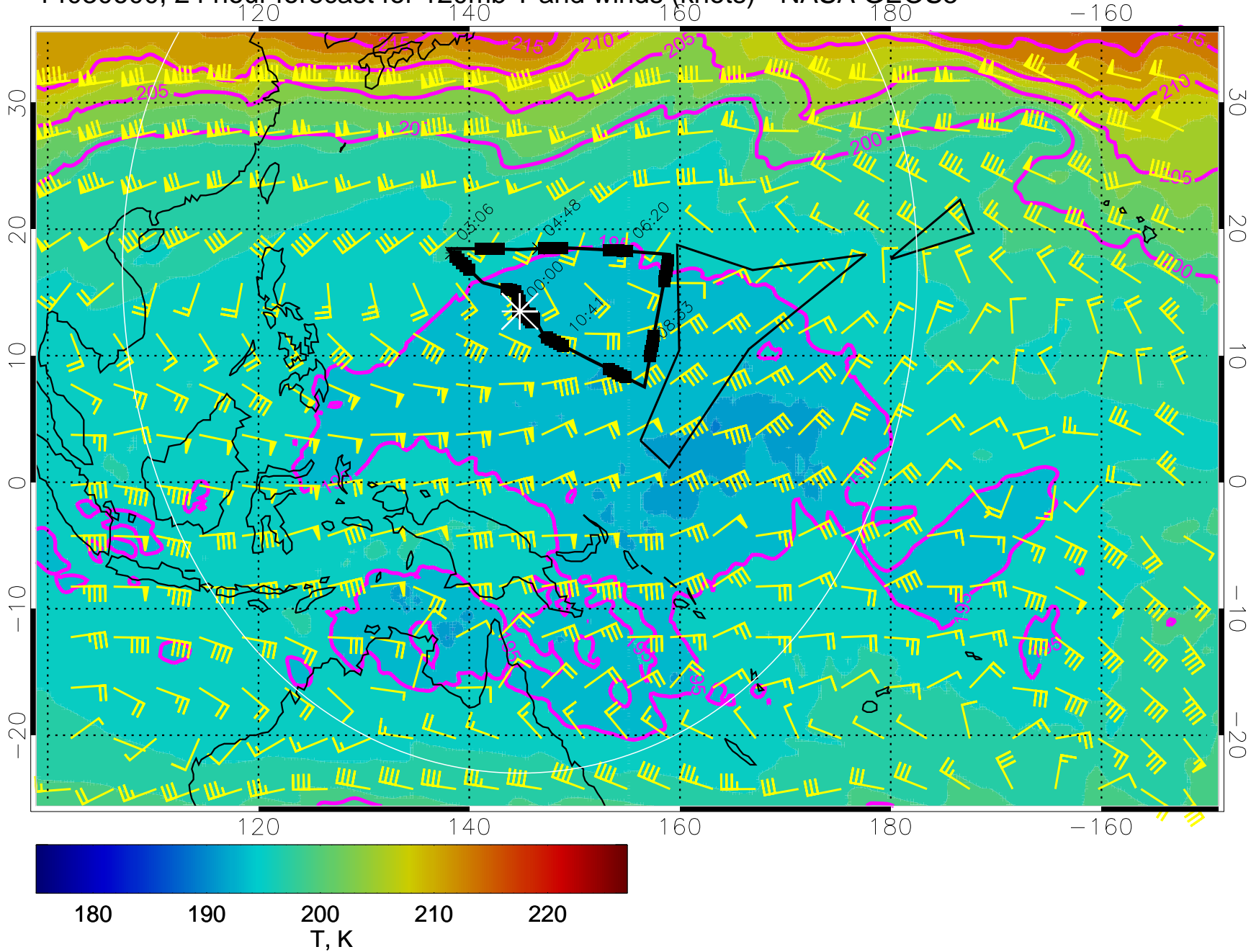
14030512, 12 hour forecast for 120mb T and winds (knots) - NASA GEOS5



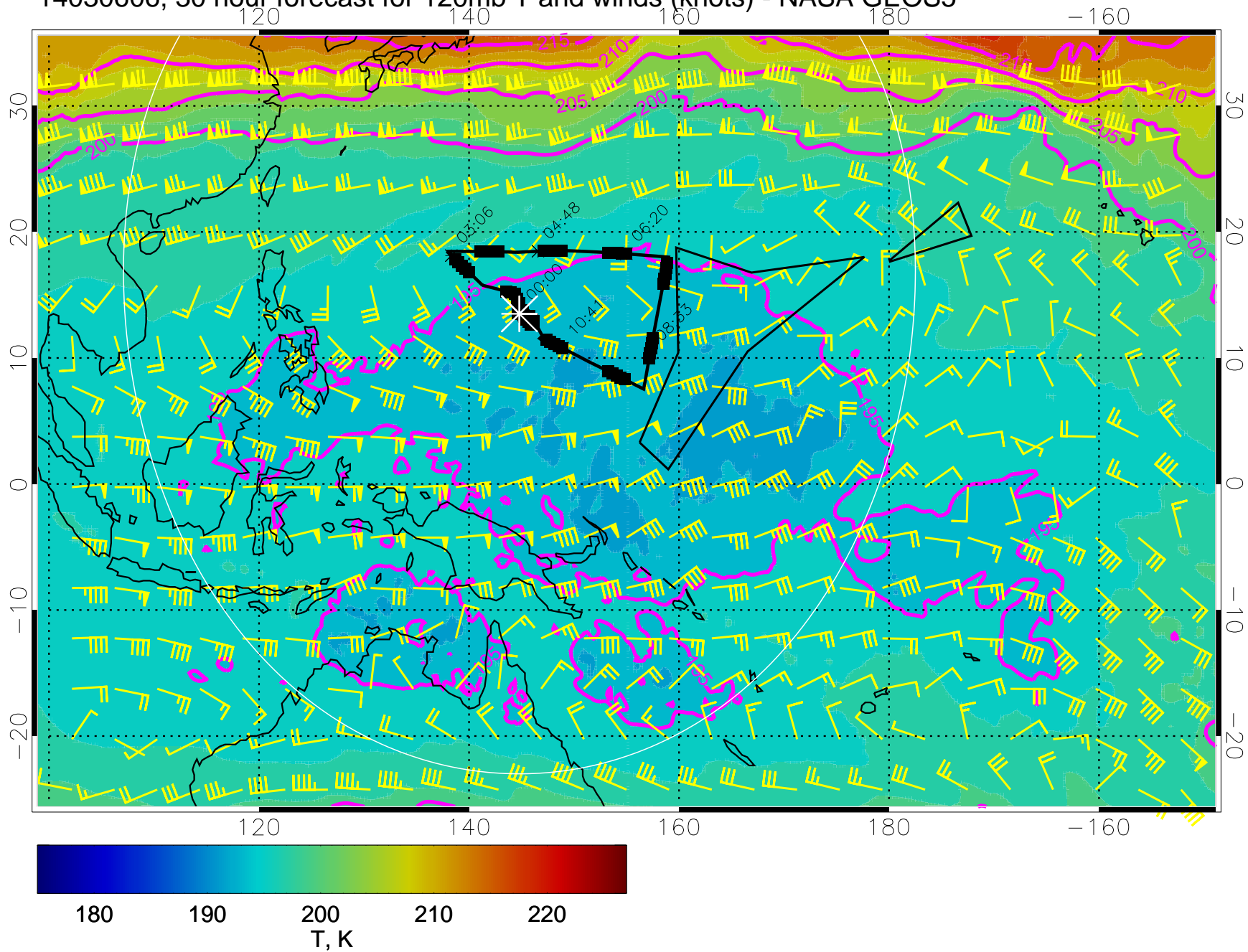
14030518, 18 hour forecast for 120mb T and winds (knots) - NASA GEOS5



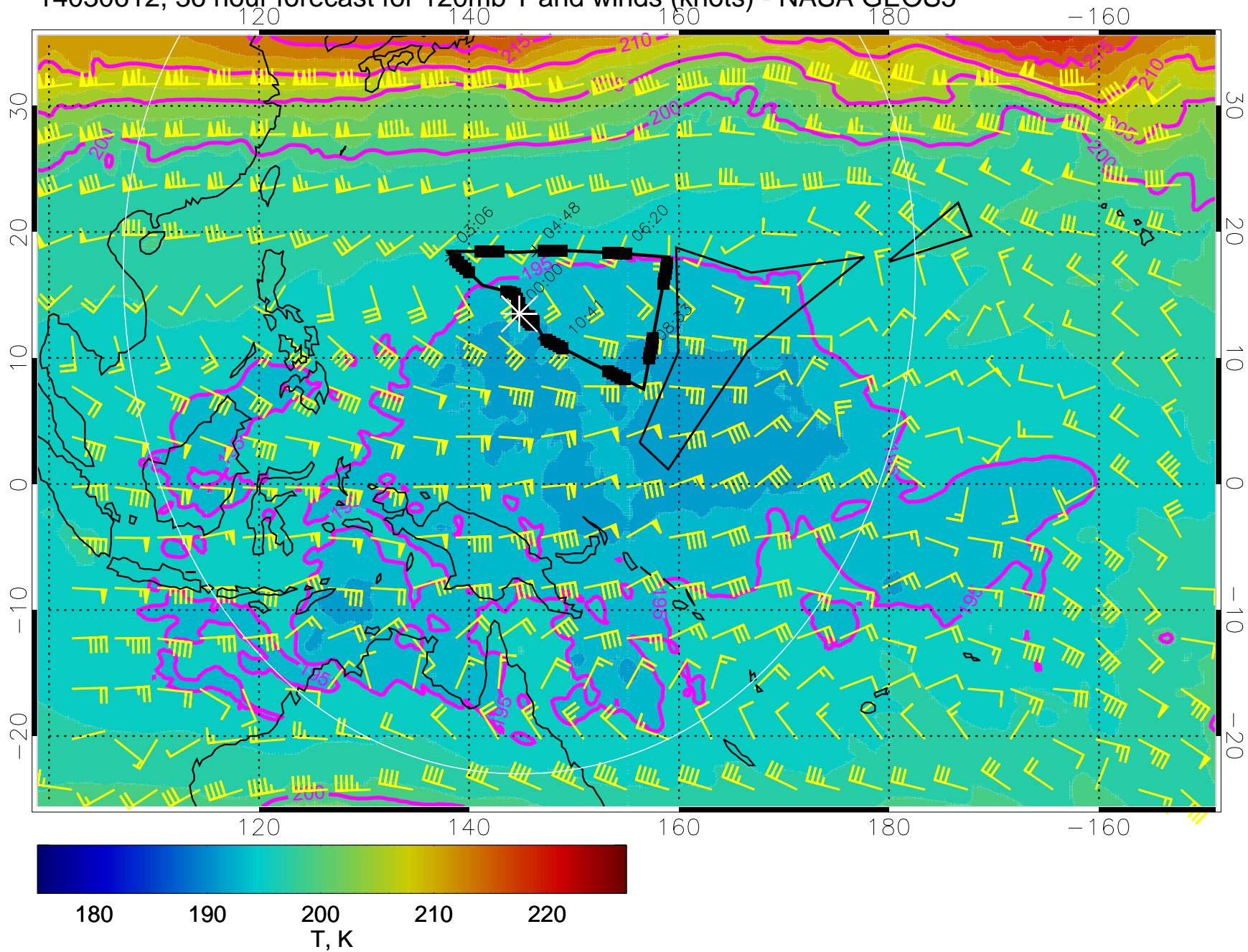
14030600, 24 hour forecast for 120mb T and winds (knots) - NASA GEOS5



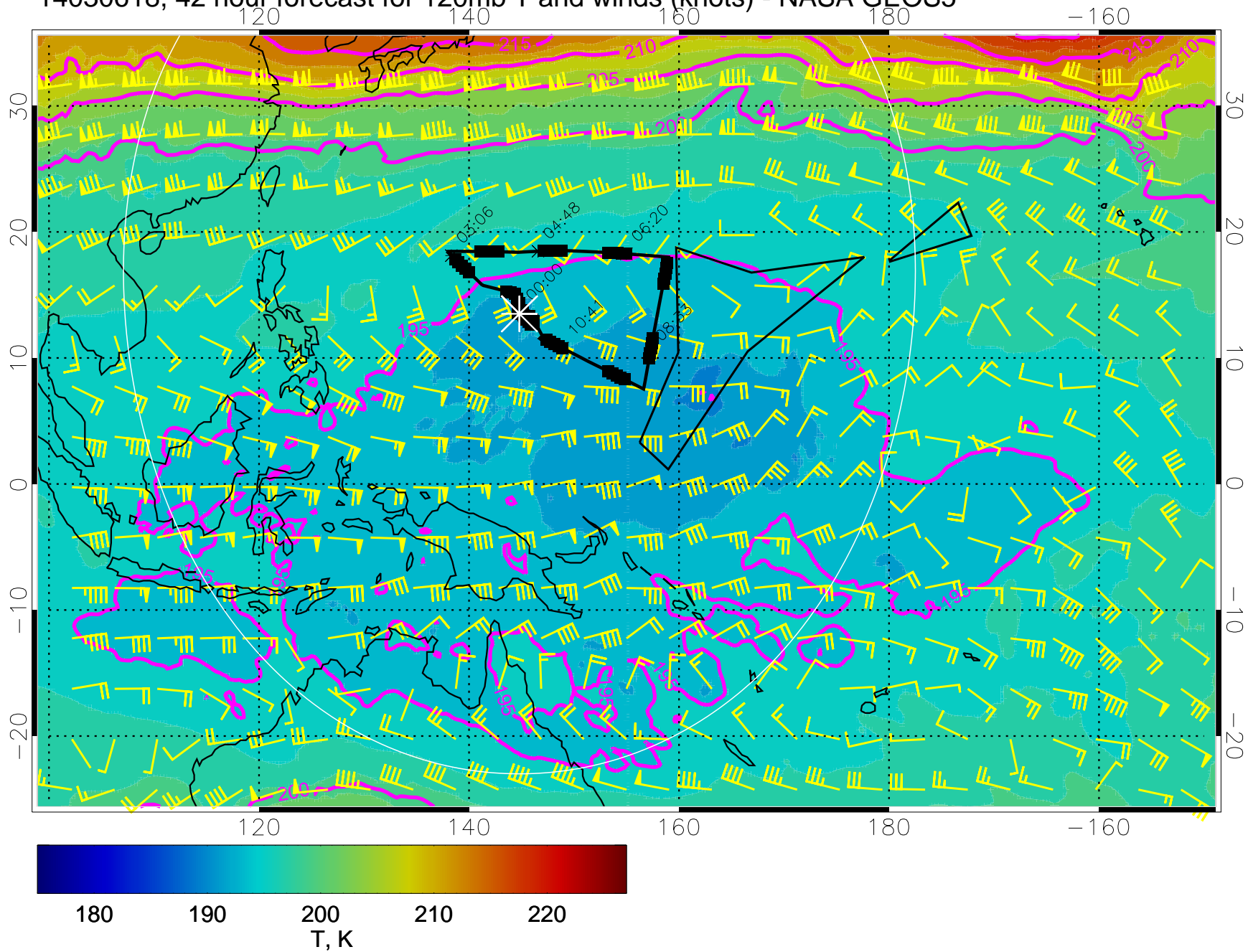
14030606, 30 hour forecast for 120mb T and winds (knots) - NASA GEOS5



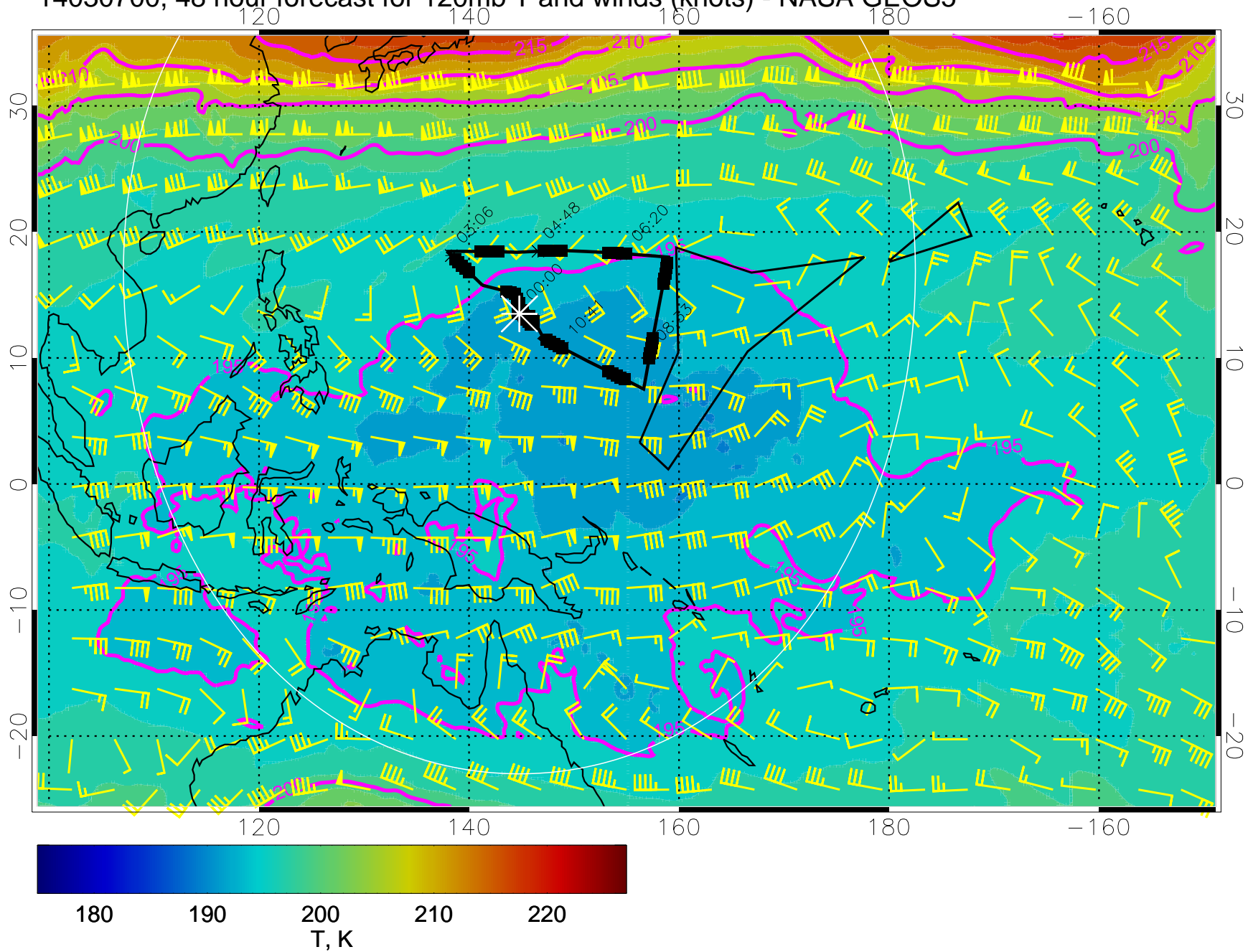
14030612, 36 hour forecast for 120mb T and winds (knots) - NASA GEOS5



14030618, 42 hour forecast for 120mb T and winds (knots) - NASA GEOS5

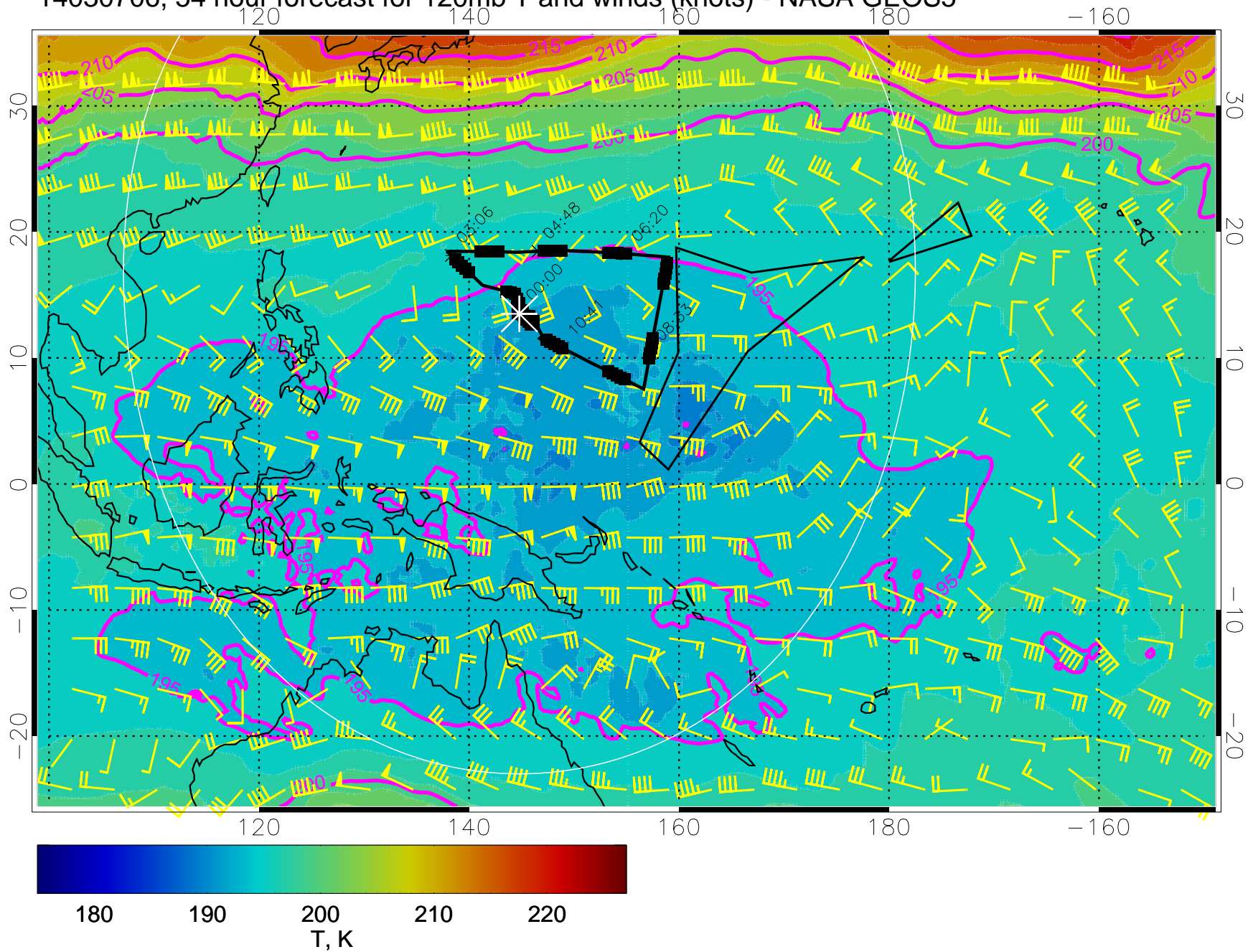


14030700, 48 hour forecast for 120mb T and winds (knots) - NASA GEOS5

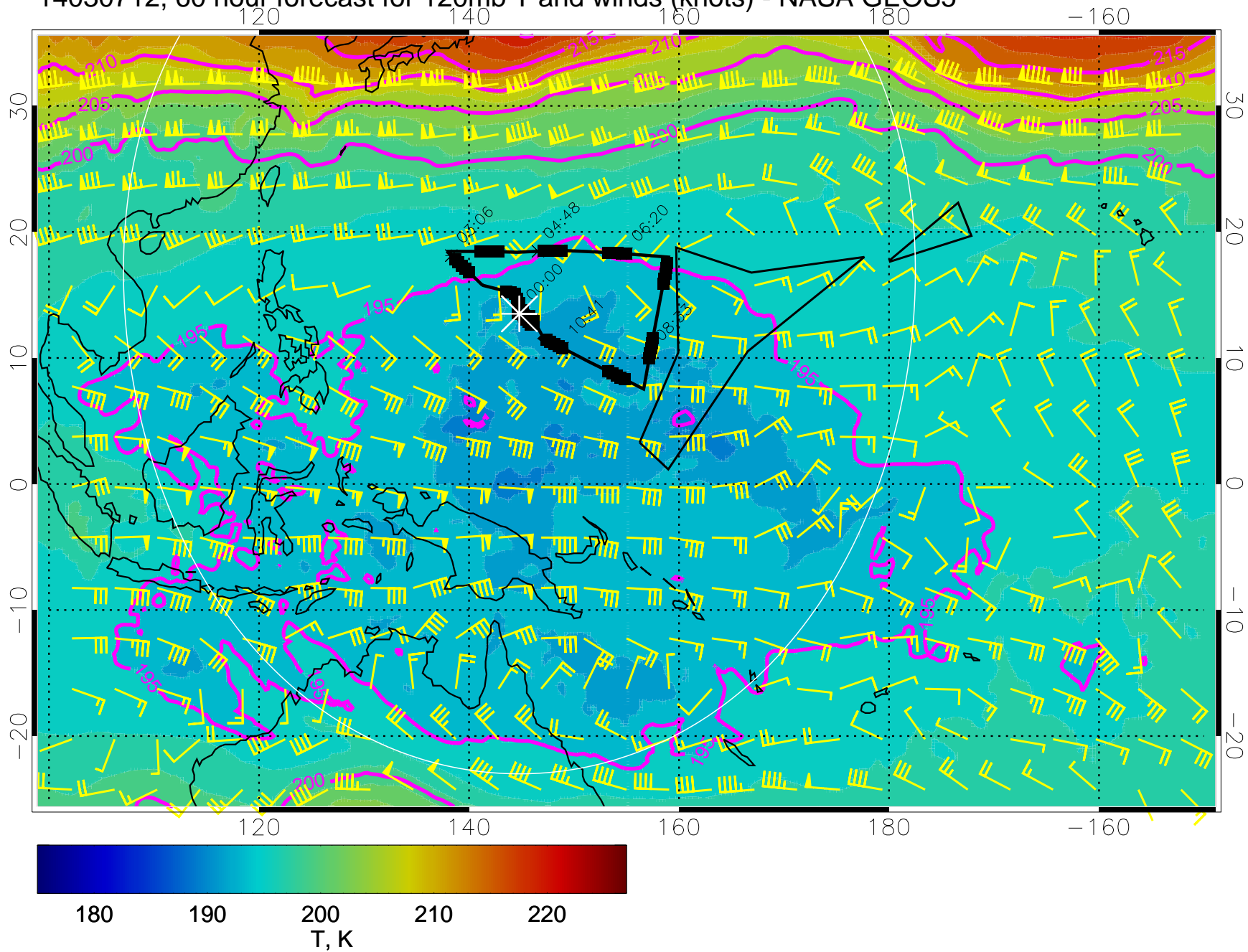




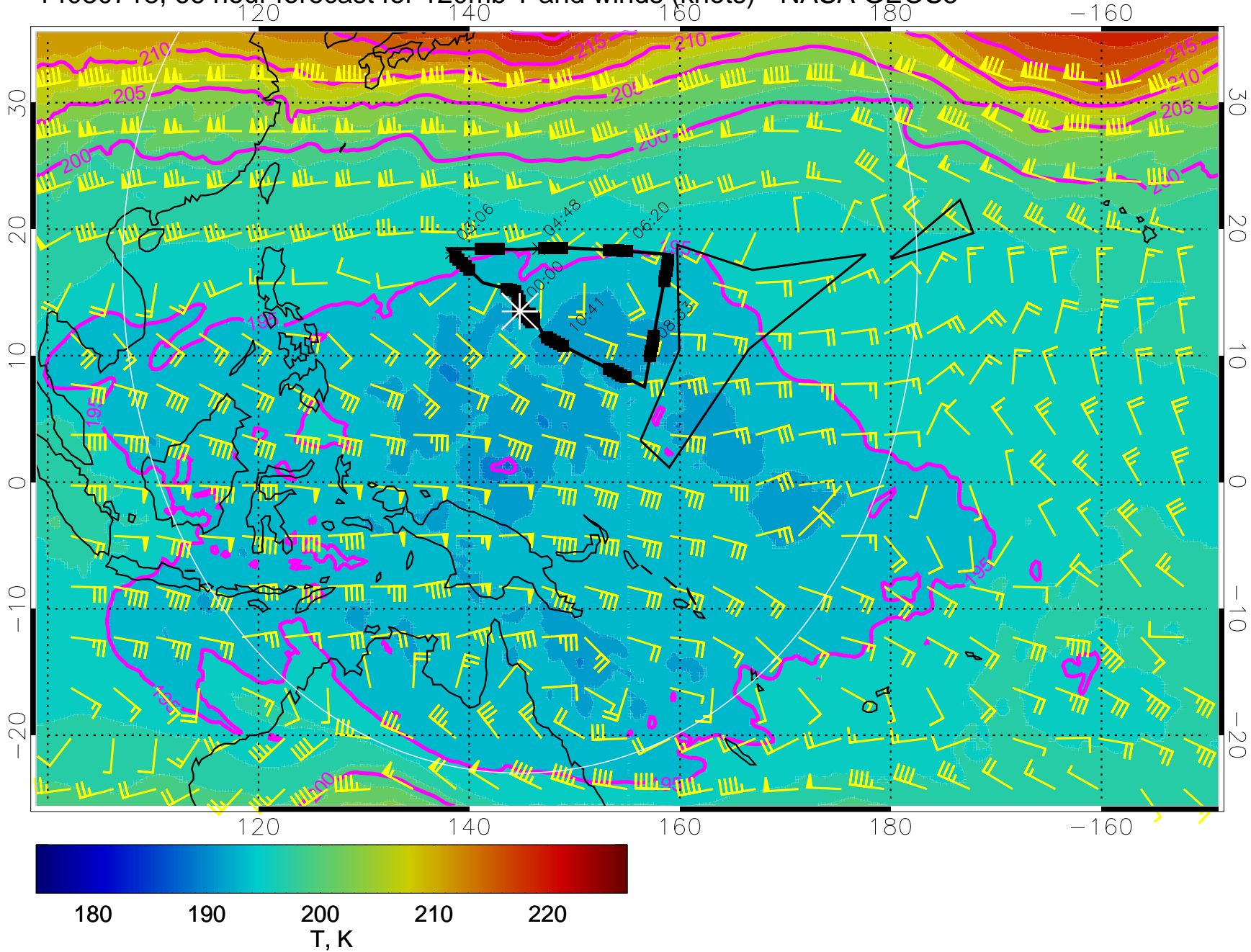
14030706, 54 hour forecast for 120mb T and winds (knots) - NASA GEOS5



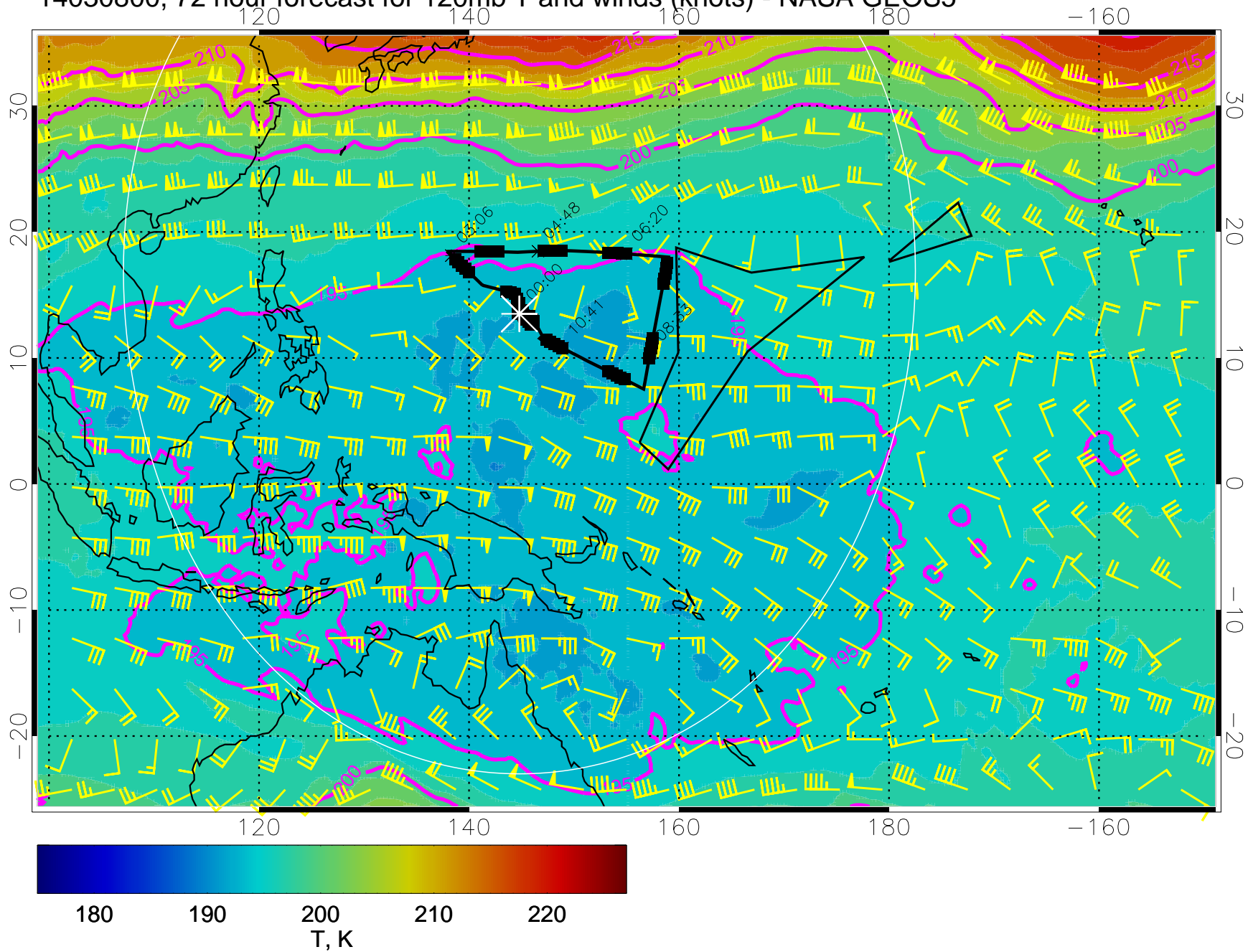
14030712, 60 hour forecast for 120mb T and winds (knots) - NASA GEOS5



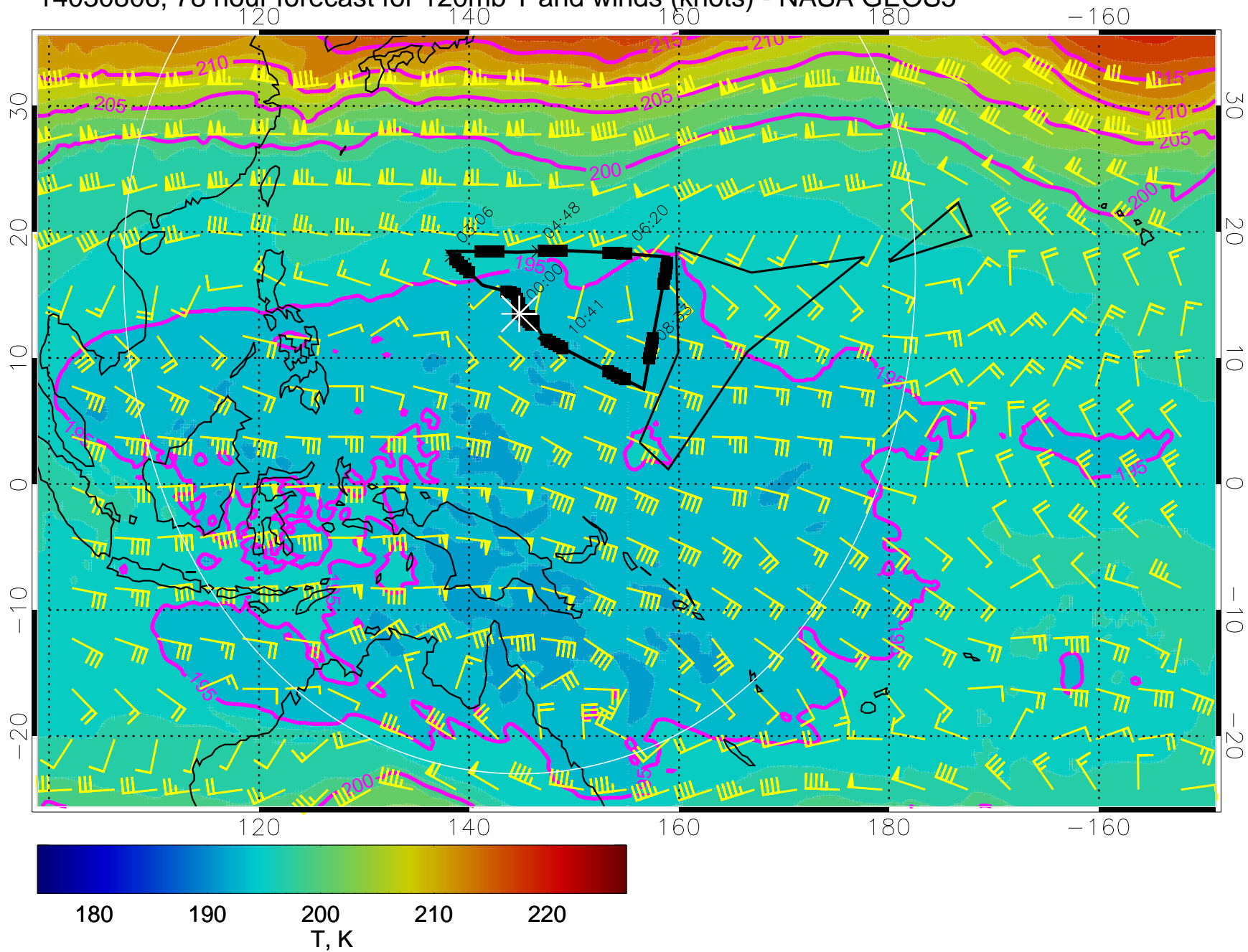
14030718, 66 hour forecast for 120mb T and winds (knots) - NASA GEOS5



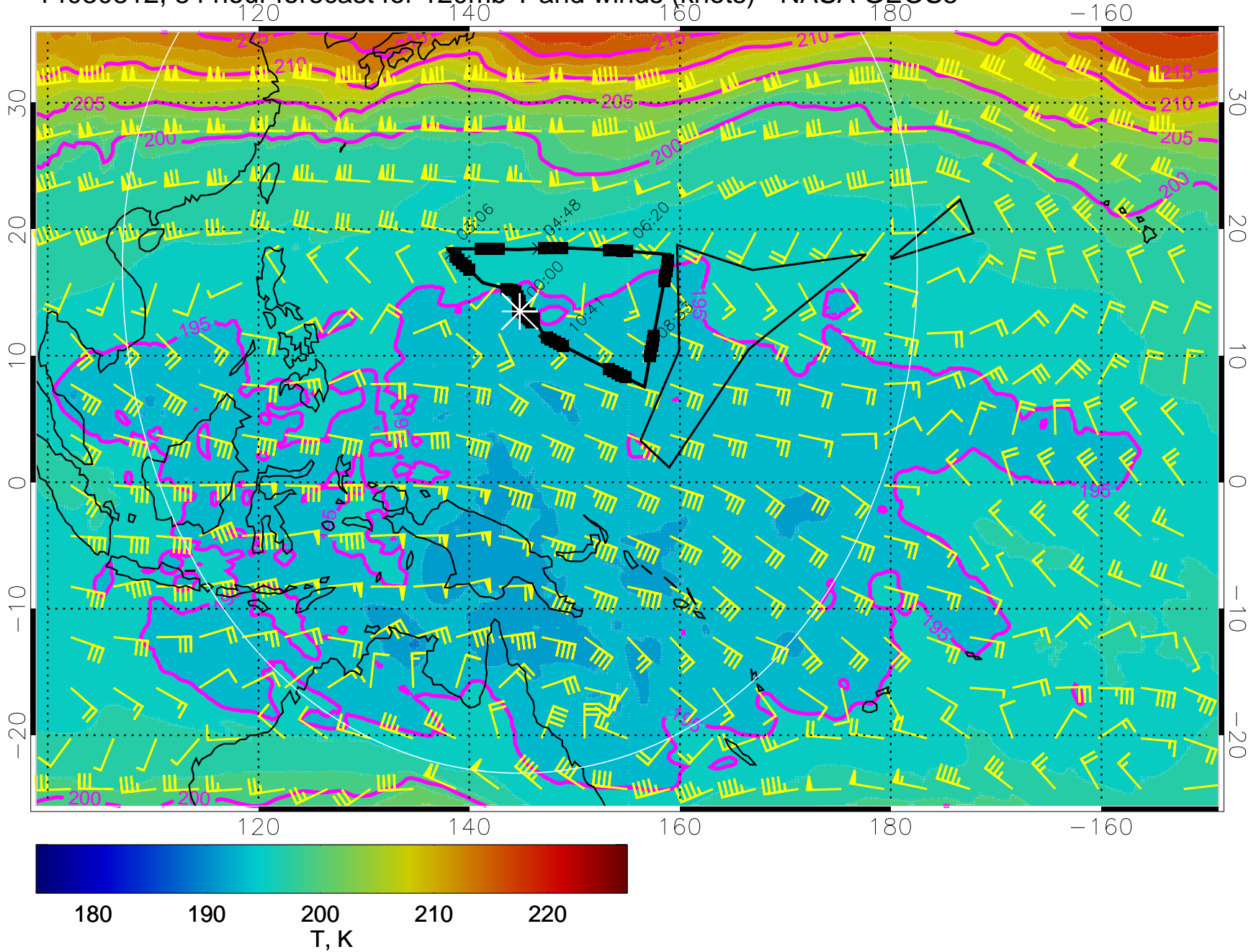
14030800, 72 hour forecast for 120mb T and winds (knots) - NASA GEOS5



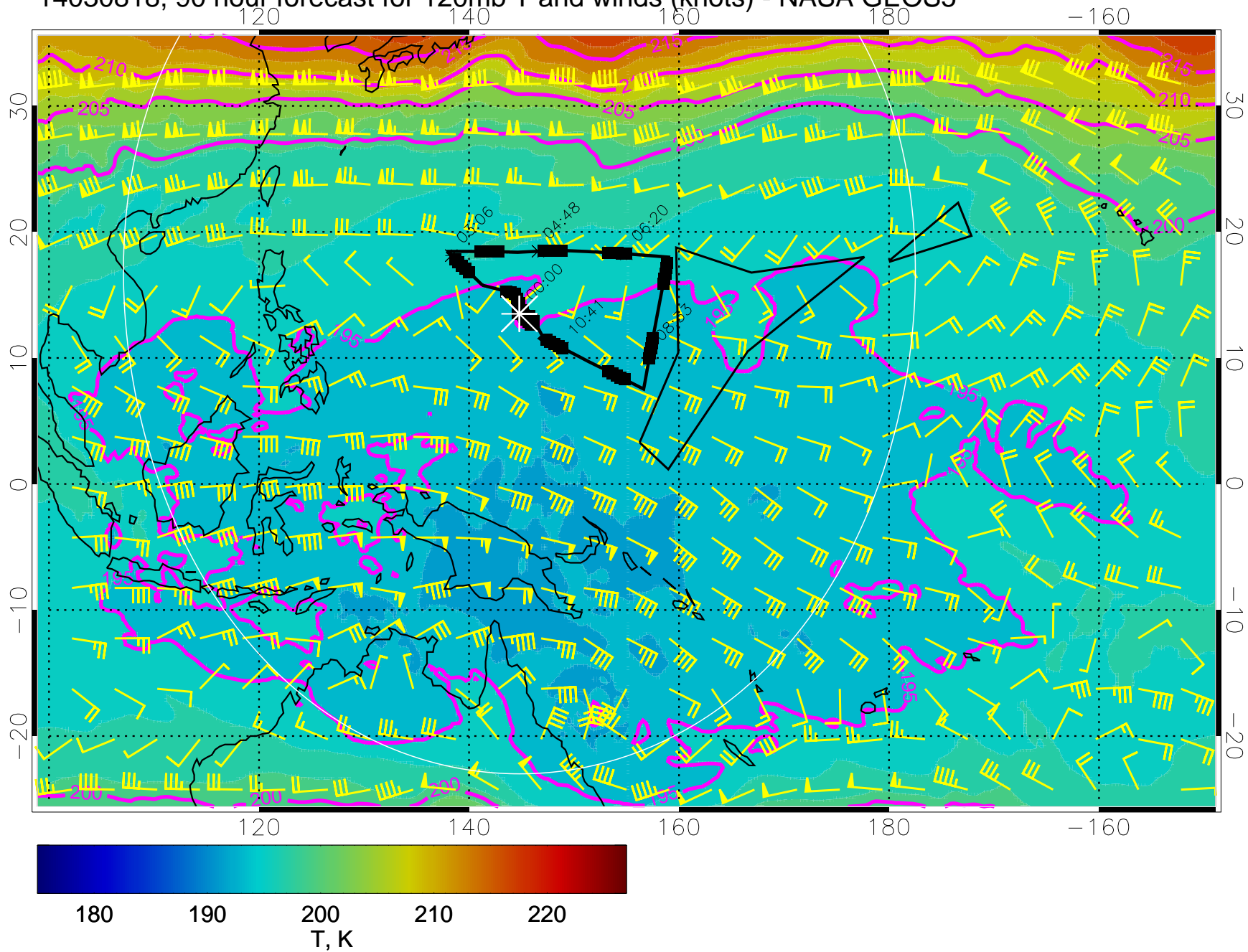
14030806, 78 hour forecast for 120mb T and winds (knots) - NASA GEOS5



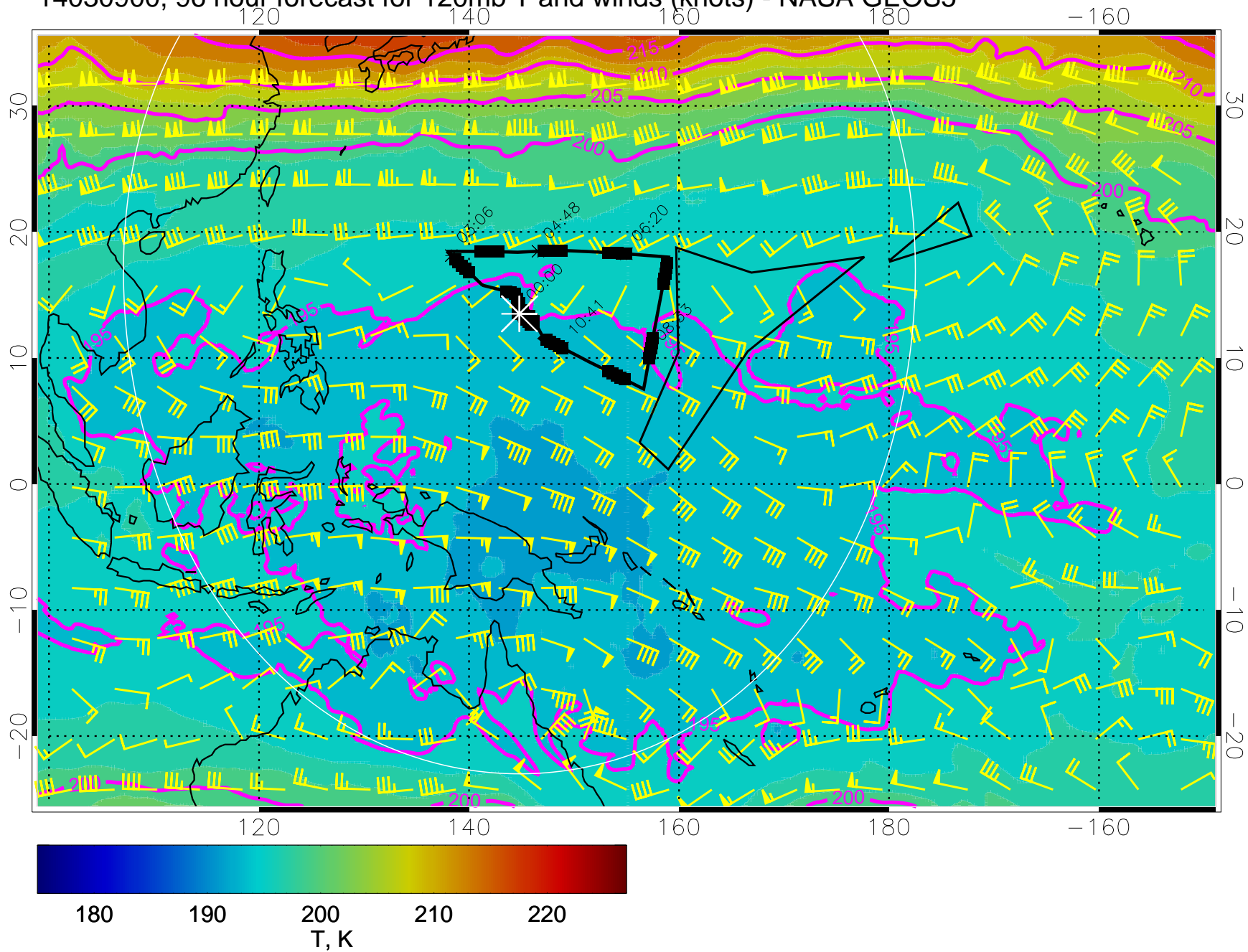
14030812, 84 hour forecast for 120mb T and winds (knots) - NASA GEOS5



14030818, 90 hour forecast for 120mb T and winds (knots) - NASA GEOS5

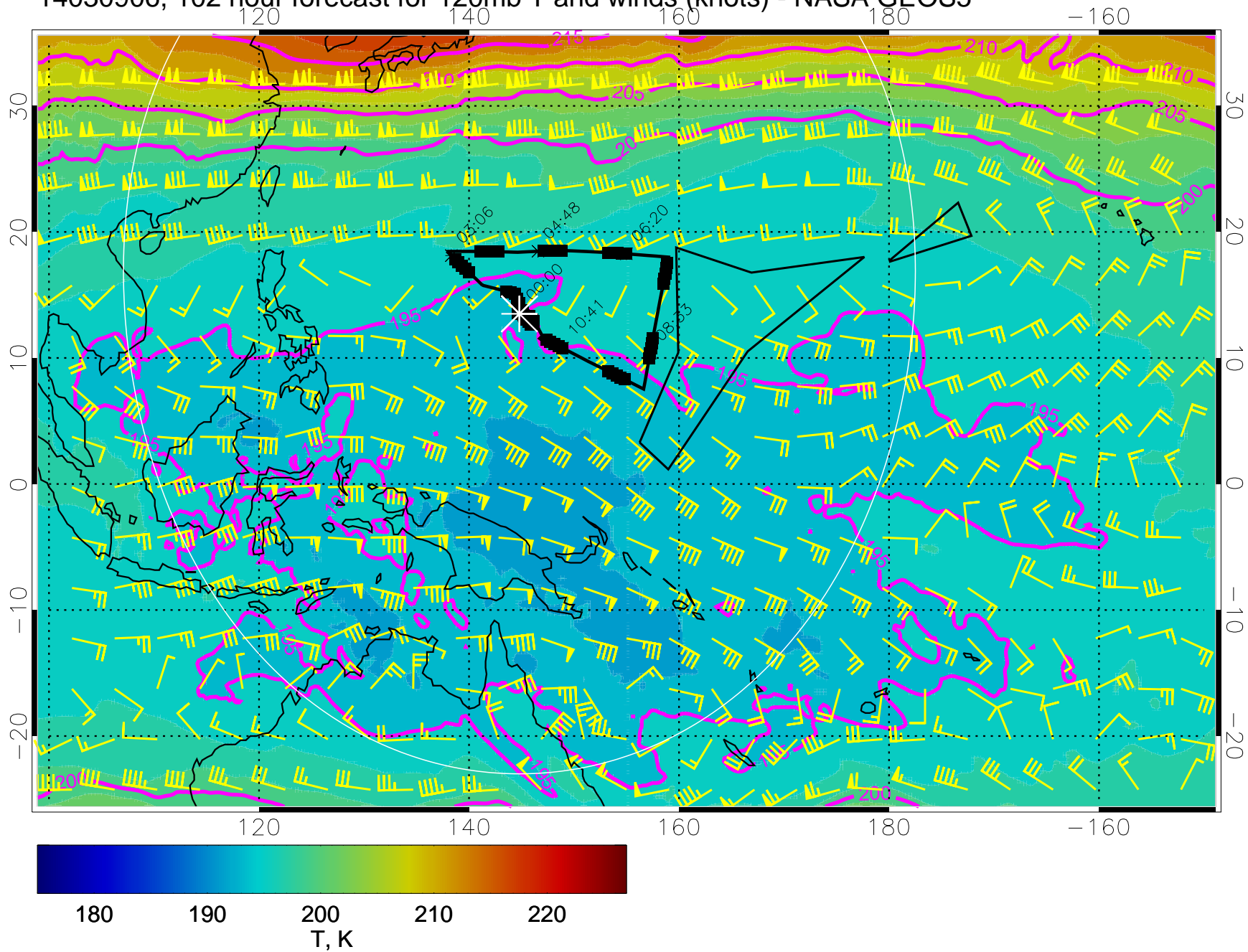


14030900, 96 hour forecast for 120mb T and winds (knots) - NASA GEOS5

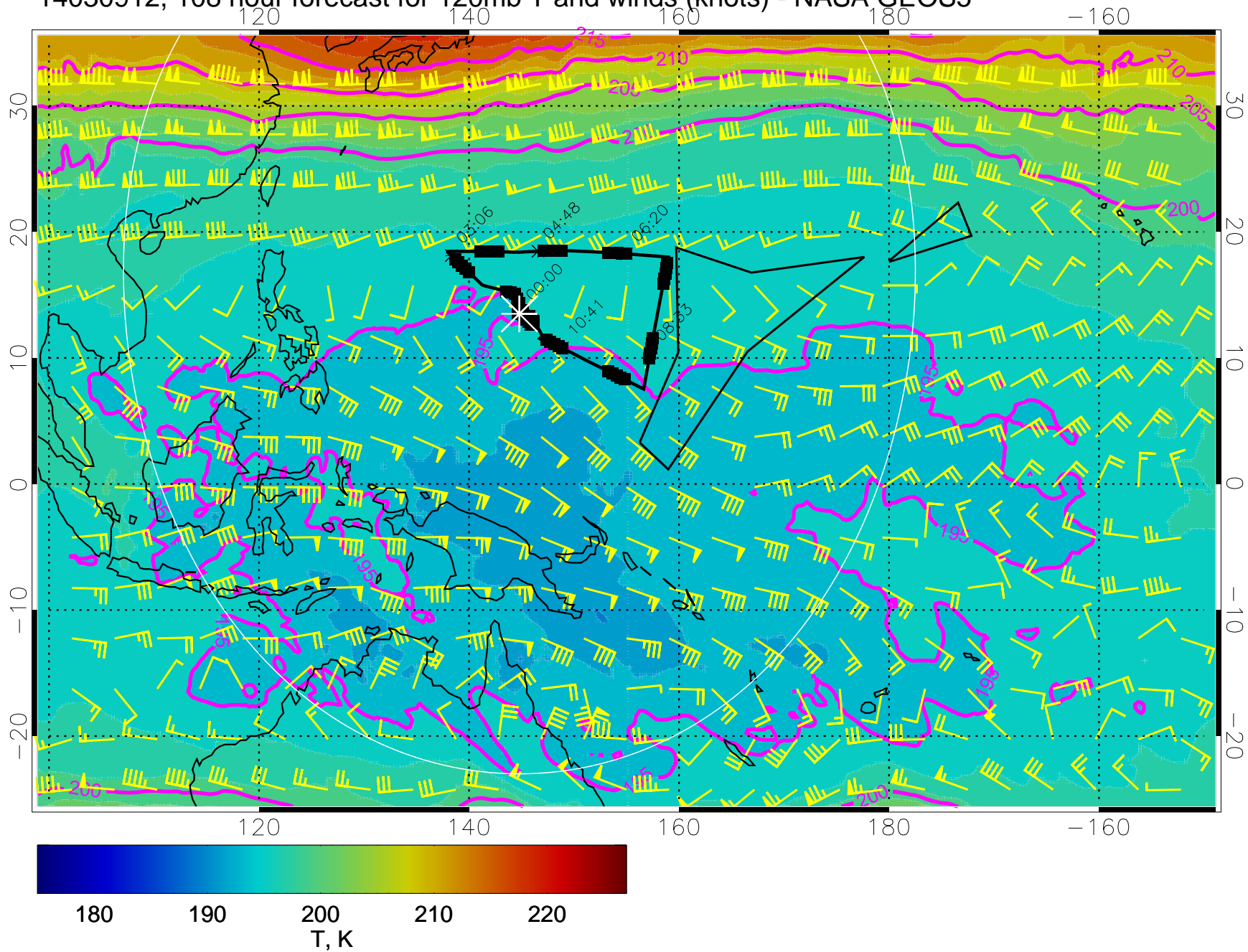




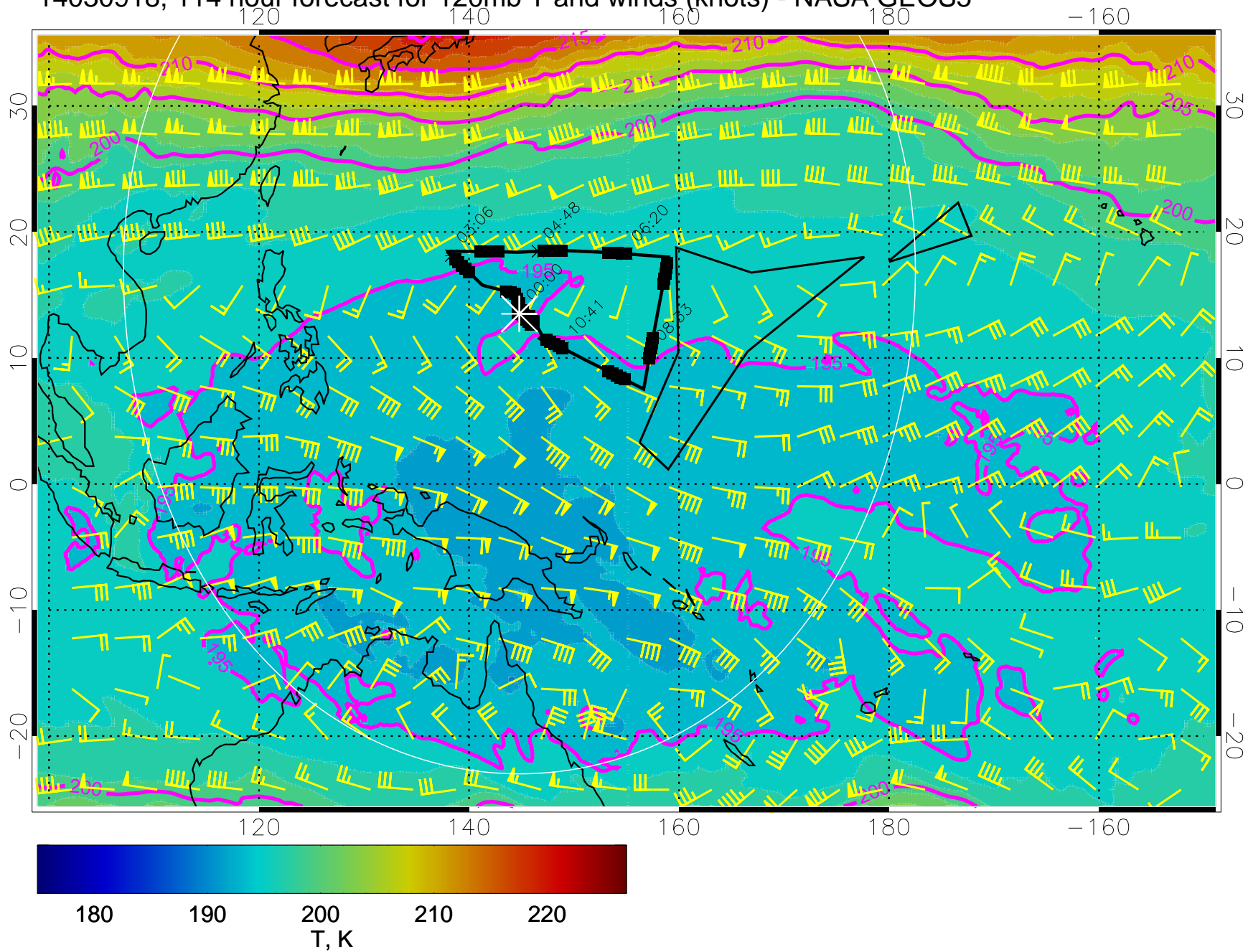
14030906, 102 hour forecast for 120mb T and winds (knots) - NASA GEOS5



14030912, 108 hour forecast for 120mb T and winds (knots) - NASA GEOS5



14030918, 114 hour forecast for 120mb T and winds (knots) - NASA GEOS5



14031000, 120 hour forecast for 120mb T and winds (knots) - NASA GEOS5

