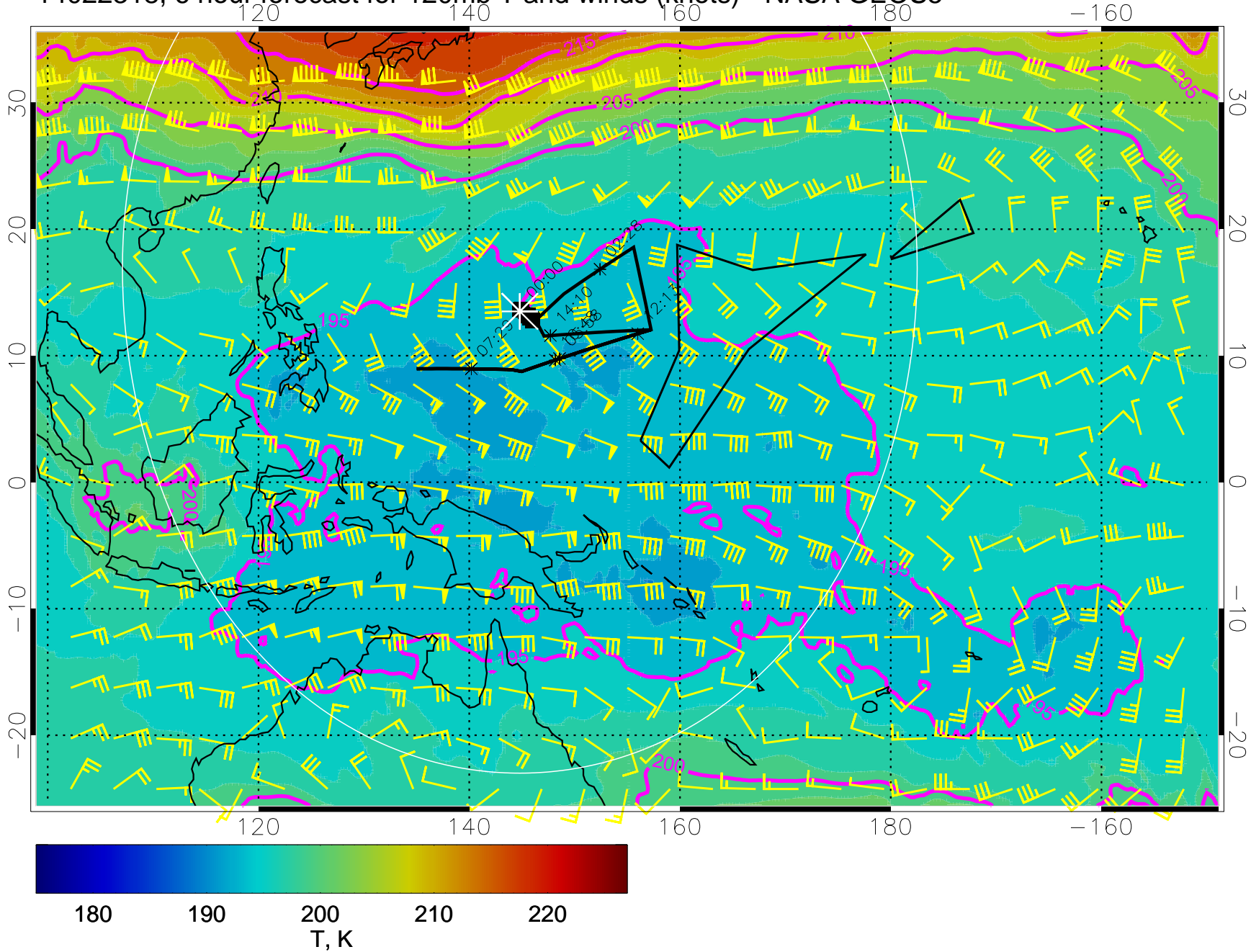
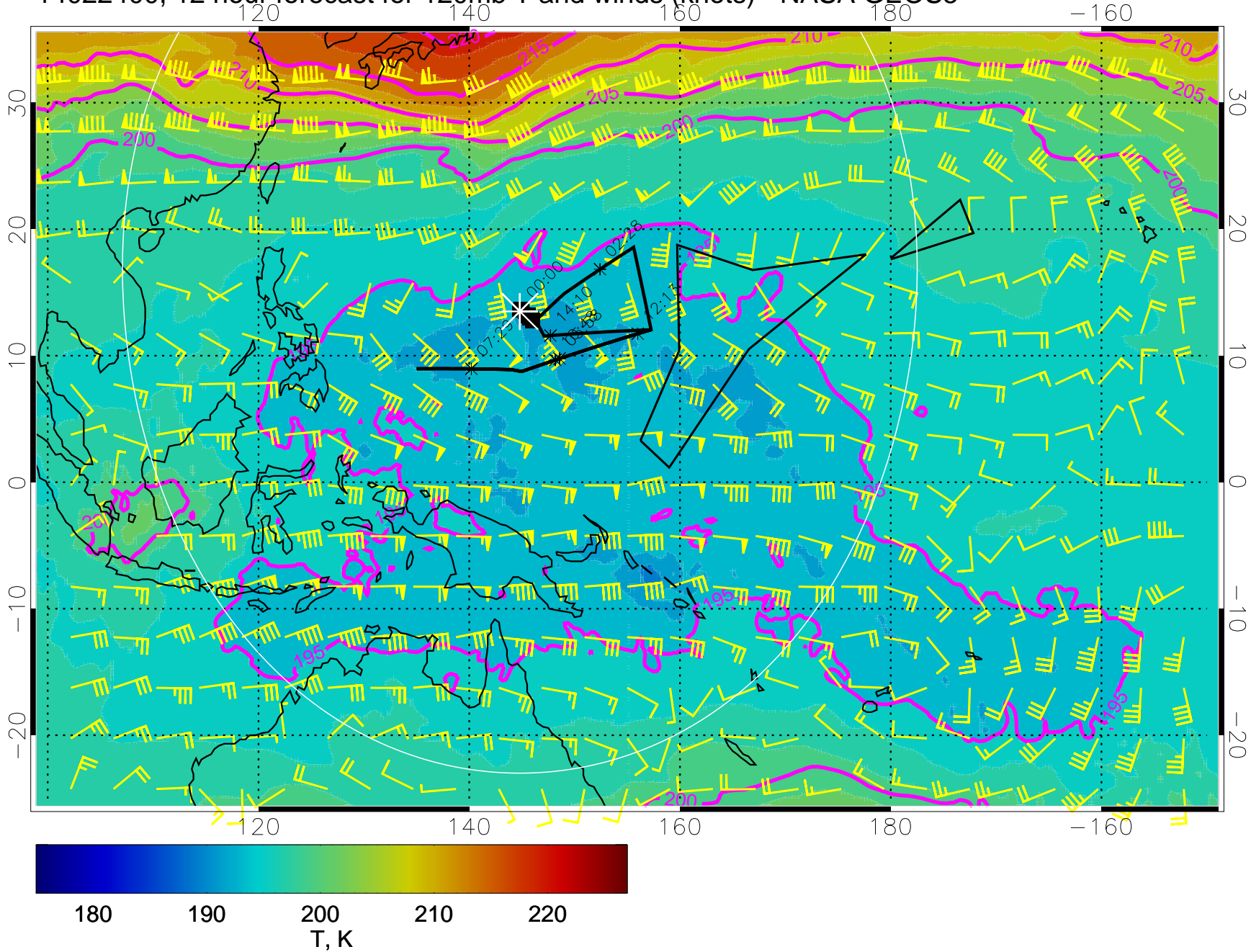


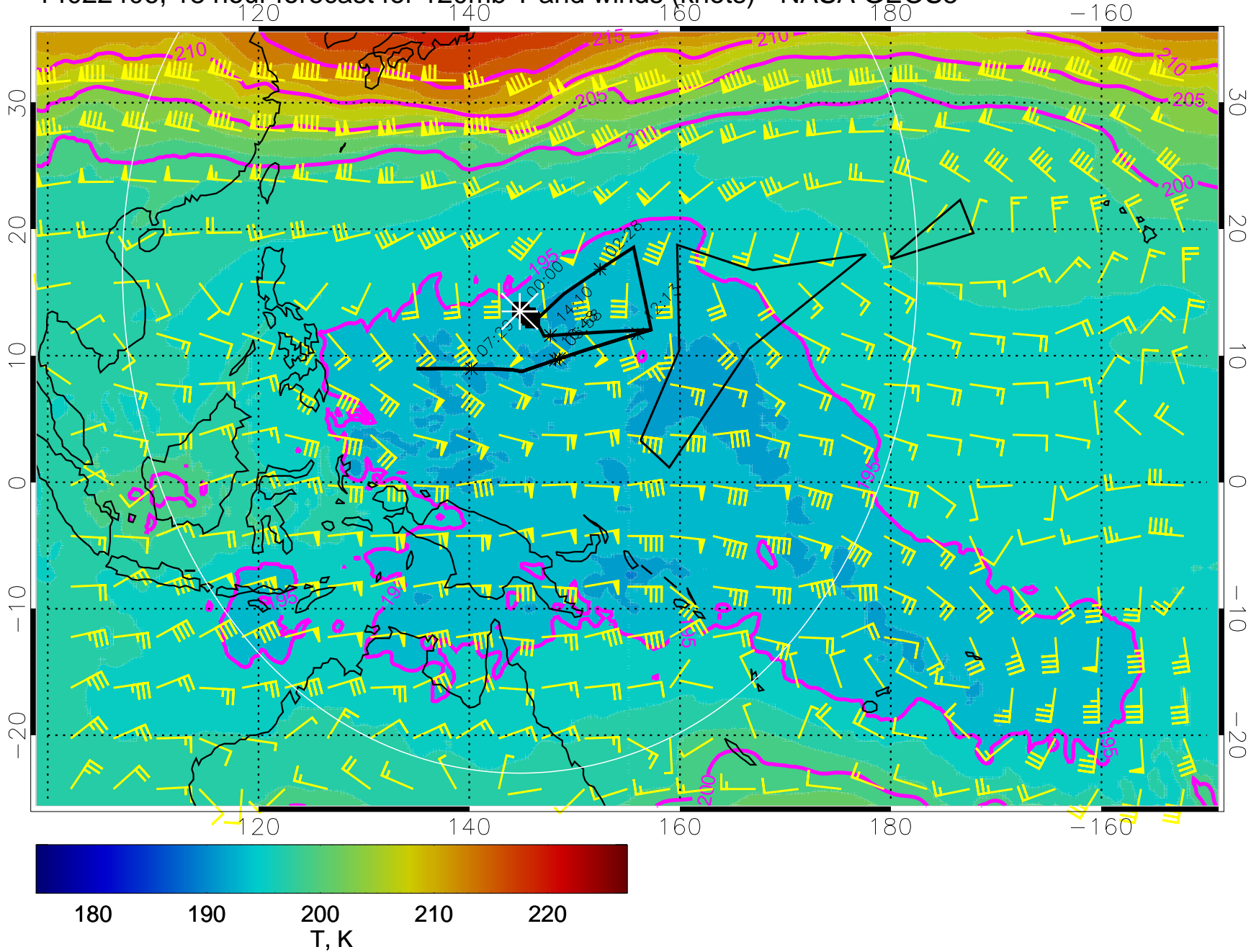
14022318, 6 hour forecast for 120mb T and winds (knots) - NASA GEOS5



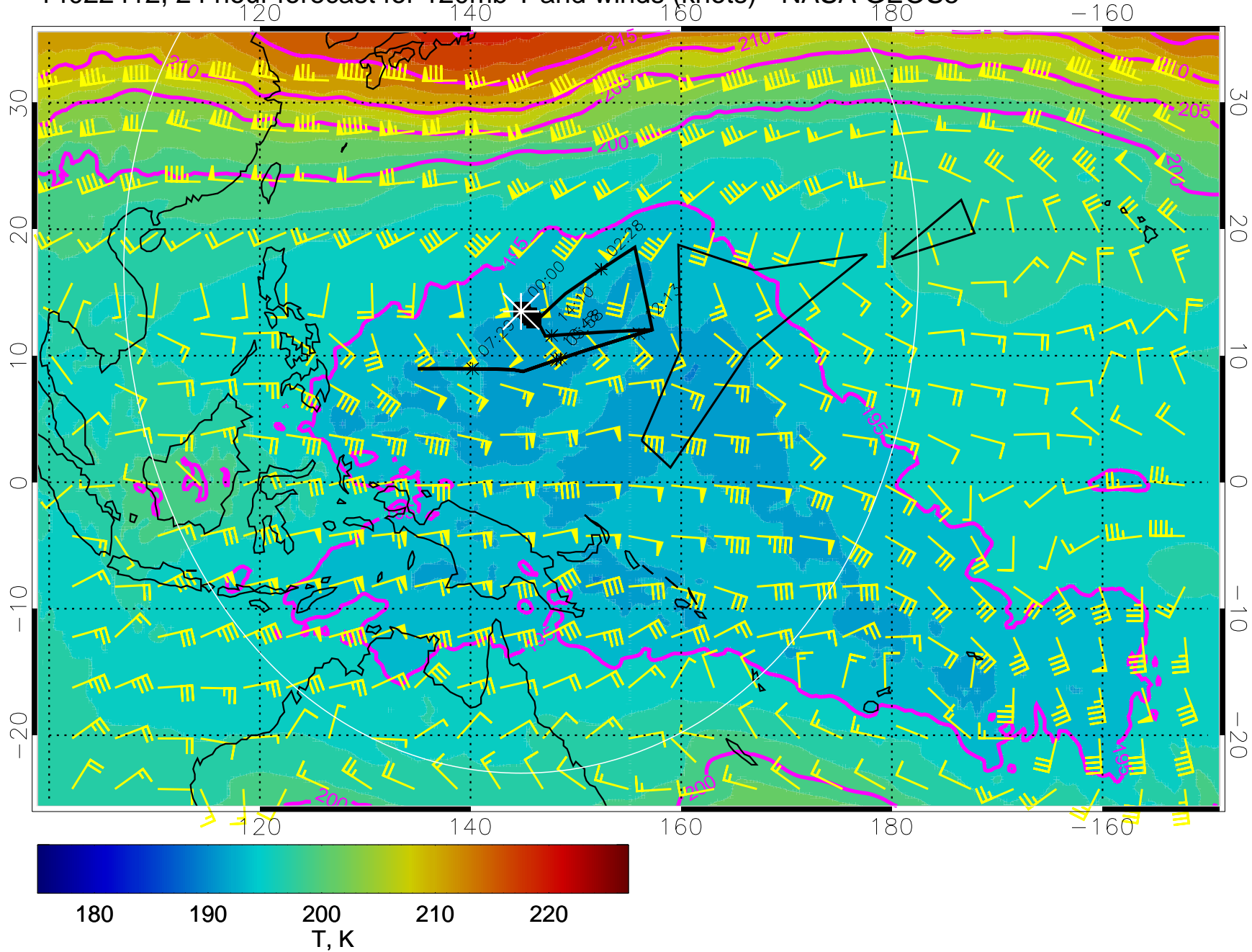
14022400, 12 hour forecast for 120mb T and winds (knots) - NASA GEOS5



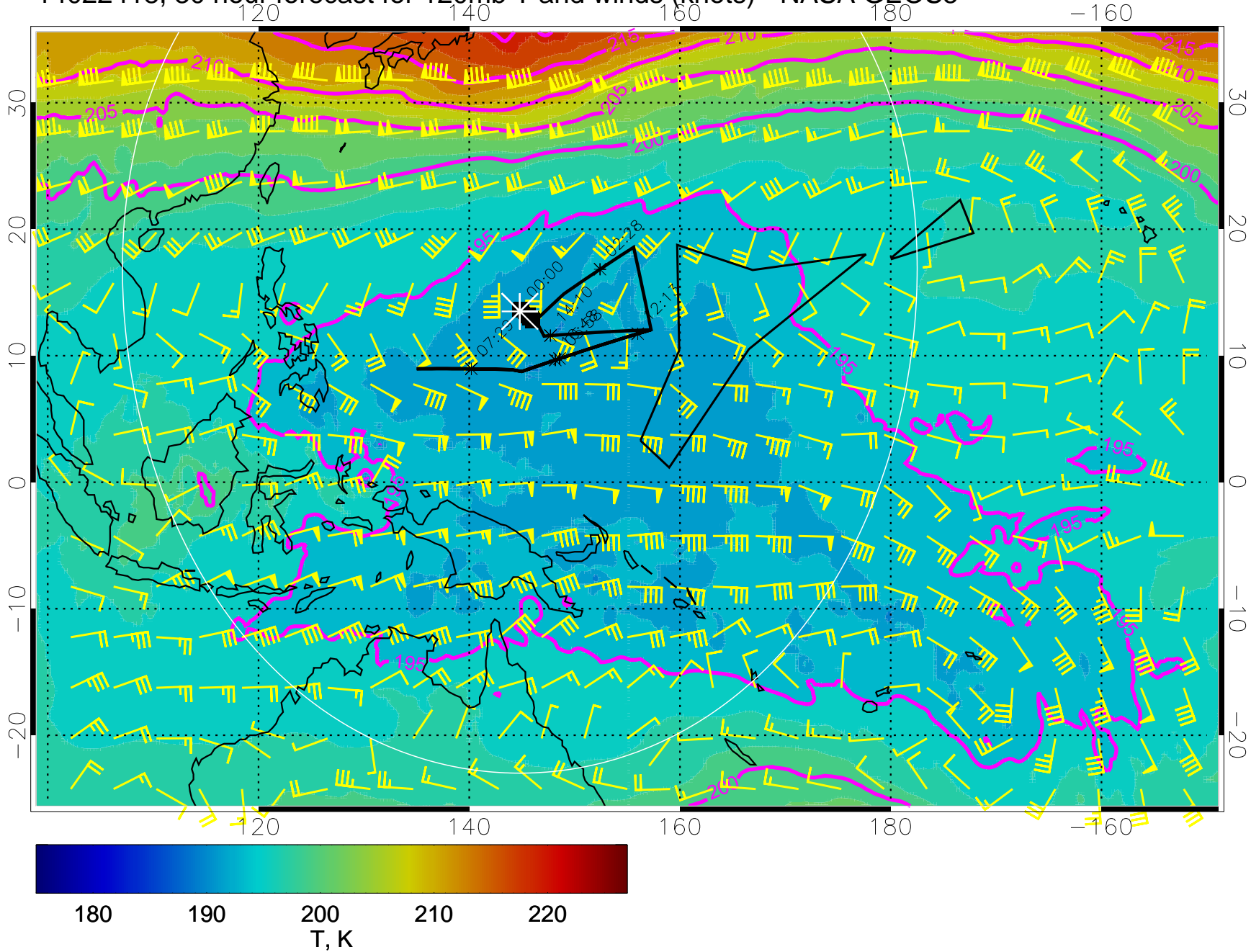
14022406, 18 hour forecast for 120mb T and winds (knots) - NASA GEOS5



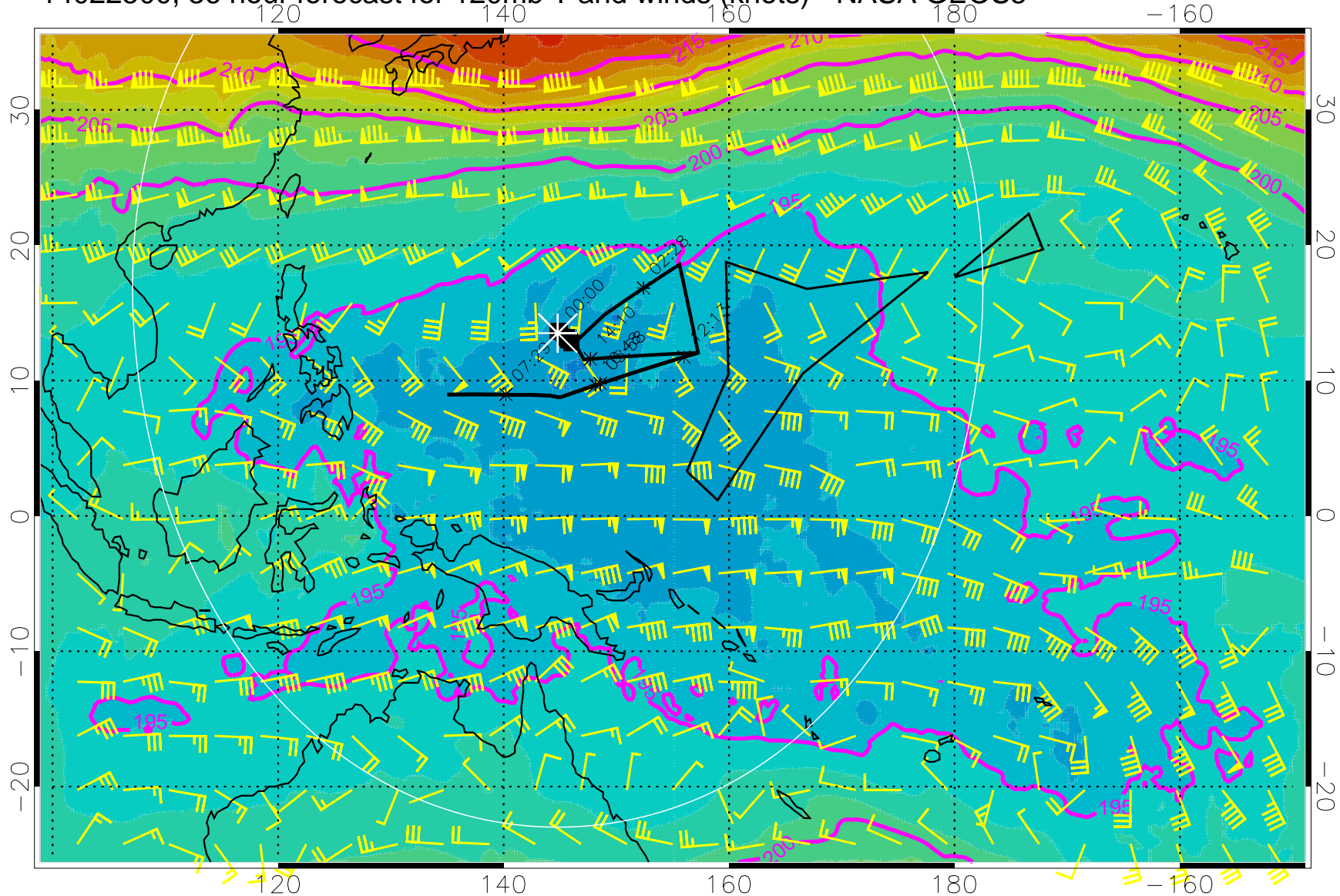
14022412, 24 hour forecast for 120mb T and winds (knots) - NASA GEOS5



14022418, 30 hour forecast for 120mb T and winds (knots) - NASA GEOS5

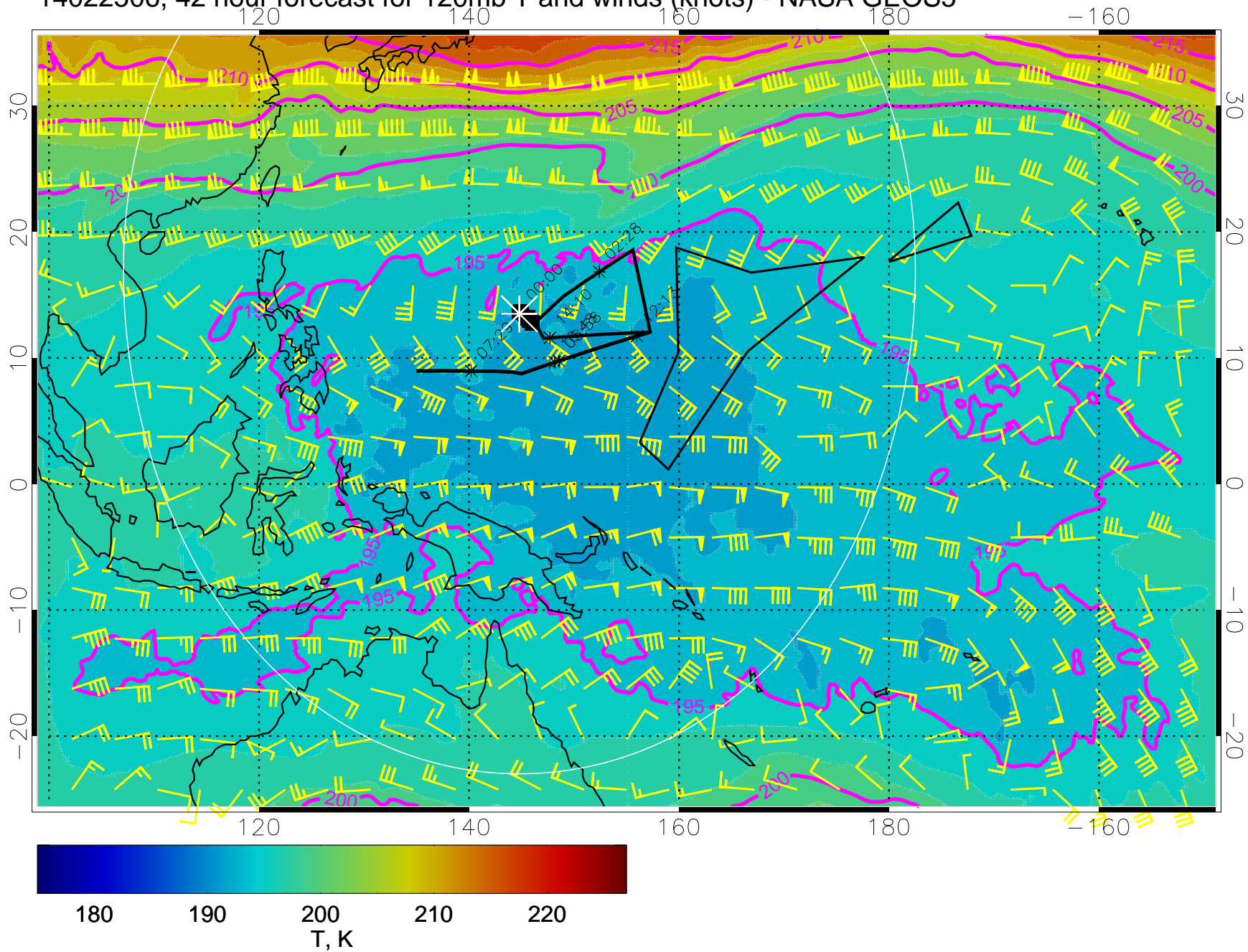


14022500, 36 hour forecast for 120mb T and winds (knots) - NASA GEOS5

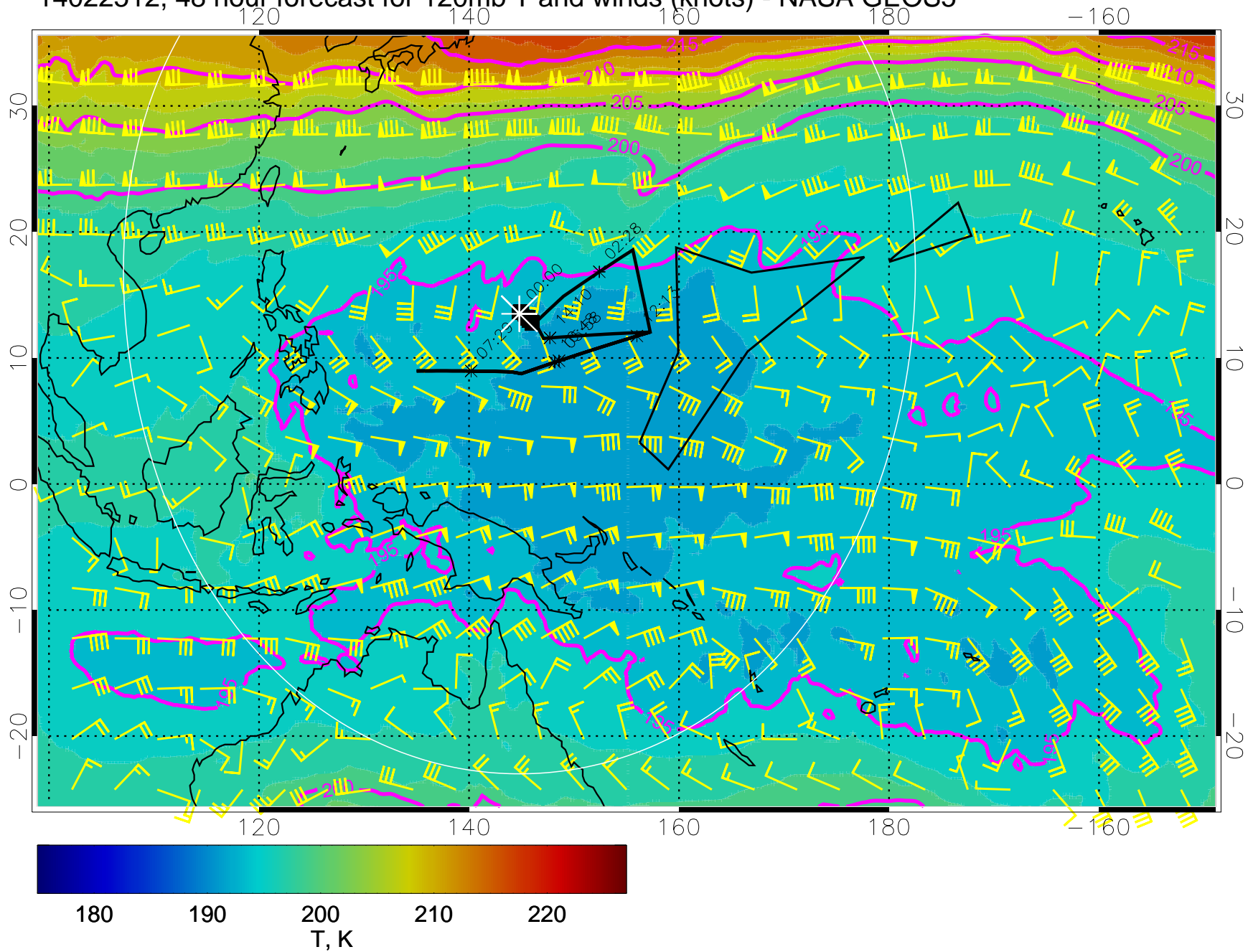


180 190 200 210 220
T, K

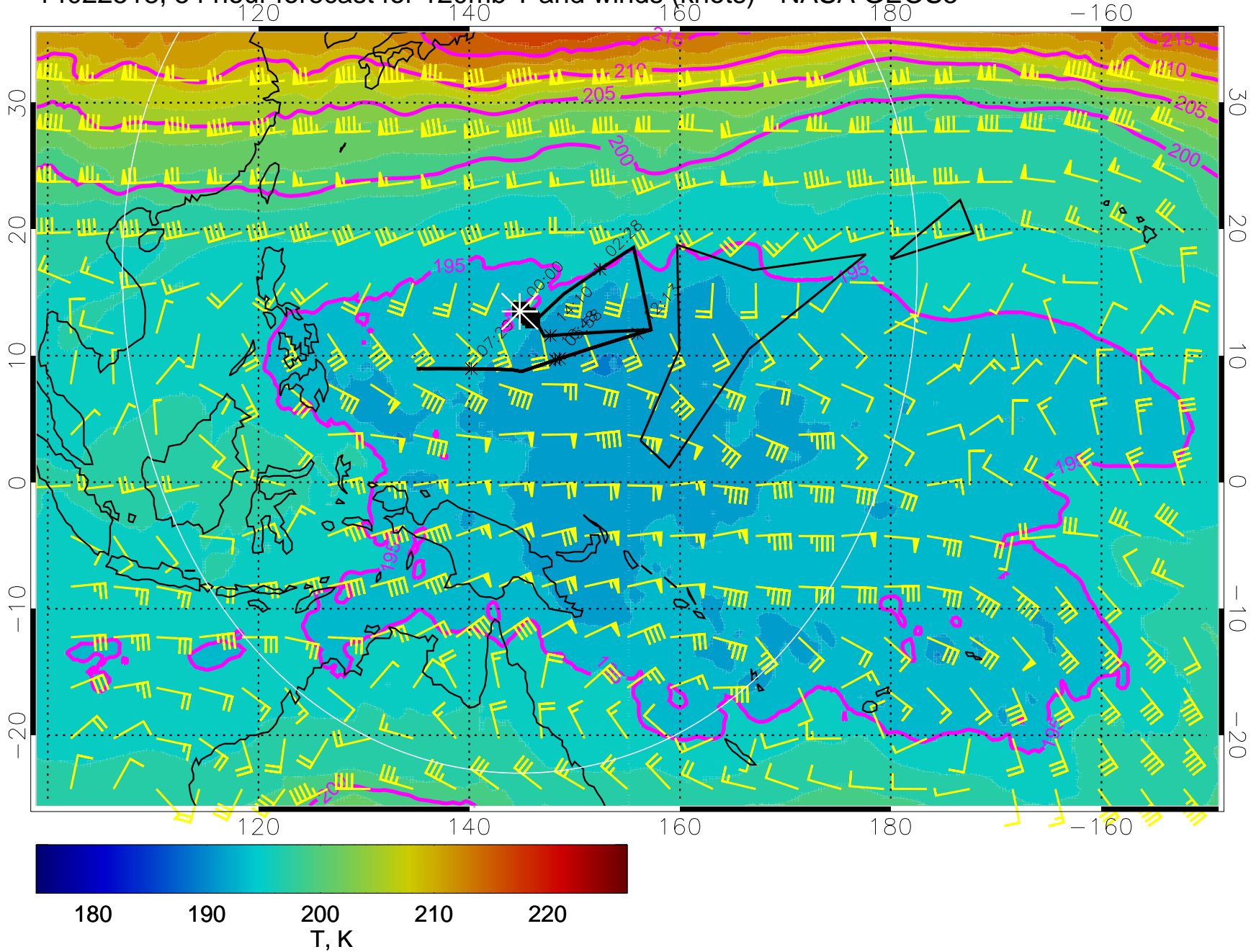
14022506, 42 hour forecast for 120mb T and winds (knots) - NASA GEOS5



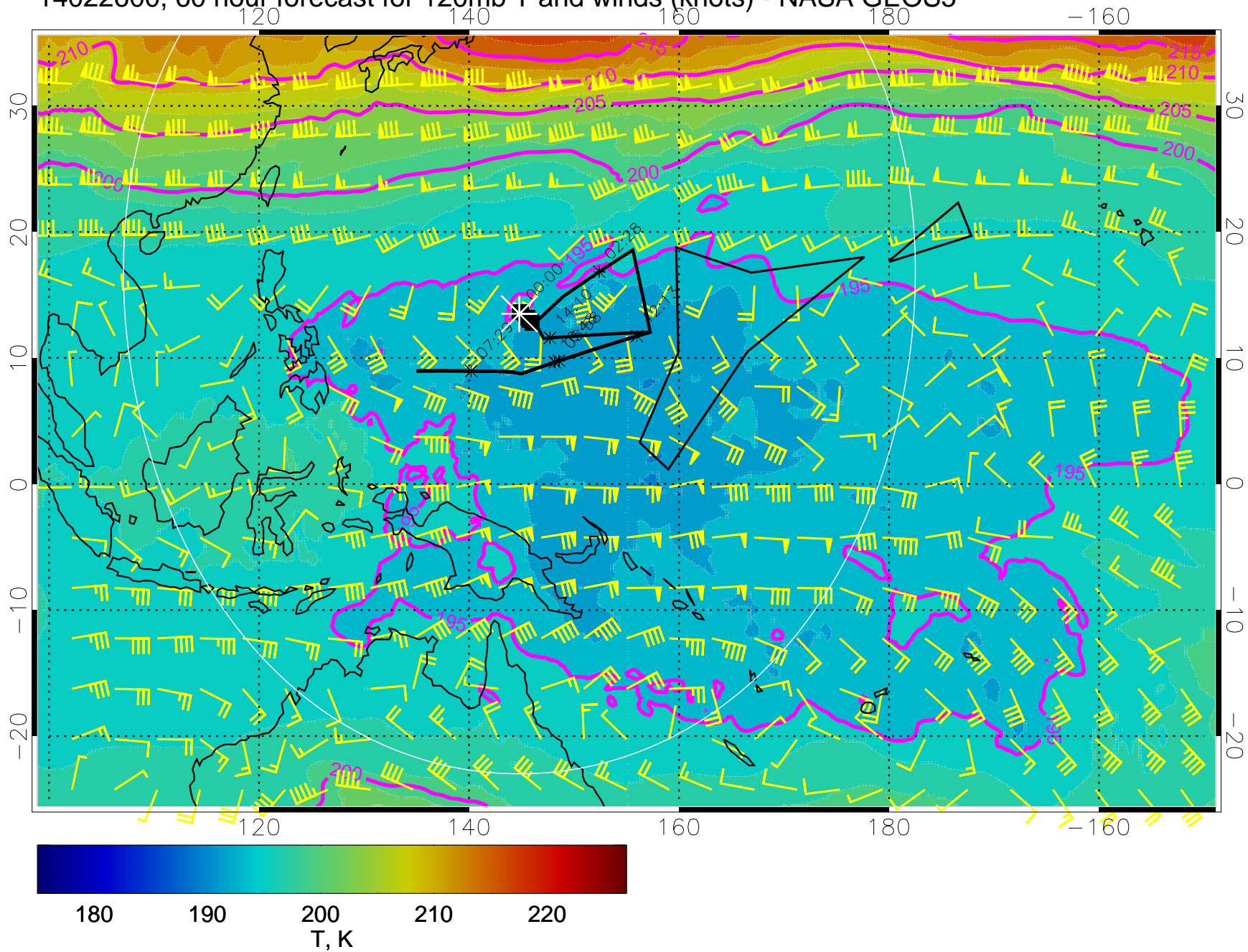
14022512, 48 hour forecast for 120mb T and winds (knots) - NASA GEOS5



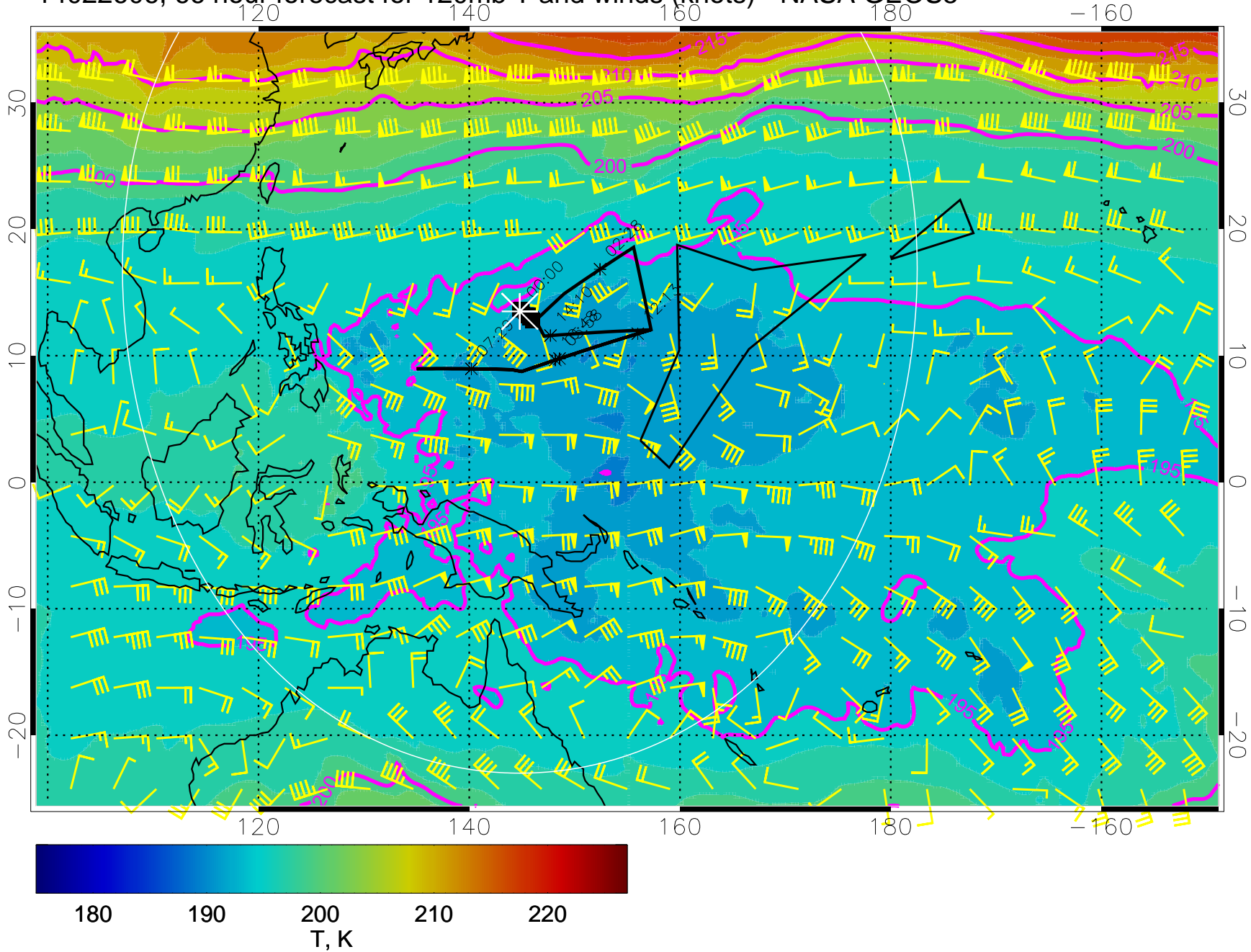
14022518, 54 hour forecast for 120mb T and winds (knots) - NASA GEOS5



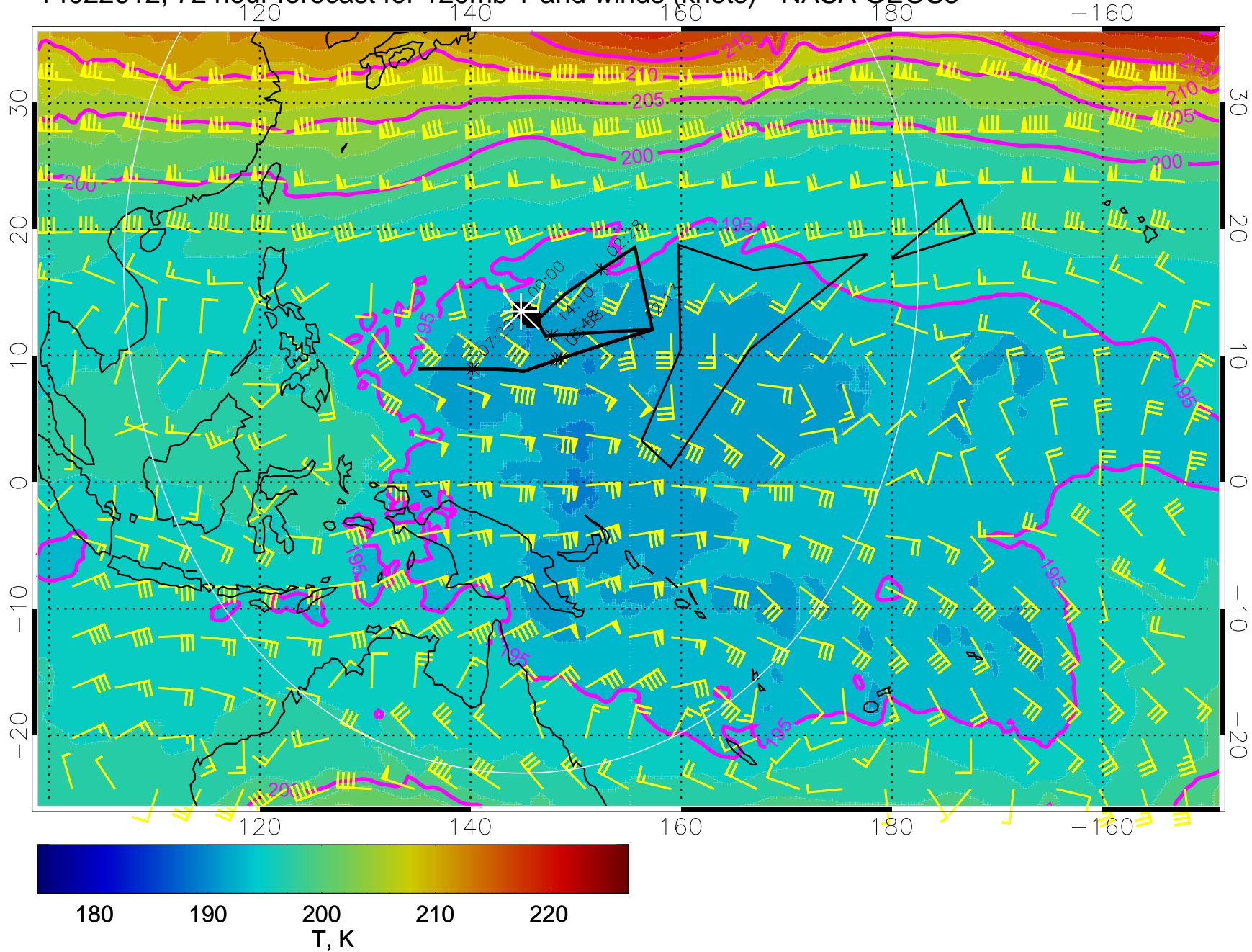
14022600, 60 hour forecast for 120mb T and winds (knots) - NASA GEOS5



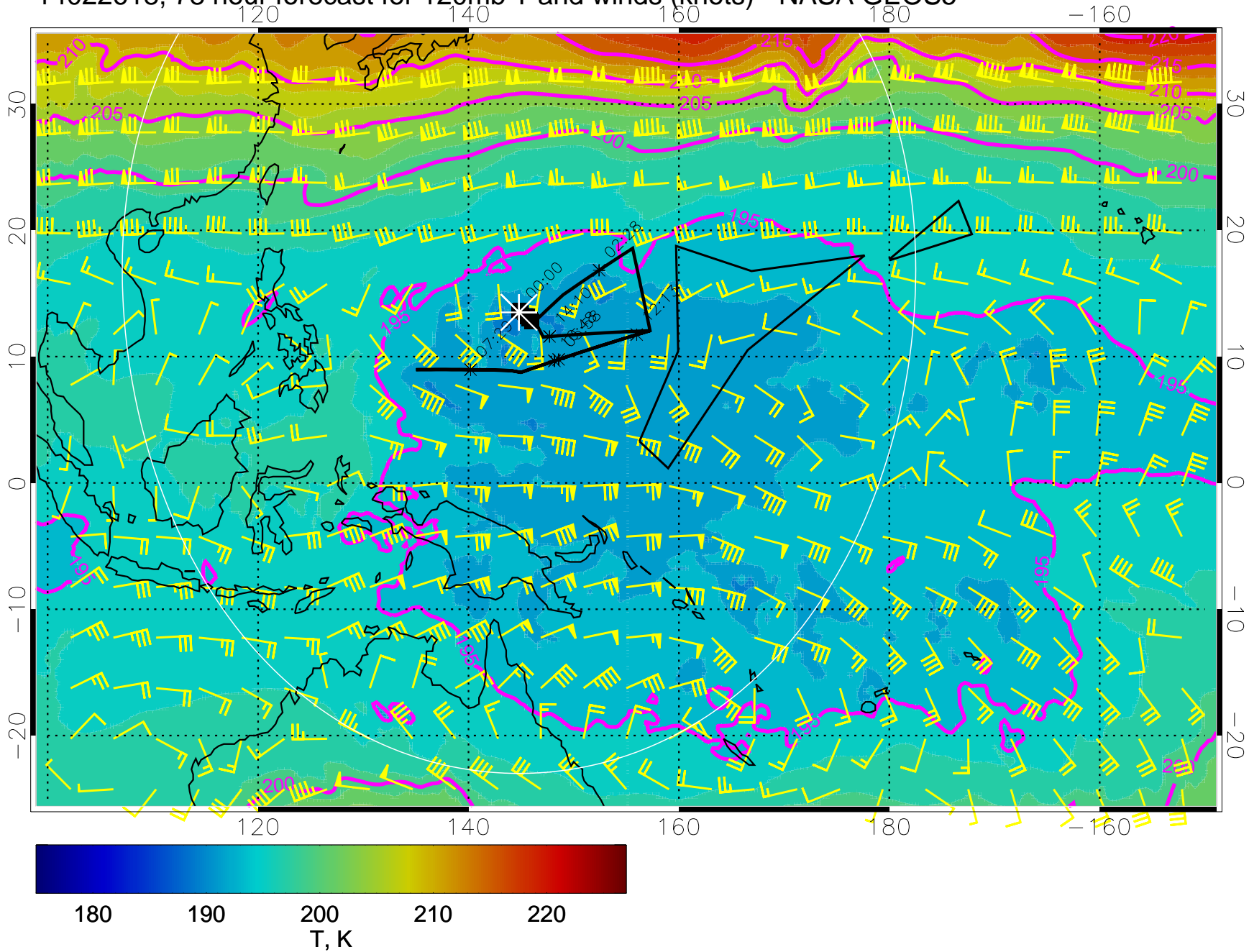
14022606, 66 hour forecast for 120mb T and winds (knots) - NASA GEOS5



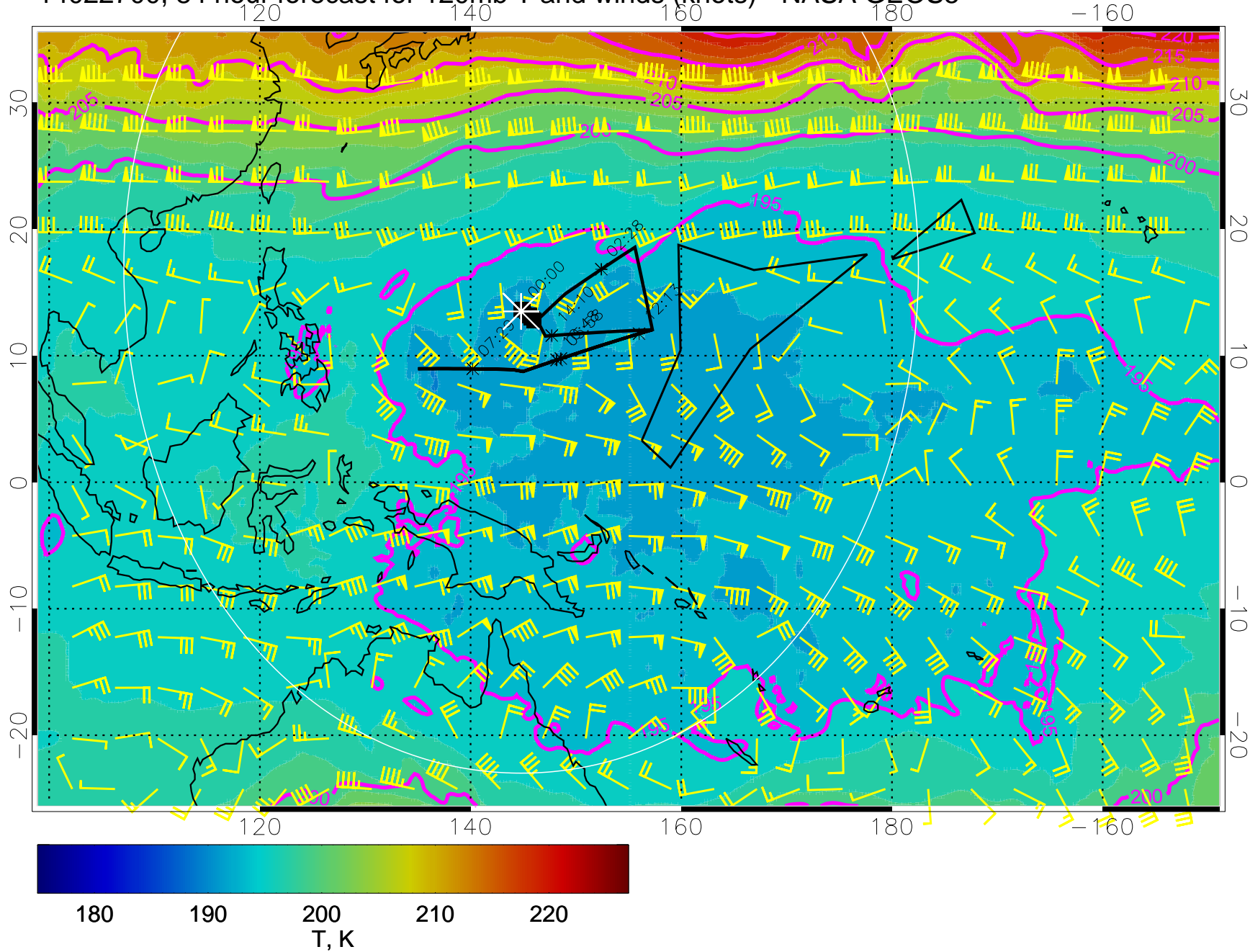
14022612, 72 hour forecast for 120mb T and winds (knots) - NASA GEOS5



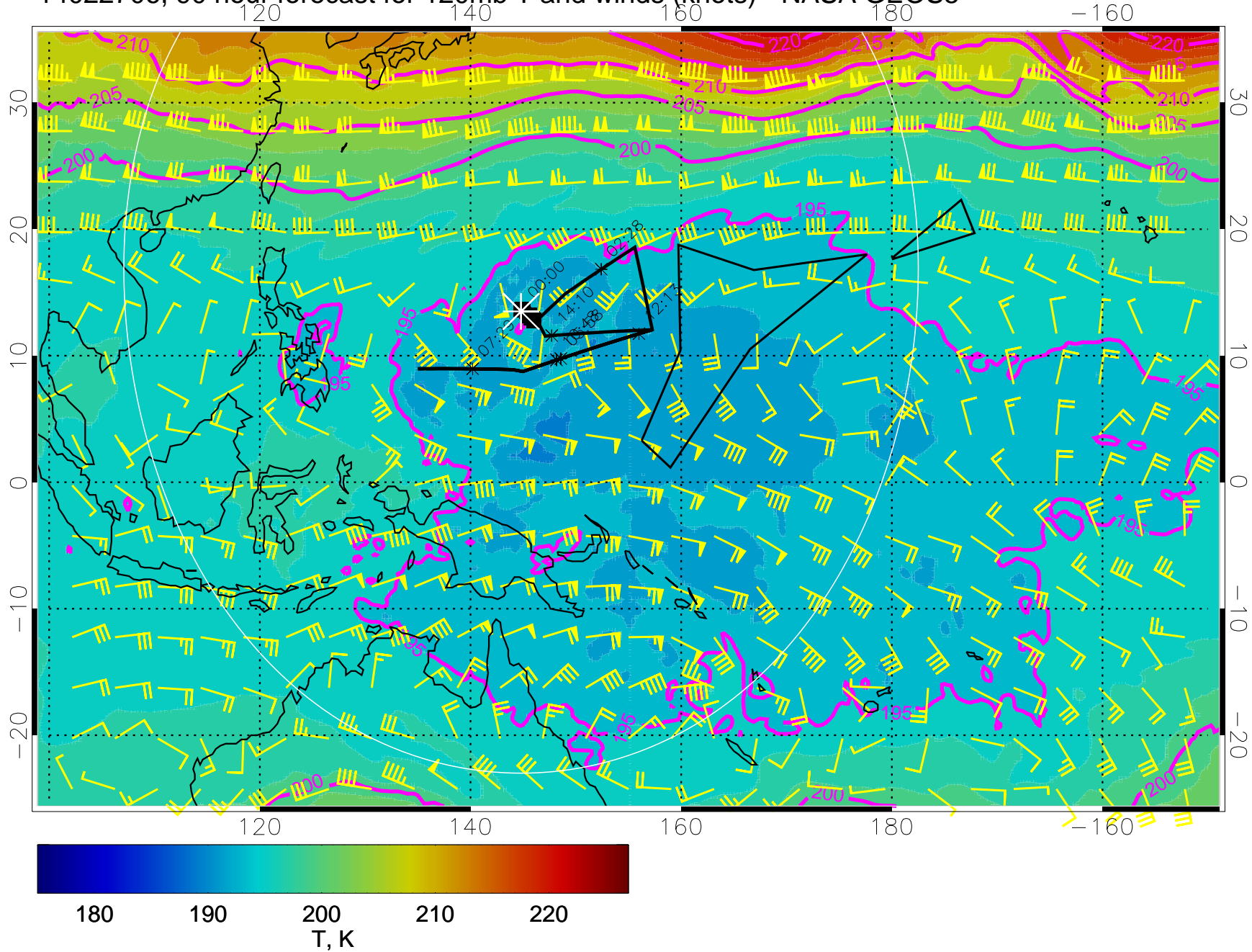
14022618, 78 hour forecast for 120mb T and winds (knots) - NASA GEOS5



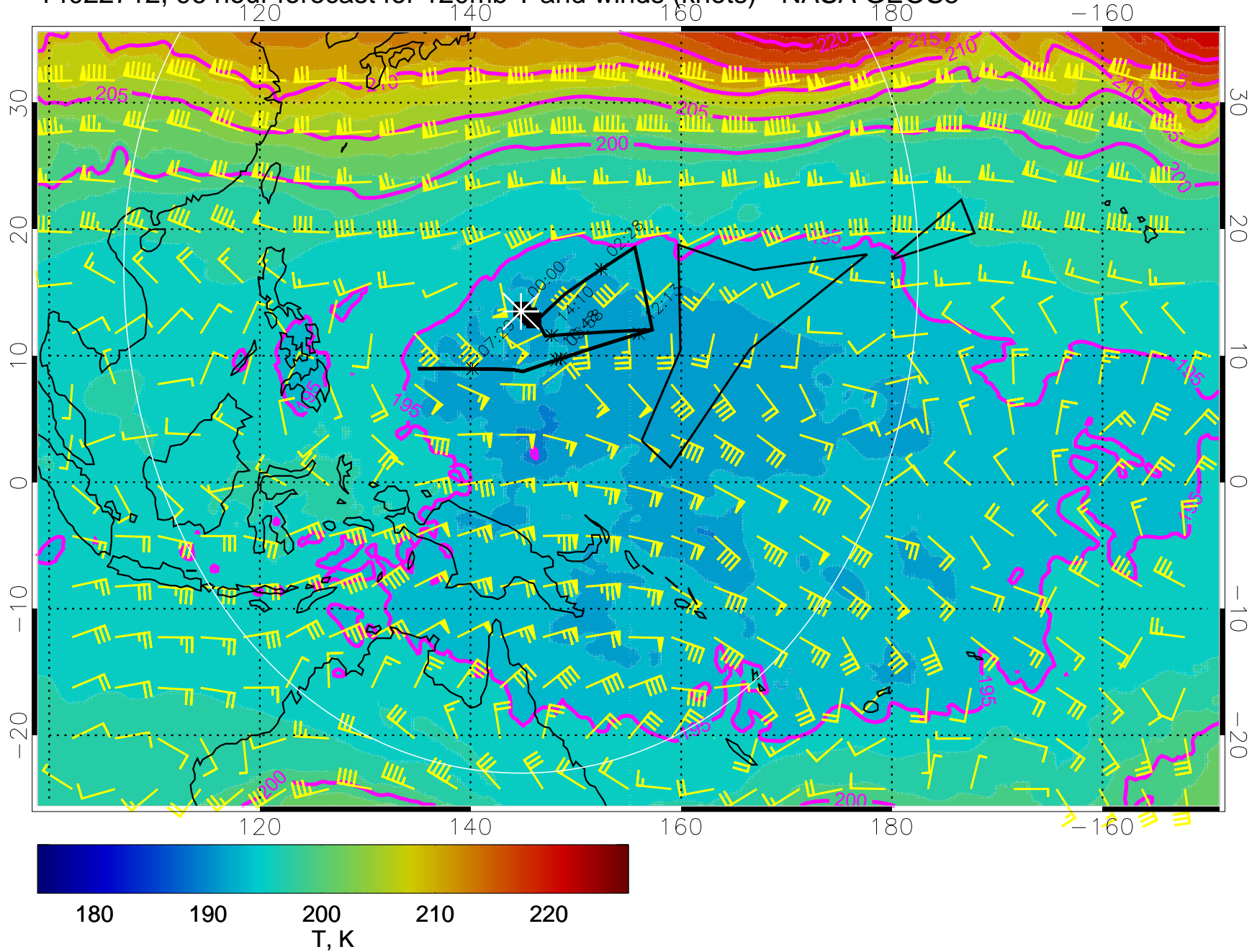
14022700, 84 hour forecast for 120mb T and winds (knots) - NASA GEOS5



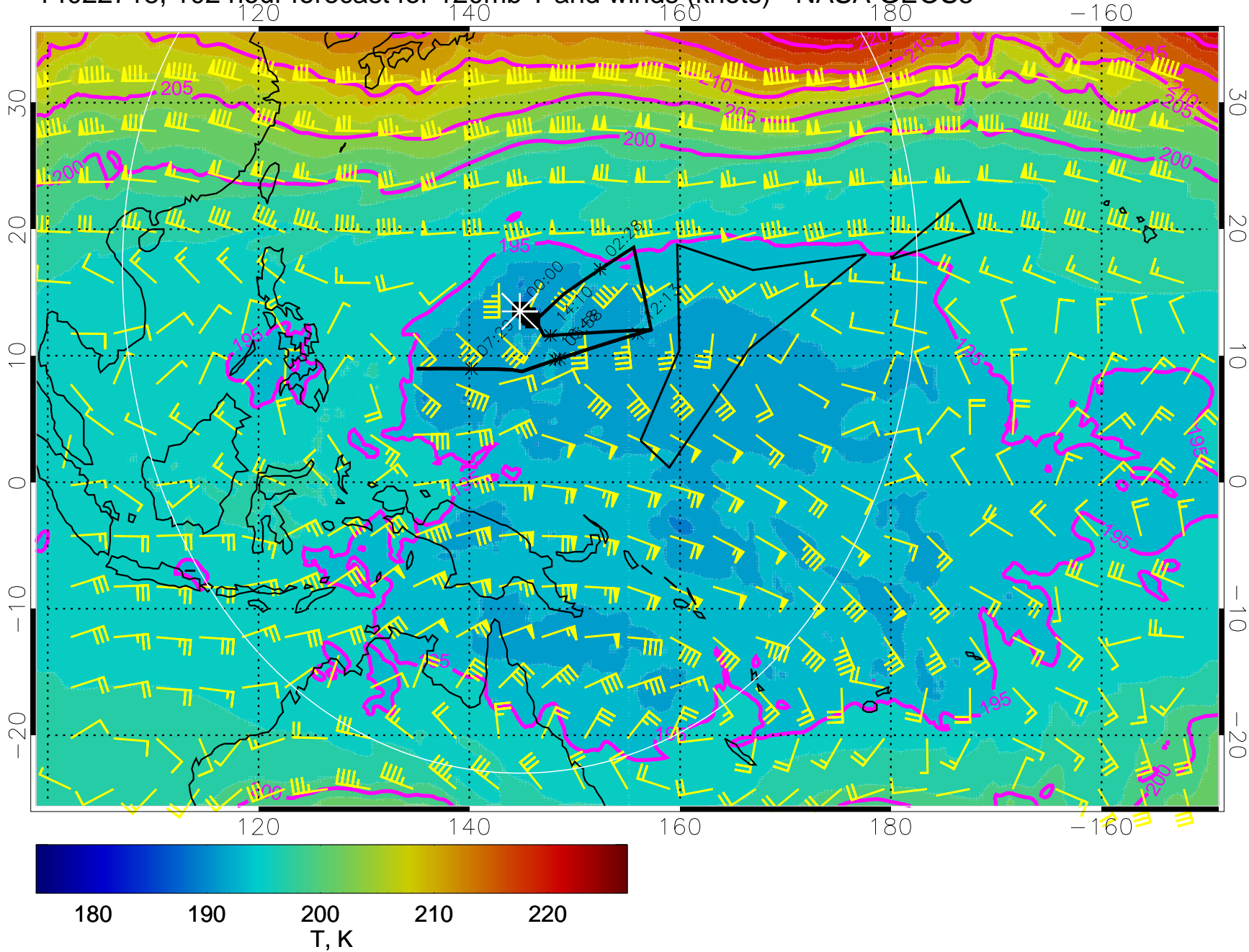
14022706, 90 hour forecast for 120mb T and winds (knots) - NASA GEOS5



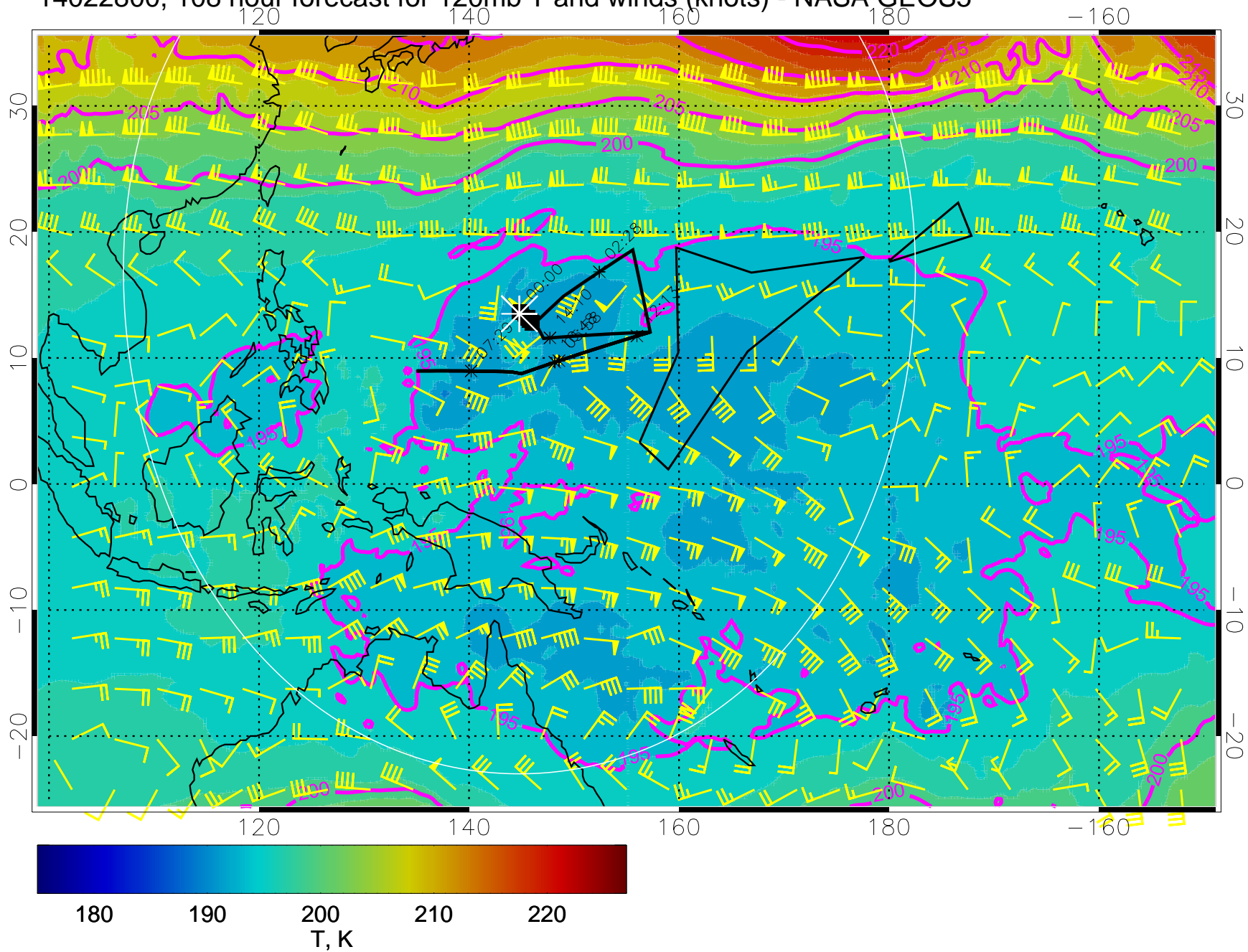
14022712, 96 hour forecast for 120mb T and winds (knots) - NASA GEOS5



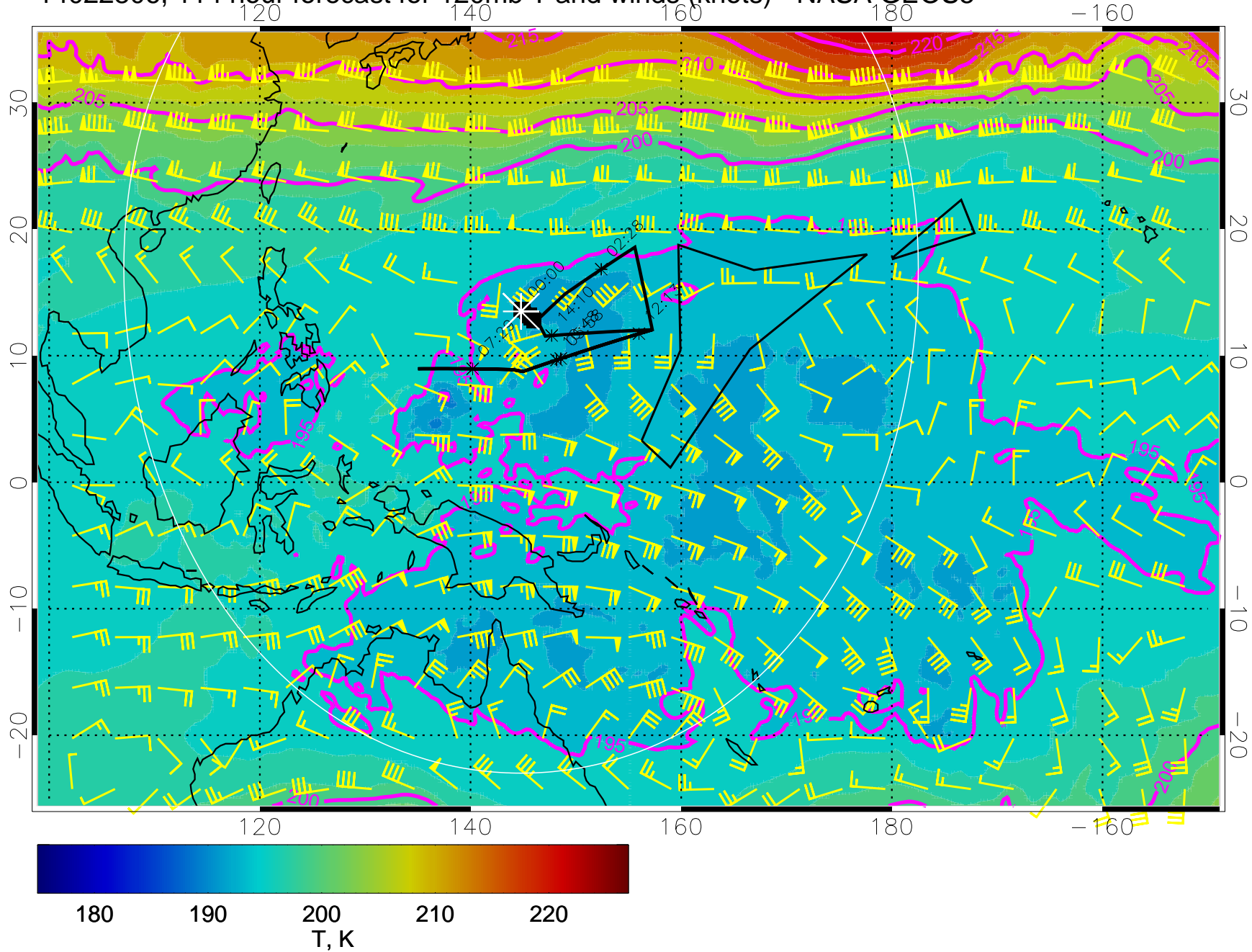
14022718, 102 hour forecast for 120mb T and winds (knots) - NASA GEOS5



14022800, 108 hour forecast for 120mb T and winds (knots) - NASA GEOS5



14022806, 114 hour forecast for 120mb T and winds (knots) - NASA GEOS5



14022812, 120 hour forecast for 120mb T and winds (knots) - NASA GEOS5

