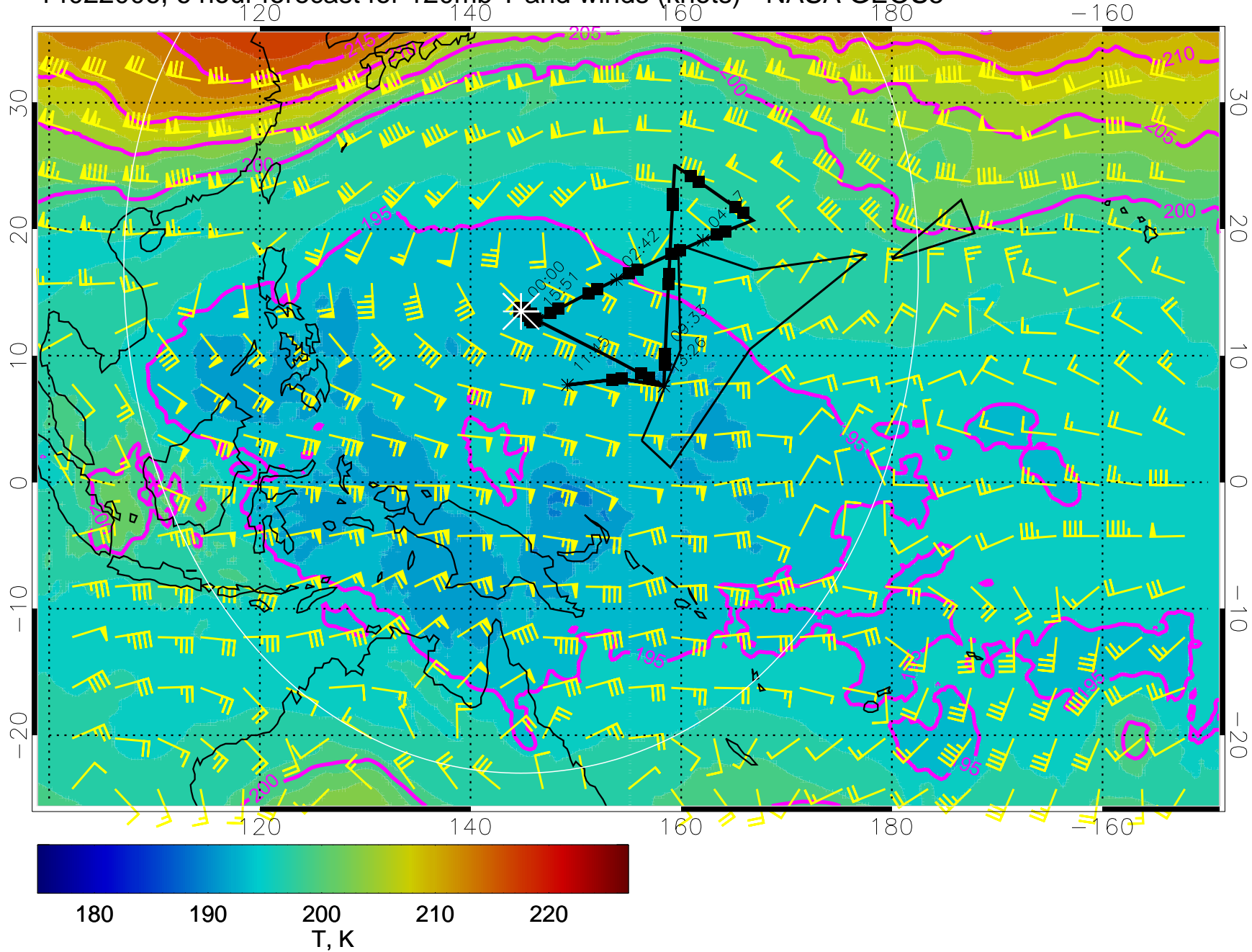
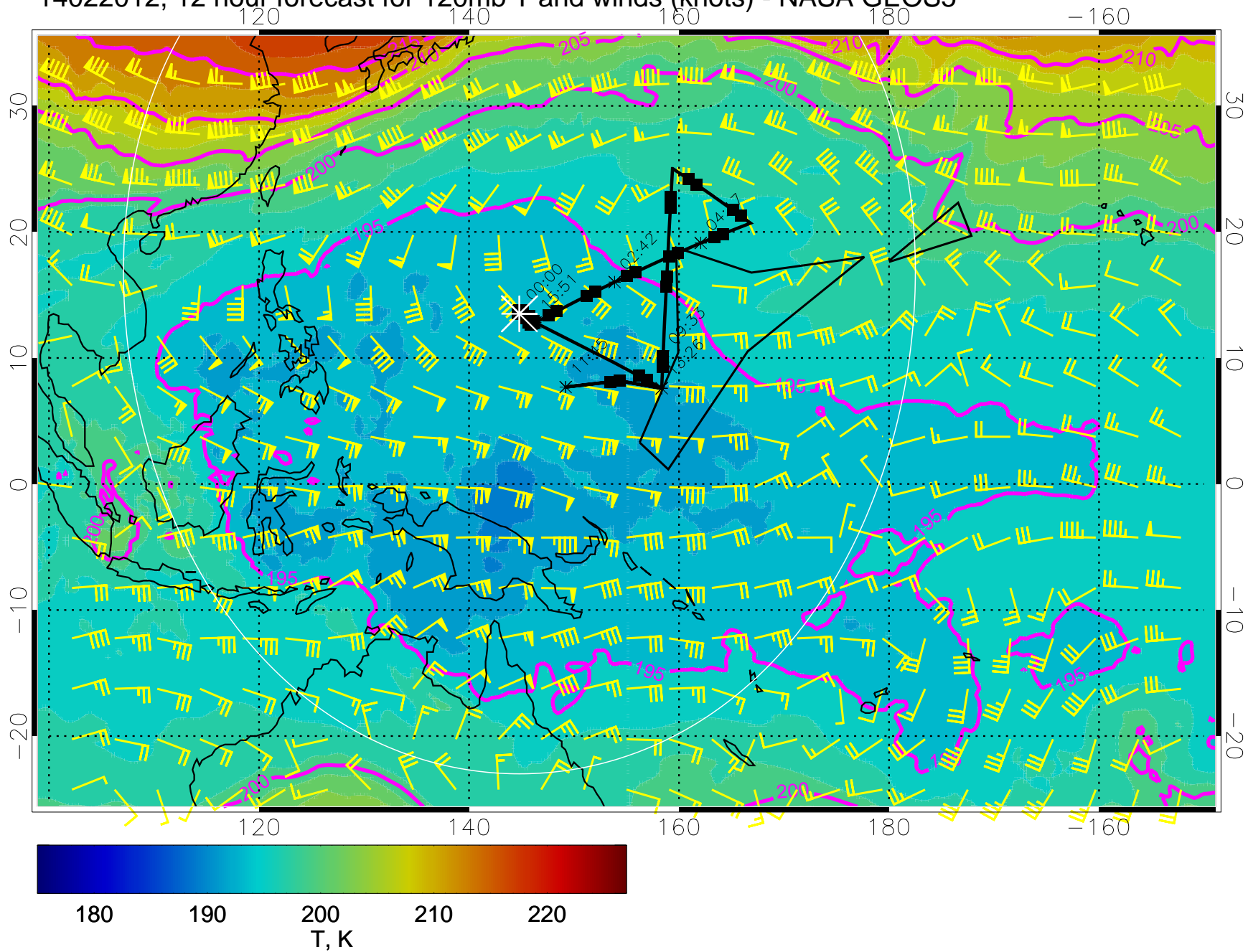


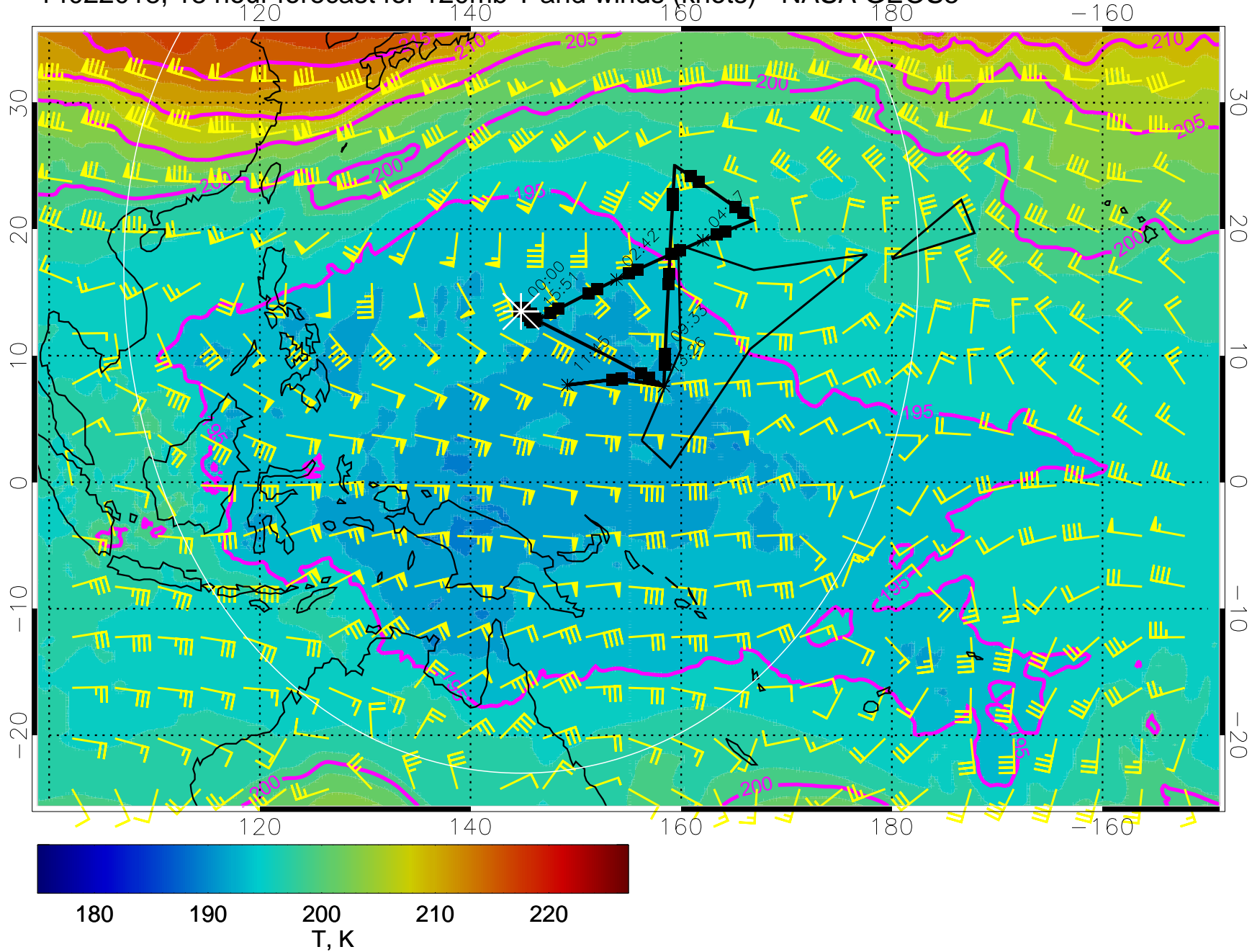
14022006, 6 hour forecast for 120mb T and winds (knots) - NASA GEOS5



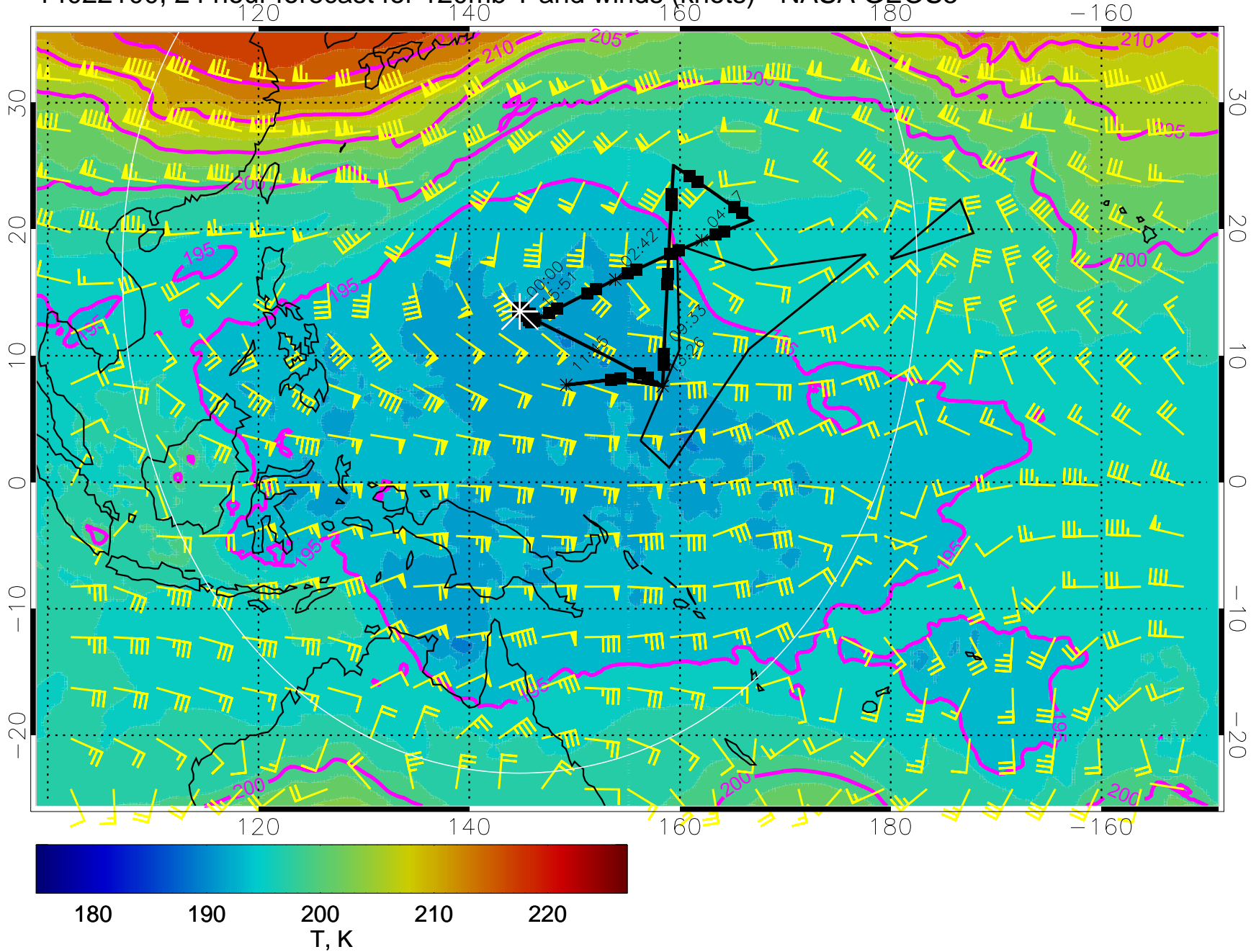
14022012, 12 hour forecast for 120mb T and winds (knots) - NASA GEOS5



14022018, 18 hour forecast for 120mb T and winds (knots) - NASA GEOS5

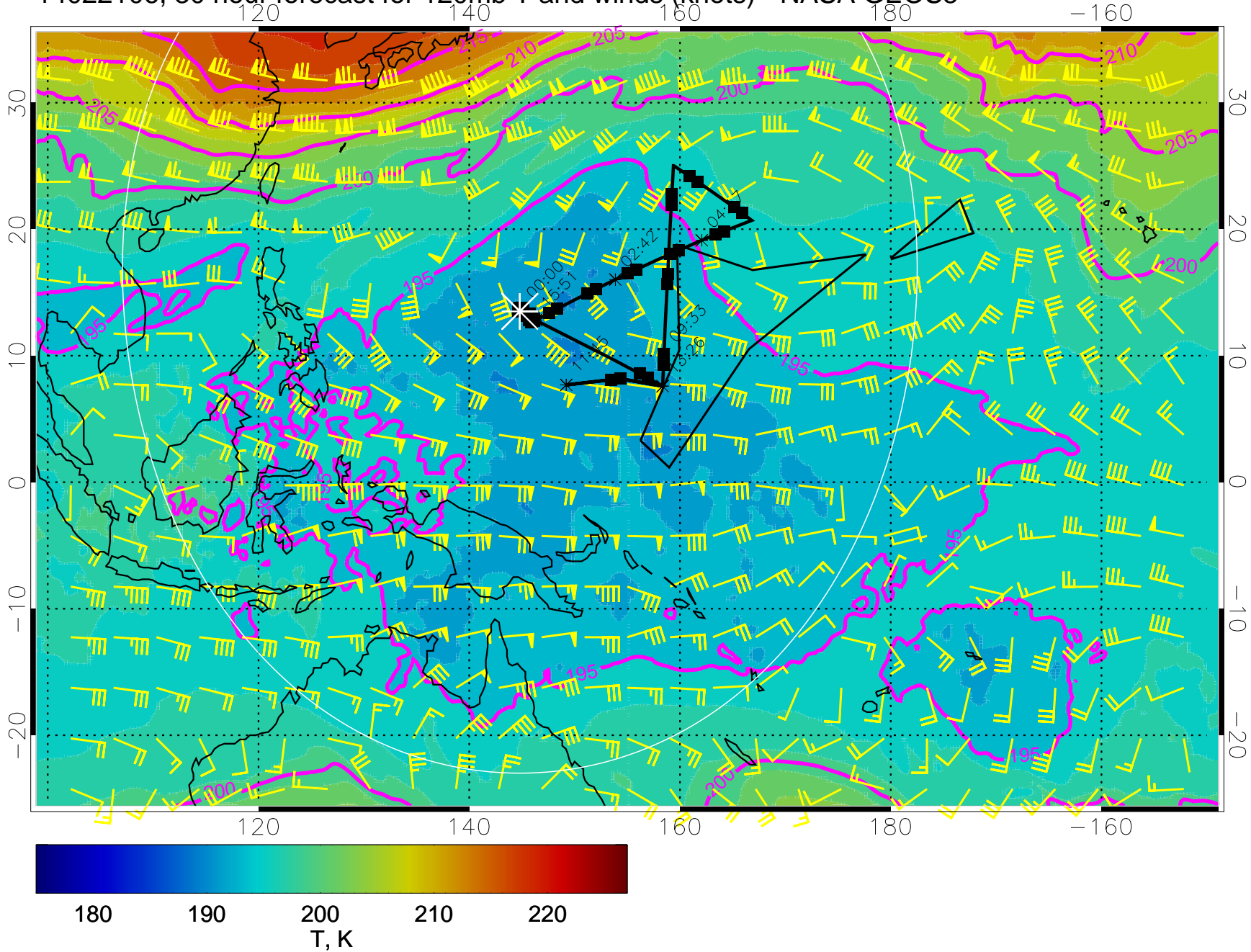


14022100, 24 hour forecast for 120mb T and winds (knots) - NASA GEOS5

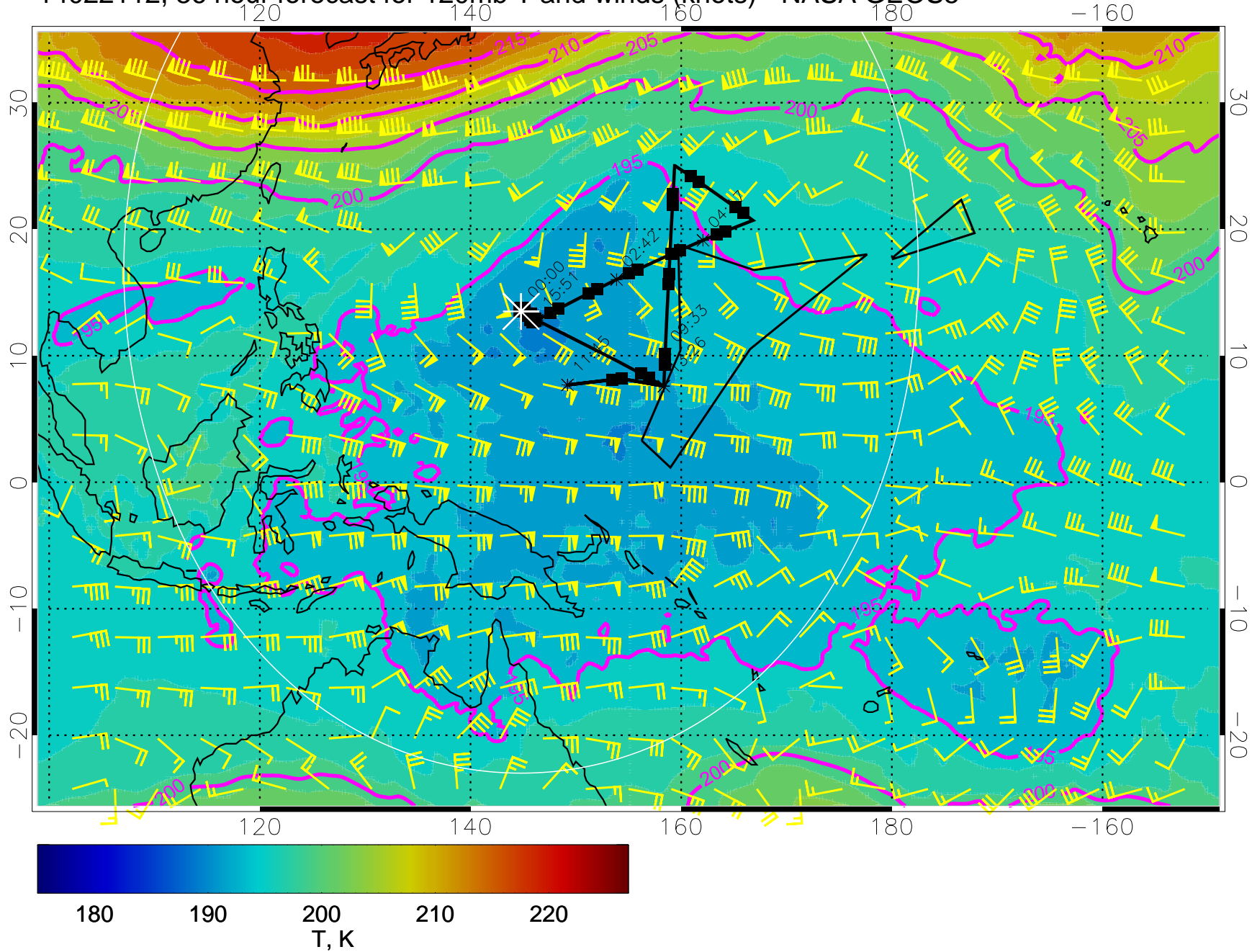




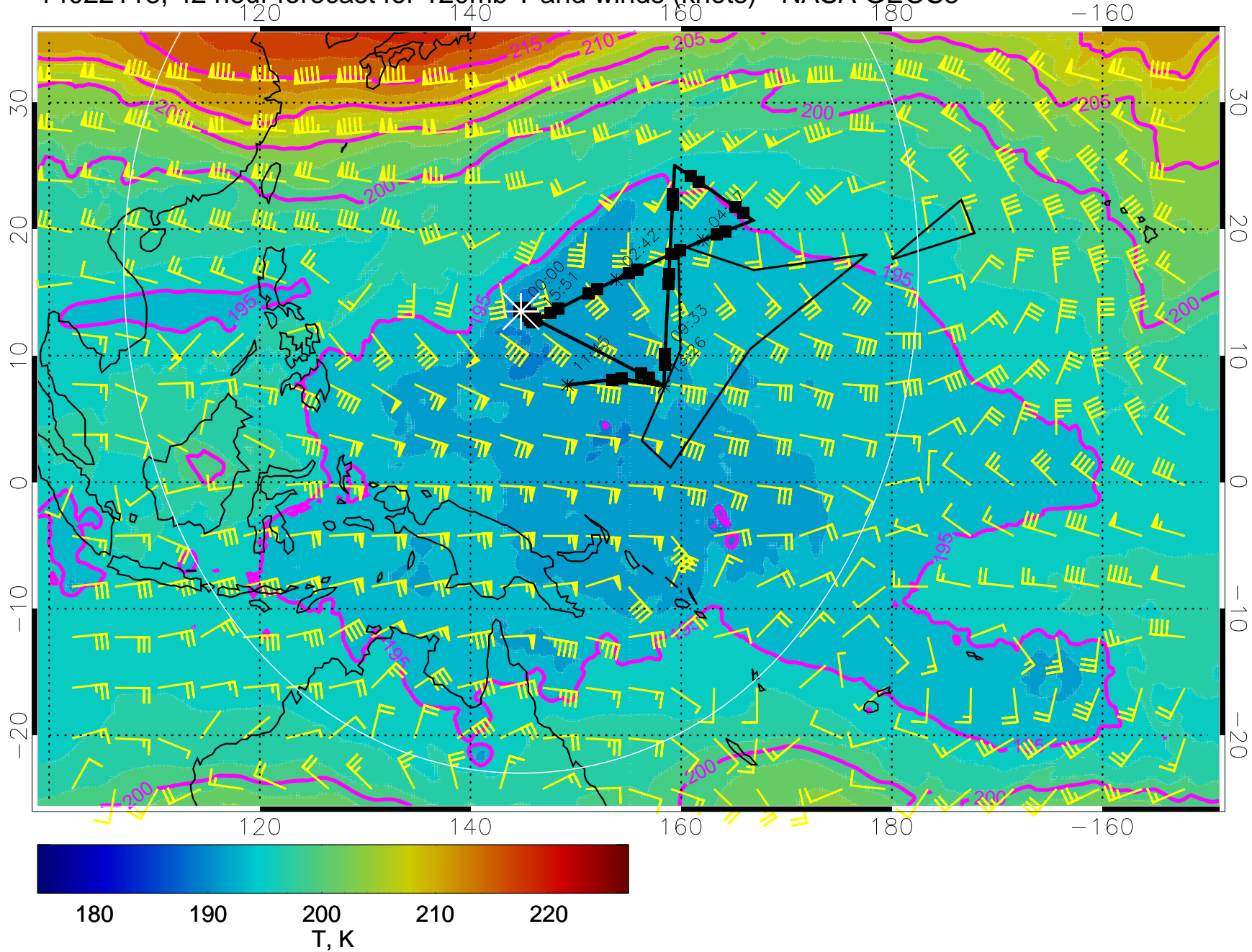
14022106, 30 hour forecast for 120mb T and winds (knots) - NASA GEOS5



14022112, 36 hour forecast for 120mb T and winds (knots) - NASA GEOS5



14022118, 42 hour forecast for 120mb T and winds (knots) - NASA GEOS5

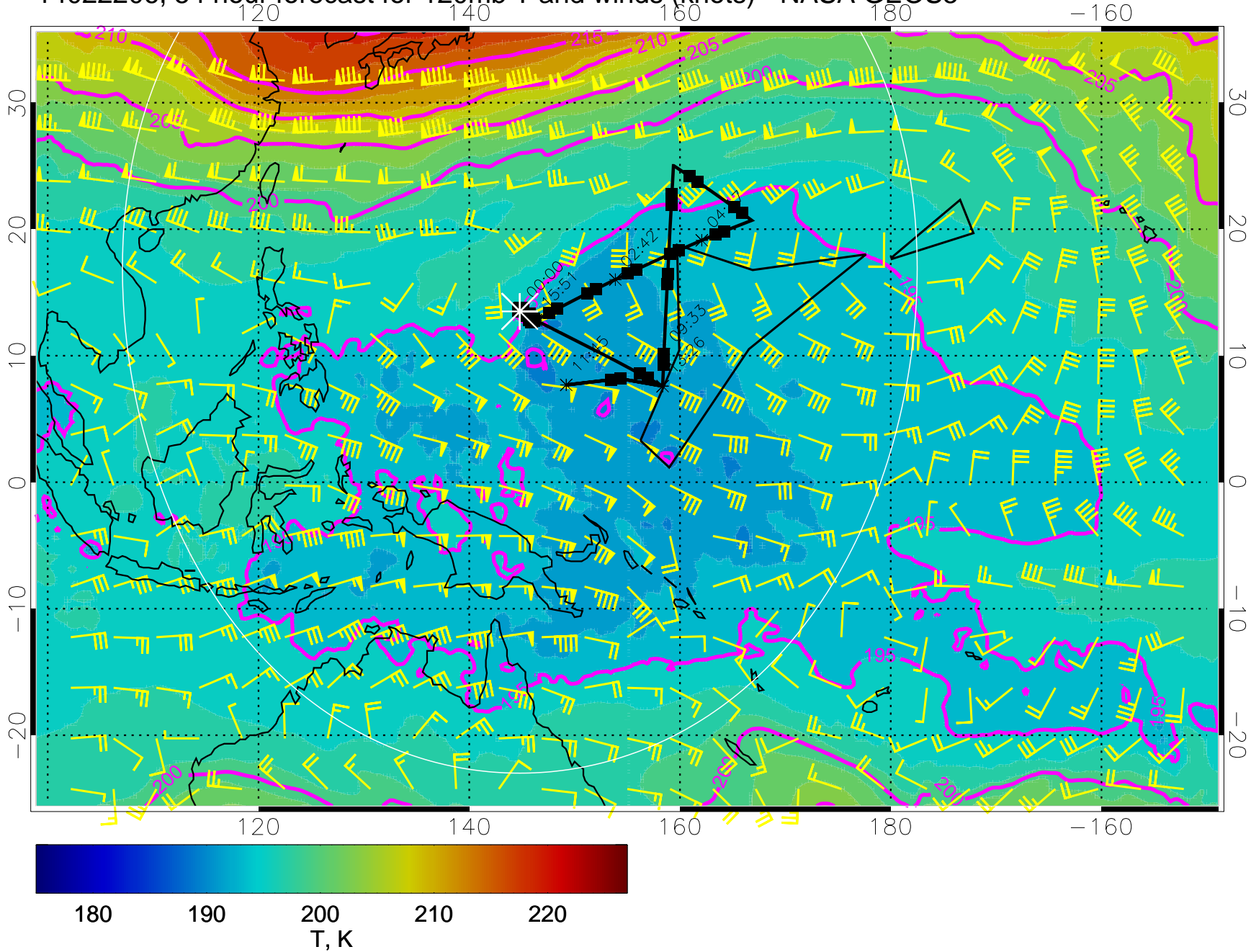




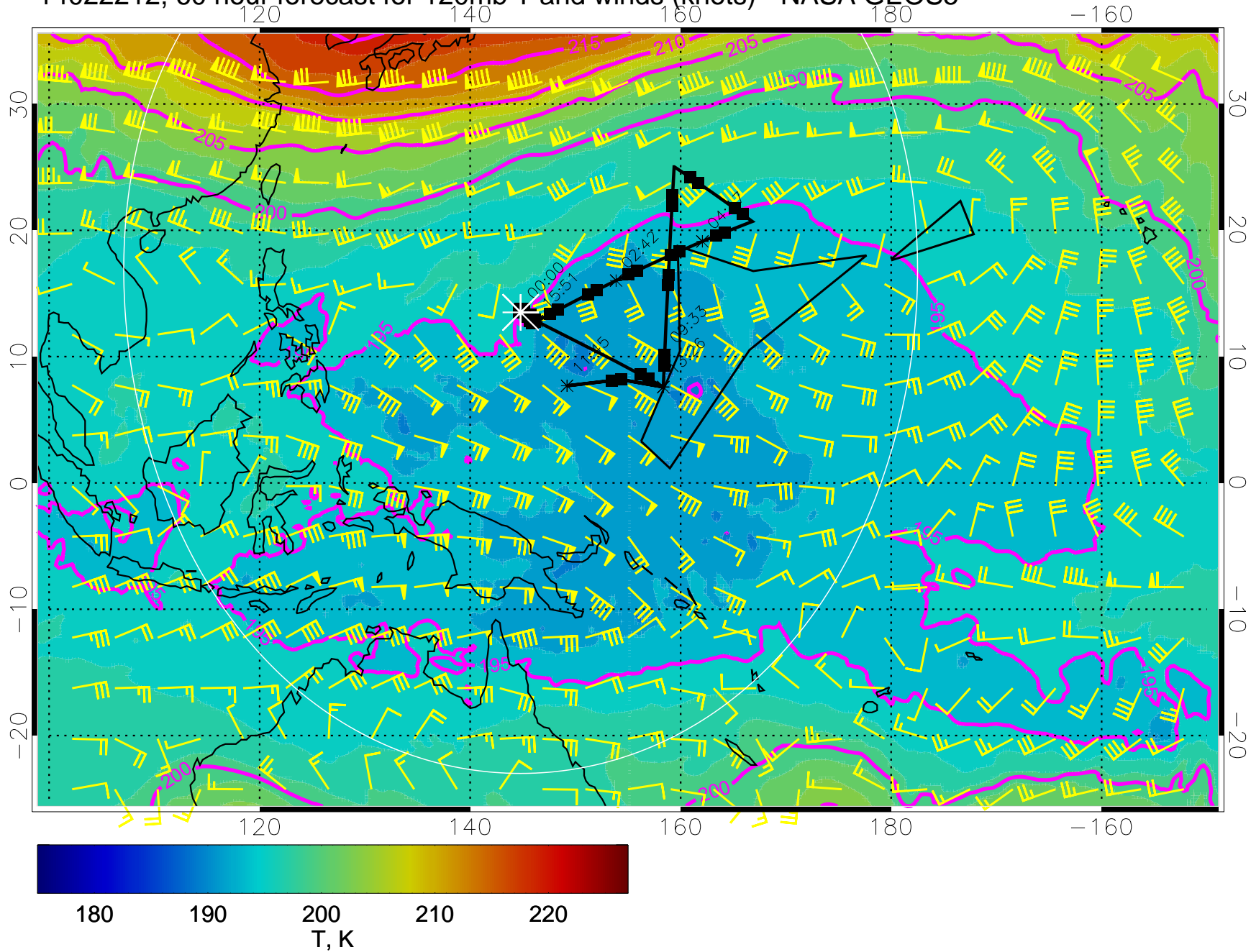




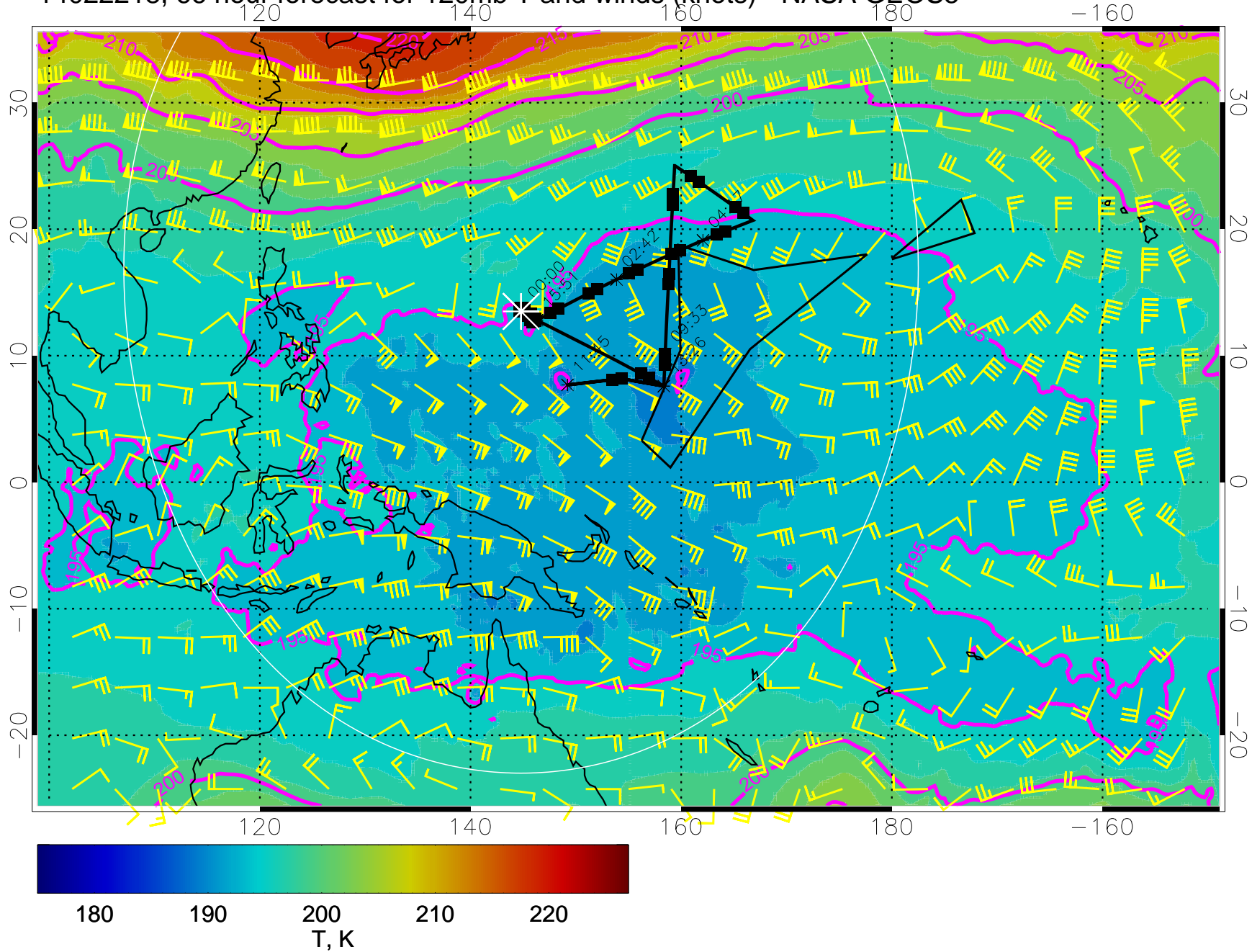
14022206, 54 hour forecast for 120mb T and winds (knots) - NASA GEOS5



14022212, 60 hour forecast for 120mb T and winds (knots) - NASA GEOS5

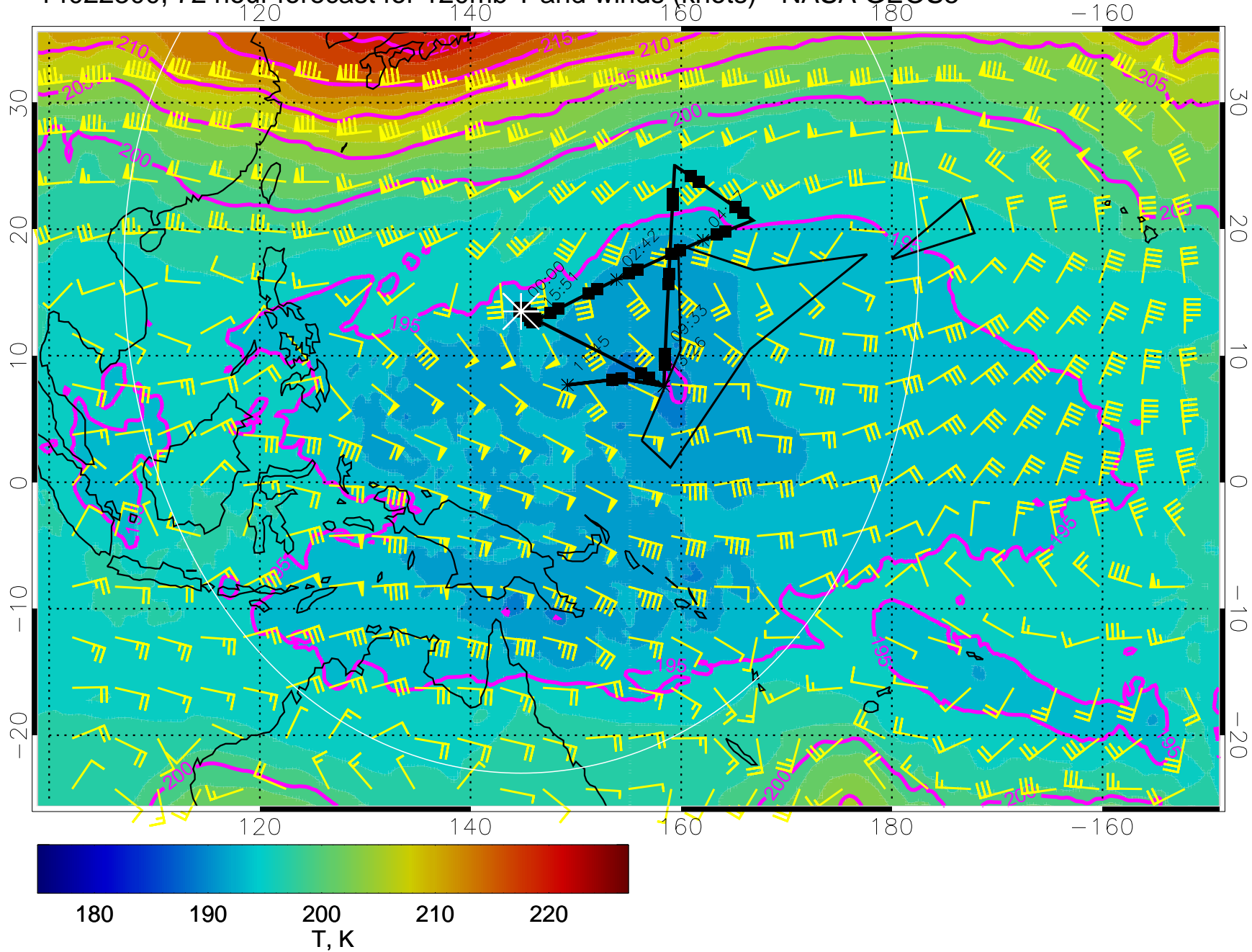


14022218, 66 hour forecast for 120mb T and winds (knots) - NASA GEOS5



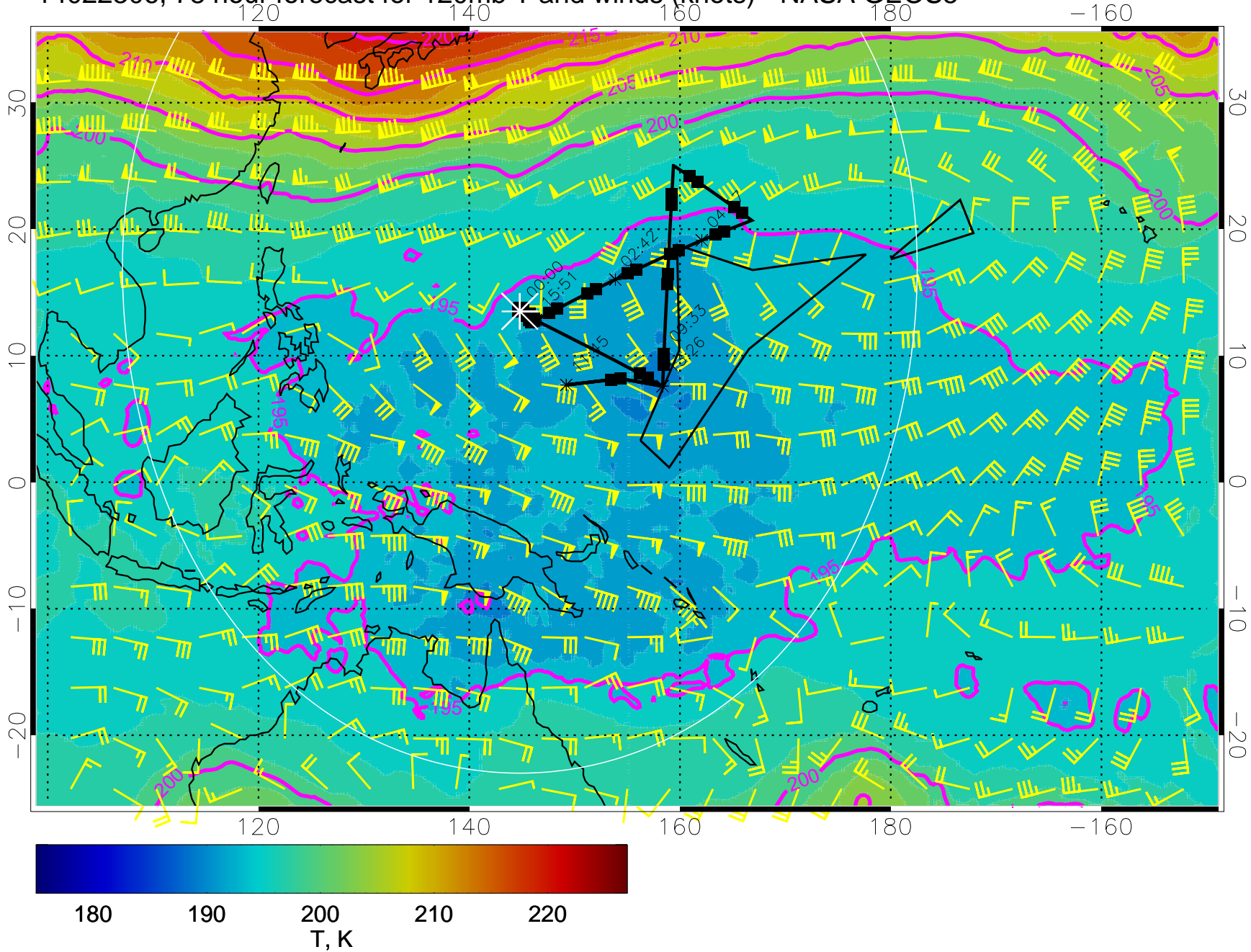


14022300, 72 hour forecast for 120mb T and winds (knots) - NASA GEOS5

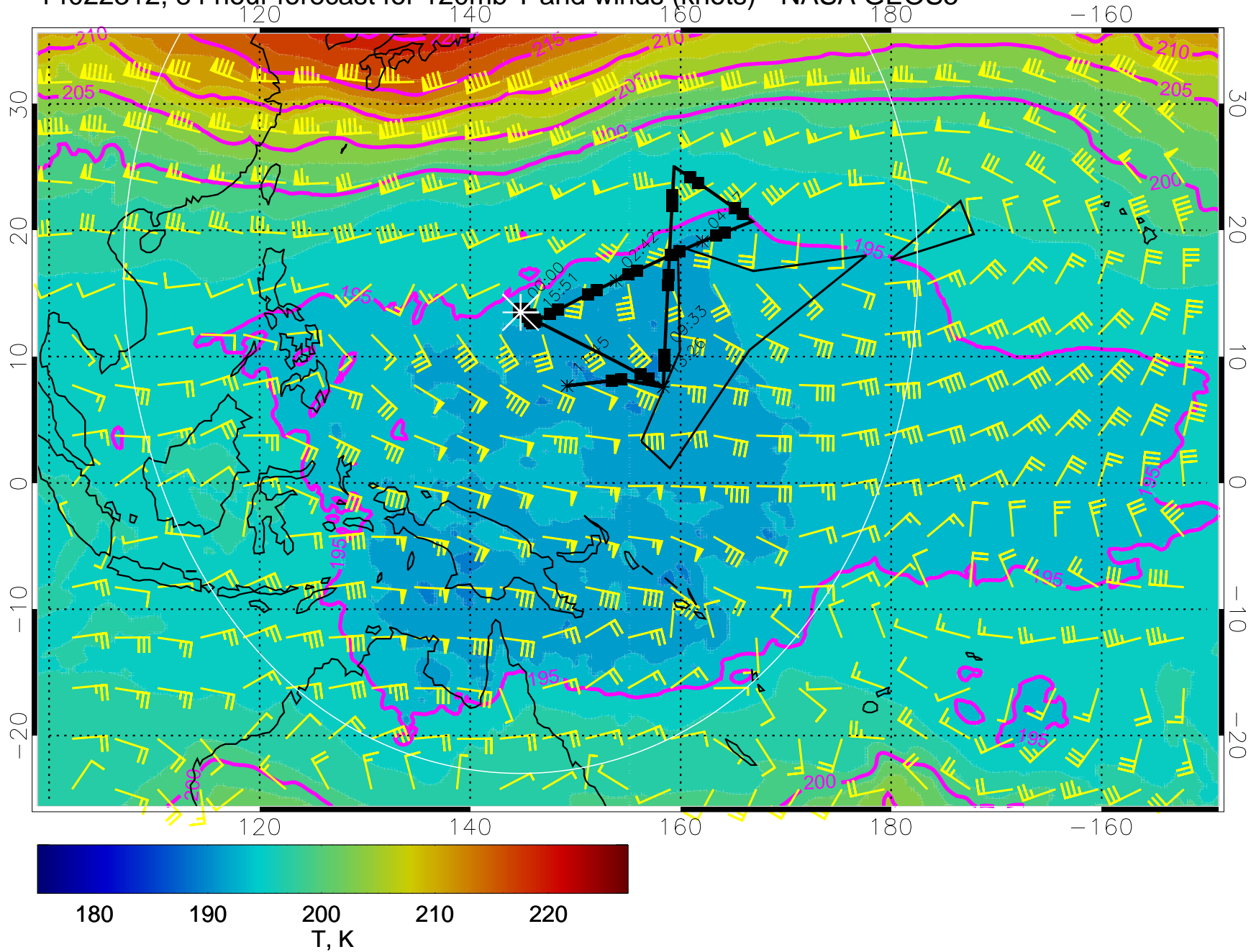




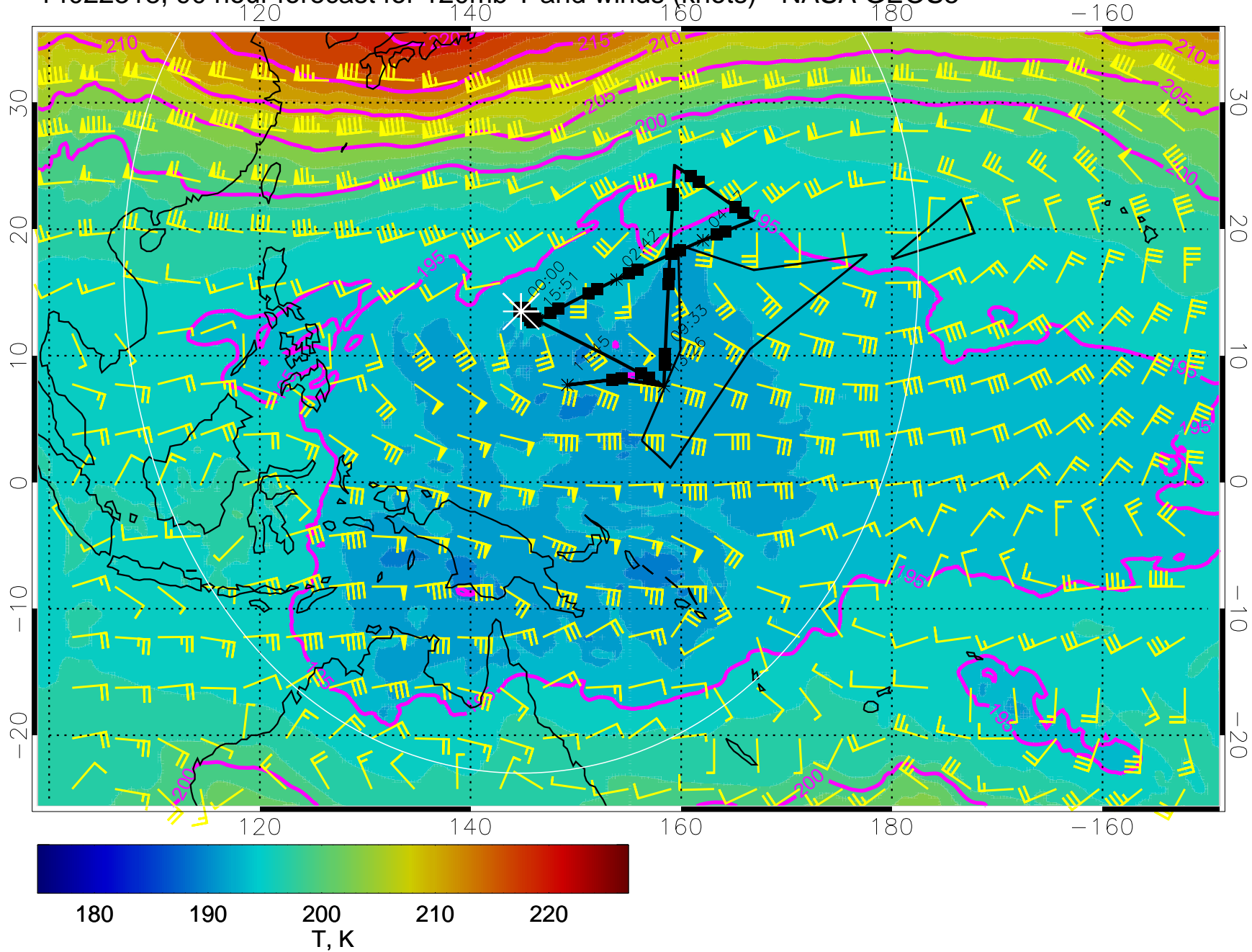
14022306, 78 hour forecast for 120mb T and winds (knots) - NASA GEOS5



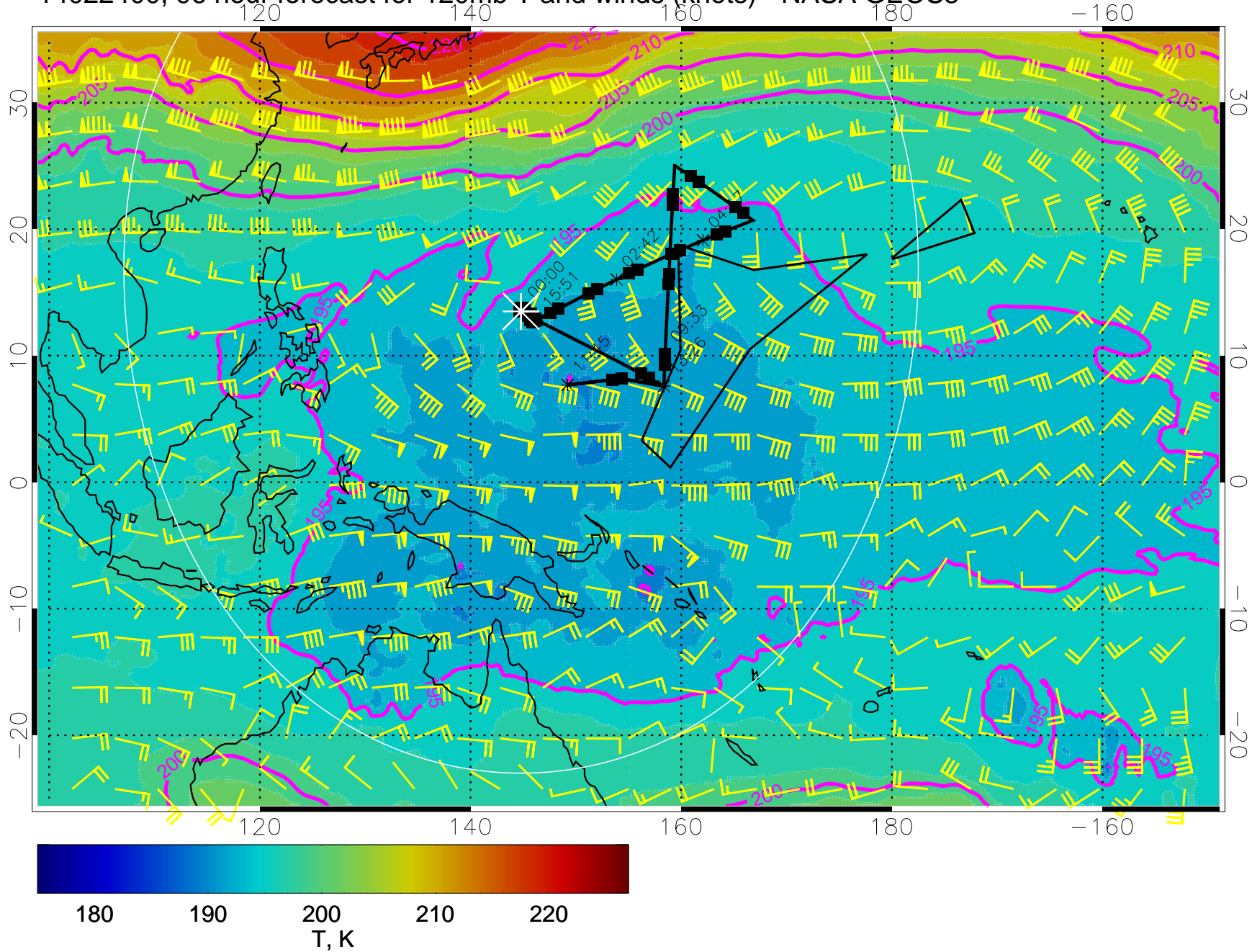
14022312, 84 hour forecast for 120mb T and winds (knots) - NASA GEOS5



14022318, 90 hour forecast for 120mb T and winds (knots) - NASA GEOS5

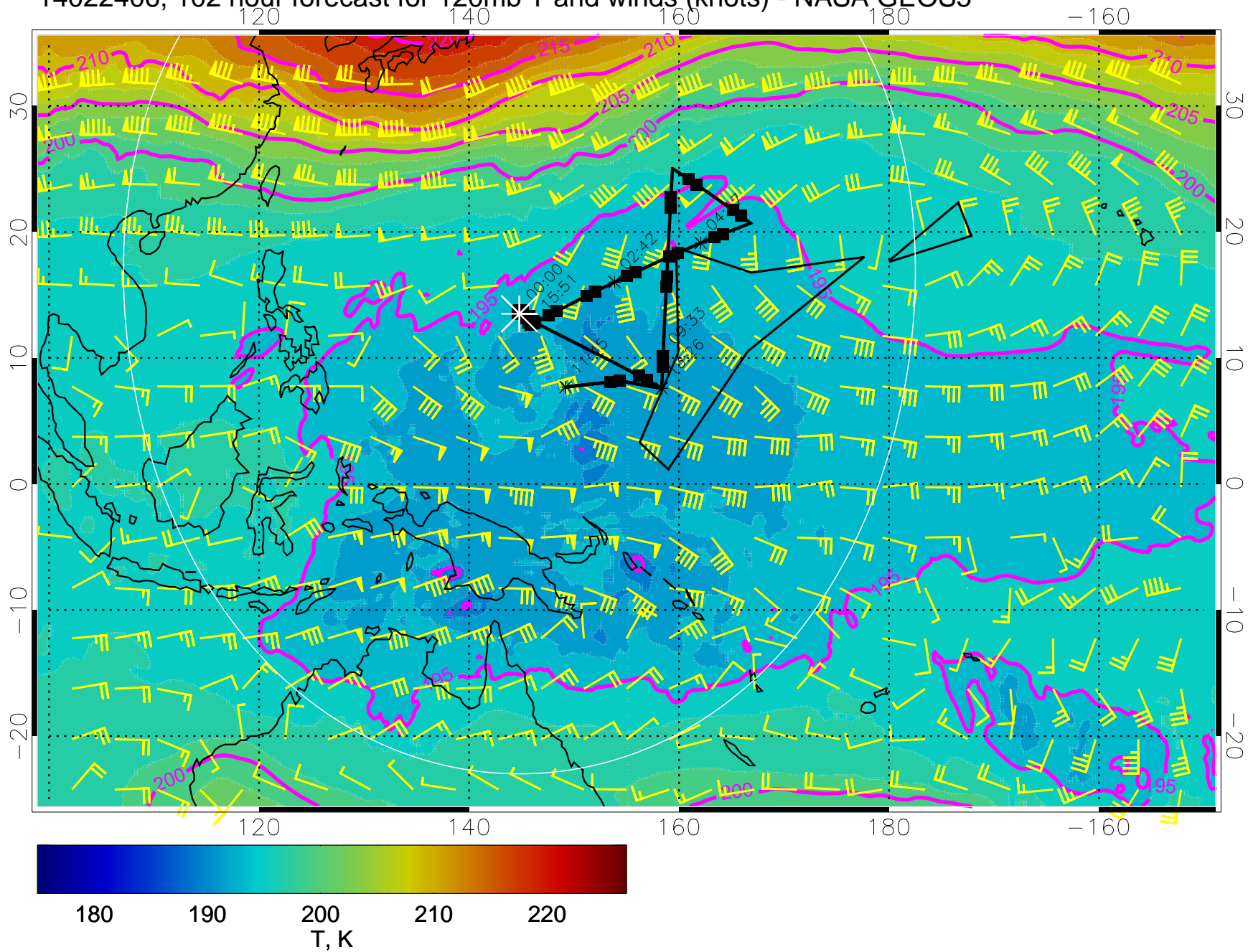


14022400, 96 hour forecast for 120mb T and winds (knots) - NASA GEOS5

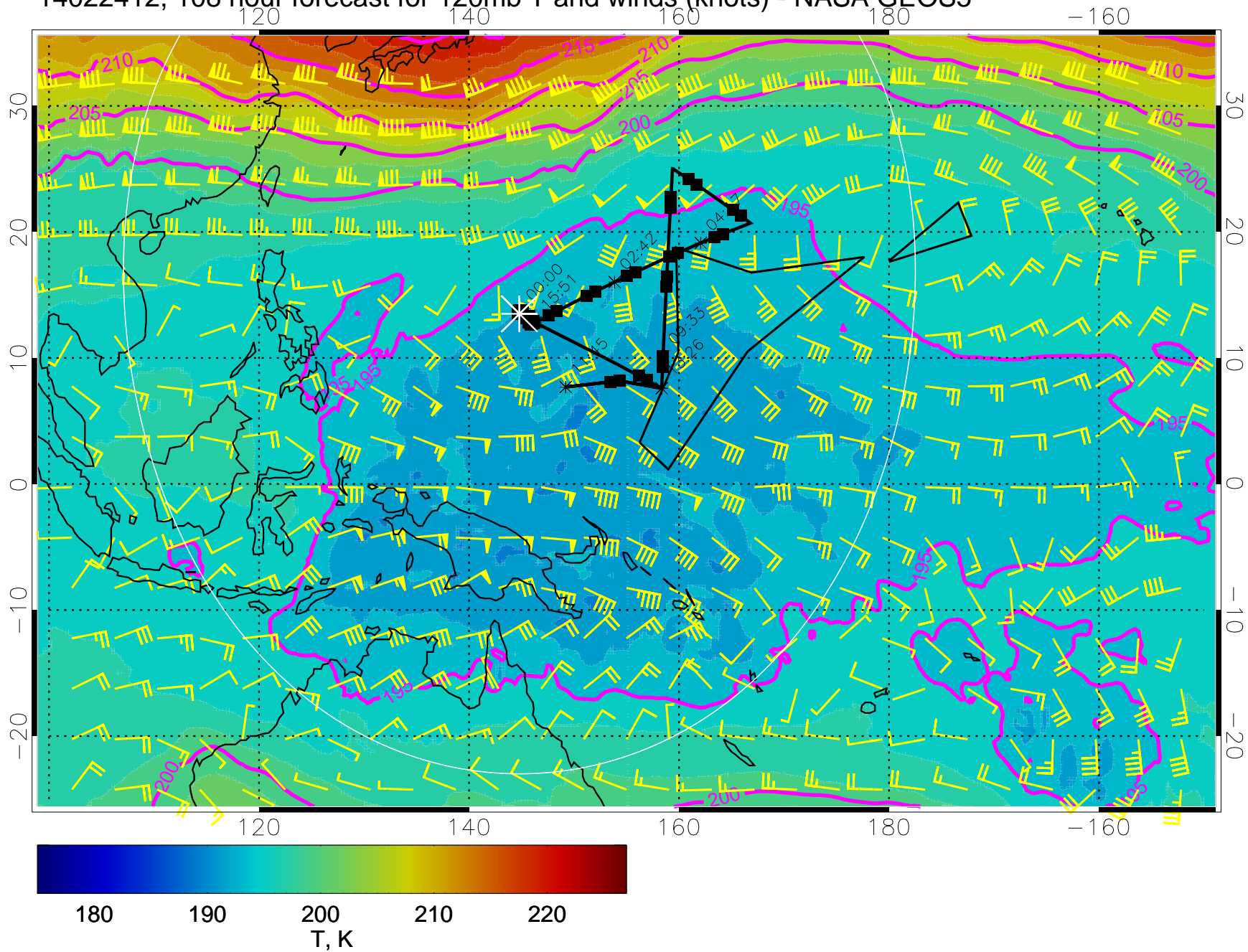




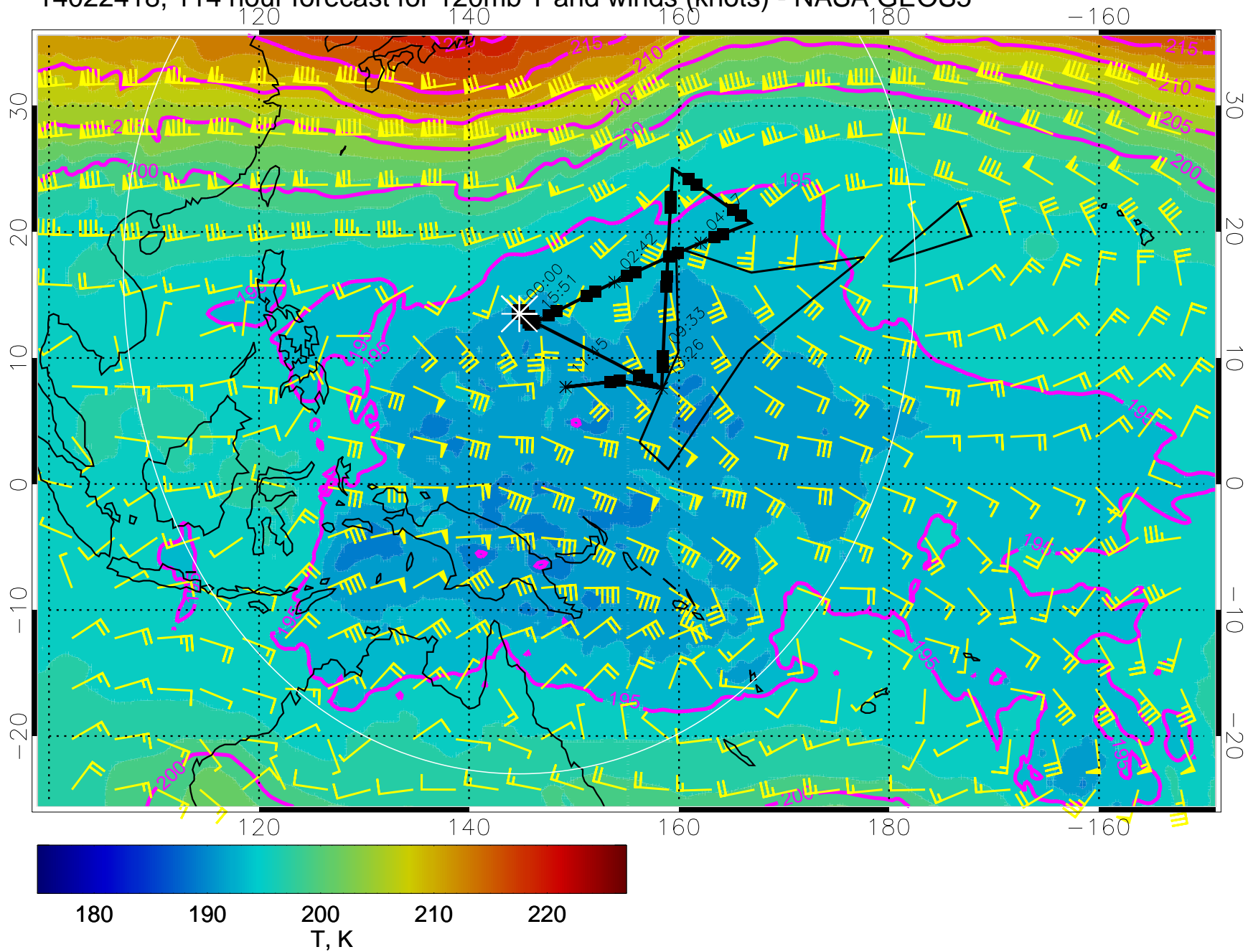
14022406, 102 hour forecast for 120mb T and winds (knots) - NASA GEOS5



14022412, 108 hour forecast for 120mb T and winds (knots) - NASA GEOS5



14022418, 114 hour forecast for 120mb T and winds (knots) - NASA GEOS5



14022500, 120 hour forecast for 120mb T and winds (knots) - NASA GEOS5

