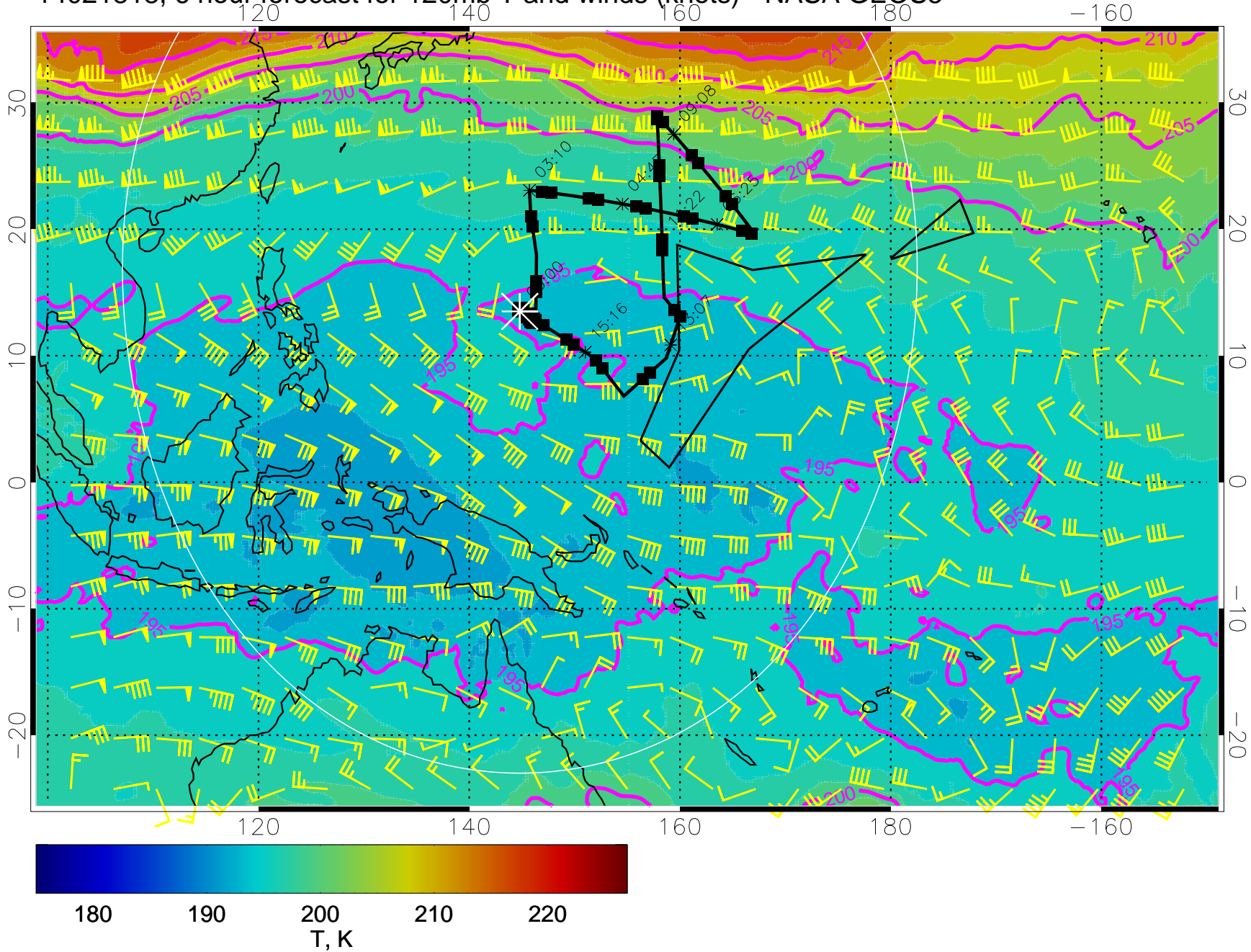
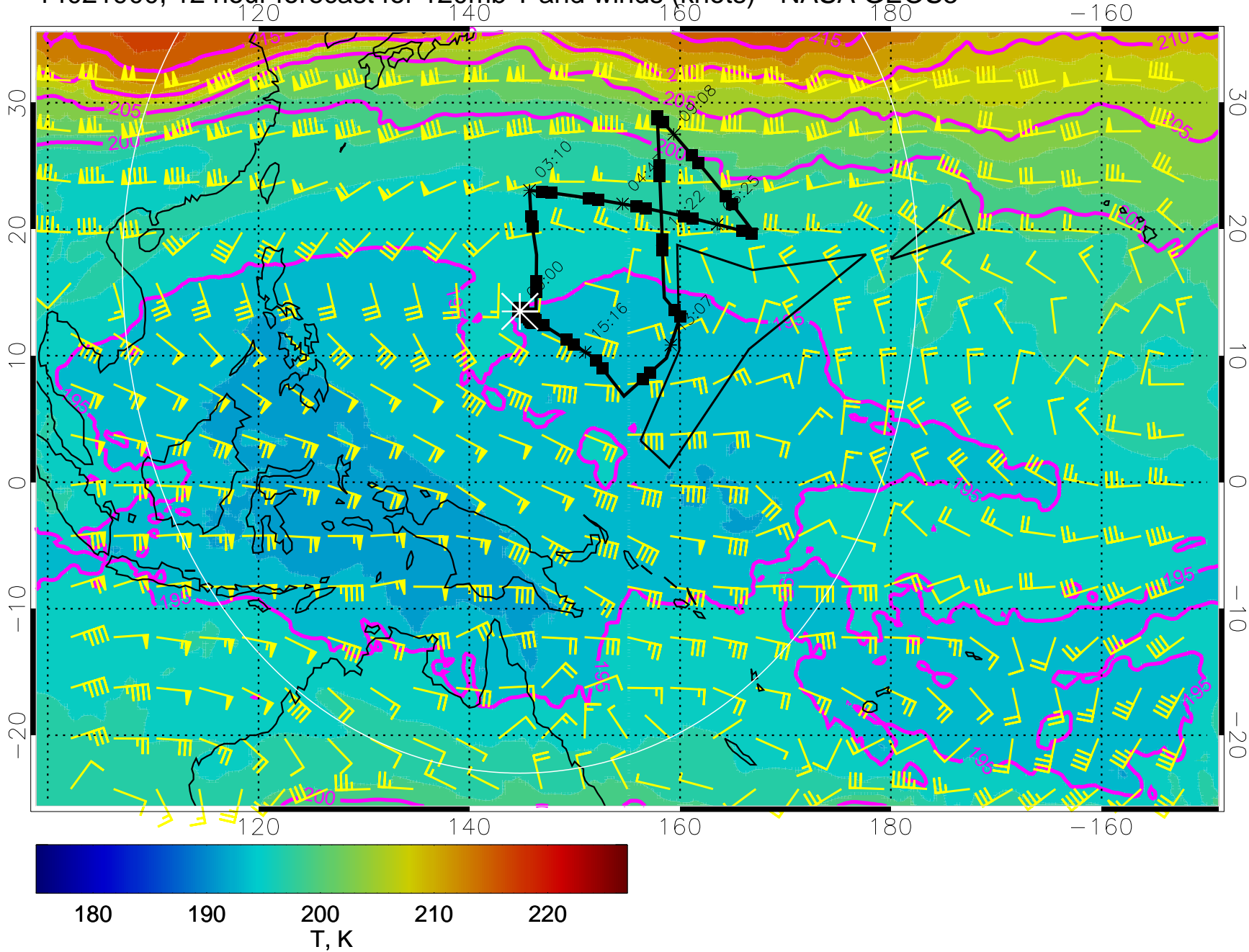


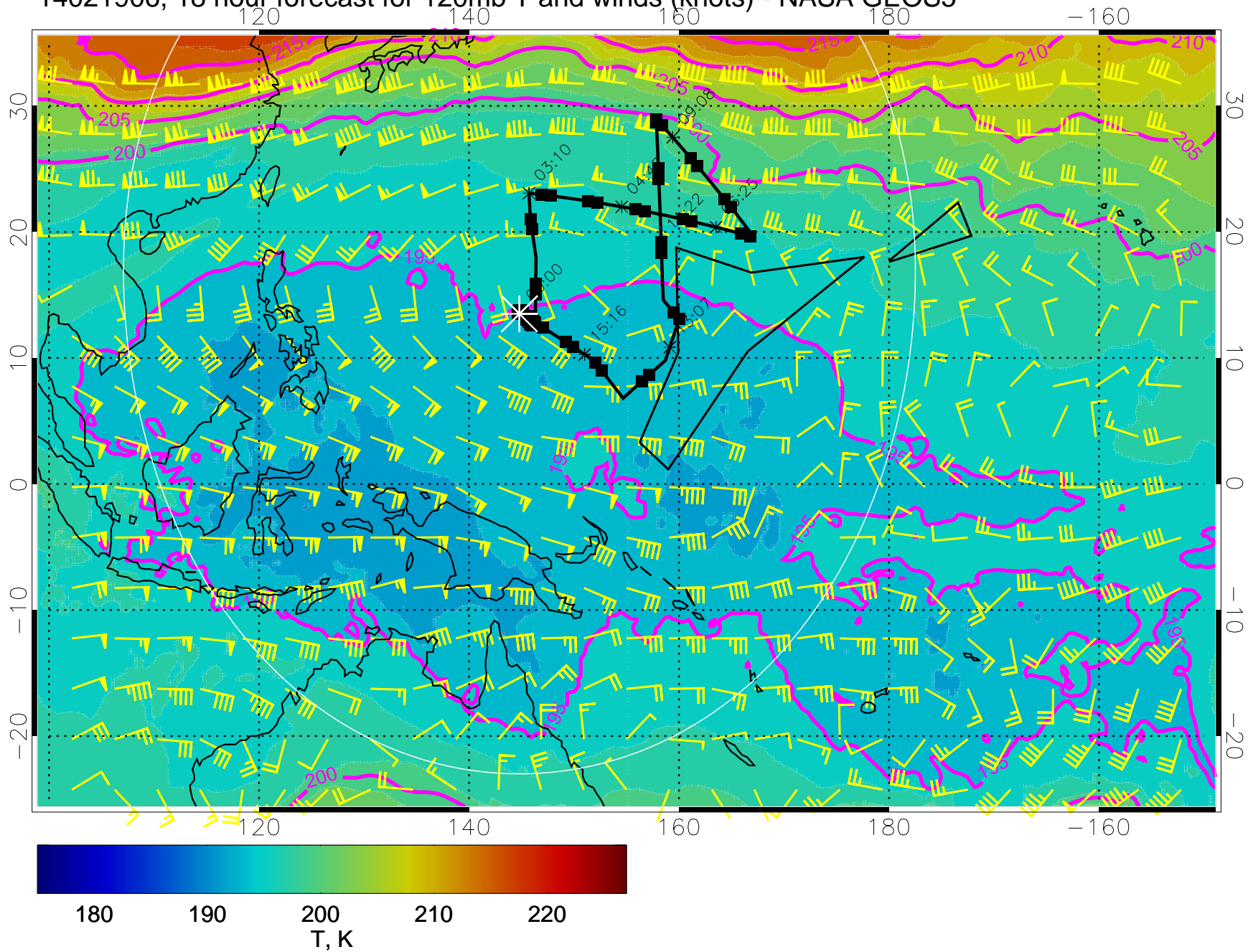
14021818, 6 hour forecast for 120mb T and winds (knots) - NASA GEOS5



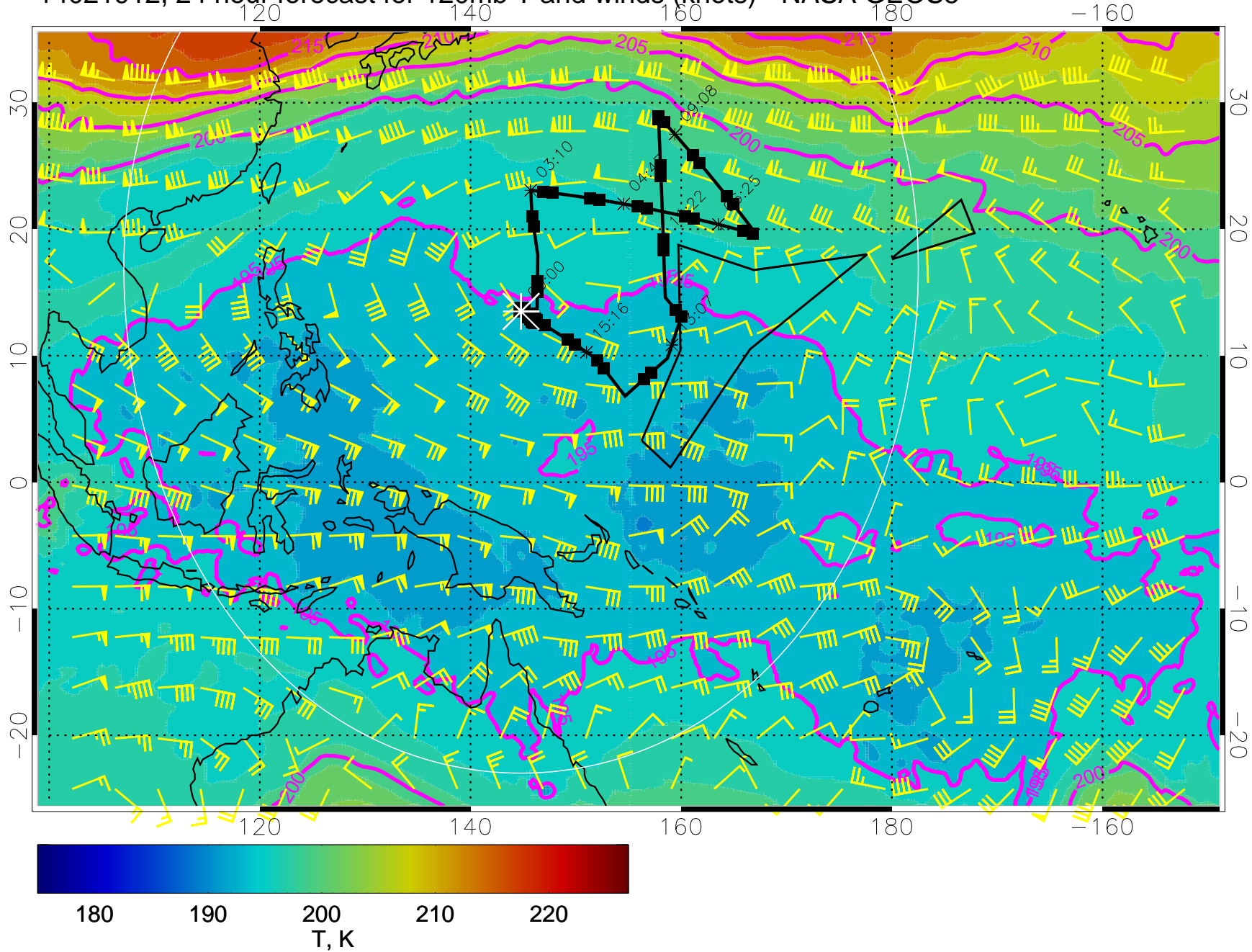
14021900, 12 hour forecast for 120mb T and winds (knots) - NASA GEOS5



14021906, 18 hour forecast for 120mb T and winds (knots) - NASA GEOS5

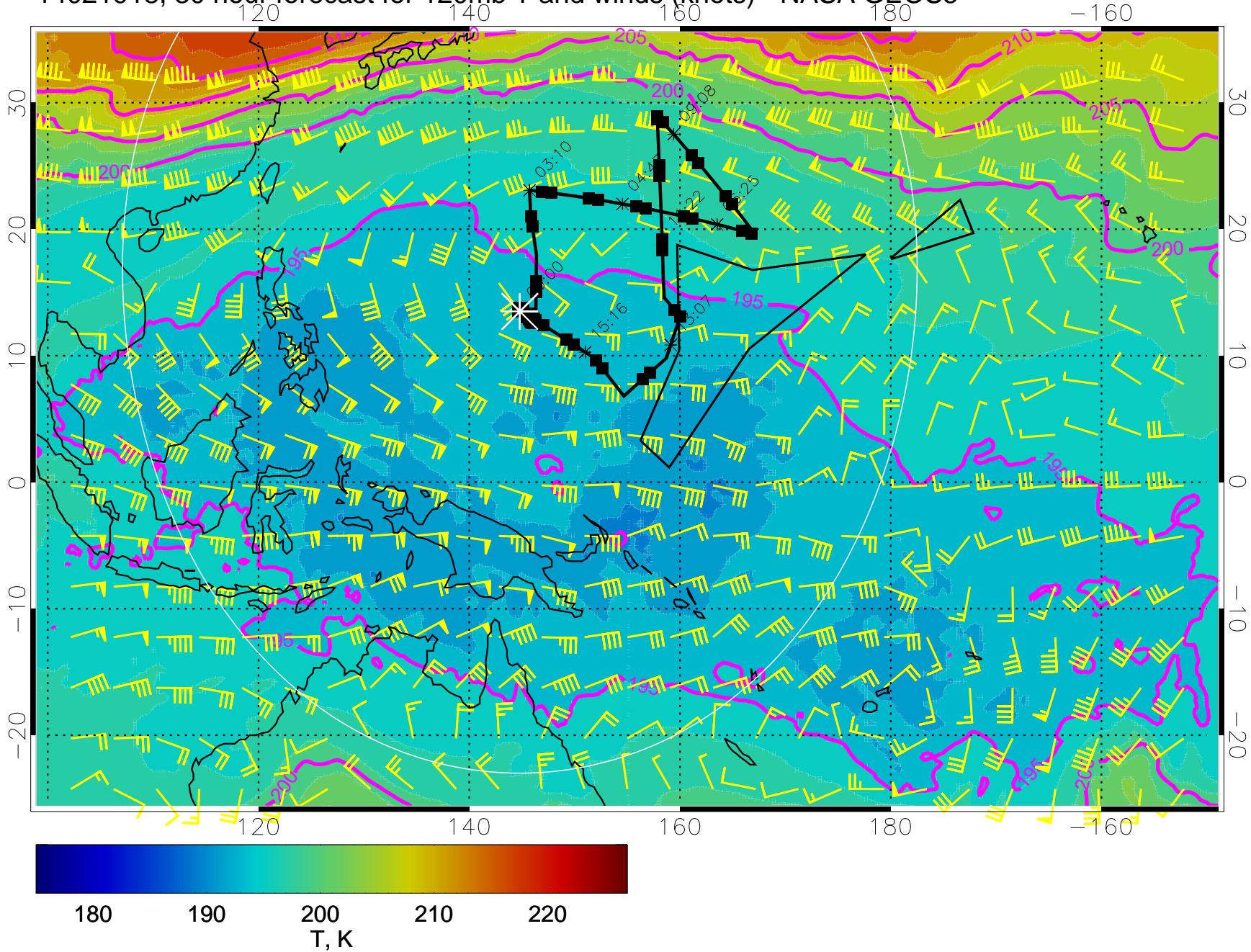


14021912, 24 hour forecast for 120mb T and winds (knots) - NASA GEOS5

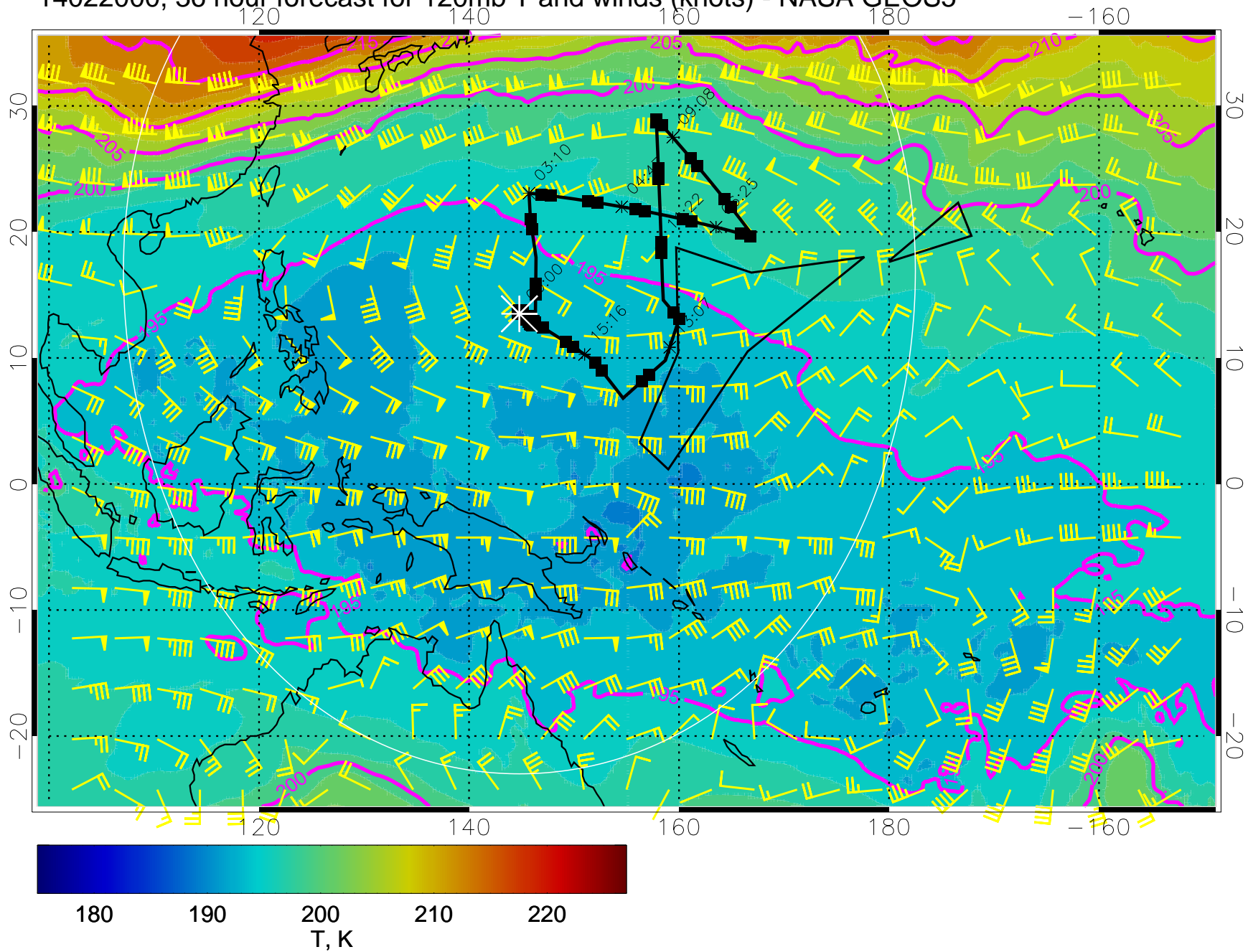




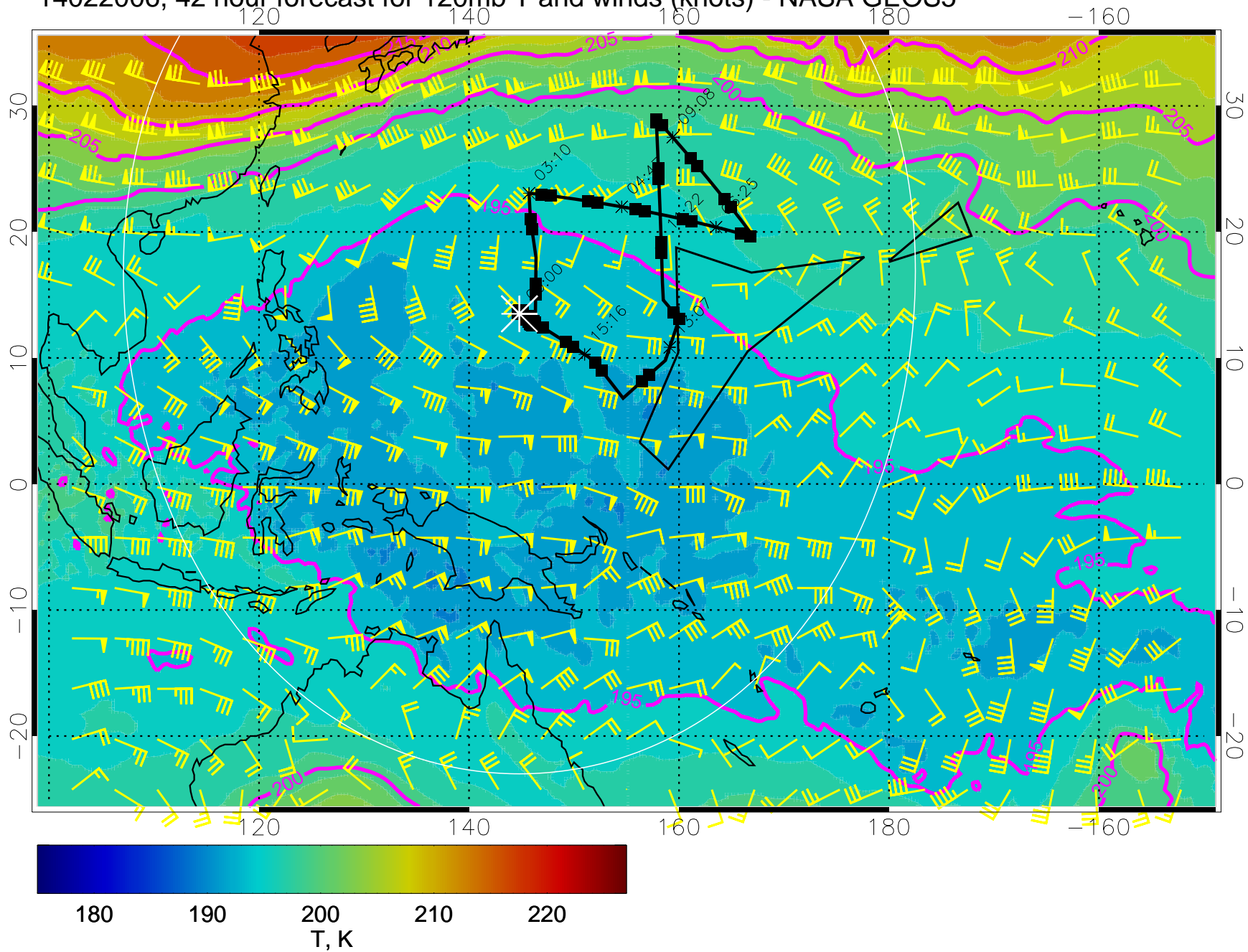
14021918, 30 hour forecast for 120mb T and winds (knots) - NASA GEOS5



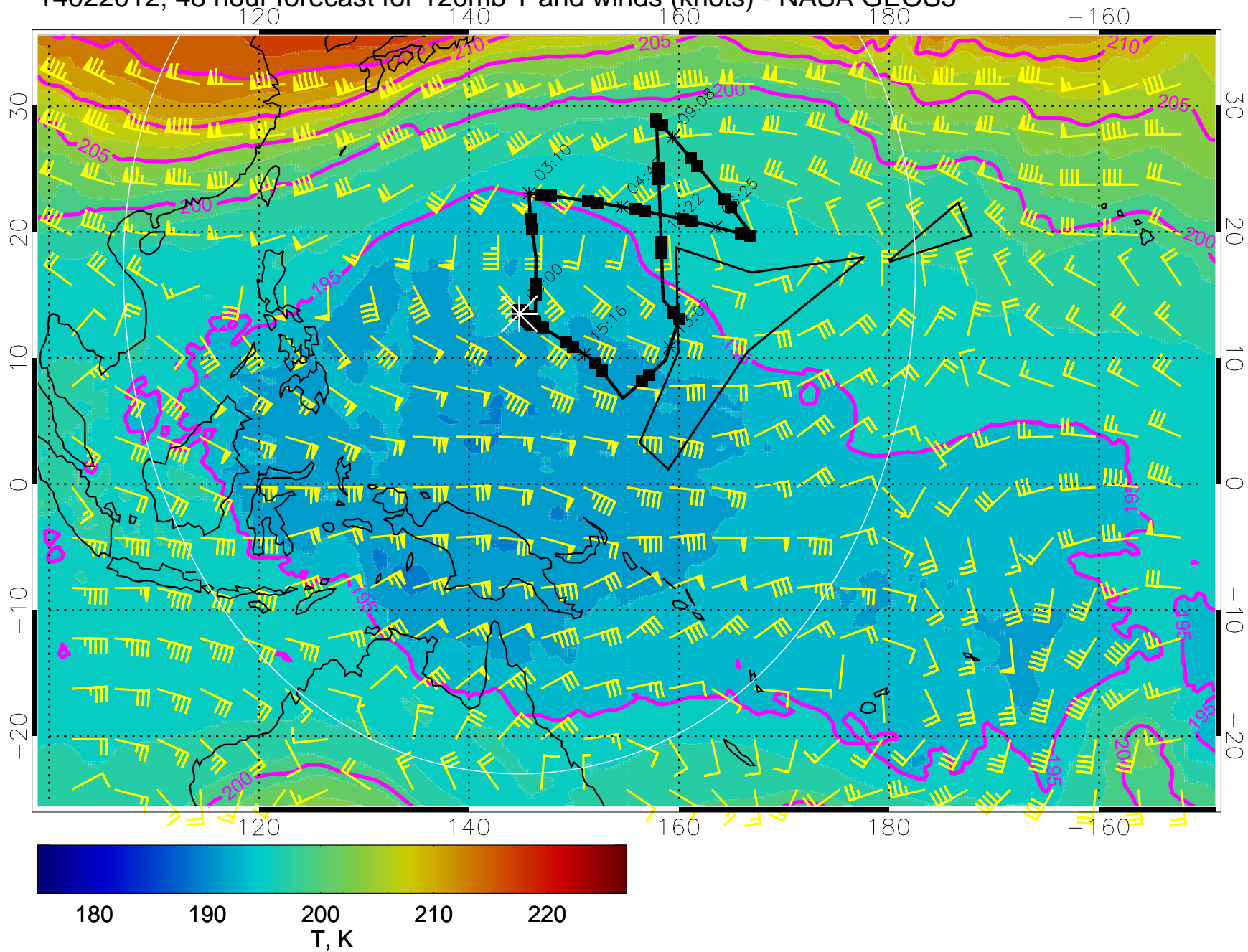
14022000, 36 hour forecast for 120mb T and winds (knots) - NASA GEOS5



14022006, 42 hour forecast for 120mb T and winds (knots) - NASA GEOS5

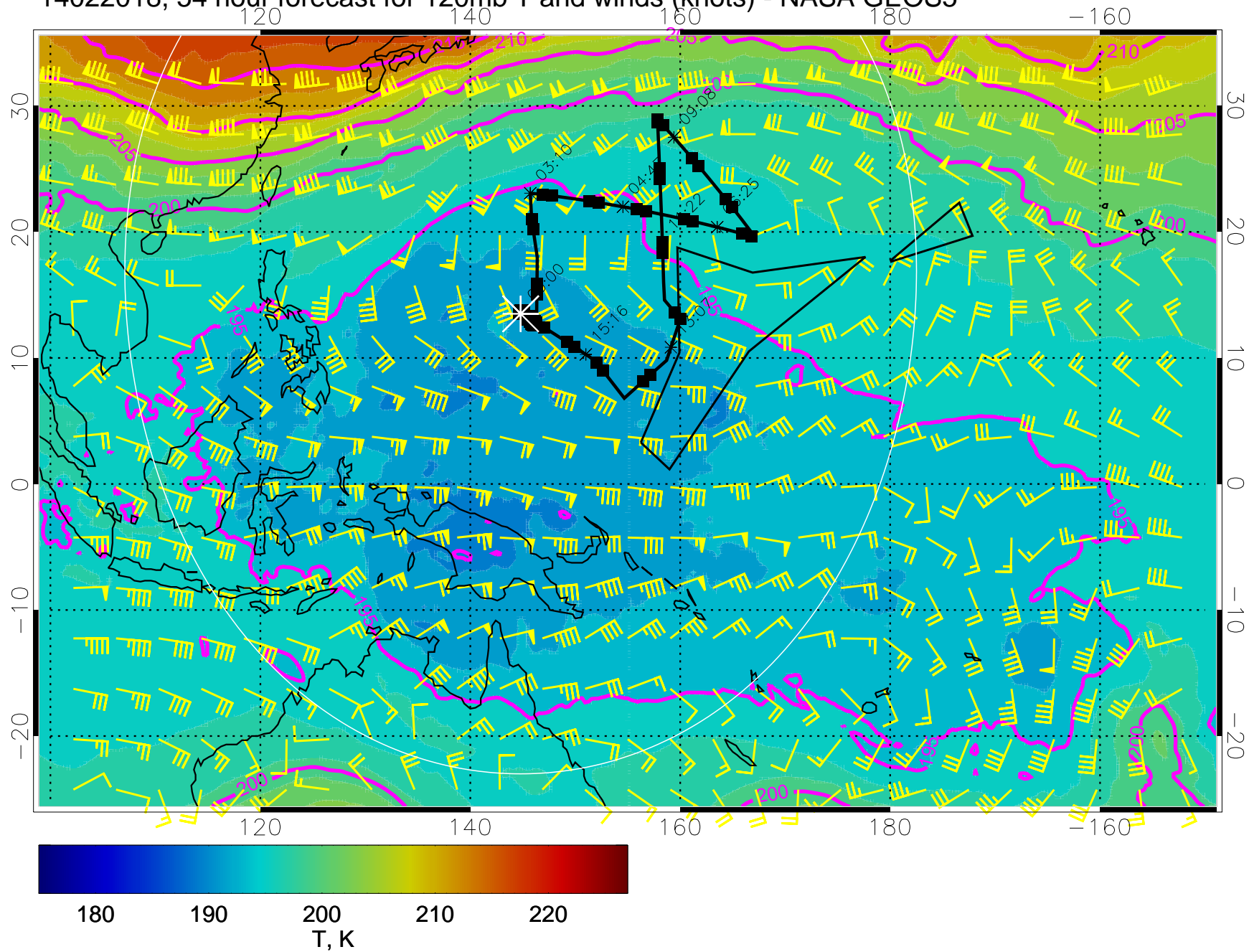


14022012, 48 hour forecast for 120mb T and winds (knots) - NASA GEOS5

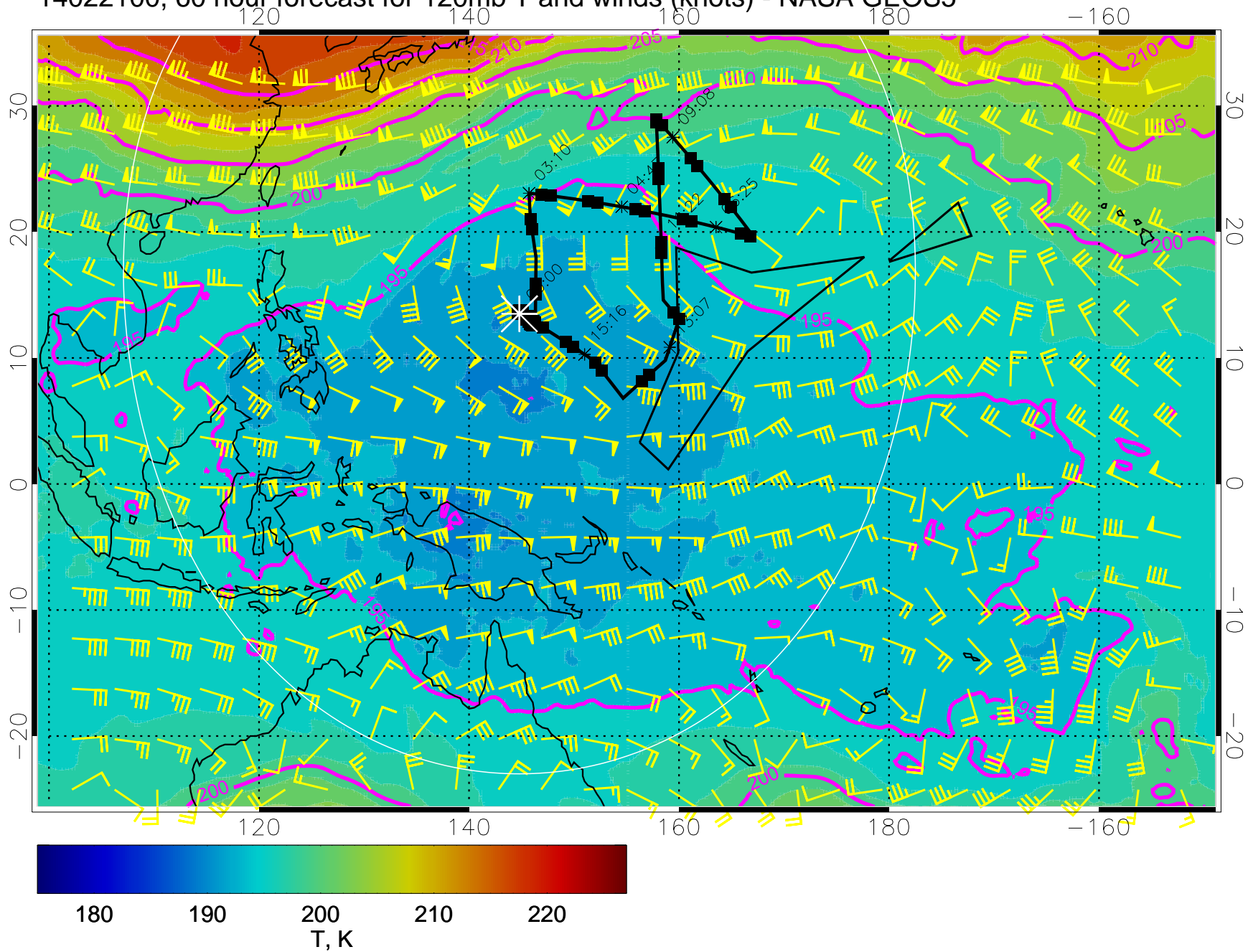




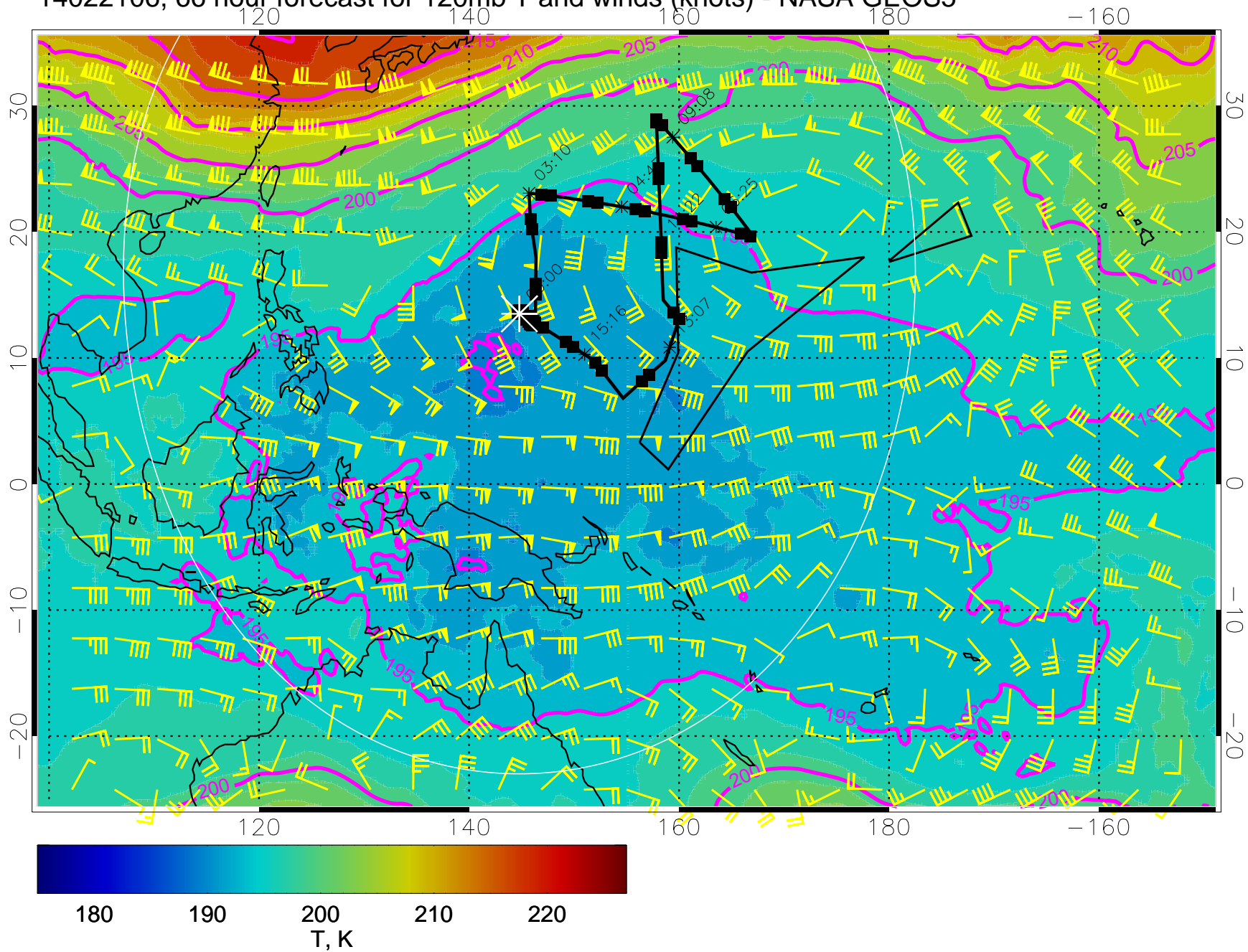
14022018, 54 hour forecast for 120mb T and winds (knots) - NASA GEOS5



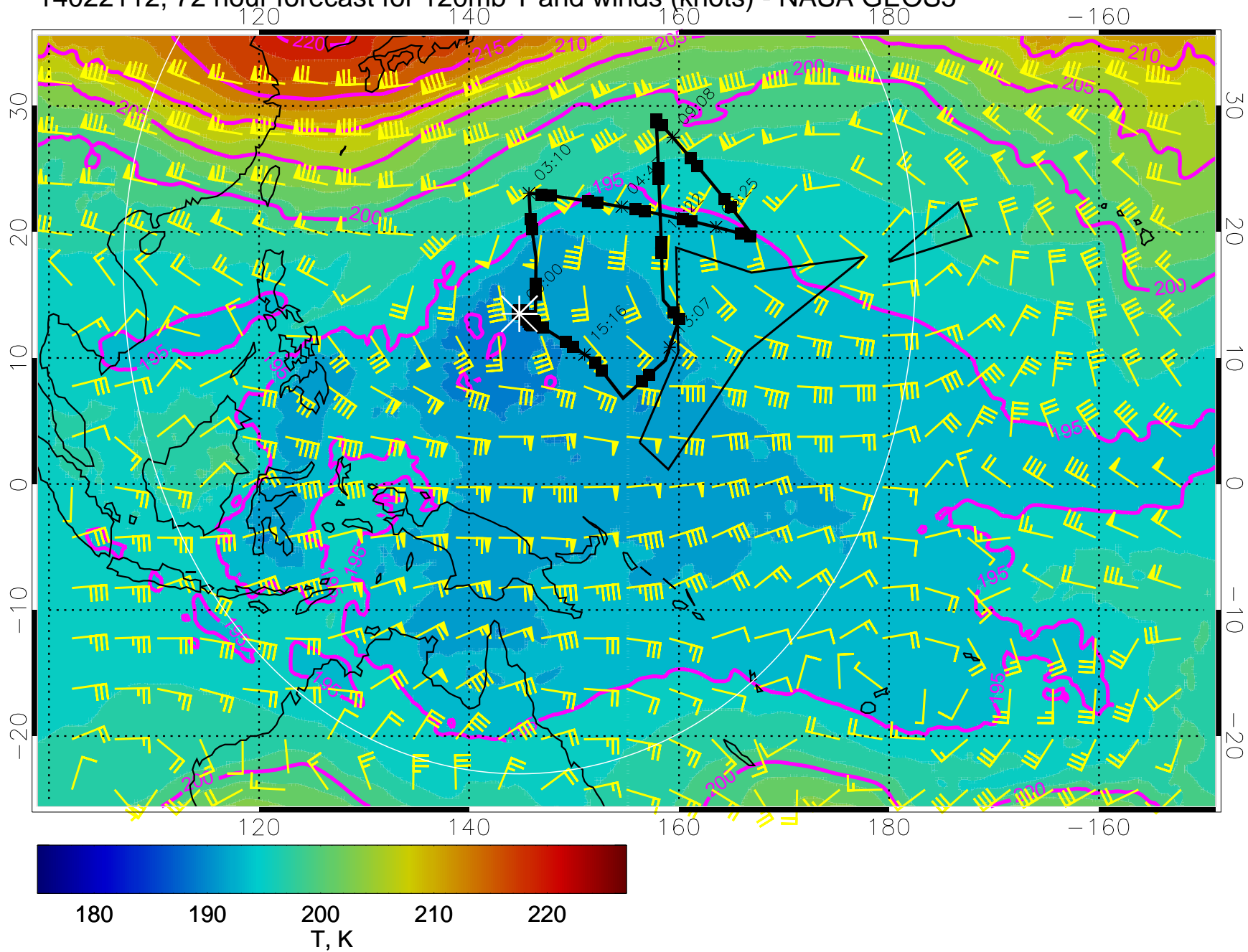
14022100, 60 hour forecast for 120mb T and winds (knots) - NASA GEOS5



14022106, 66 hour forecast for 120mb T and winds (knots) - NASA GEOS5

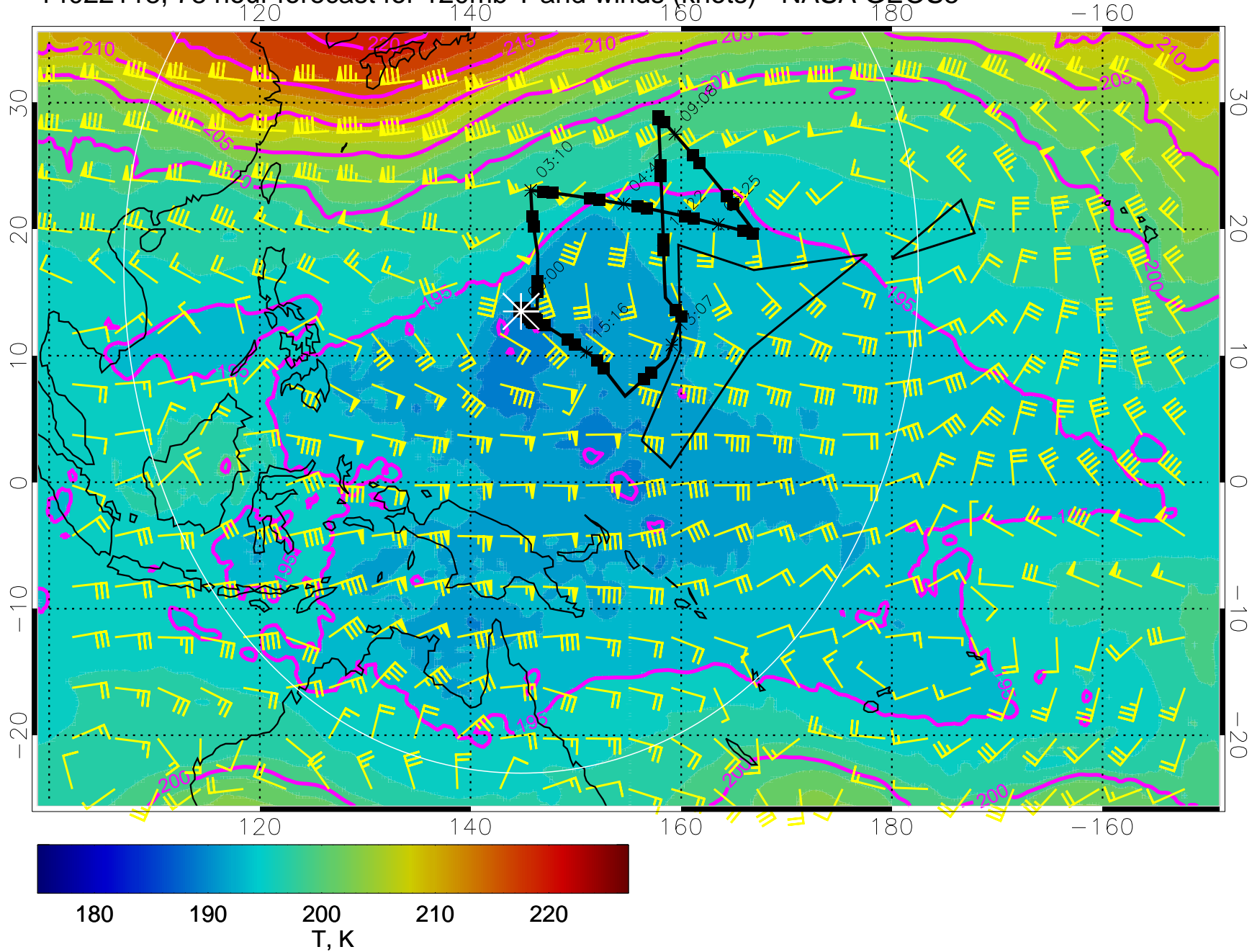


14022112, 72 hour forecast for 120mb T and winds (knots) - NASA GEOS5

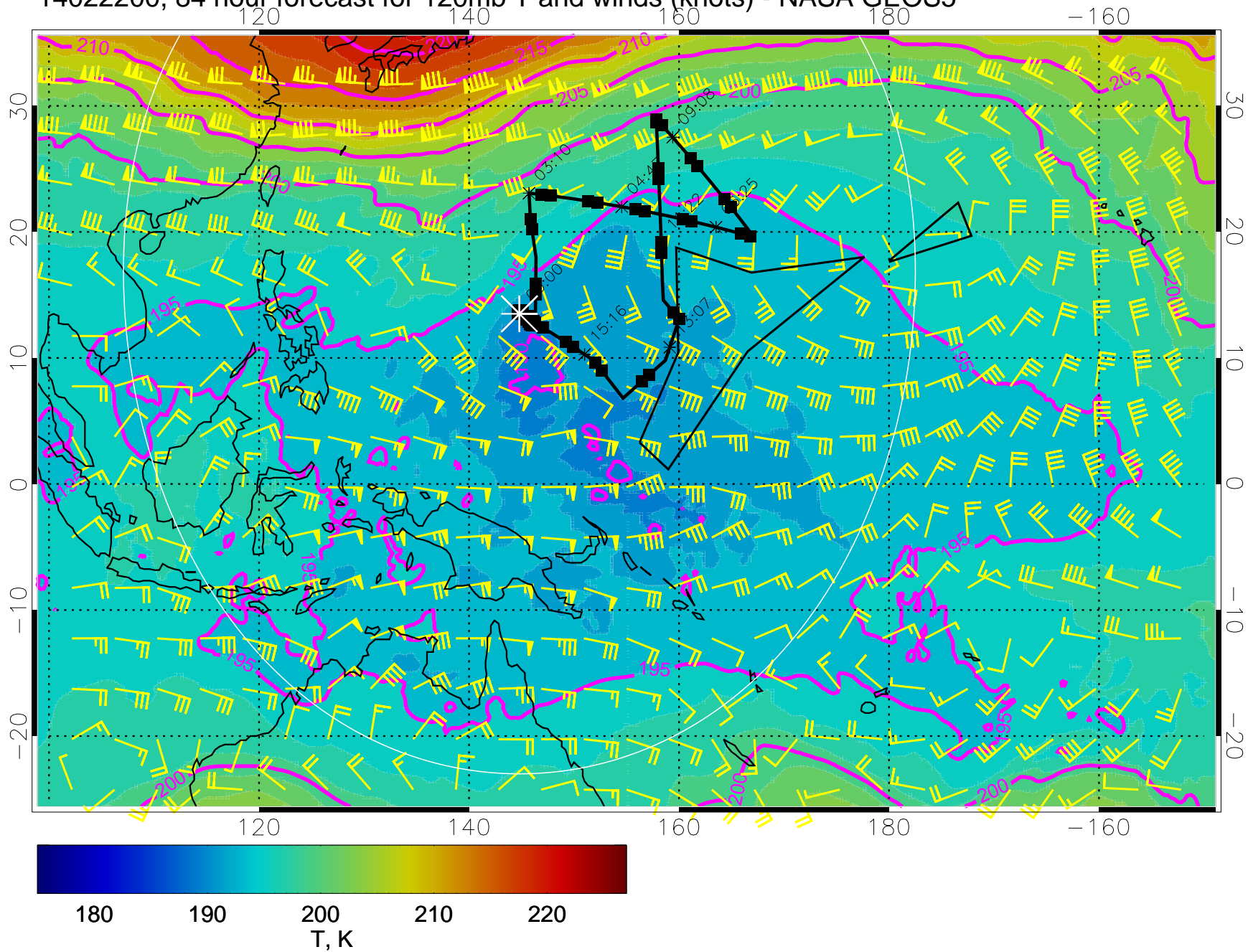




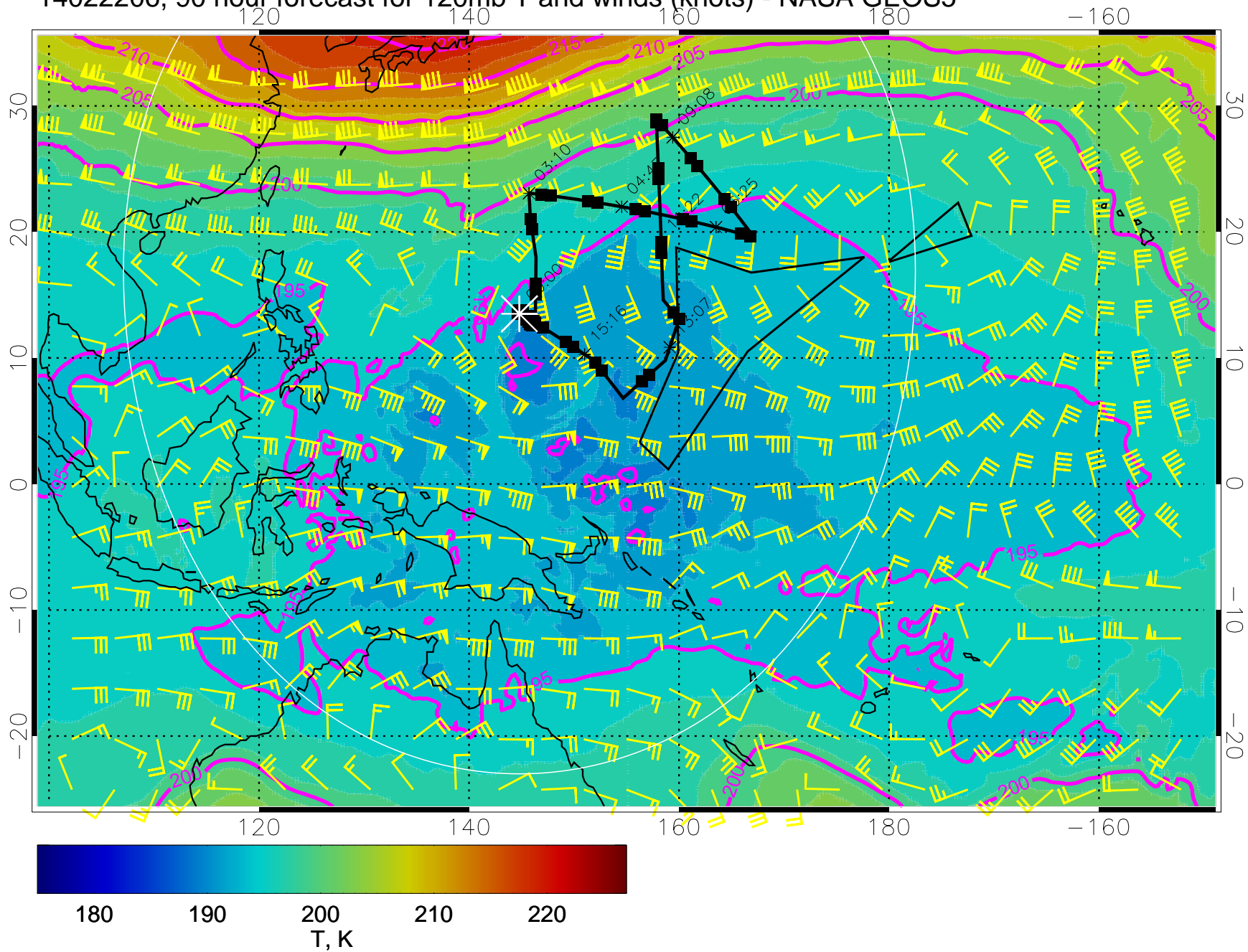
14022118, 78 hour forecast for 120mb T and winds (knots) - NASA GEOS5



14022200, 84 hour forecast for 120mb T and winds (knots) - NASA GEOS5

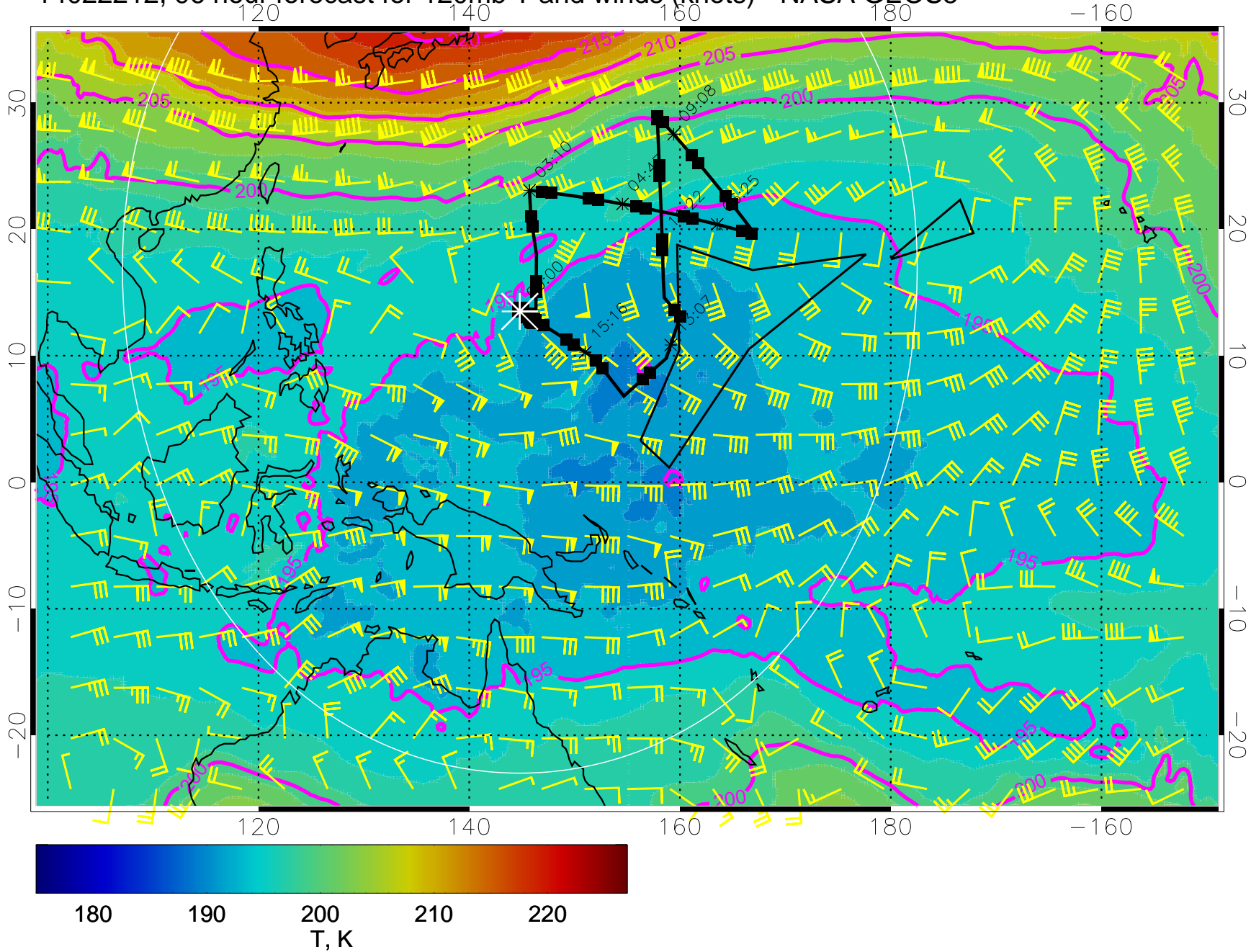


14022206, 90 hour forecast for 120mb T and winds (knots) - NASA GEOS5



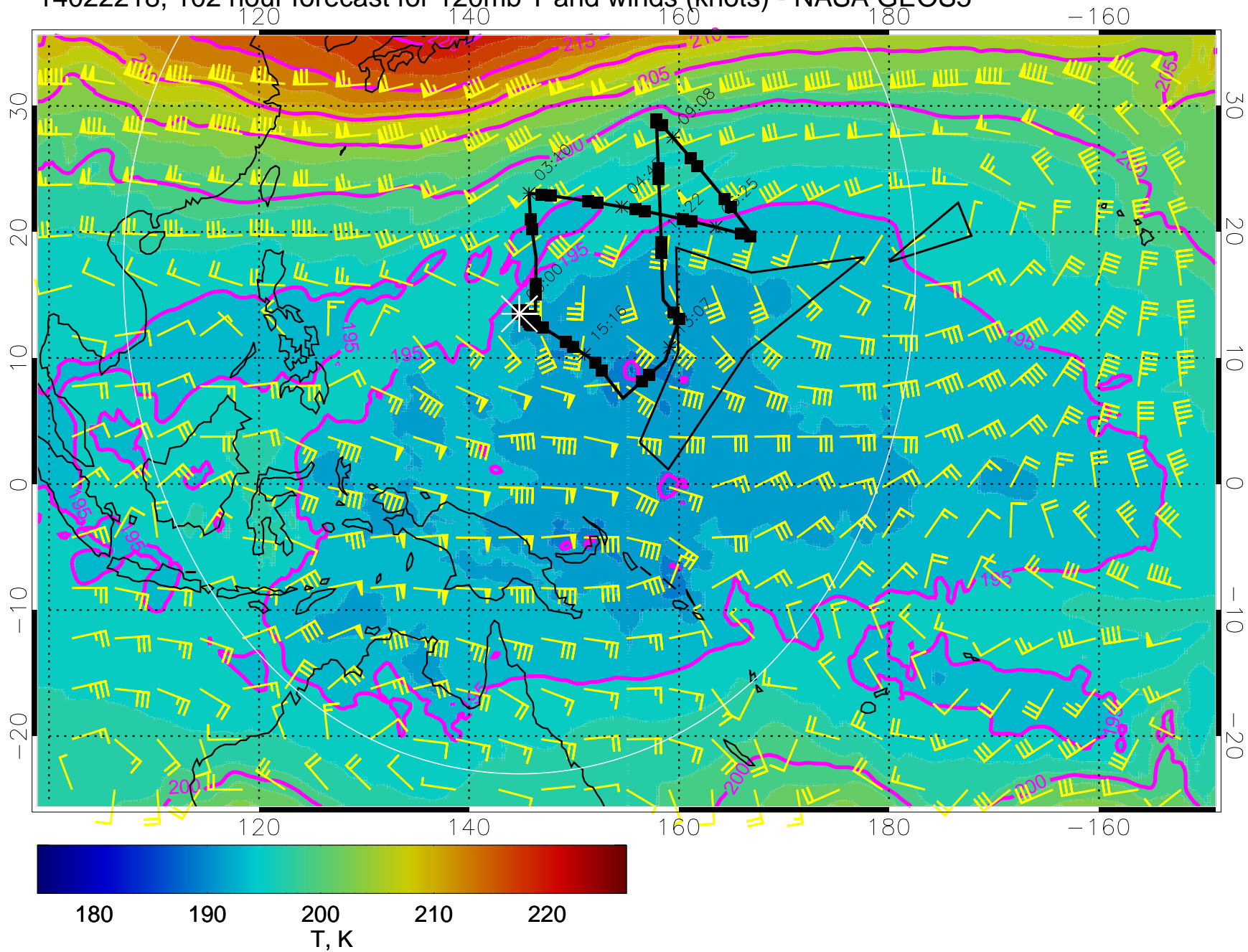


14022212, 96 hour forecast for 120mb T and winds (knots) - NASA GEOS5

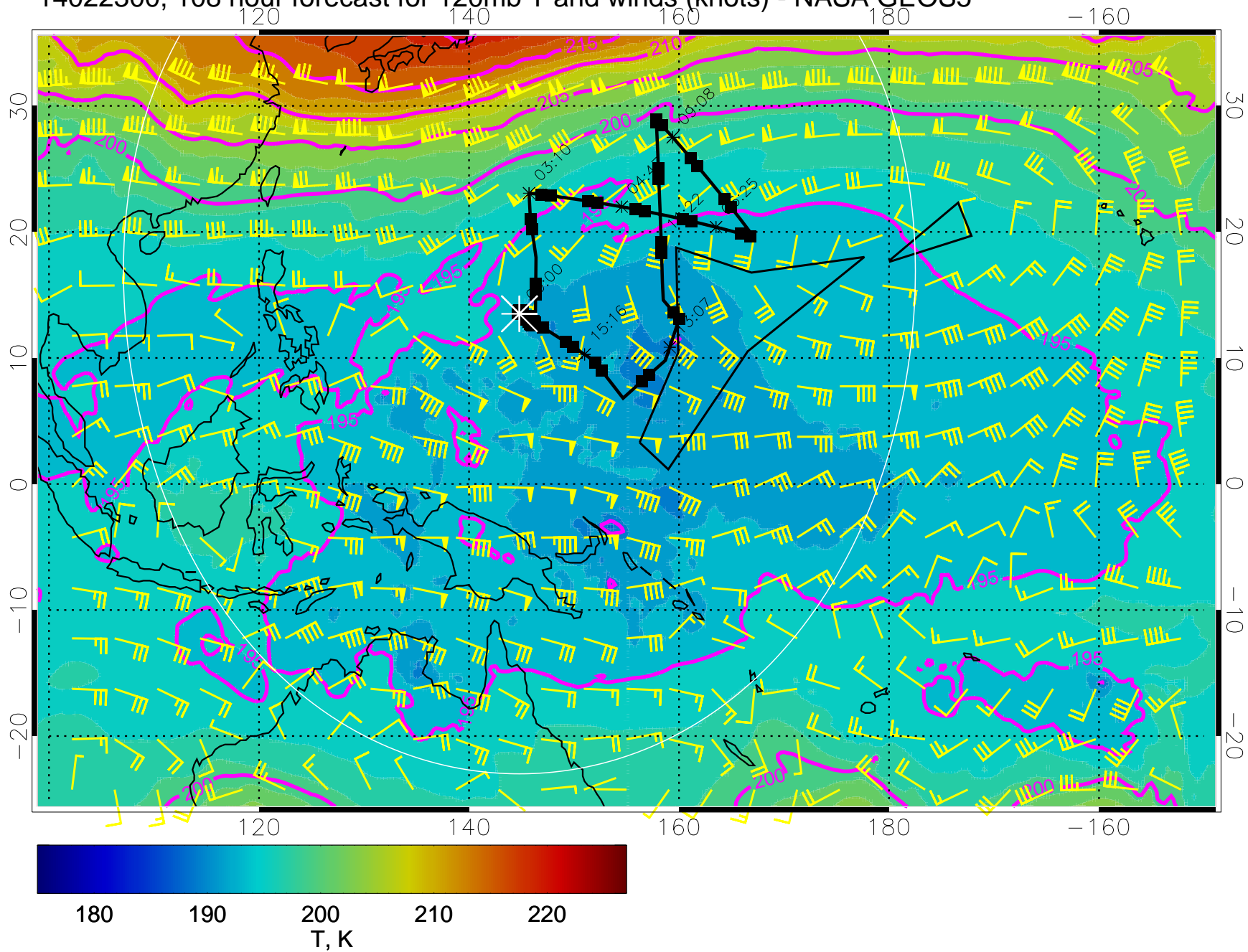




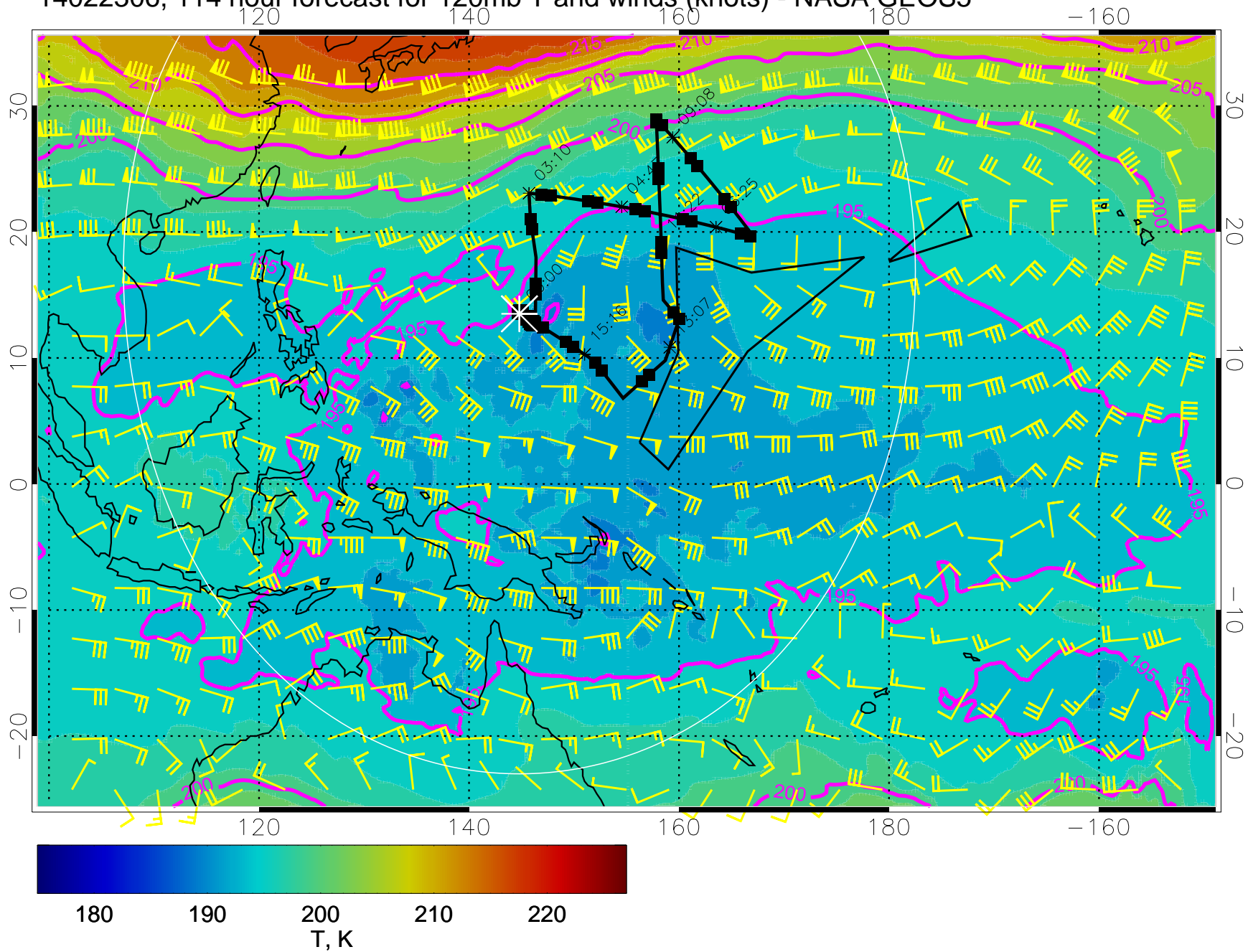
14022218, 102 hour forecast for 120mb T and winds (knots) - NASA GEOS5



14022300, 108 hour forecast for 120mb T and winds (knots) - NASA GEOS5



14022306, 114 hour forecast for 120mb T and winds (knots) - NASA GEOS5



14022312, 120 hour forecast for 120mb T and winds (knots) - NASA GEOS5

