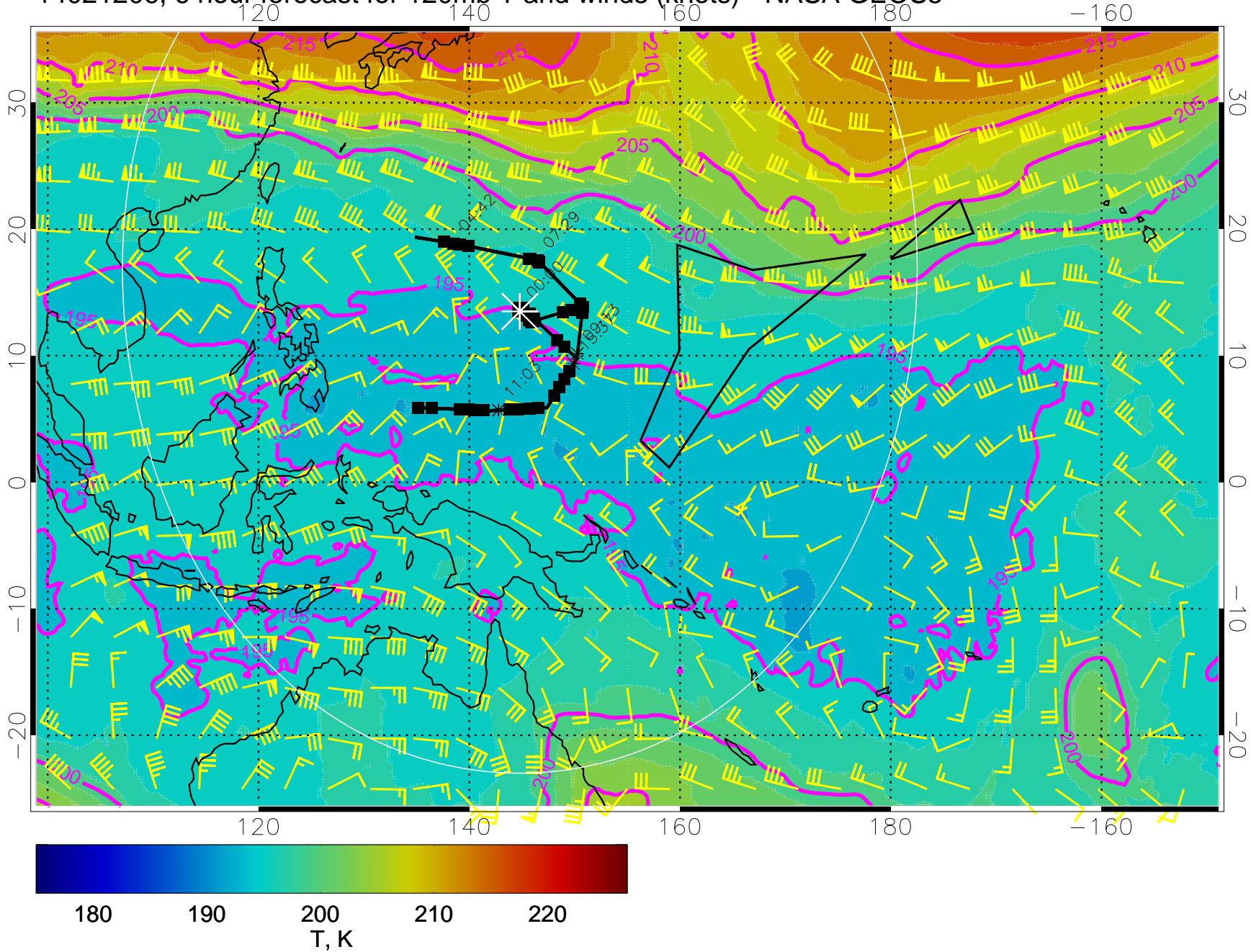
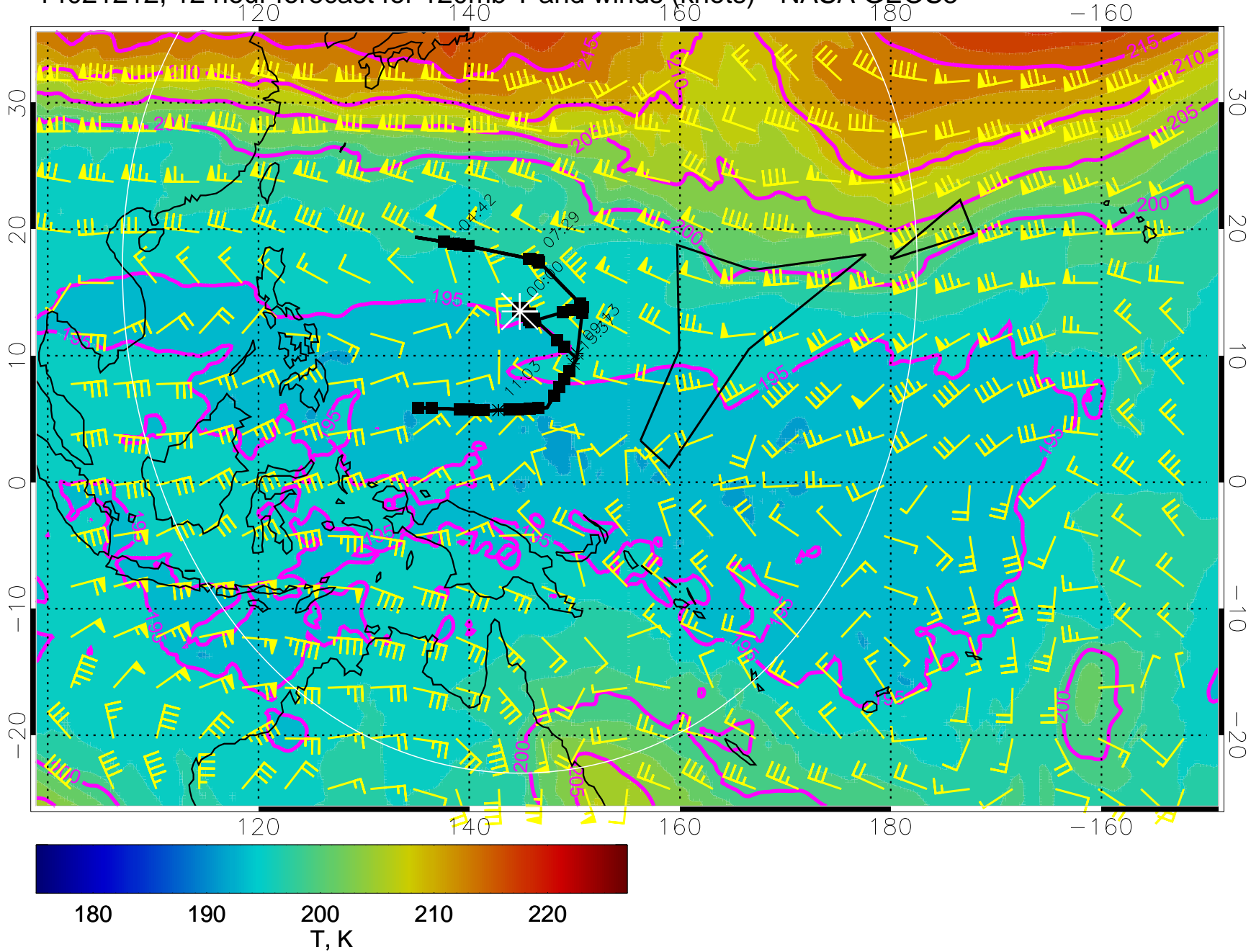


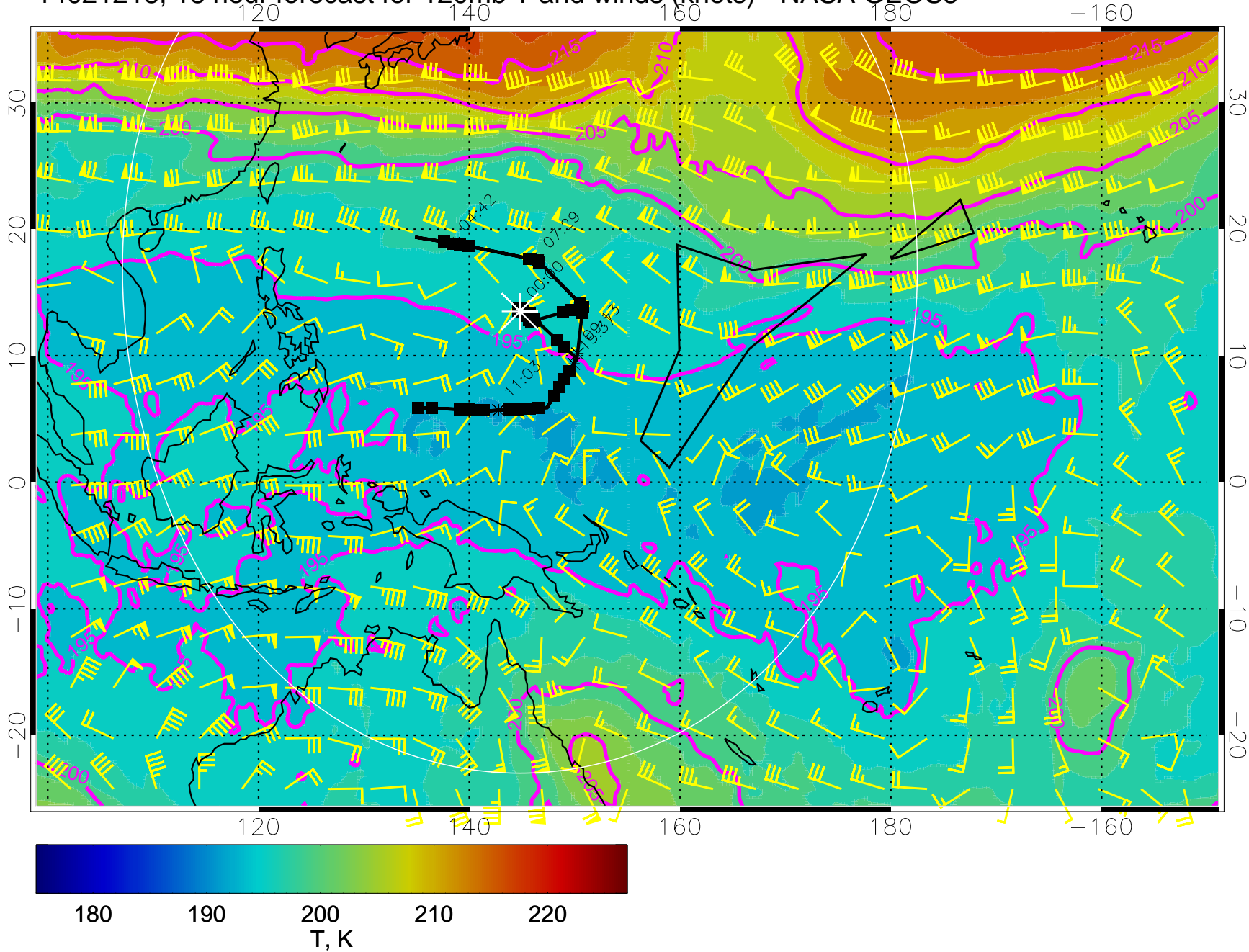
14021206, 6 hour forecast for 120mb T and winds (knots) - NASA GEOS5



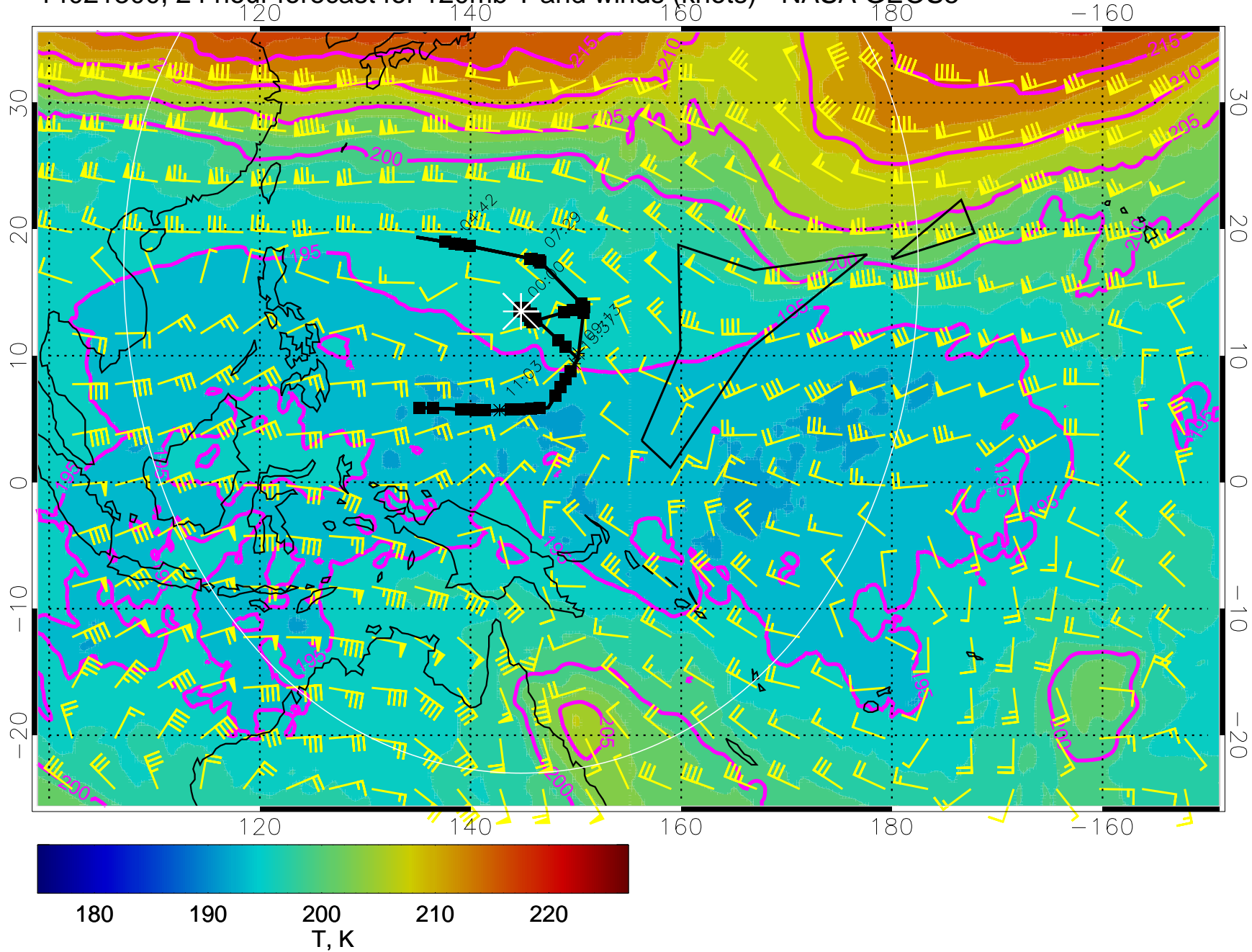
14021212, 12 hour forecast for 120mb T and winds (knots) - NASA GEOS5



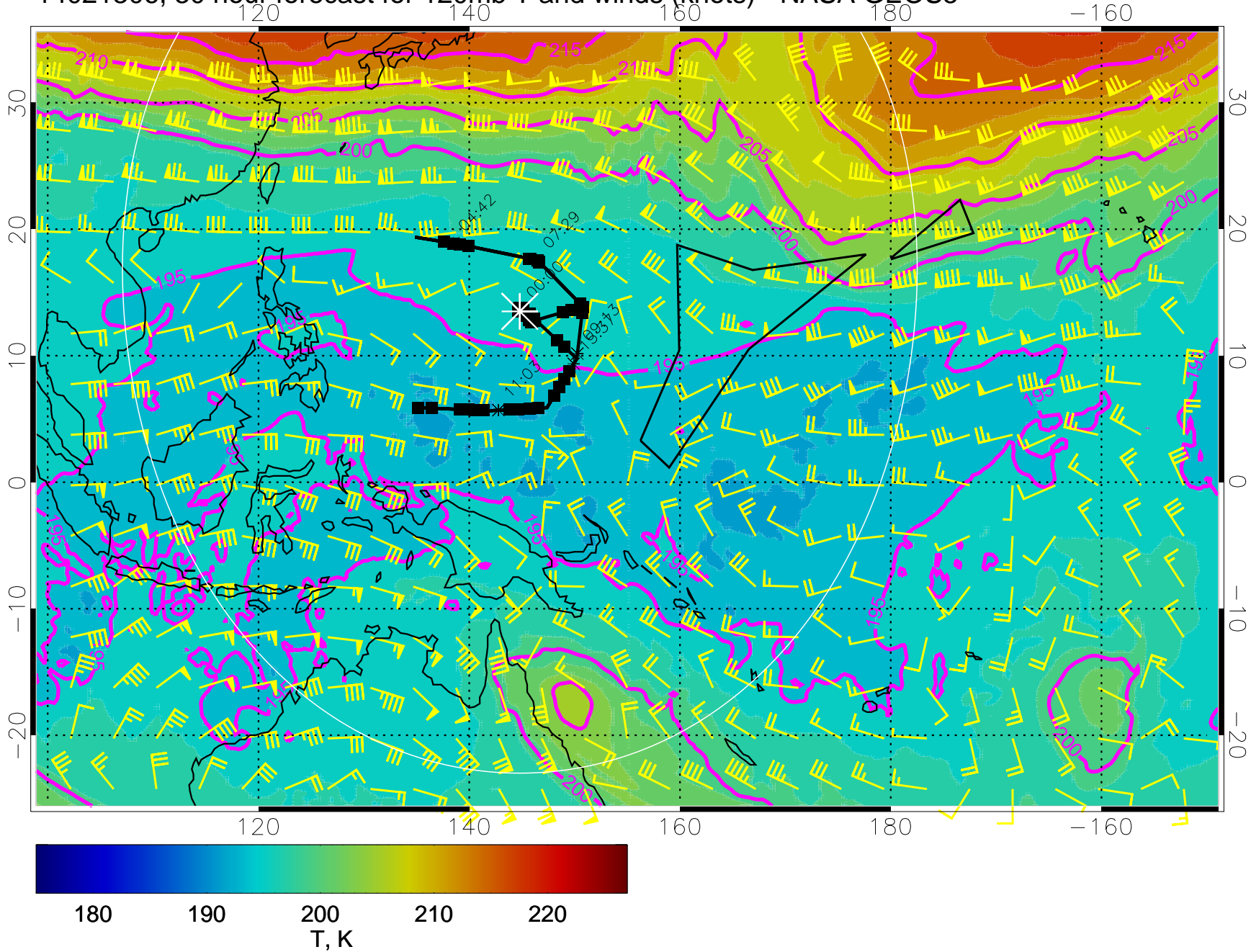
14021218, 18 hour forecast for 120mb T and winds (knots) - NASA GEOS5



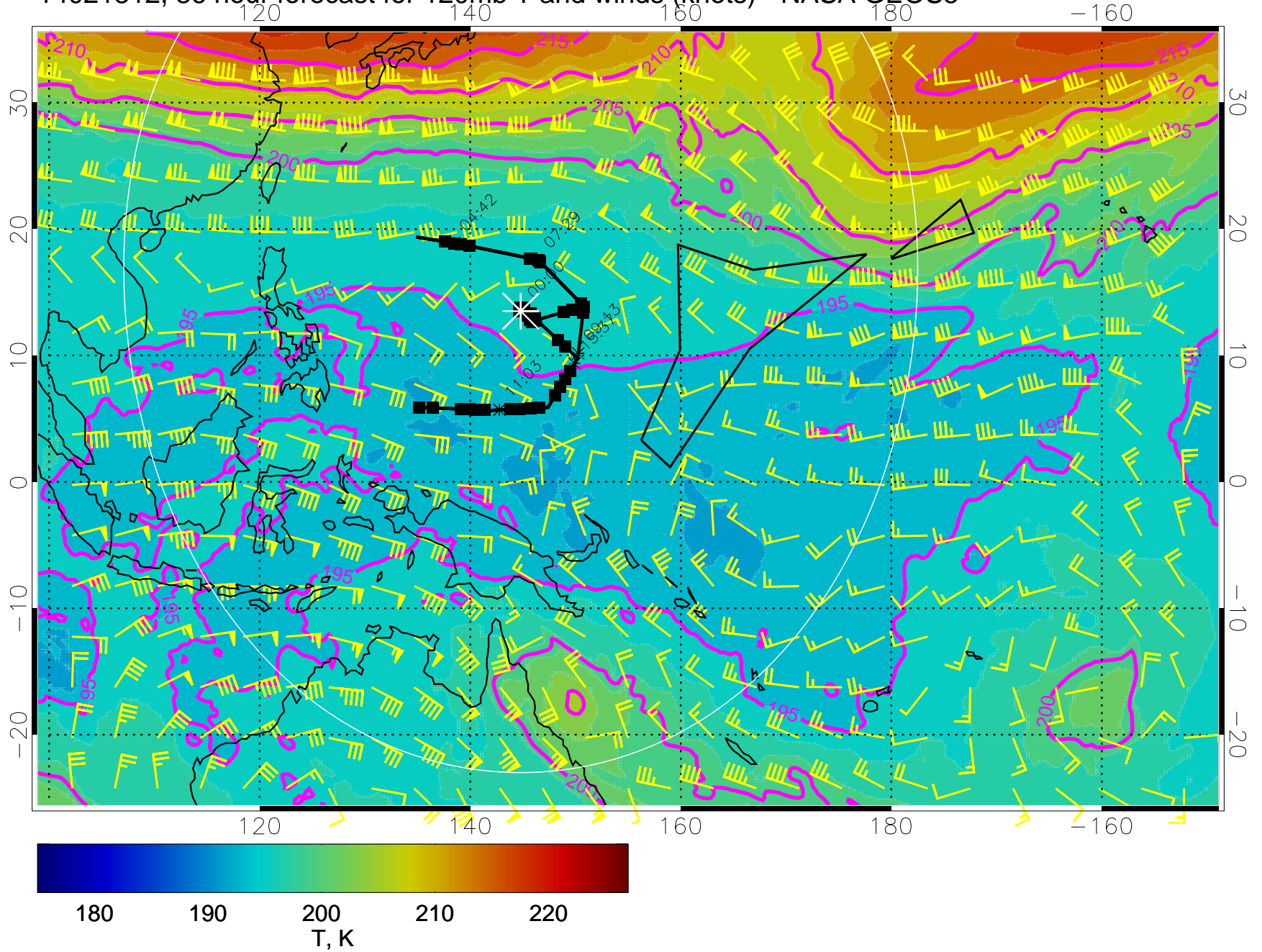
14021300, 24 hour forecast for 120mb T and winds (knots) - NASA GEOS5



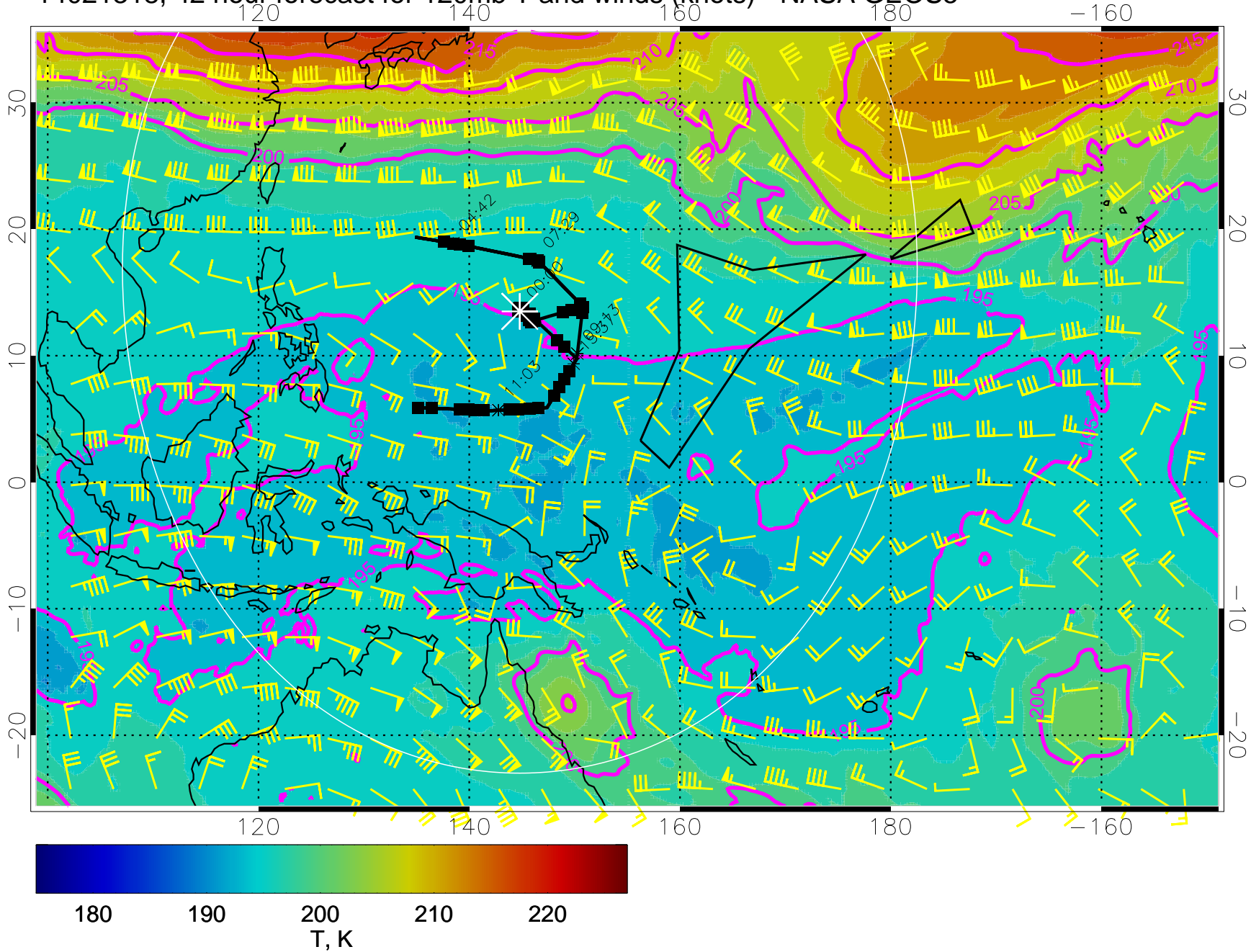
14021306, 30 hour forecast for 120mb T and winds (knots) - NASA GEOS5



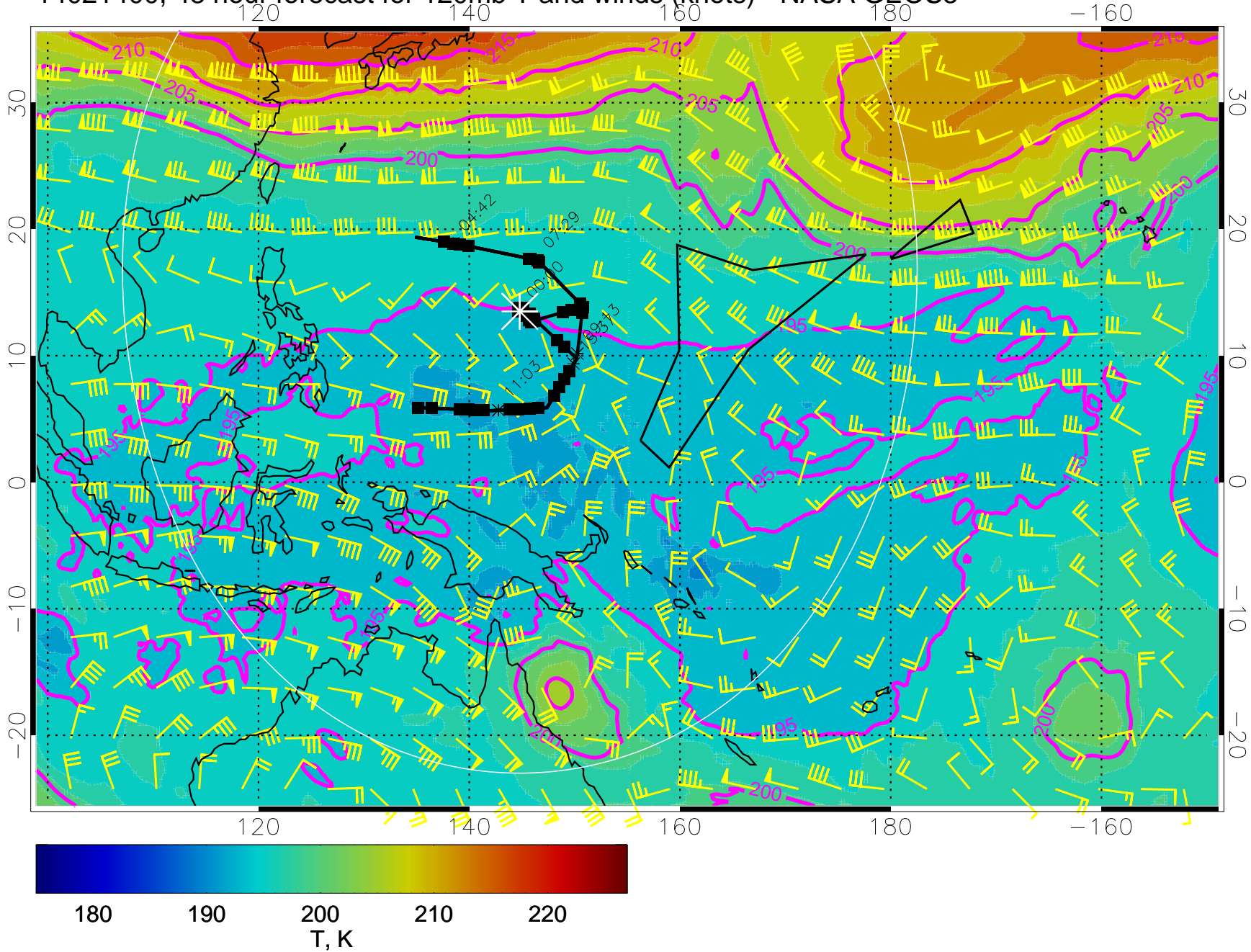
14021312, 36 hour forecast for 120mb T and winds (knots) - NASA GEOS5



14021318, 42 hour forecast for 120mb T and winds (knots) - NASA GEOS5

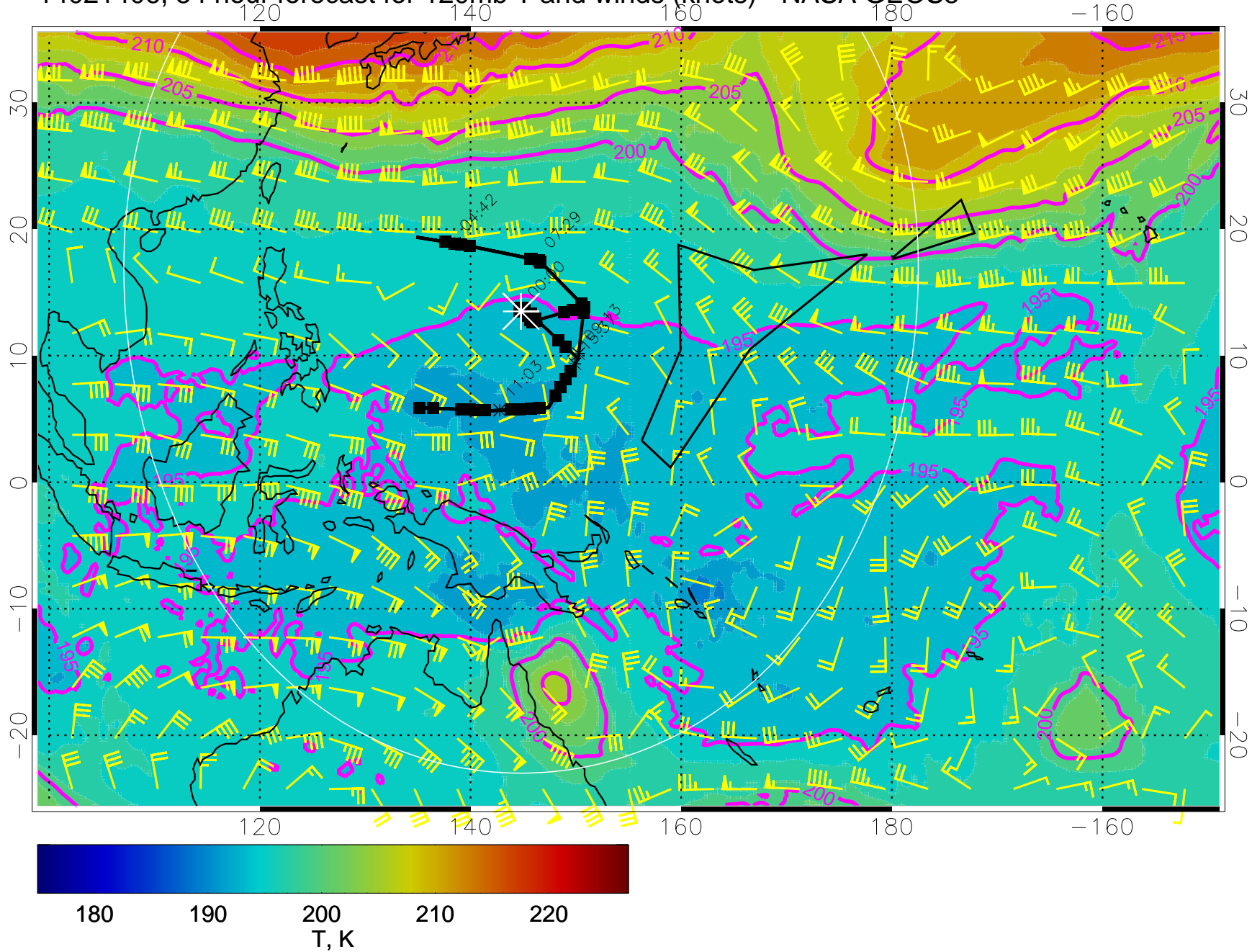


14021400, 48 hour forecast for 120mb T and winds (knots) - NASA GEOS5

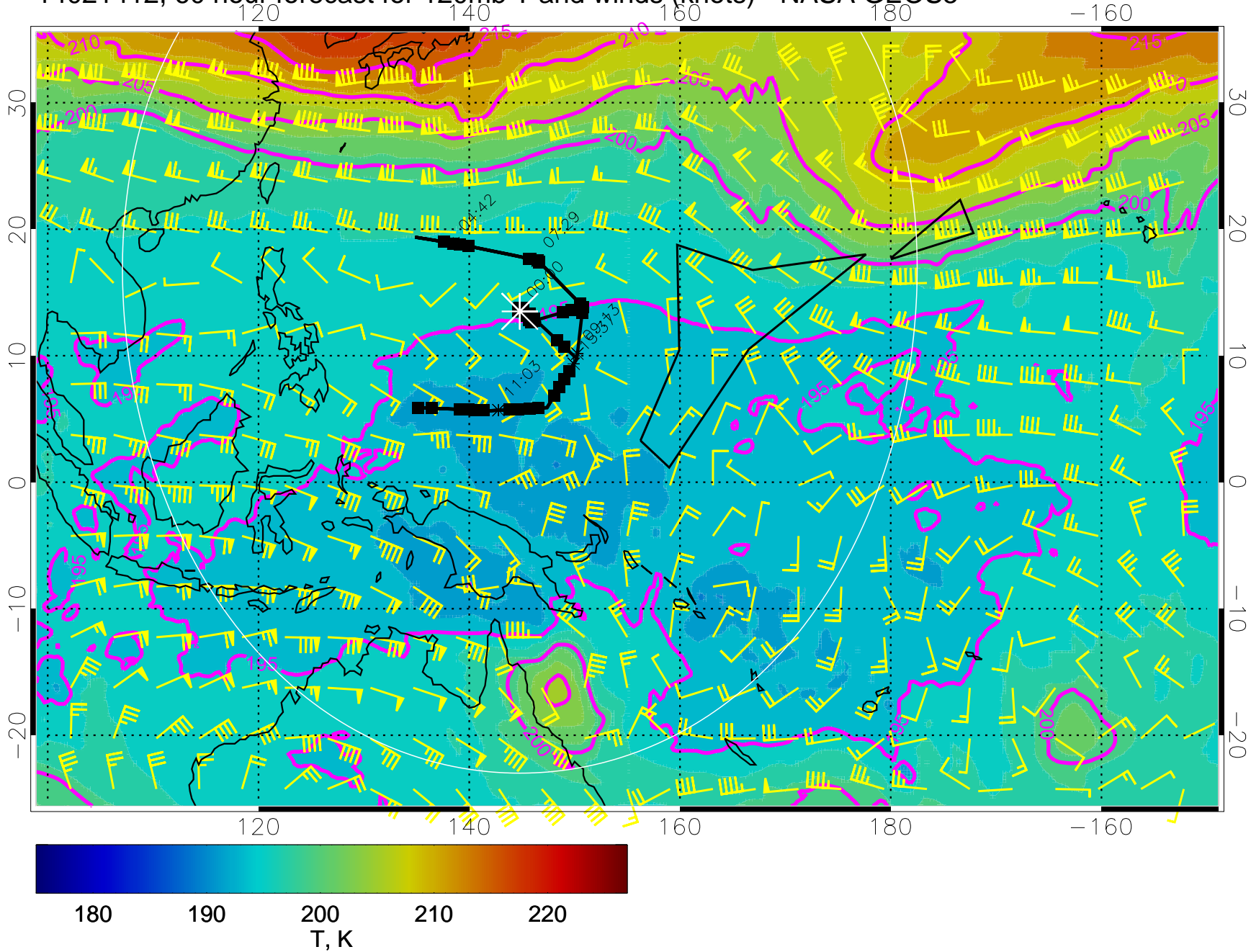




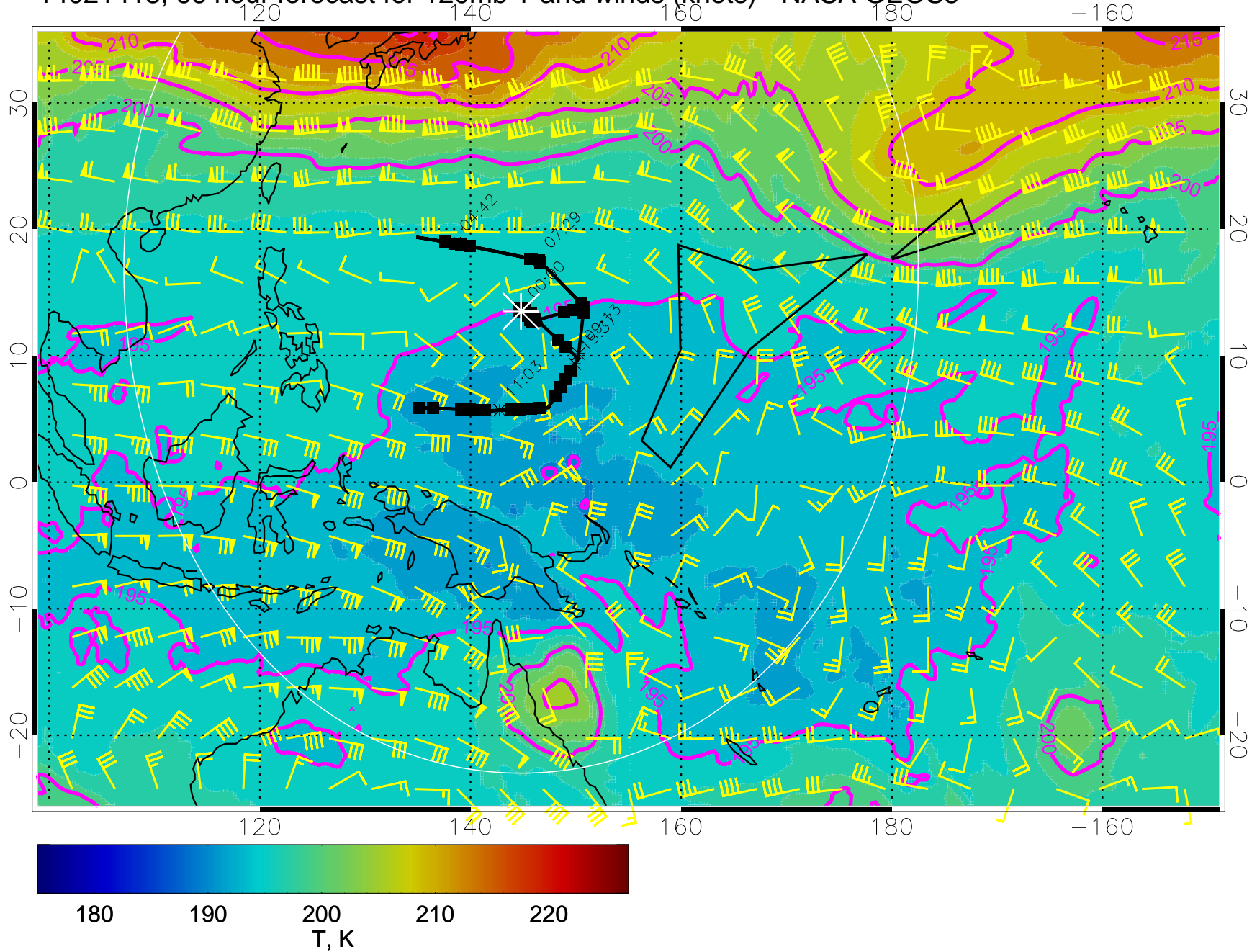
14021406, 54 hour forecast for 120mb T and winds (knots) - NASA GEOS5



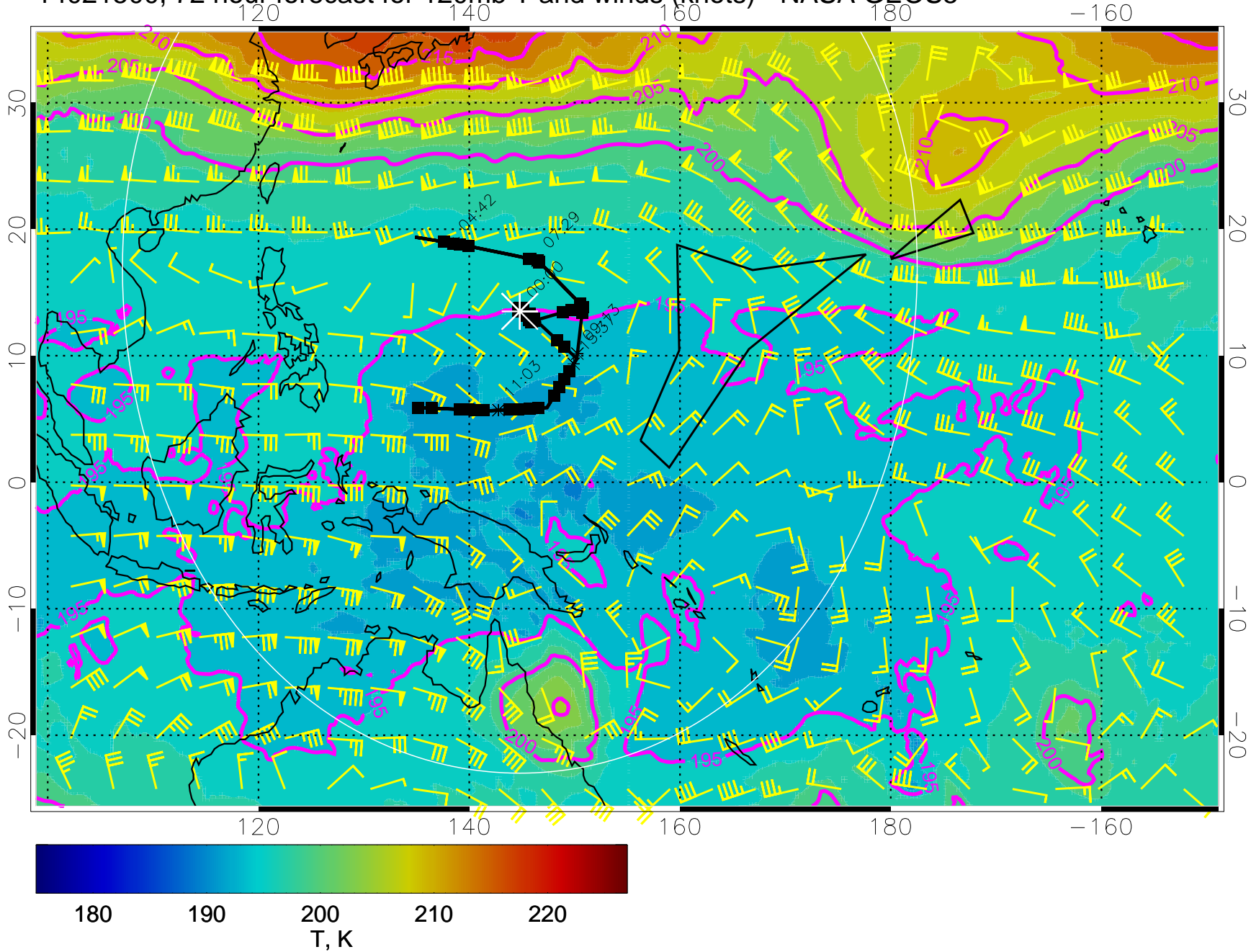
14021412, 60 hour forecast for 120mb T and winds (knots) - NASA GEOS5



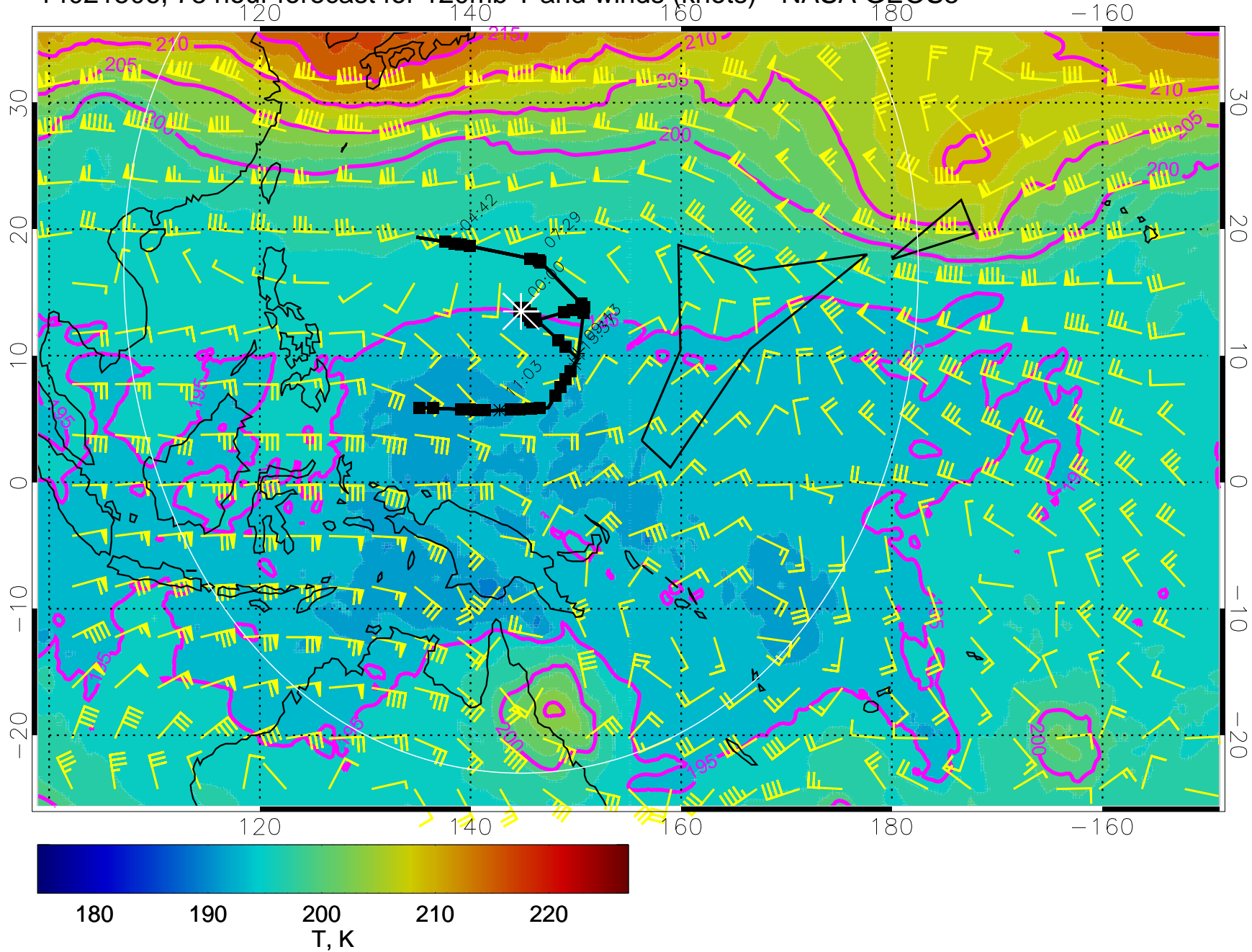
14021418, 66 hour forecast for 120mb T and winds (knots) - NASA GEOS5



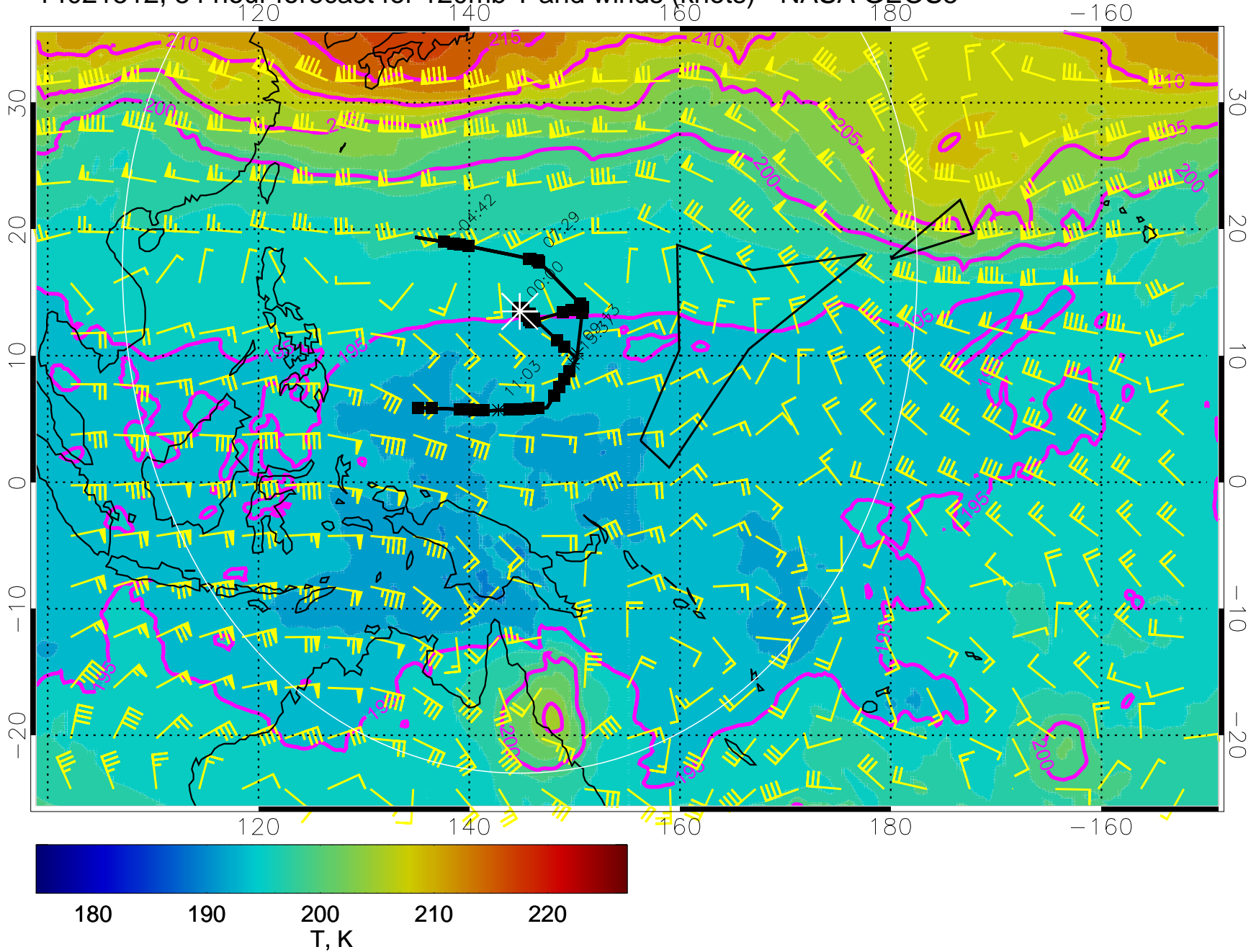
14021500, 72 hour forecast for 120mb T and winds (knots) - NASA GEOS5



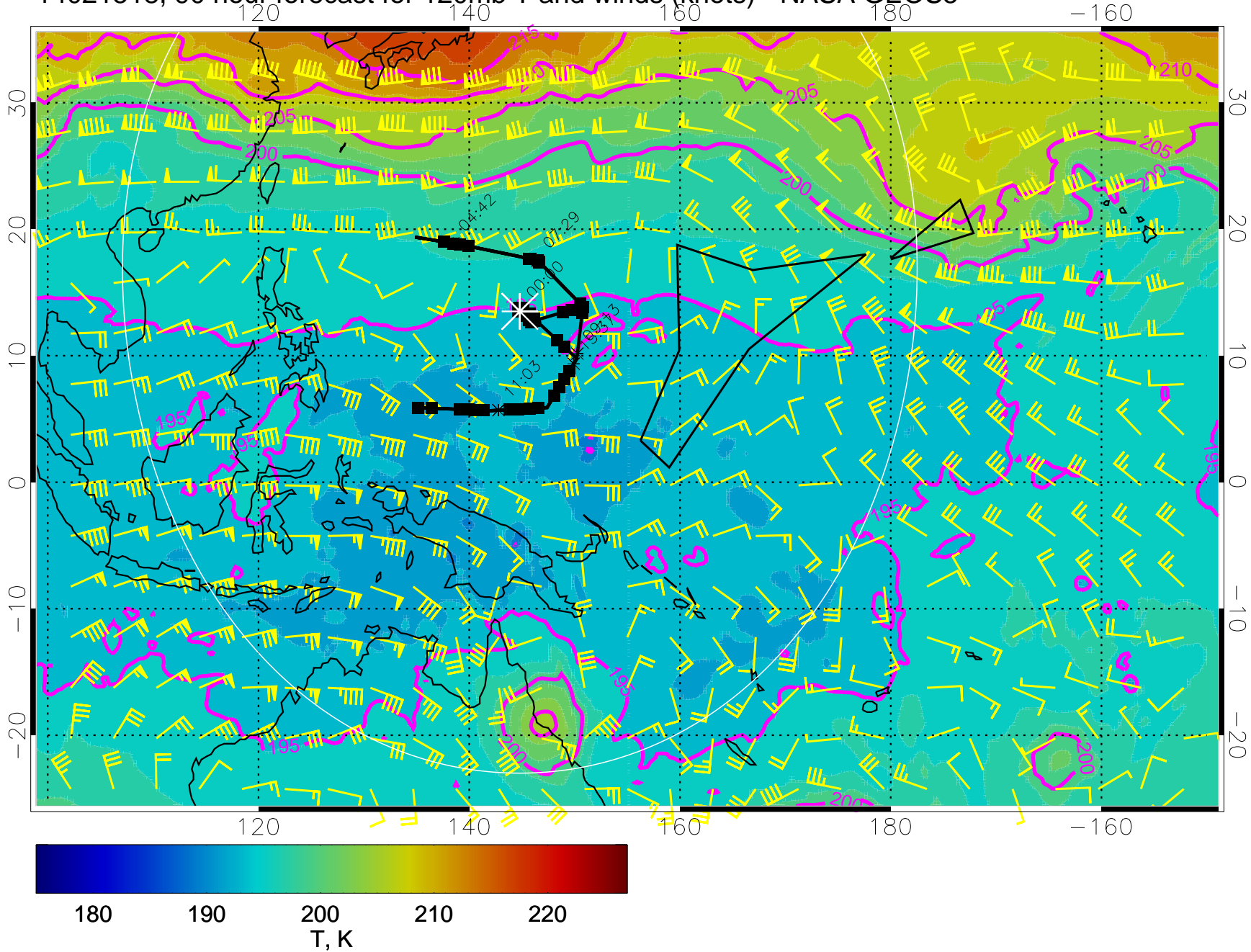
14021506, 78 hour forecast for 120mb T and winds (knots) - NASA GEOS5



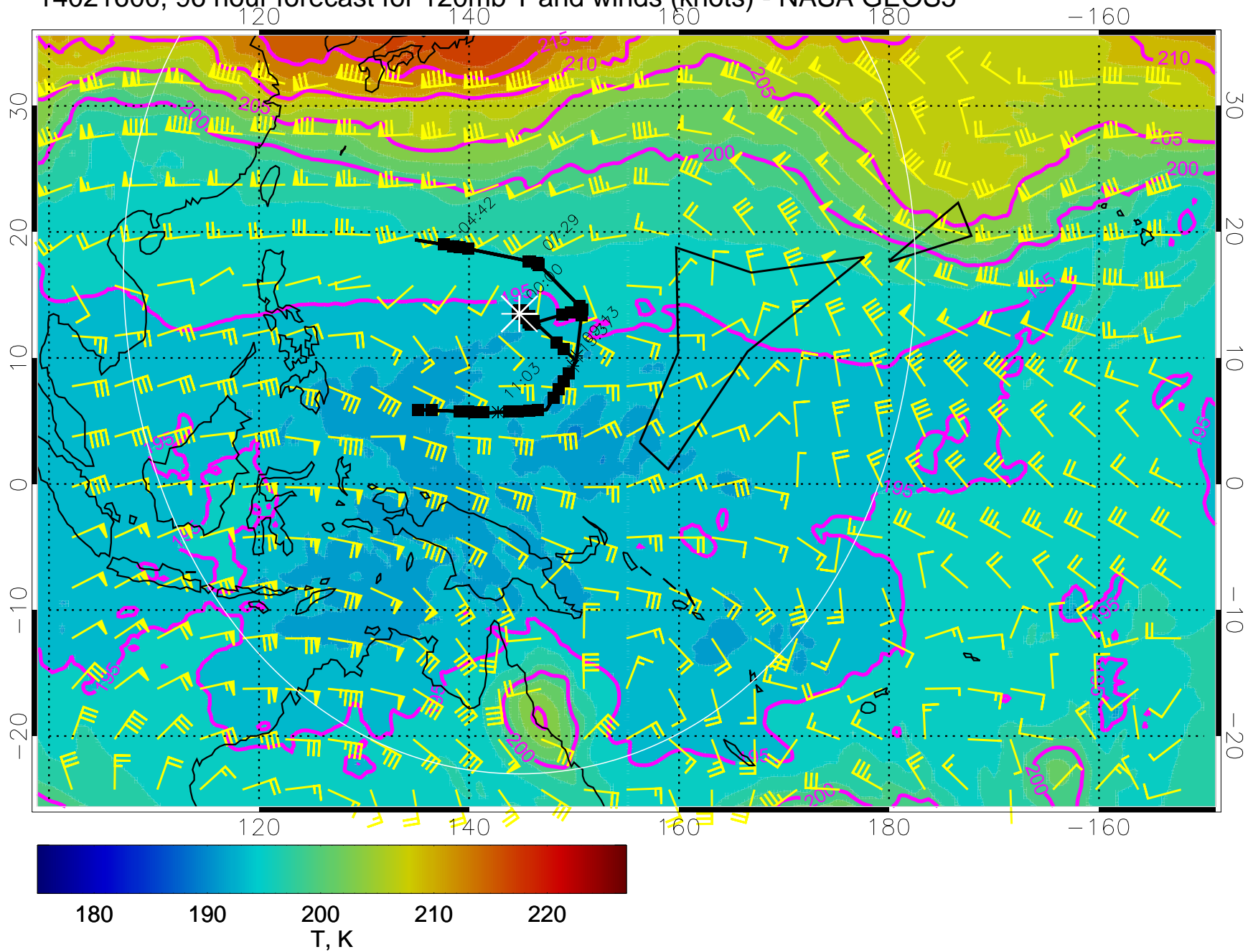
14021512, 84 hour forecast for 120mb T and winds (knots) - NASA GEOS5



14021518, 90 hour forecast for 120mb T and winds (knots) - NASA GEOS5

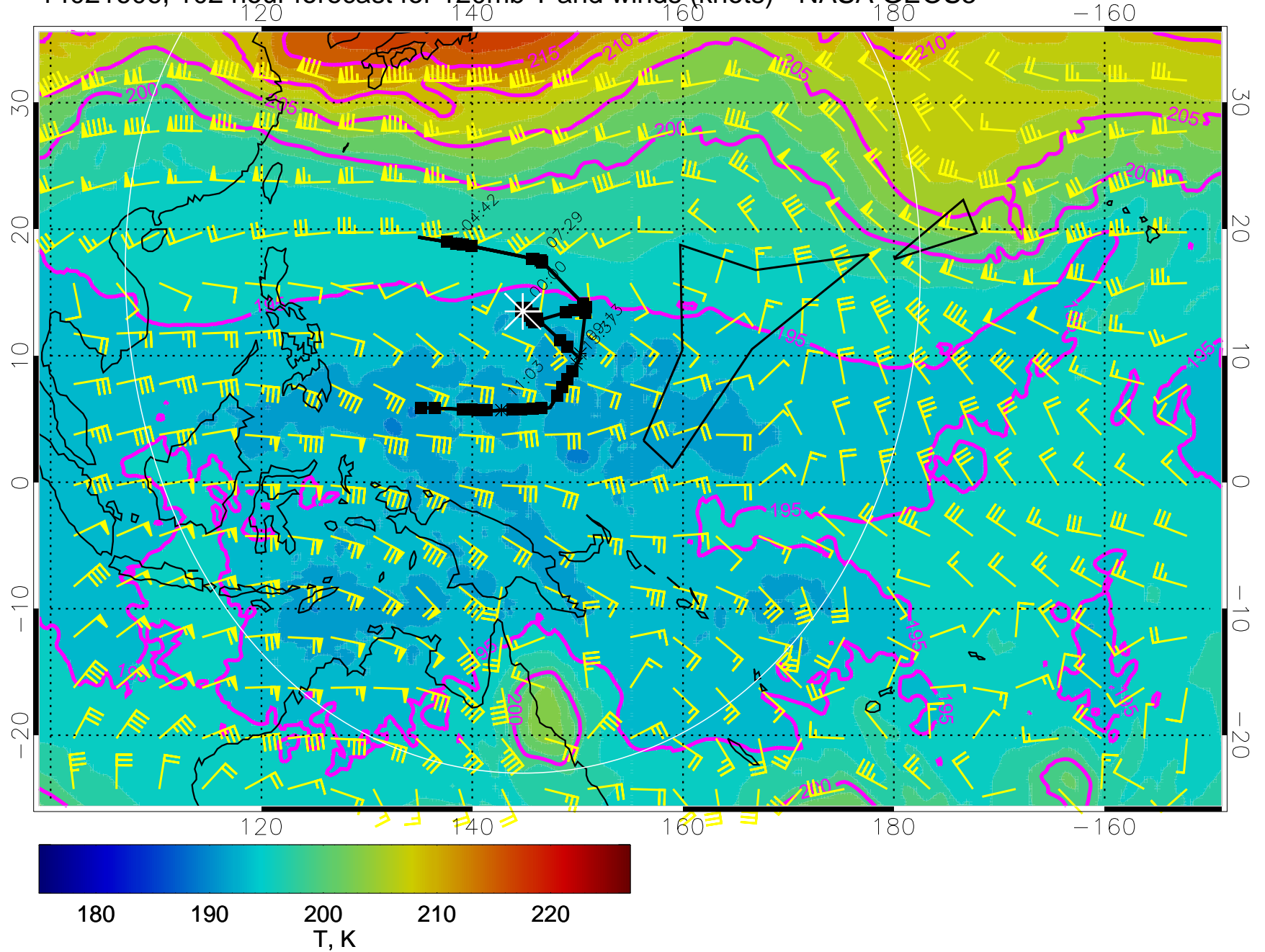


14021600, 96 hour forecast for 120mb T and winds (knots) - NASA GEOS5

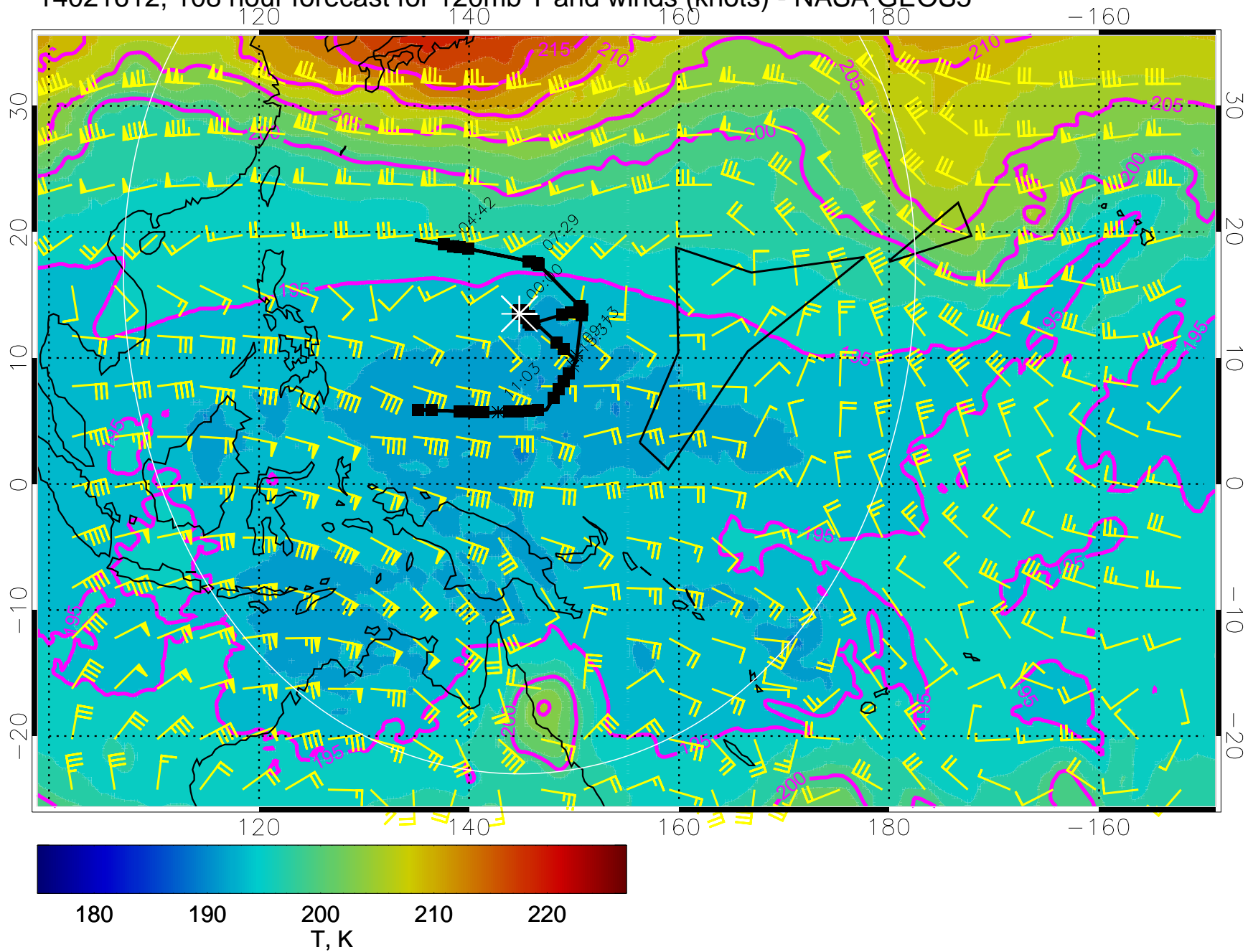




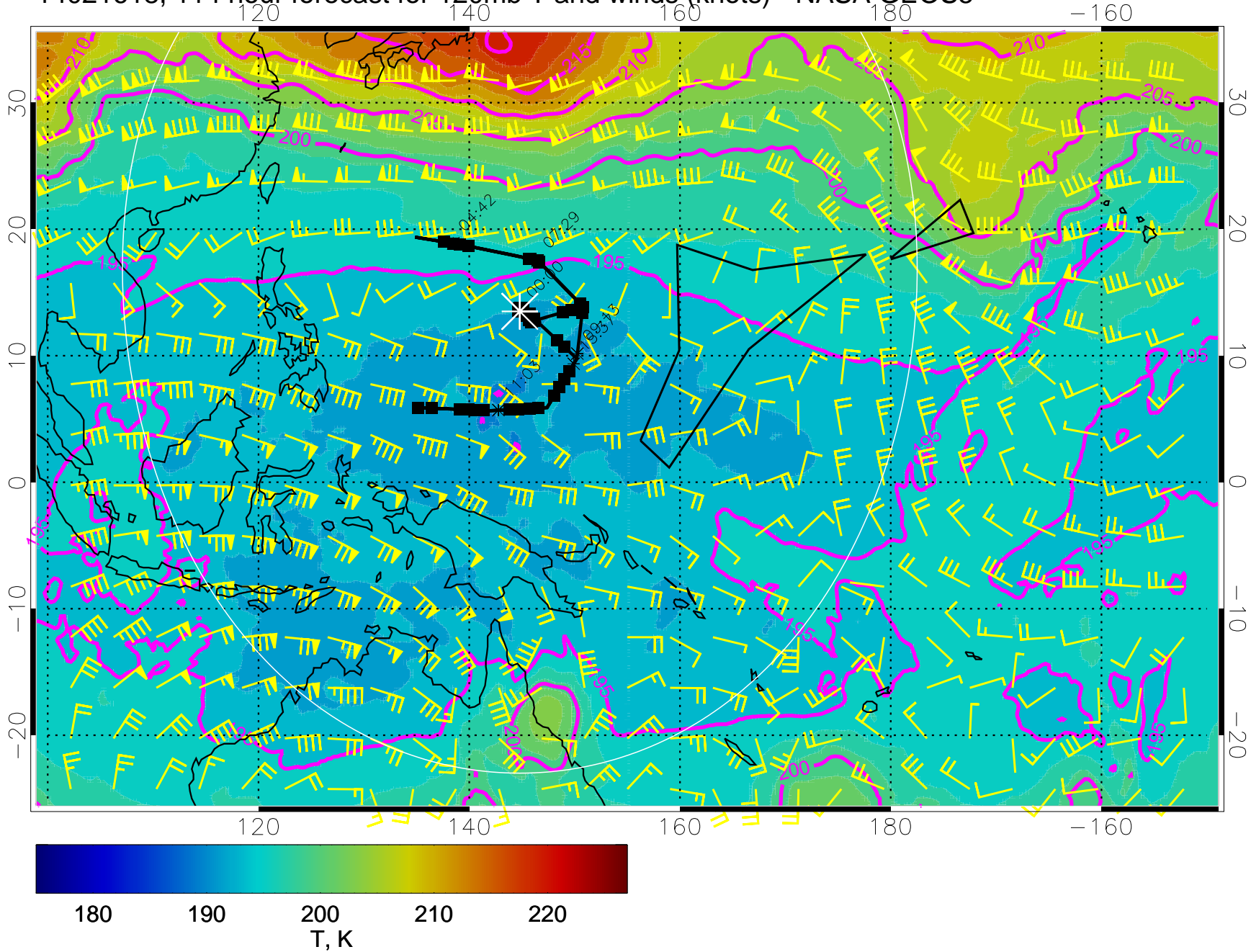
14021606, 102 hour forecast for 120mb T and winds (knots) - NASA GEOS5



14021612, 108 hour forecast for 120mb T and winds (knots) - NASA GEOS5



14021618, 114 hour forecast for 120mb T and winds (knots) - NASA GEOS5



14021700, 120 hour forecast for 120mb T and winds (knots) - NASA GEOS5

