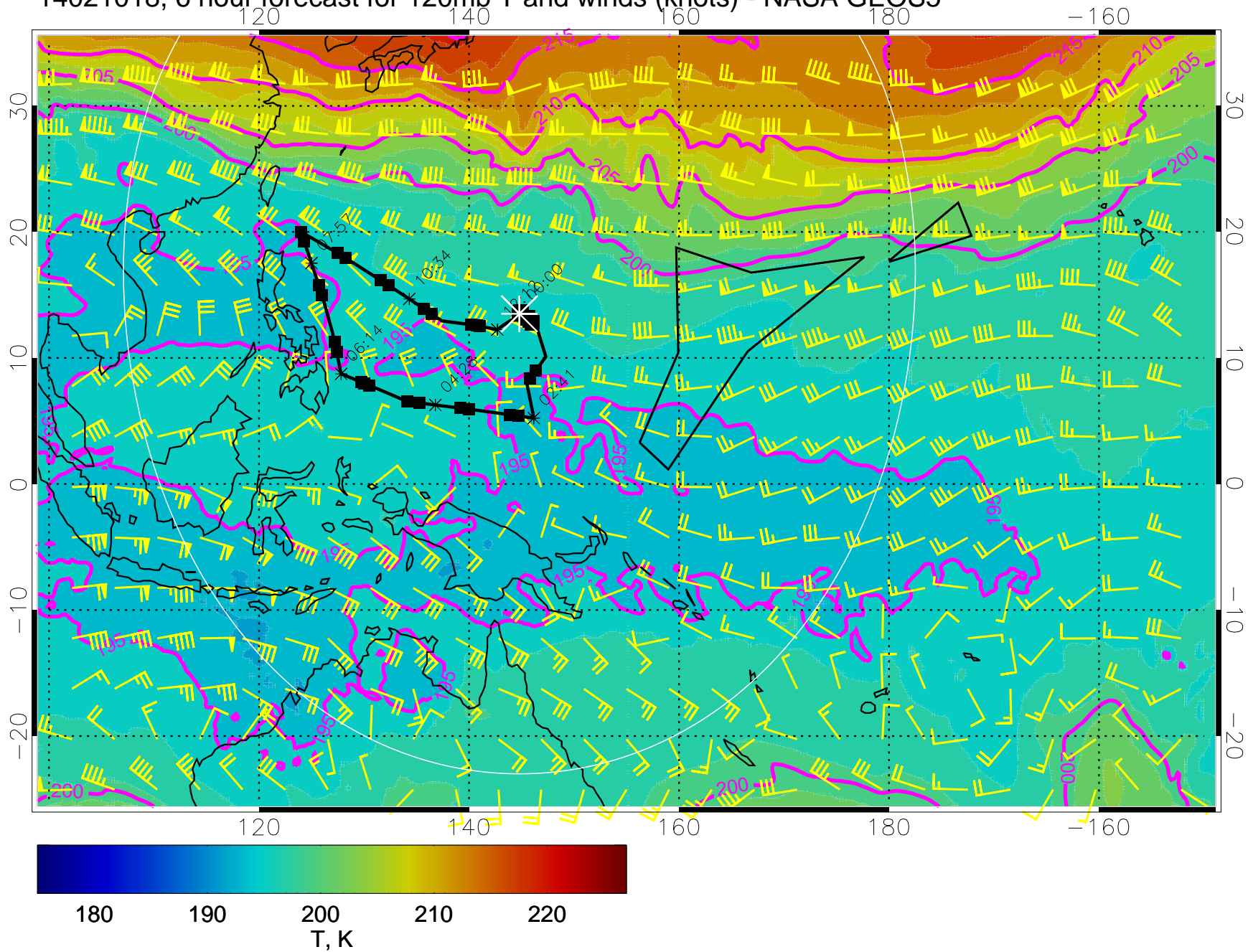
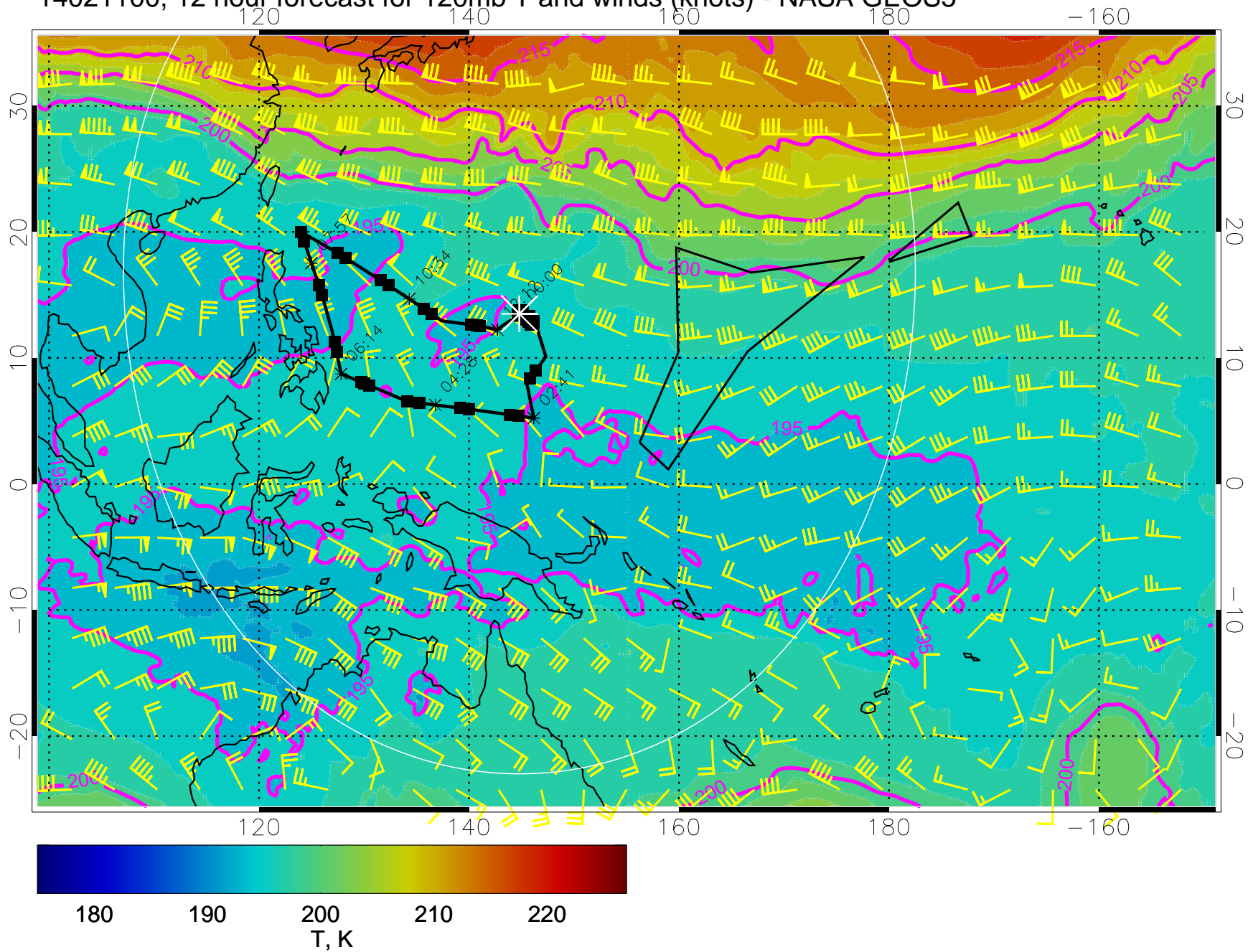


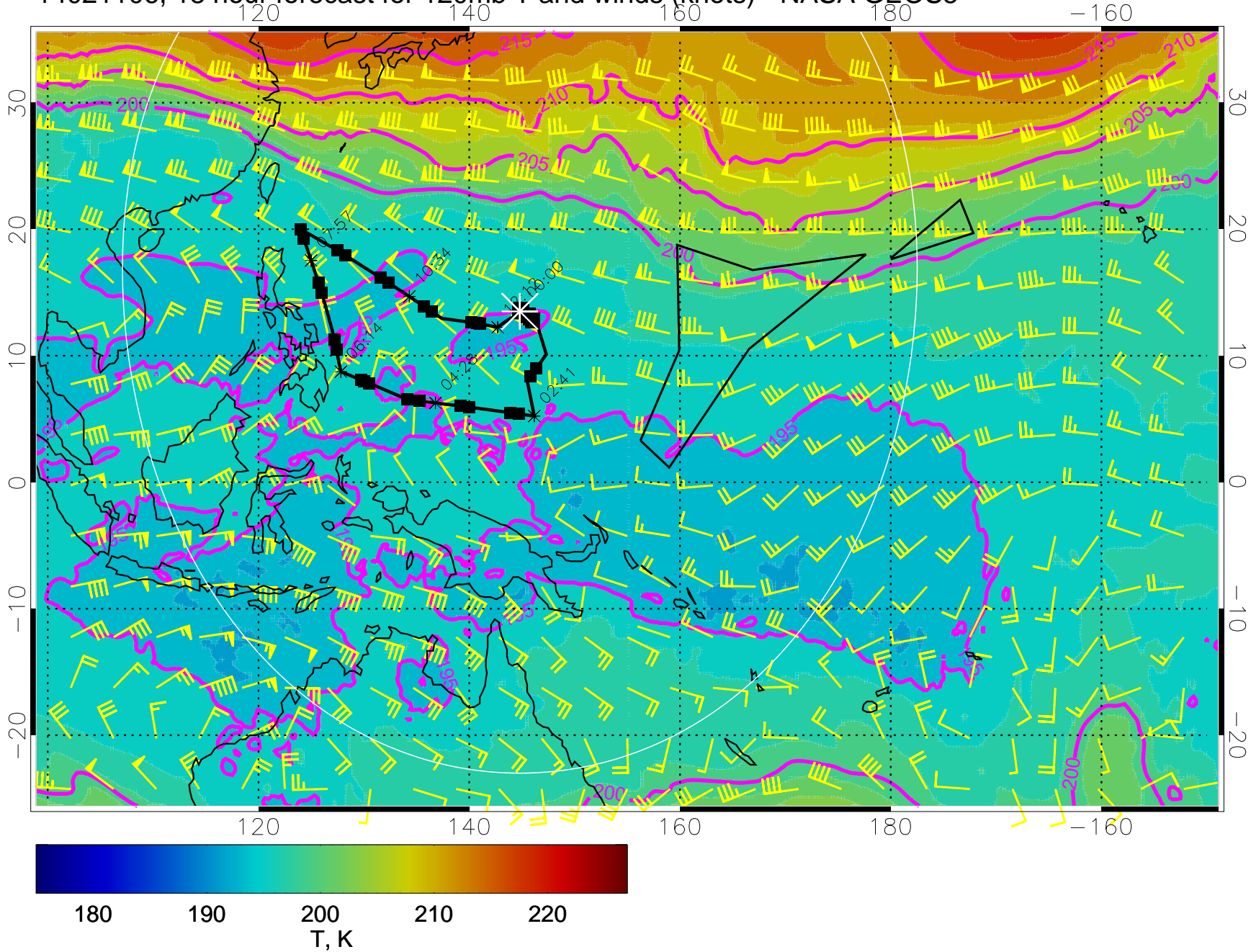
14021018, 6 hour forecast for 120mb T and winds (knots) - NASA GEOS5



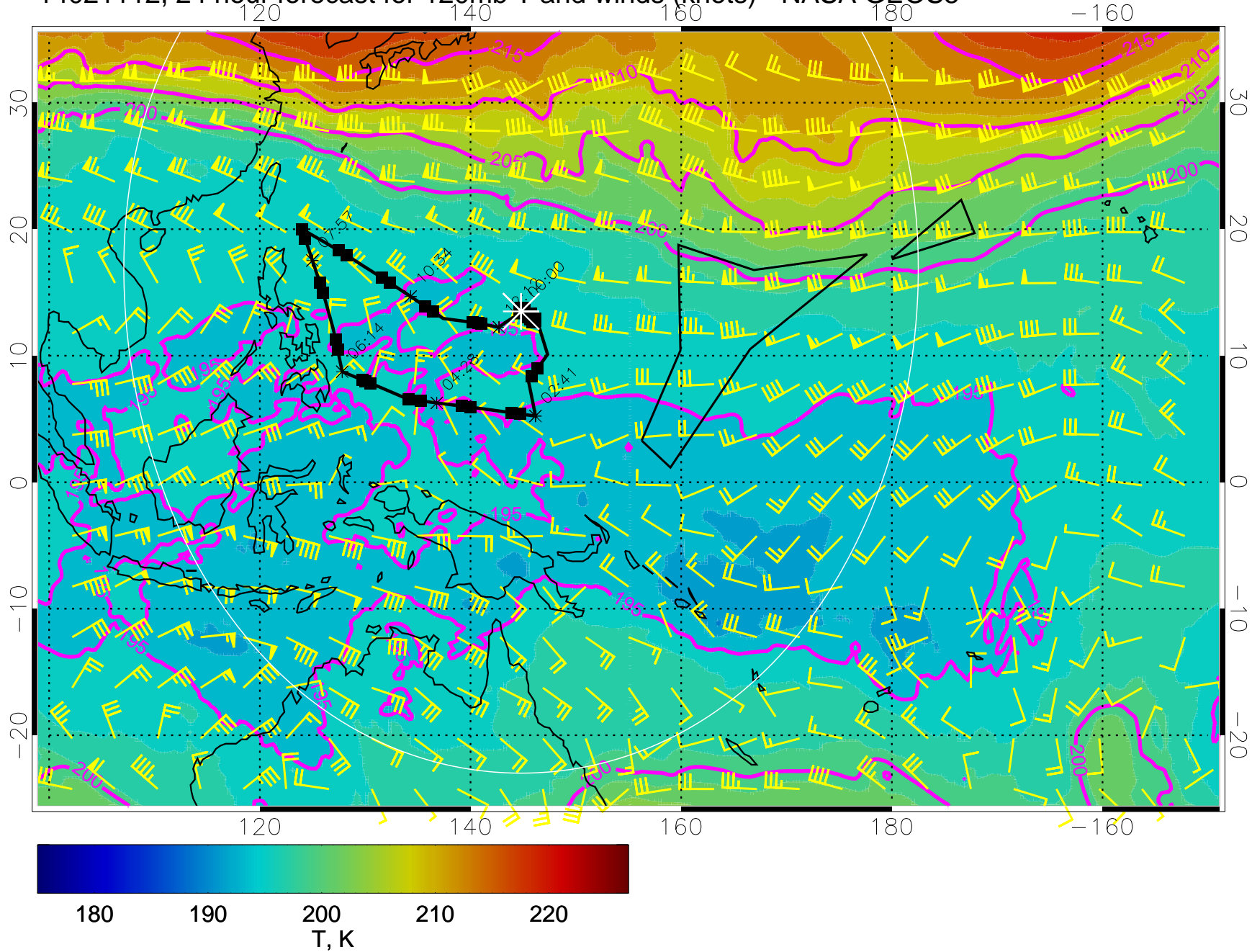
14021100, 12 hour forecast for 120mb T and winds (knots) - NASA GEOS5



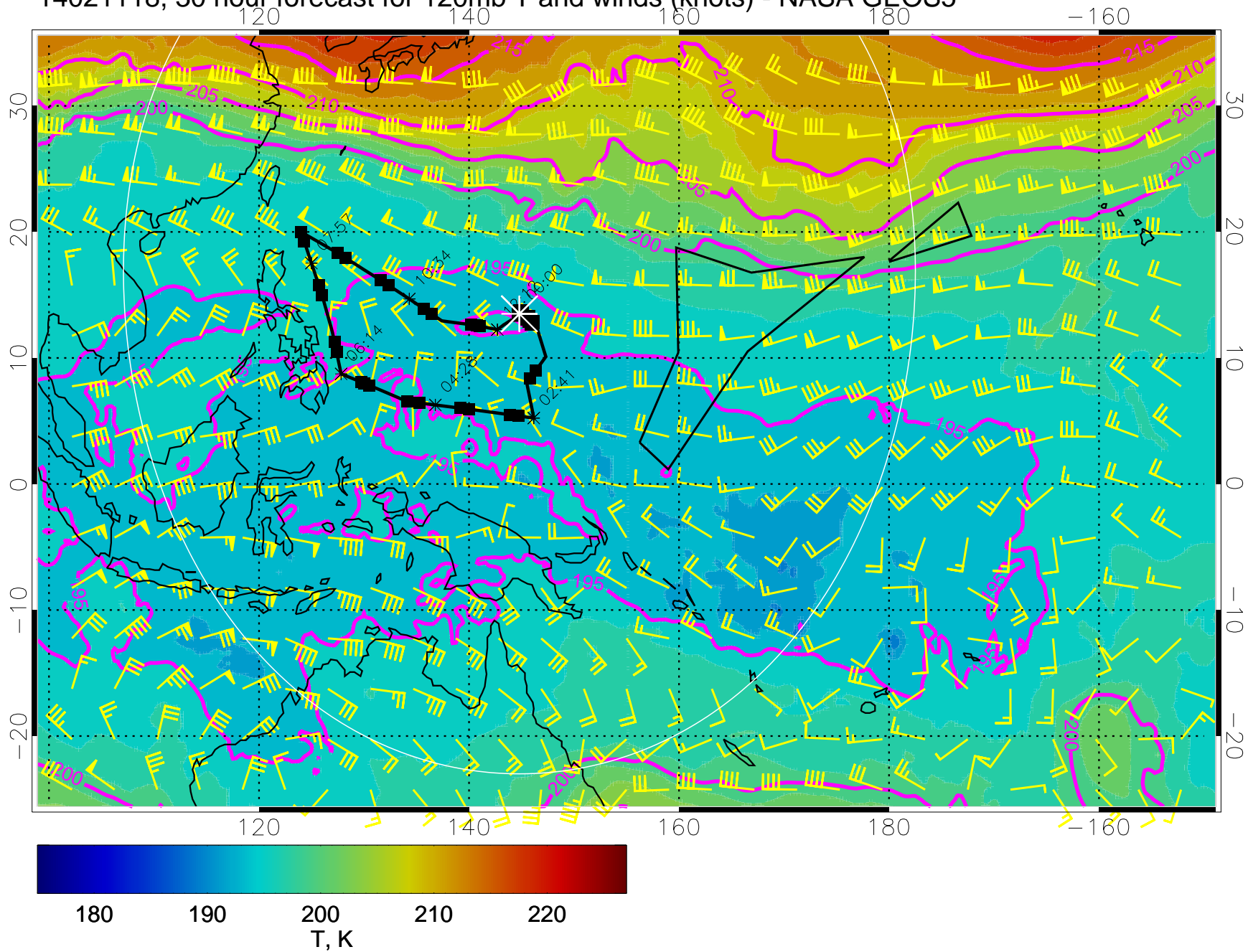
14021106, 18 hour forecast for 120mb T and winds (knots) - NASA GEOS5



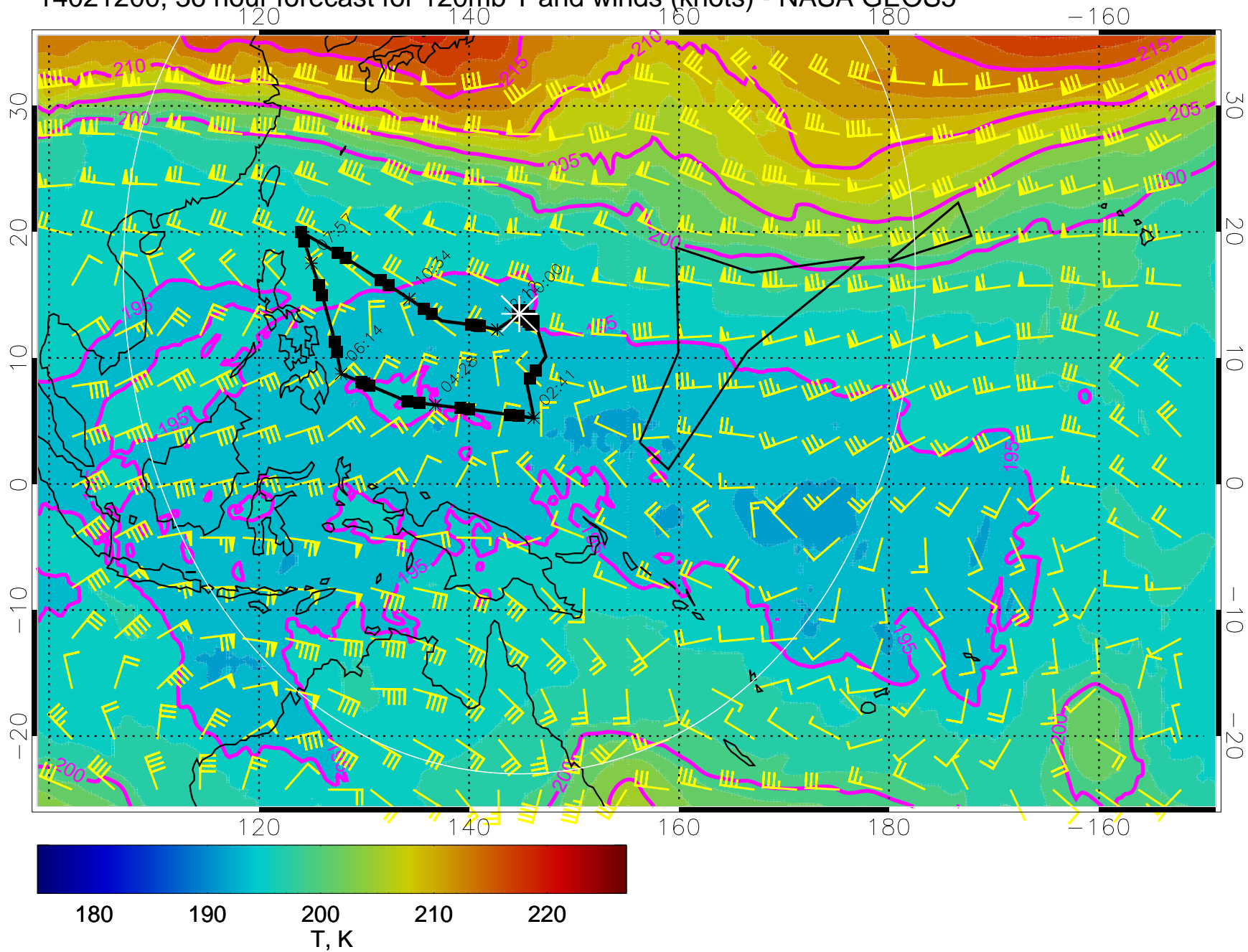
14021112, 24 hour forecast for 120mb T and winds (knots) - NASA GEOS5



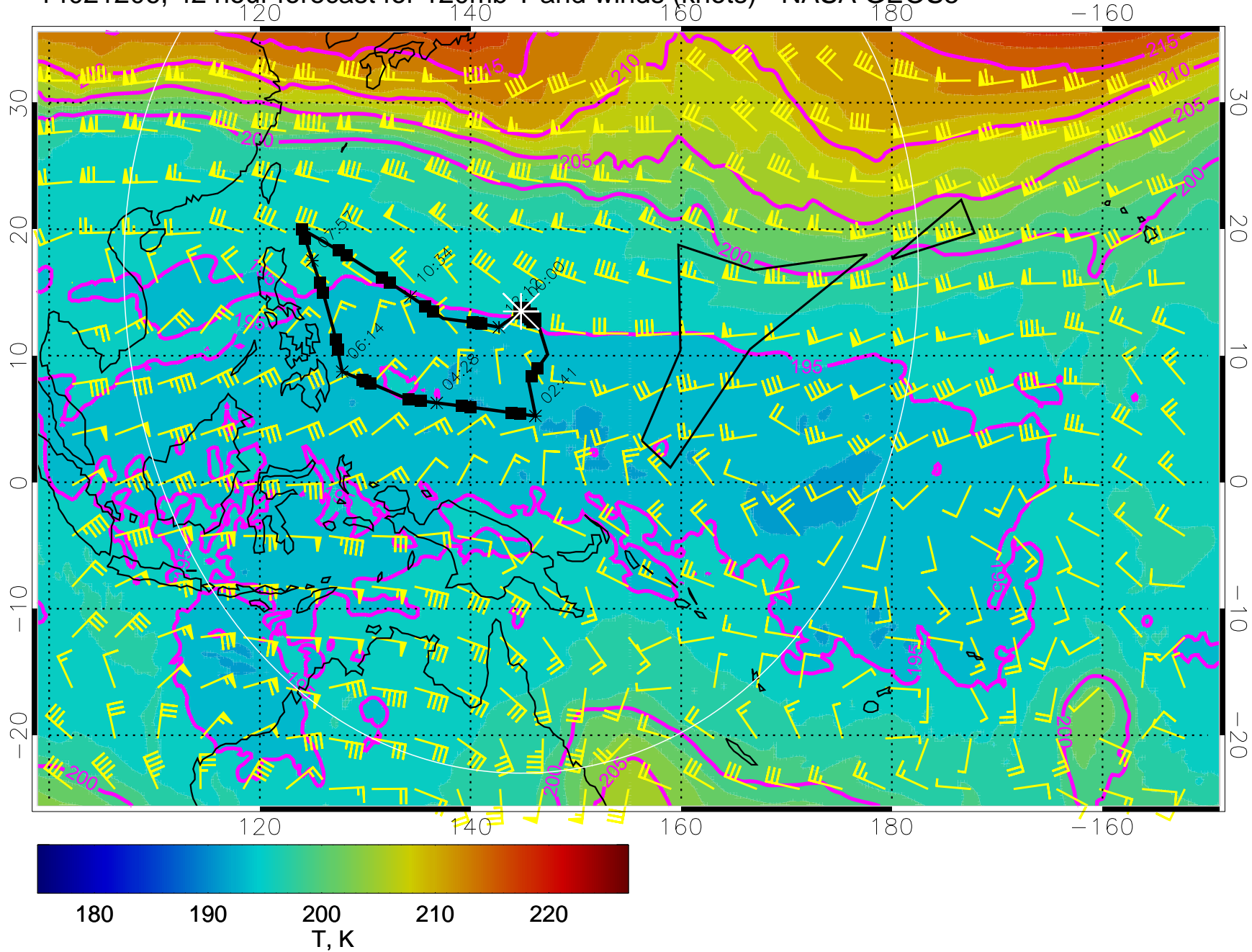
14021118, 30 hour forecast for 120mb T and winds (knots) - NASA GEOS5



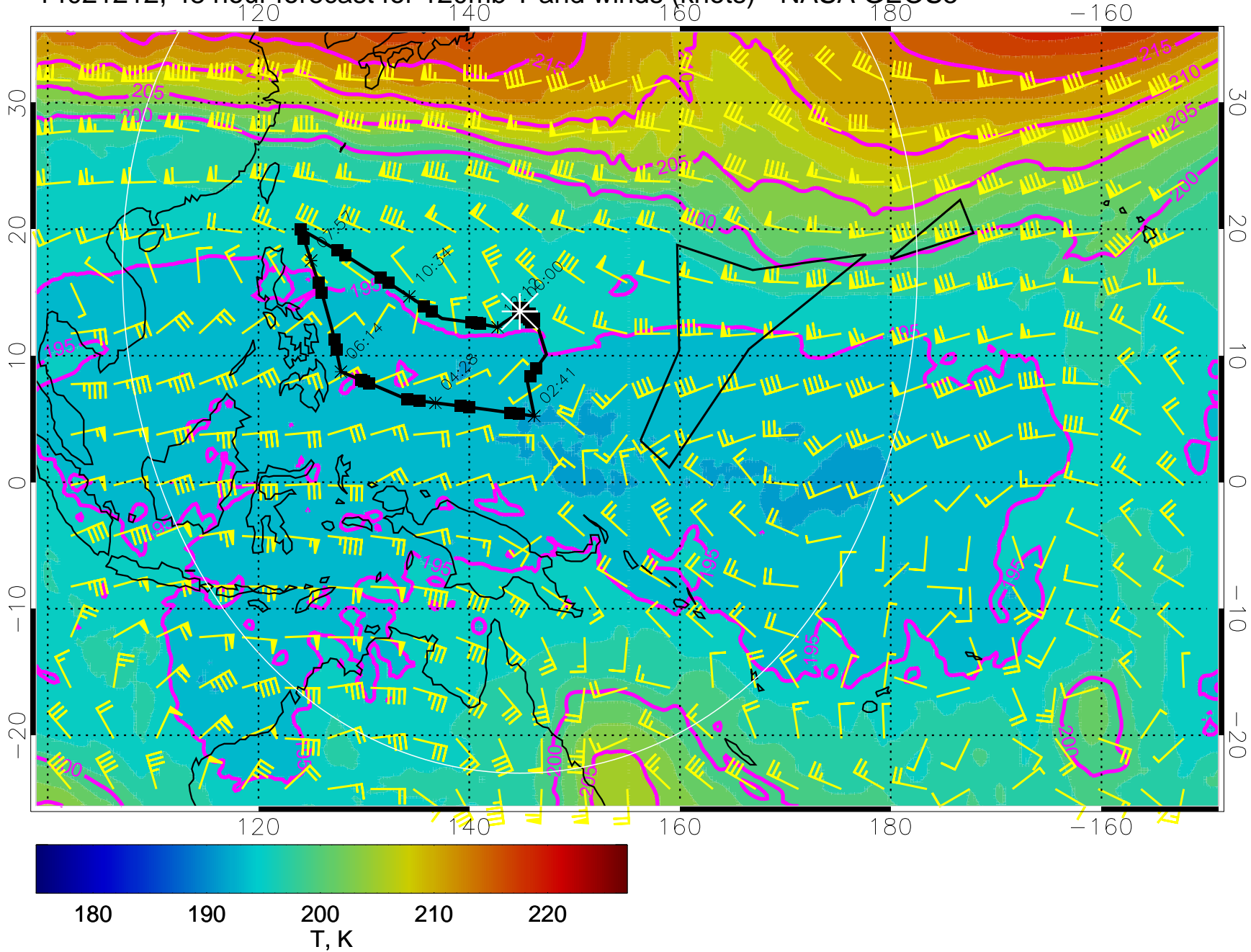
14021200, 36 hour forecast for 120mb T and winds (knots) - NASA GEOS5



14021206, 42 hour forecast for 120mb T and winds (knots) - NASA GEOS5

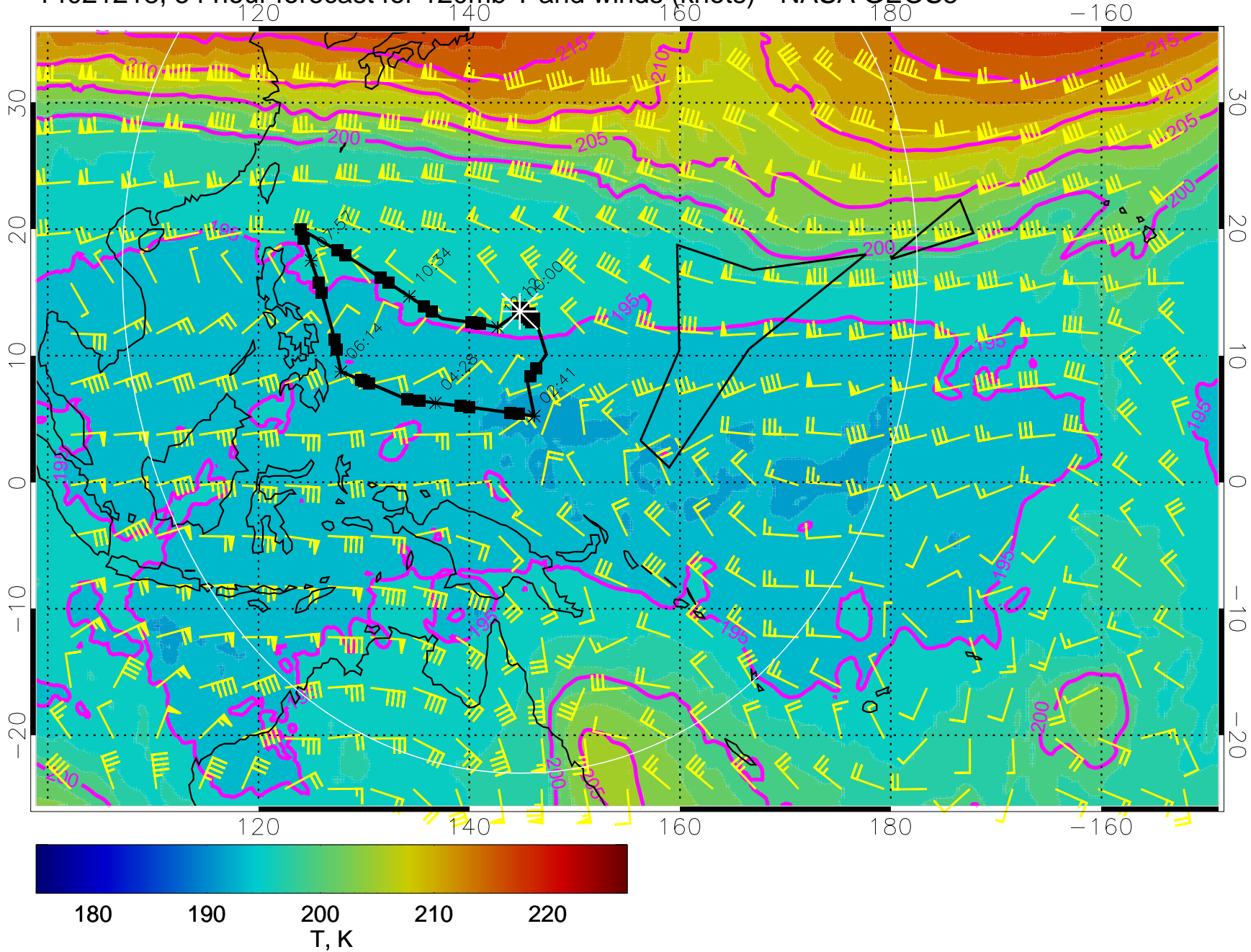


14021212, 48 hour forecast for 120mb T and winds (knots) - NASA GEOS5

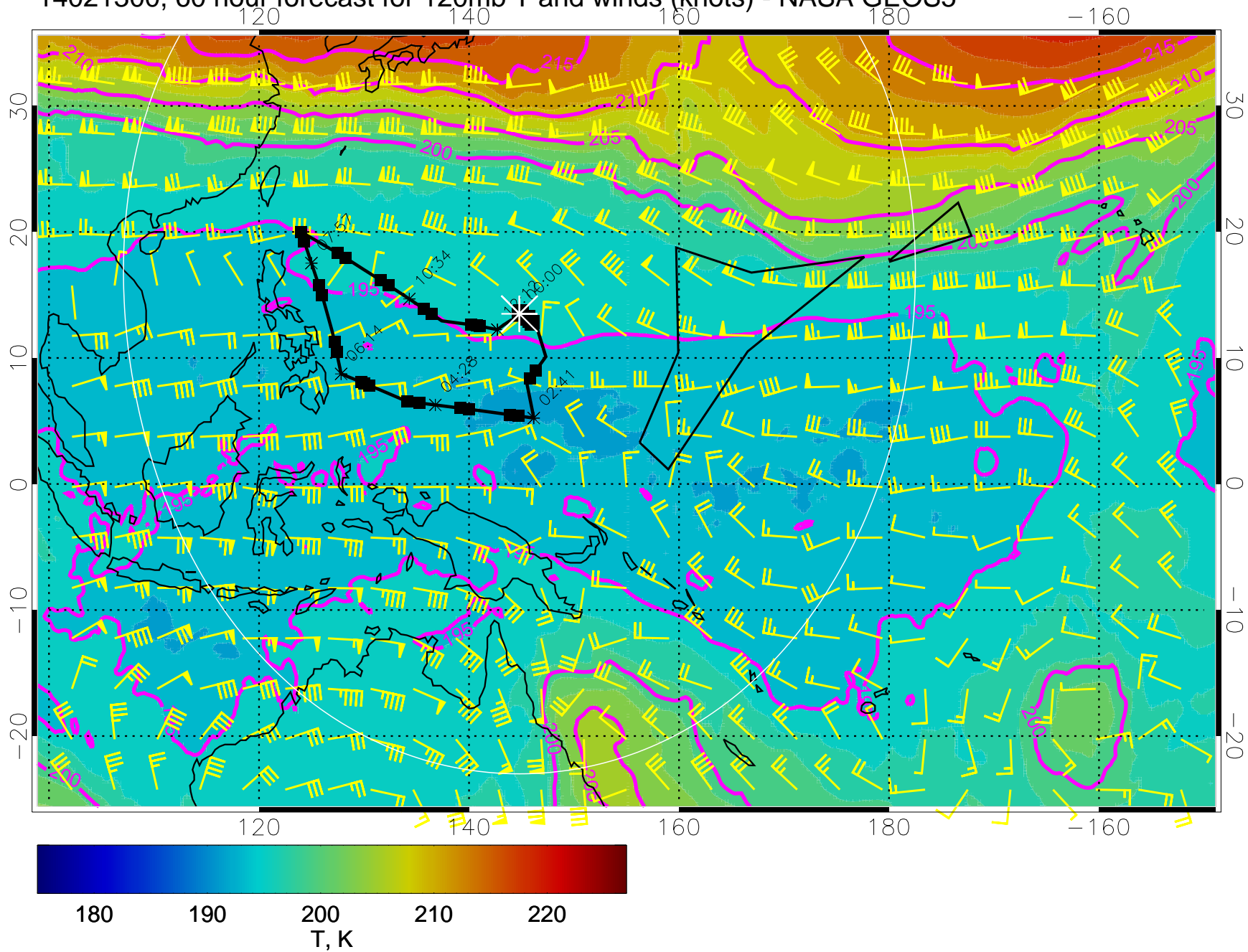




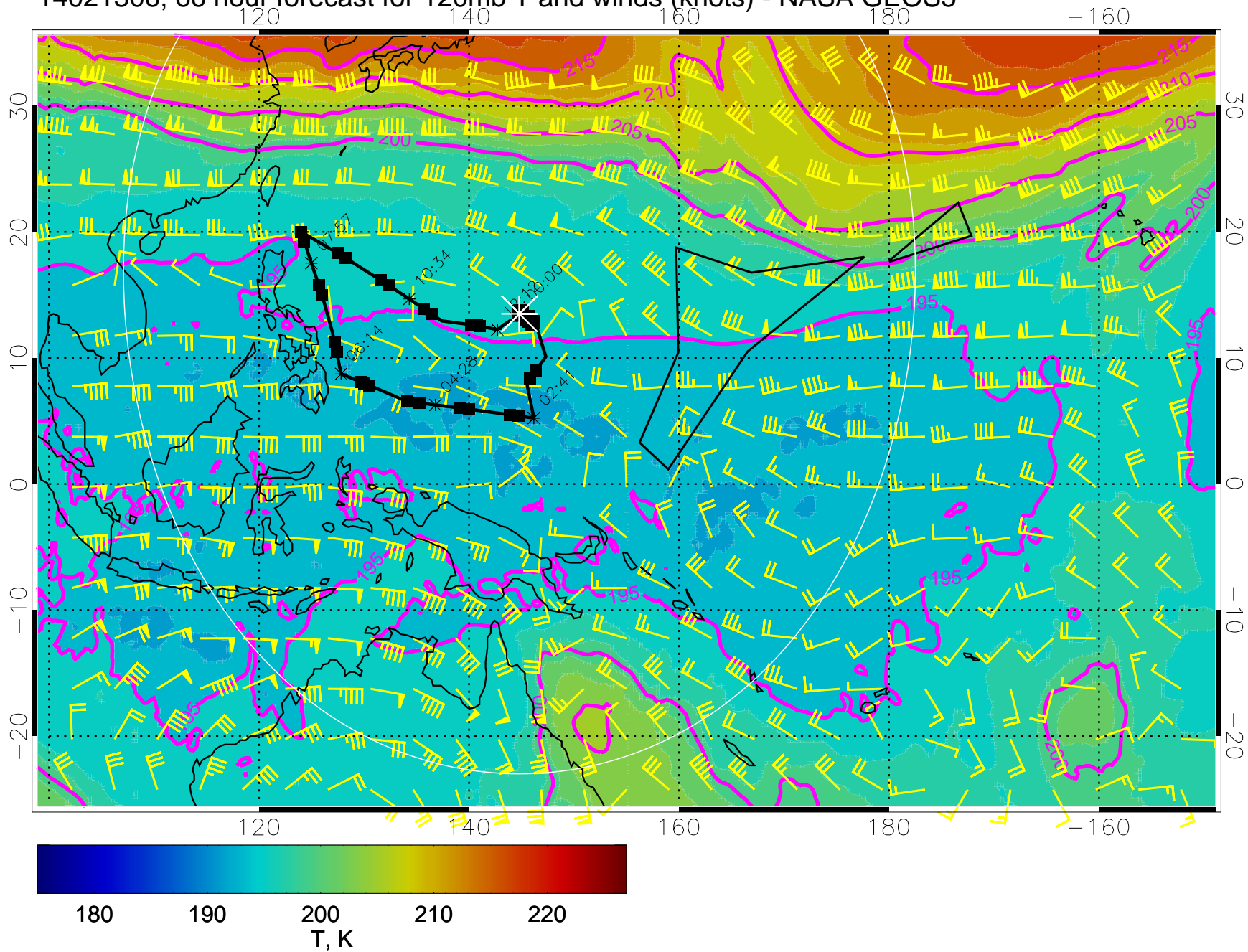
14021218, 54 hour forecast for 120mb T and winds (knots) - NASA GEOS5



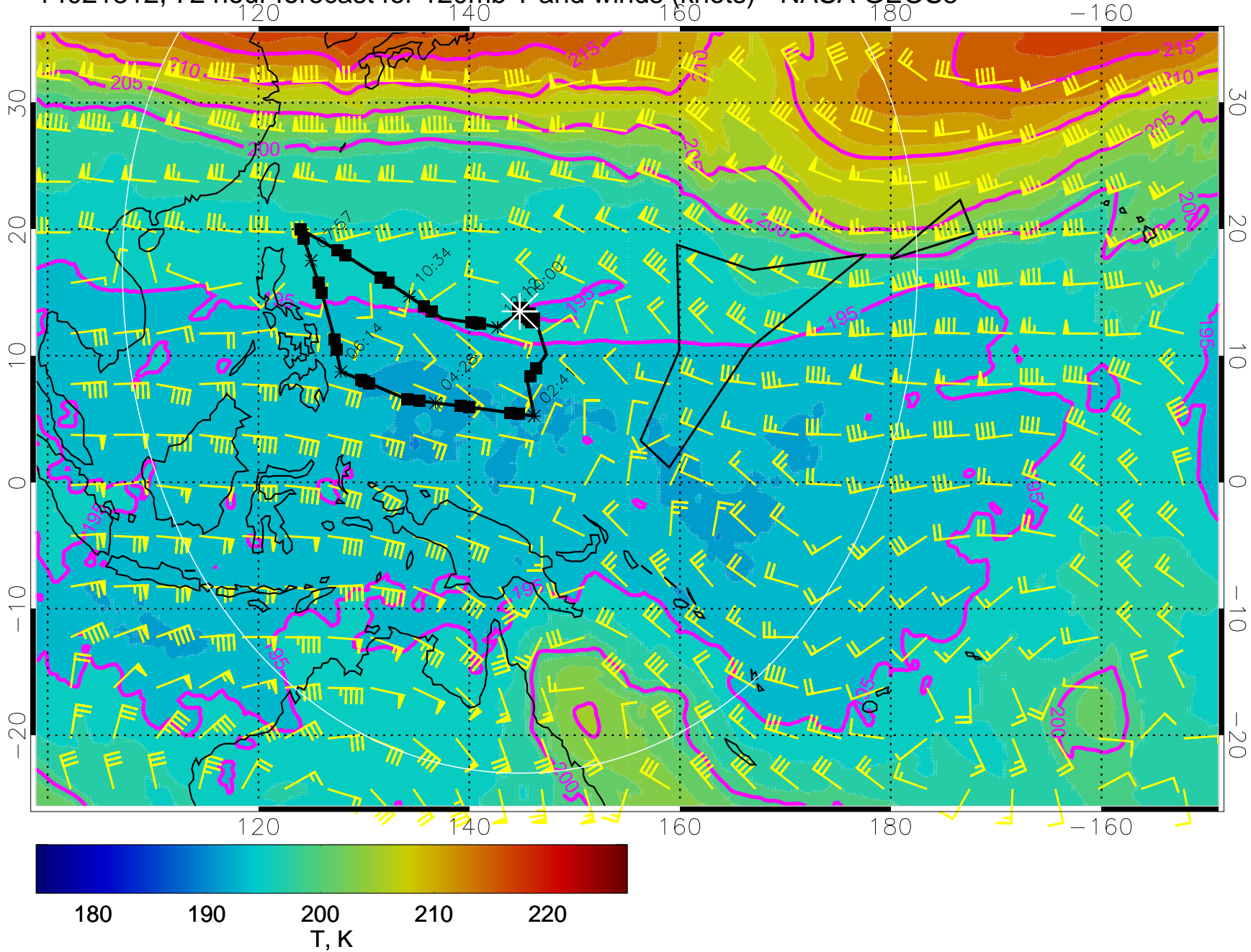
14021300, 60 hour forecast for 120mb T and winds (knots) - NASA GEOS5



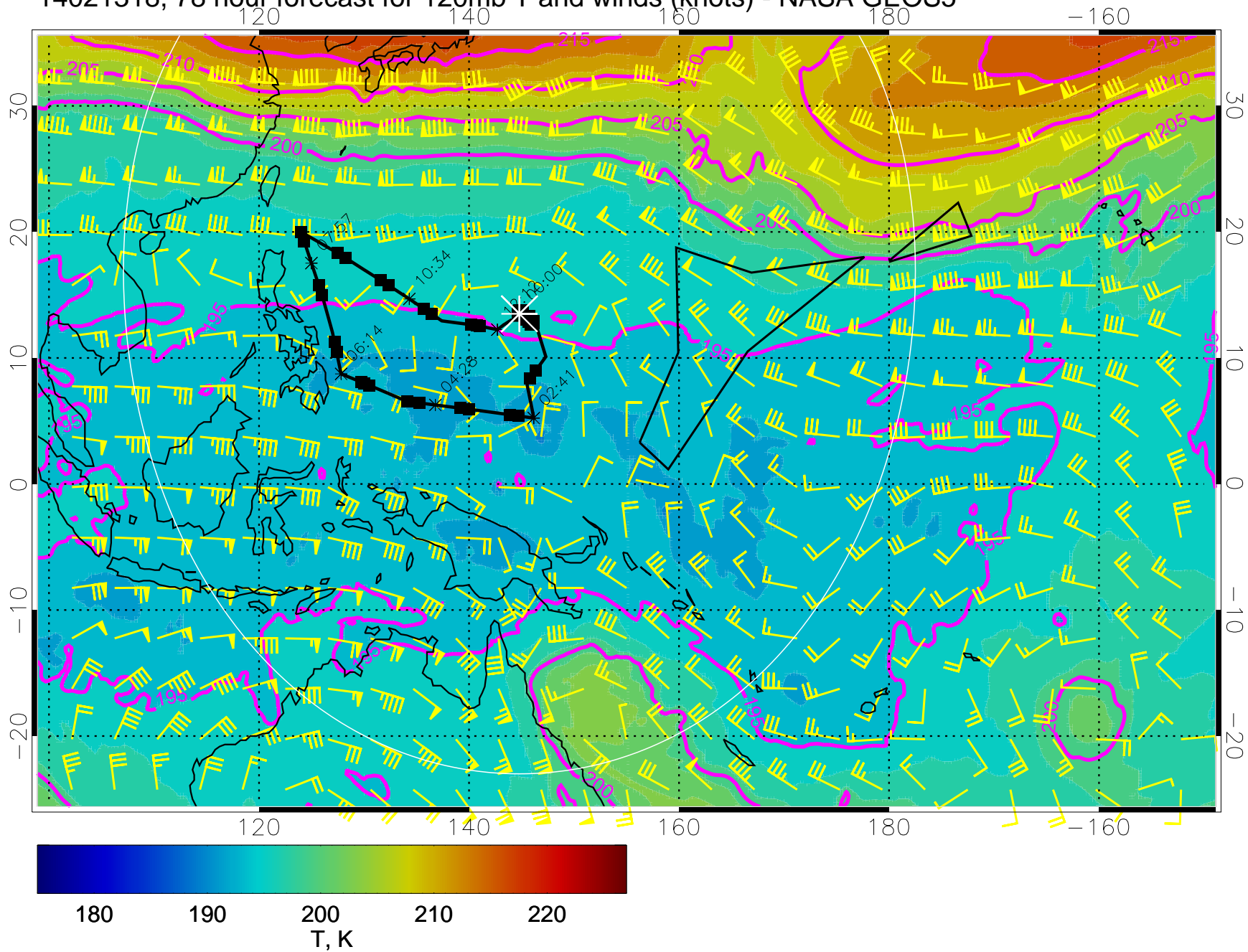
14021306, 66 hour forecast for 120mb T and winds (knots) - NASA GEOS5



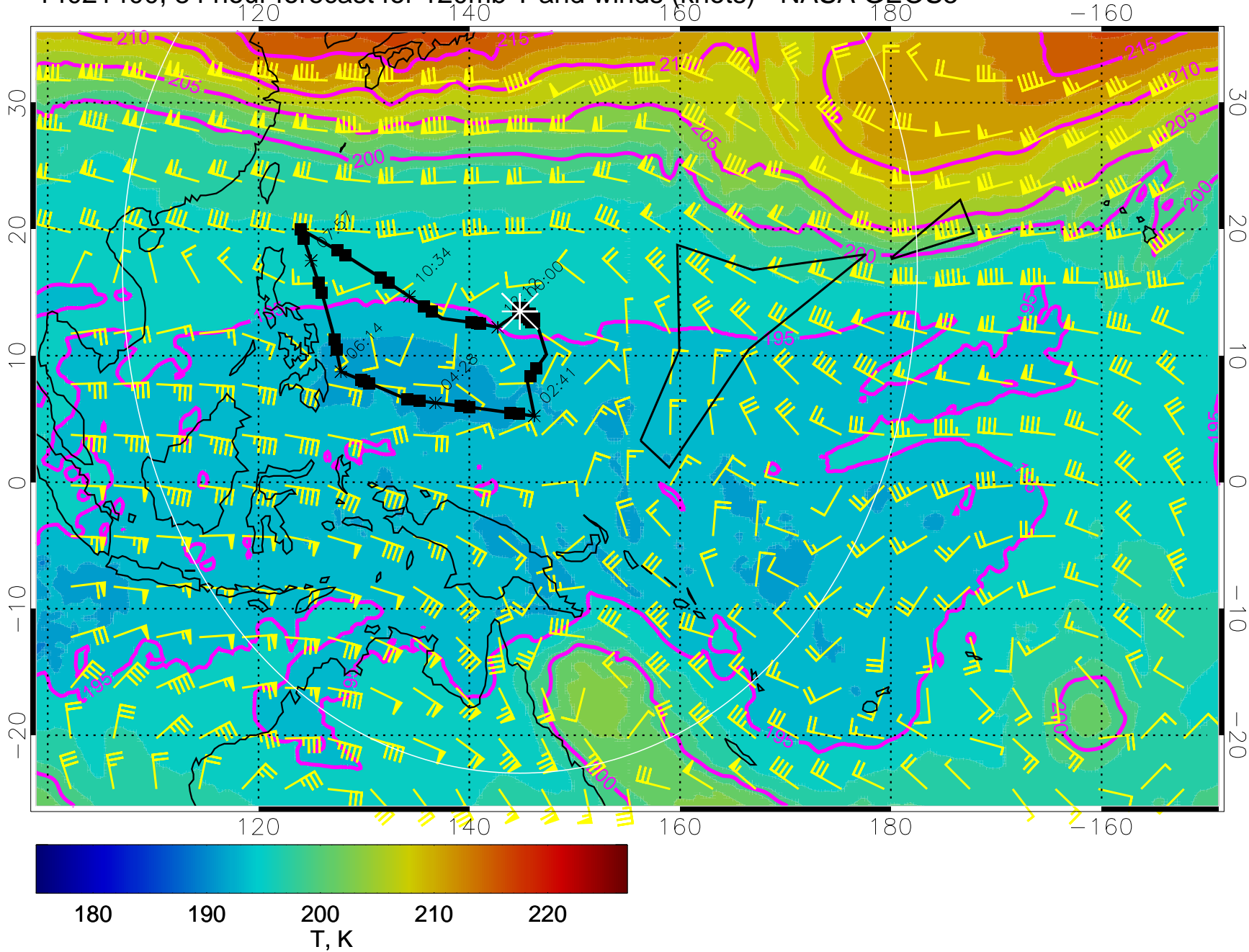
14021312, 72 hour forecast for 120mb T and winds (knots) - NASA GEOS5



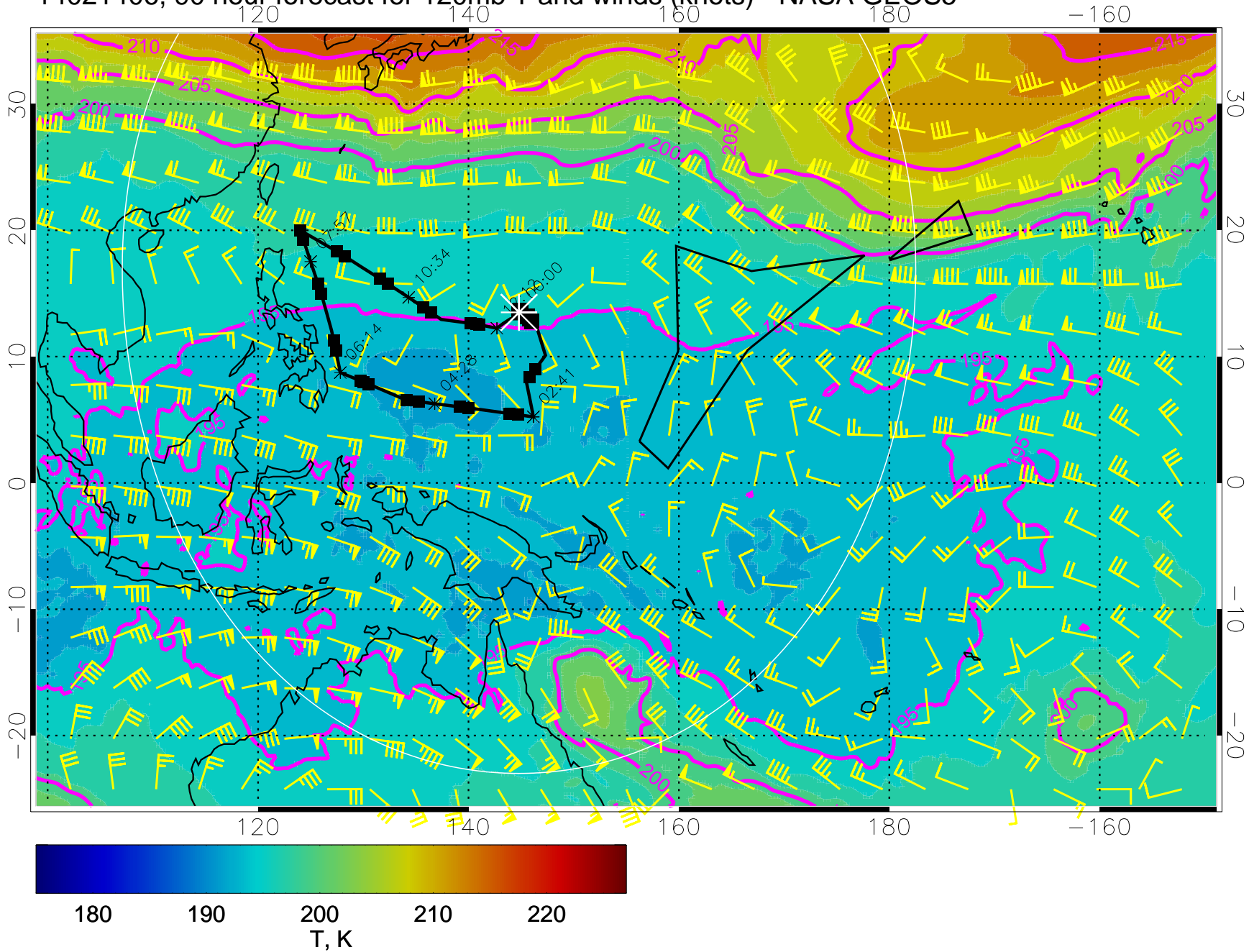
14021318, 78 hour forecast for 120mb T and winds (knots) - NASA GEOS5



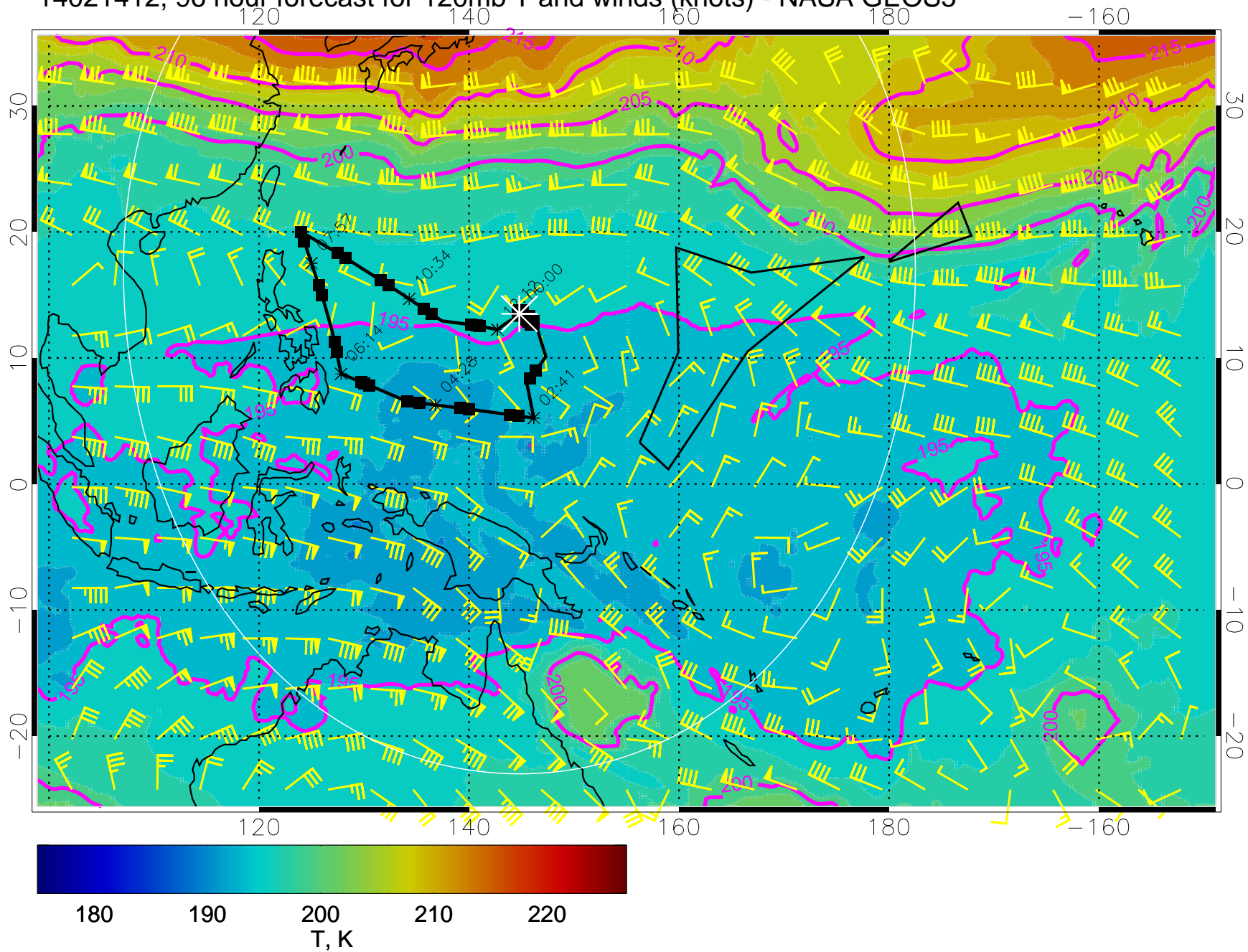
14021400, 84 hour forecast for 120mb T and winds (knots) - NASA GEOS5



14021406, 90 hour forecast for 120mb T and winds (knots) - NASA GEOS5

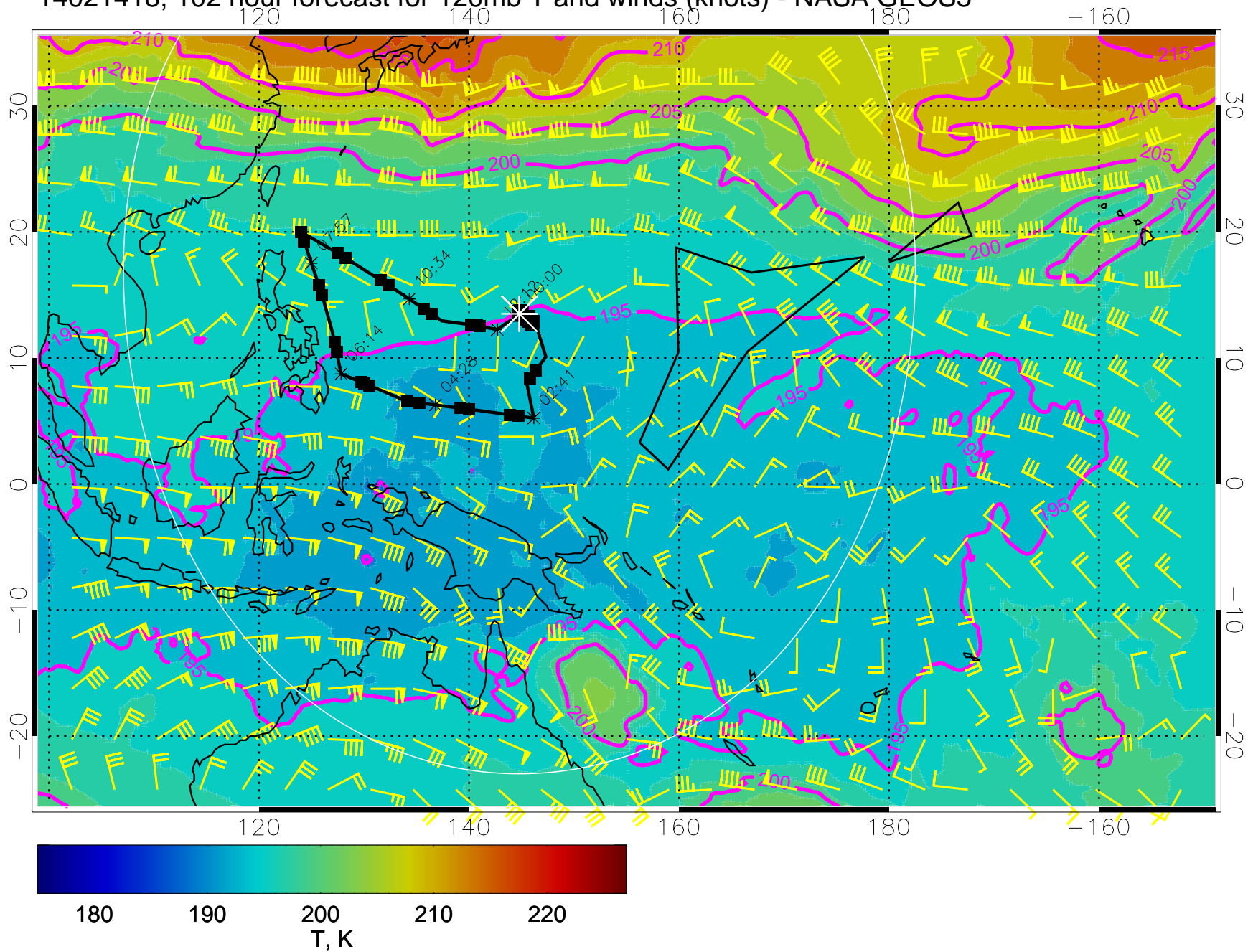


14021412, 96 hour forecast for 120mb T and winds (knots) - NASA GEOS5

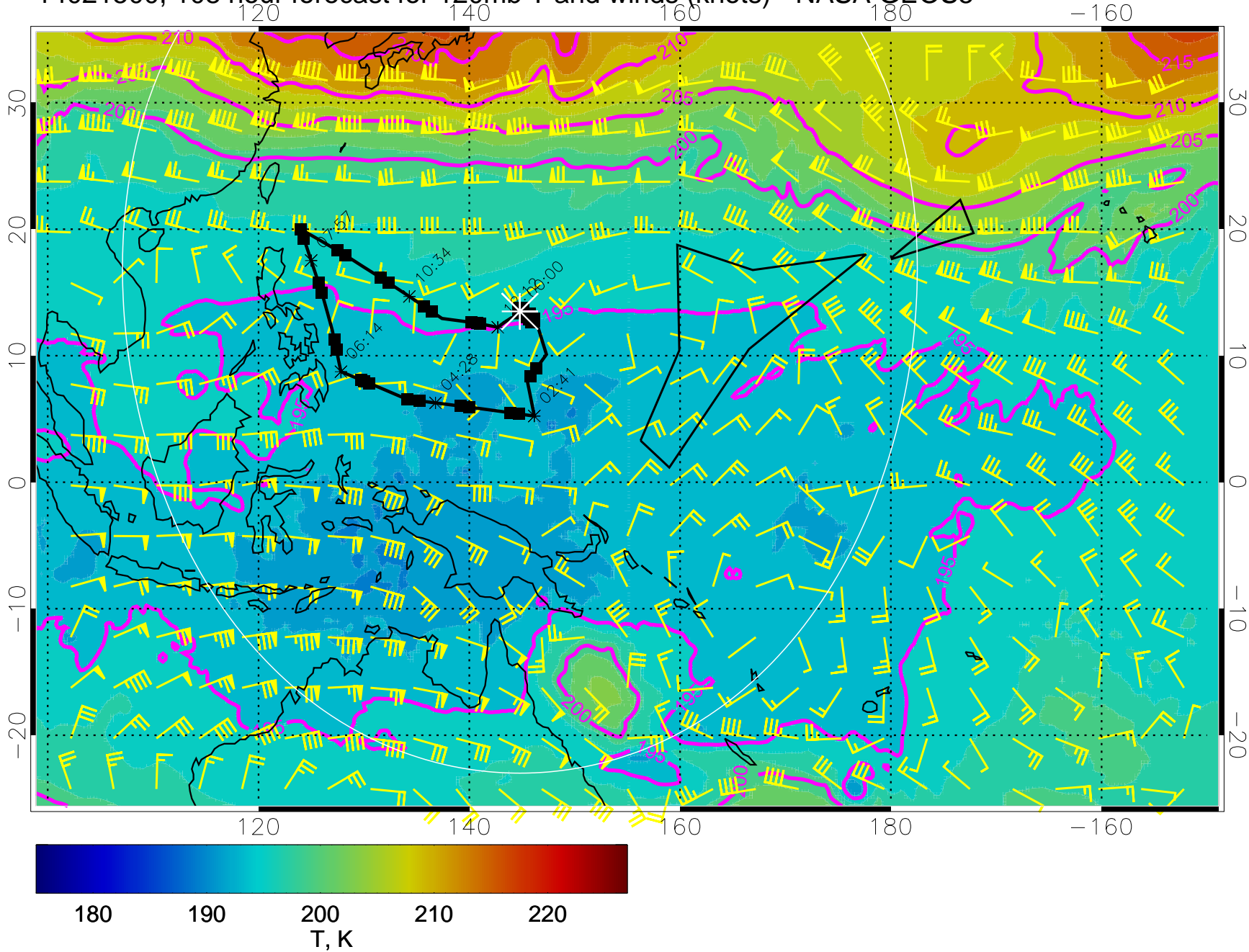




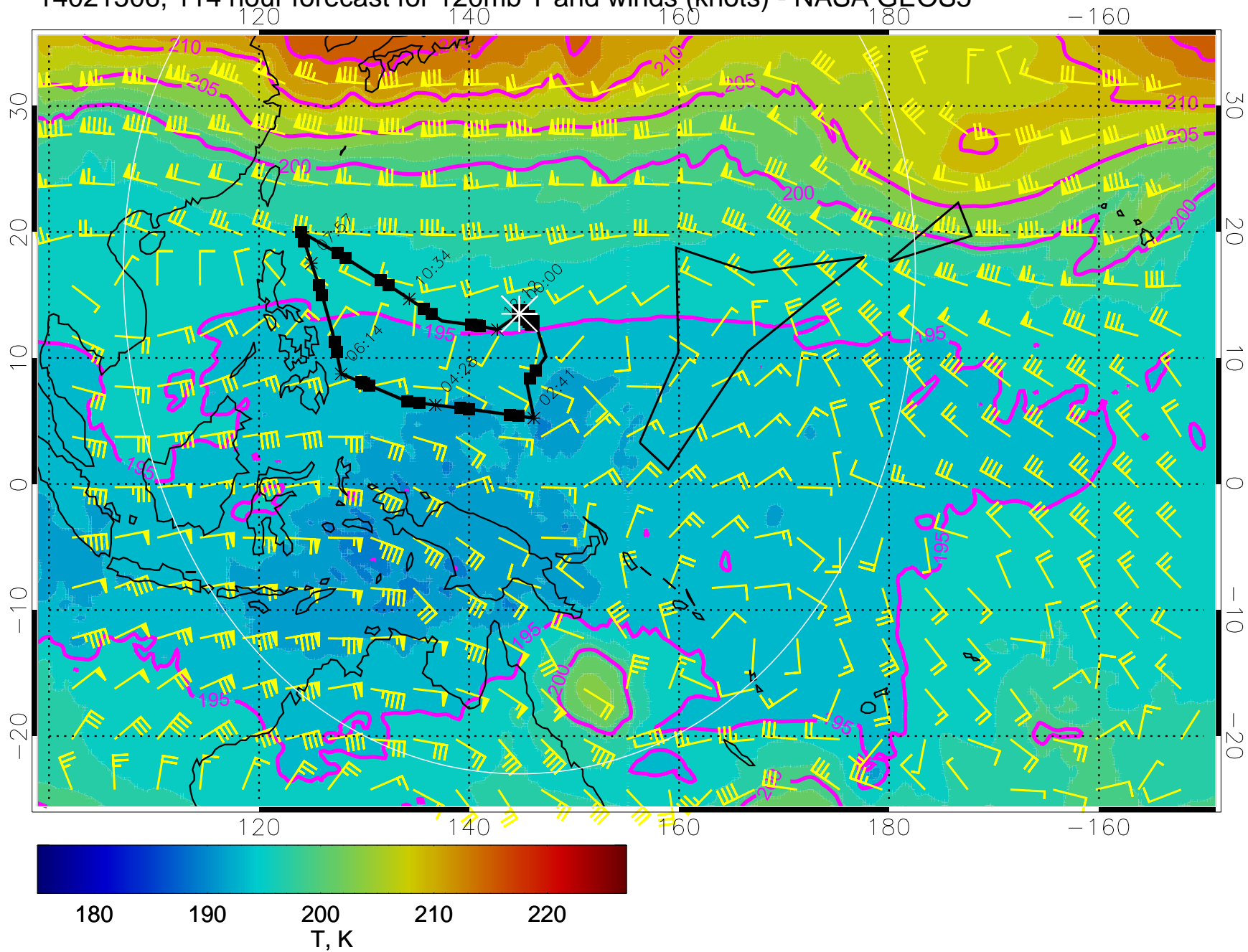
14021418, 102 hour forecast for 120mb T and winds (knots) - NASA GEOS5



14021500, 108 hour forecast for 120mb T and winds (knots) - NASA GEOS5



14021506, 114 hour forecast for 120mb T and winds (knots) - NASA GEOS5



14021512, 120 hour forecast for 120mb T and winds (knots) - NASA GEOS5

