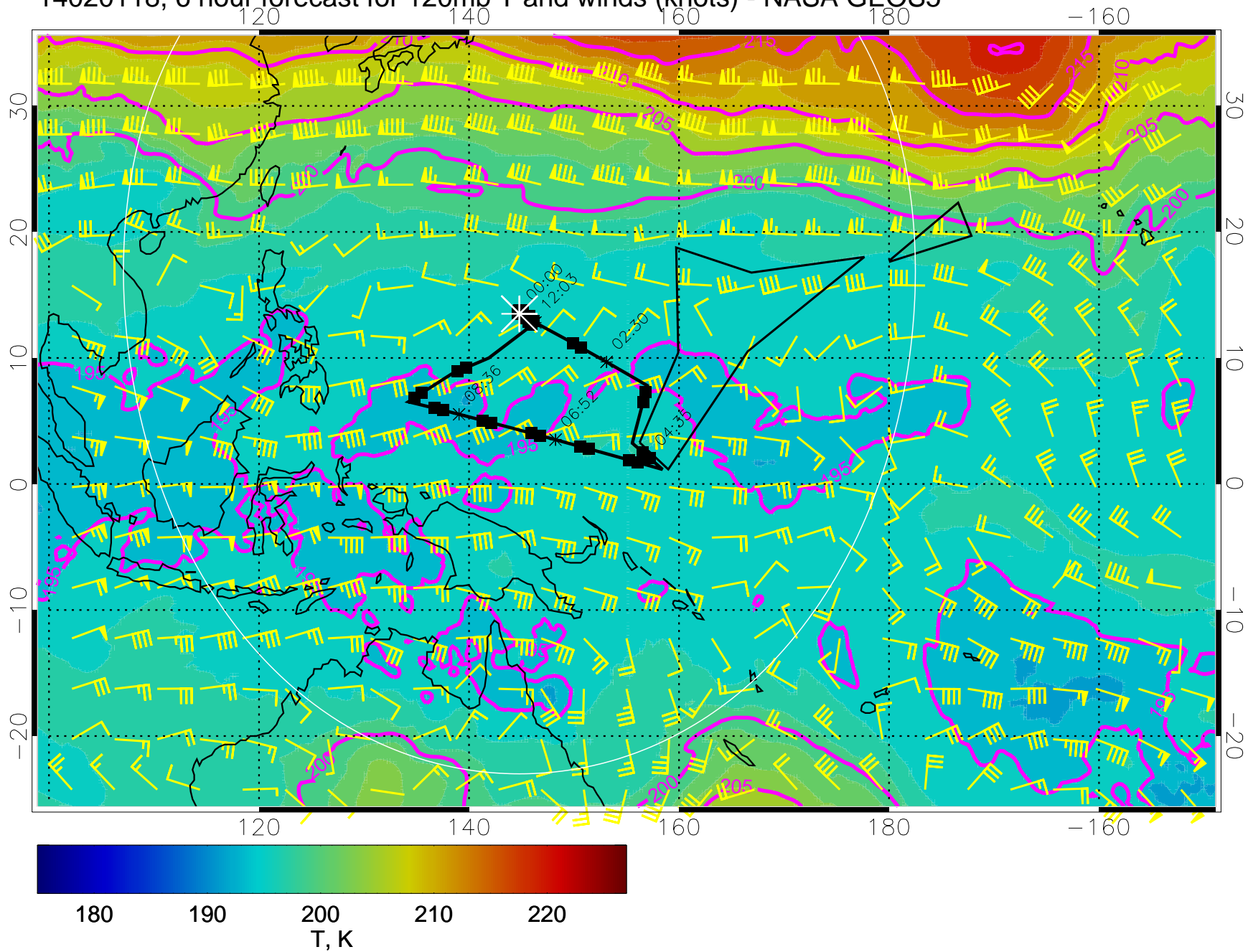
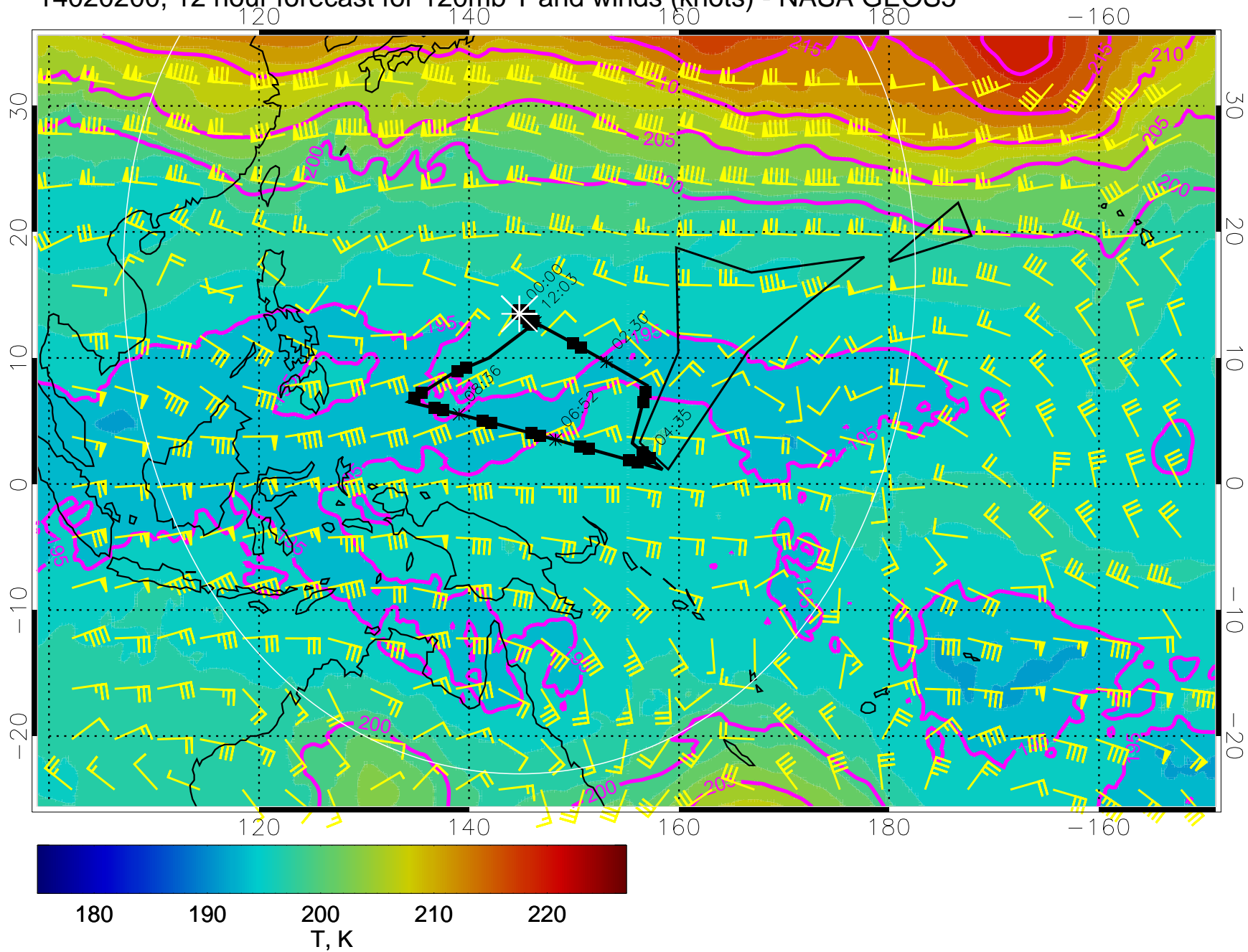


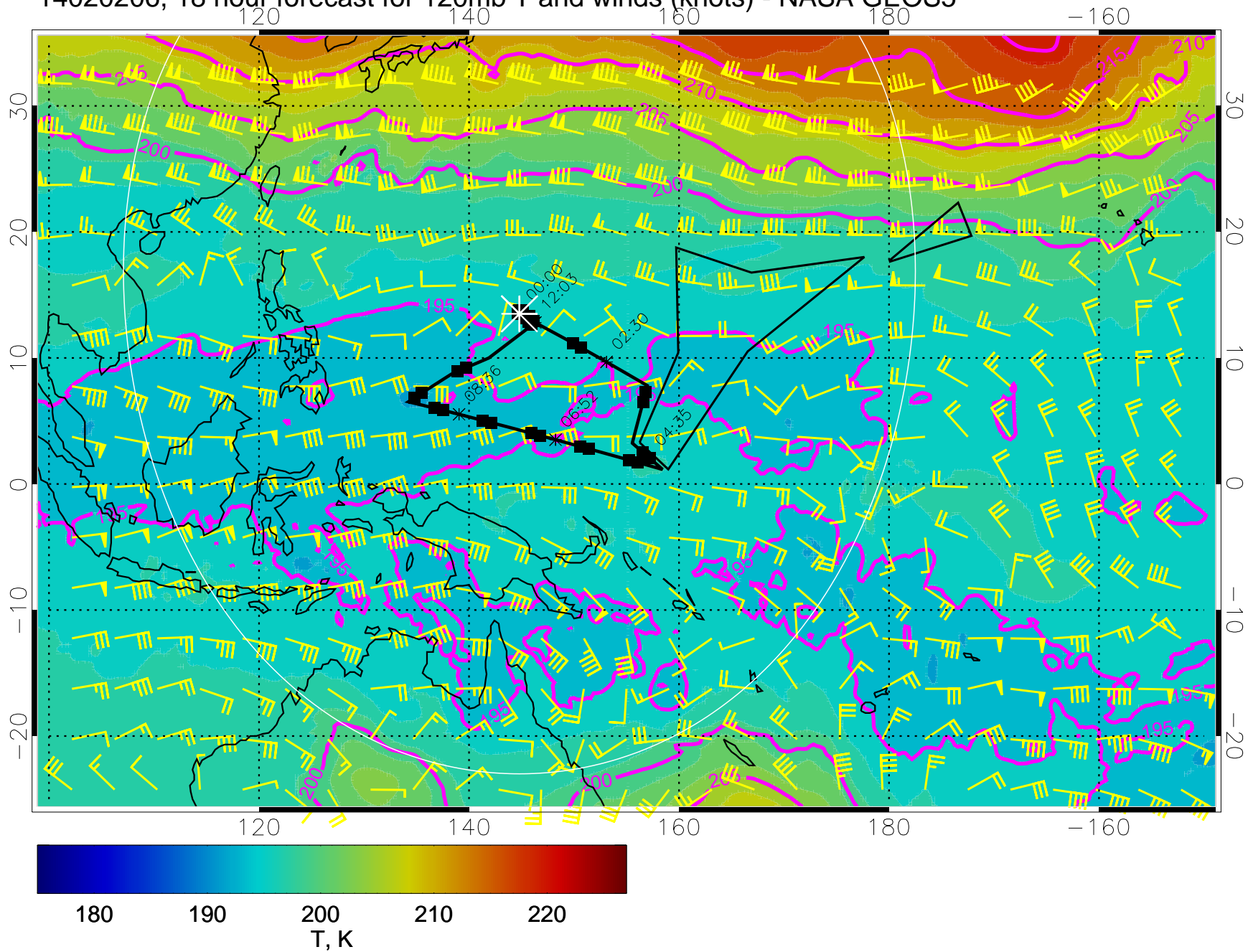
14020118, 6 hour forecast for 120mb T and winds (knots) - NASA GEOS5



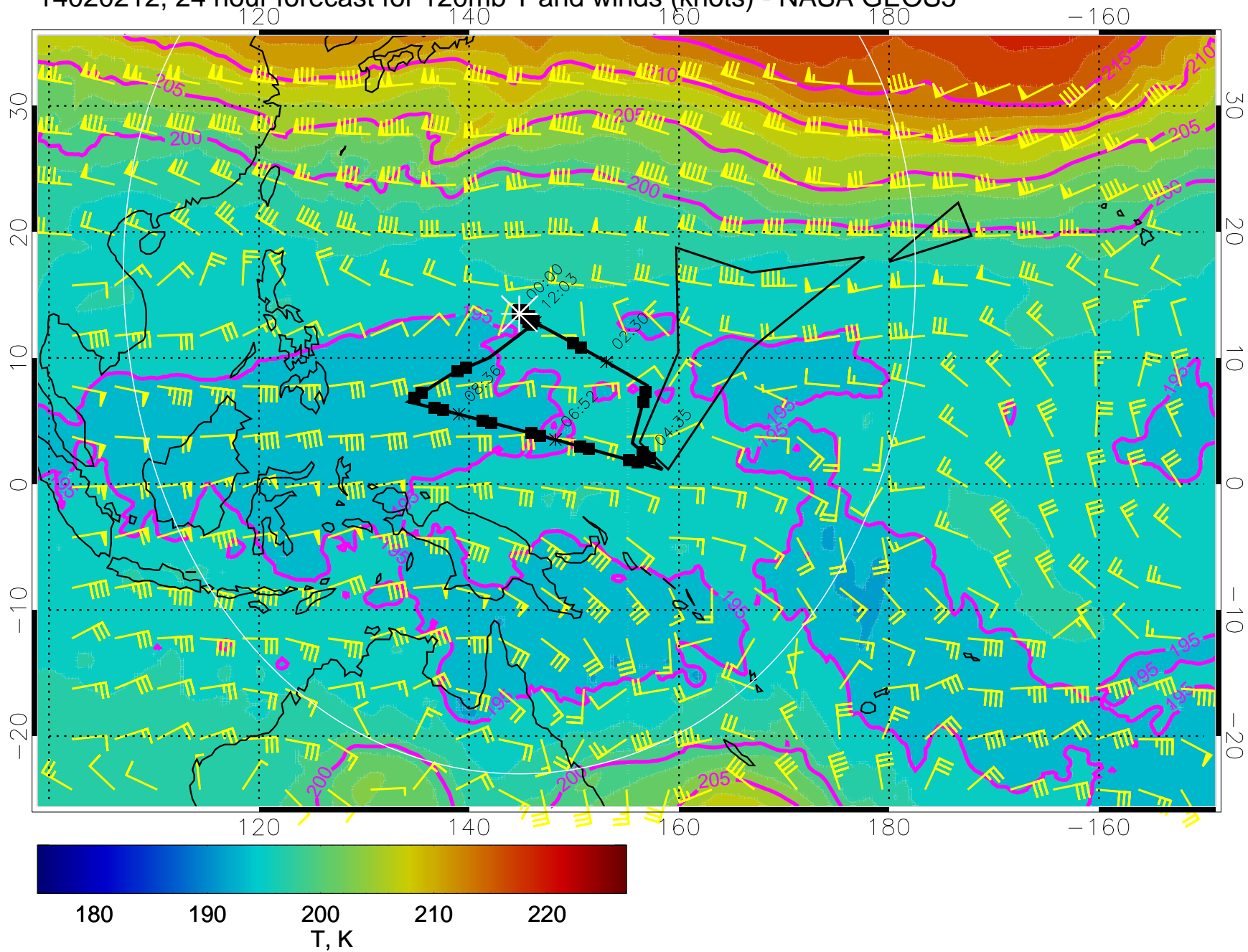
14020200, 12 hour forecast for 120mb T and winds (knots) - NASA GEOS5



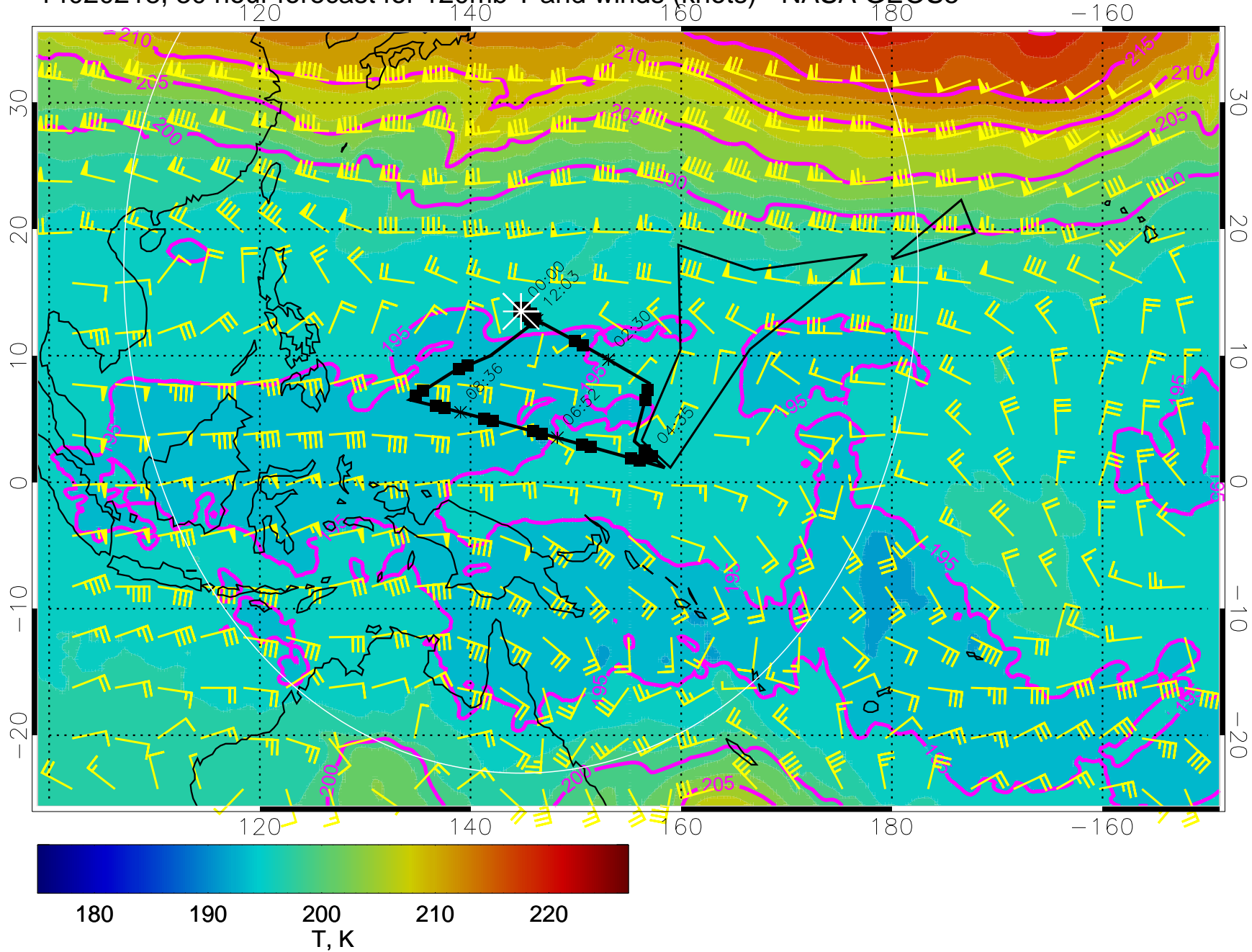
14020206, 18 hour forecast for 120mb T and winds (knots) - NASA GEOS5



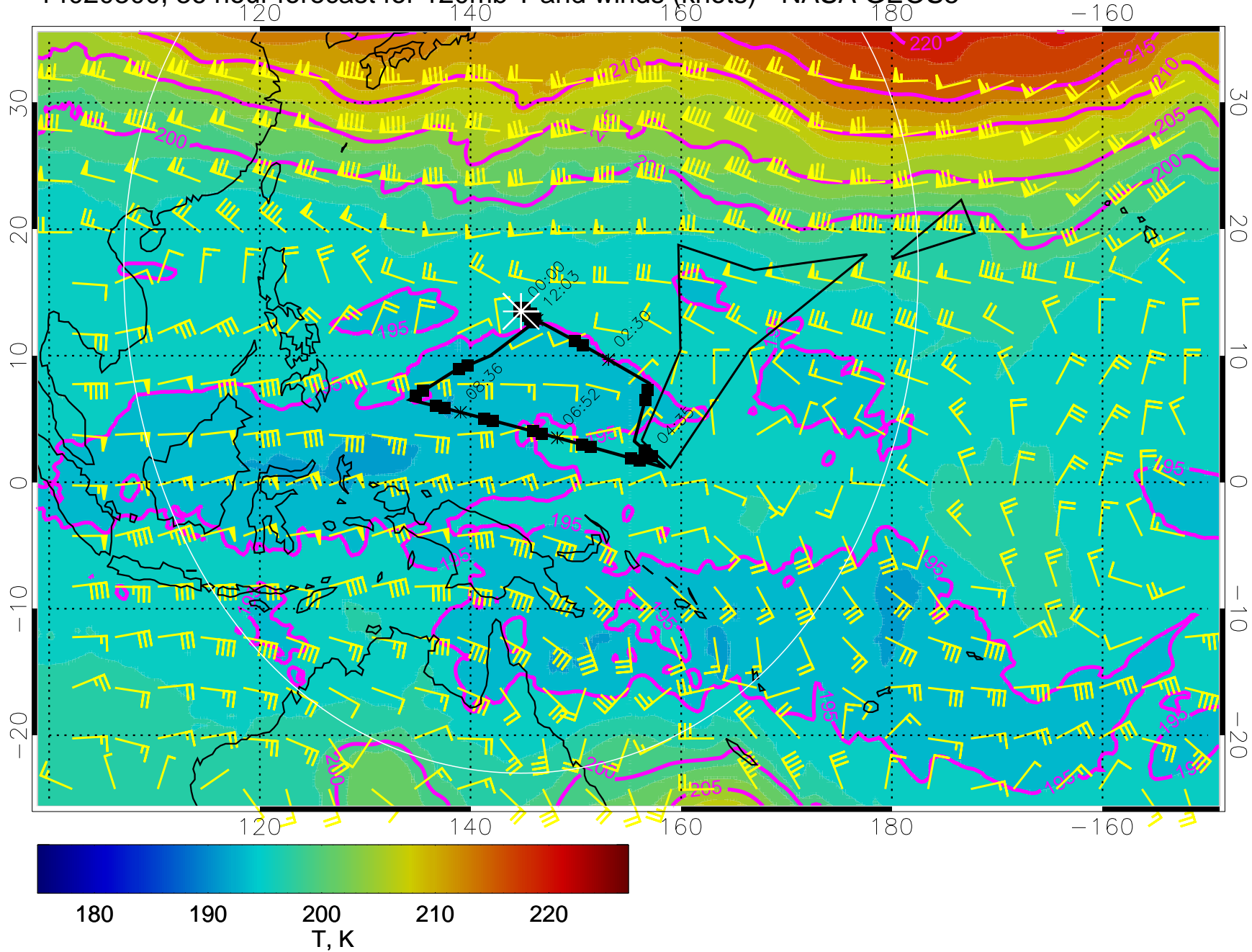
14020212, 24 hour forecast for 120mb T and winds (knots) - NASA GEOS5



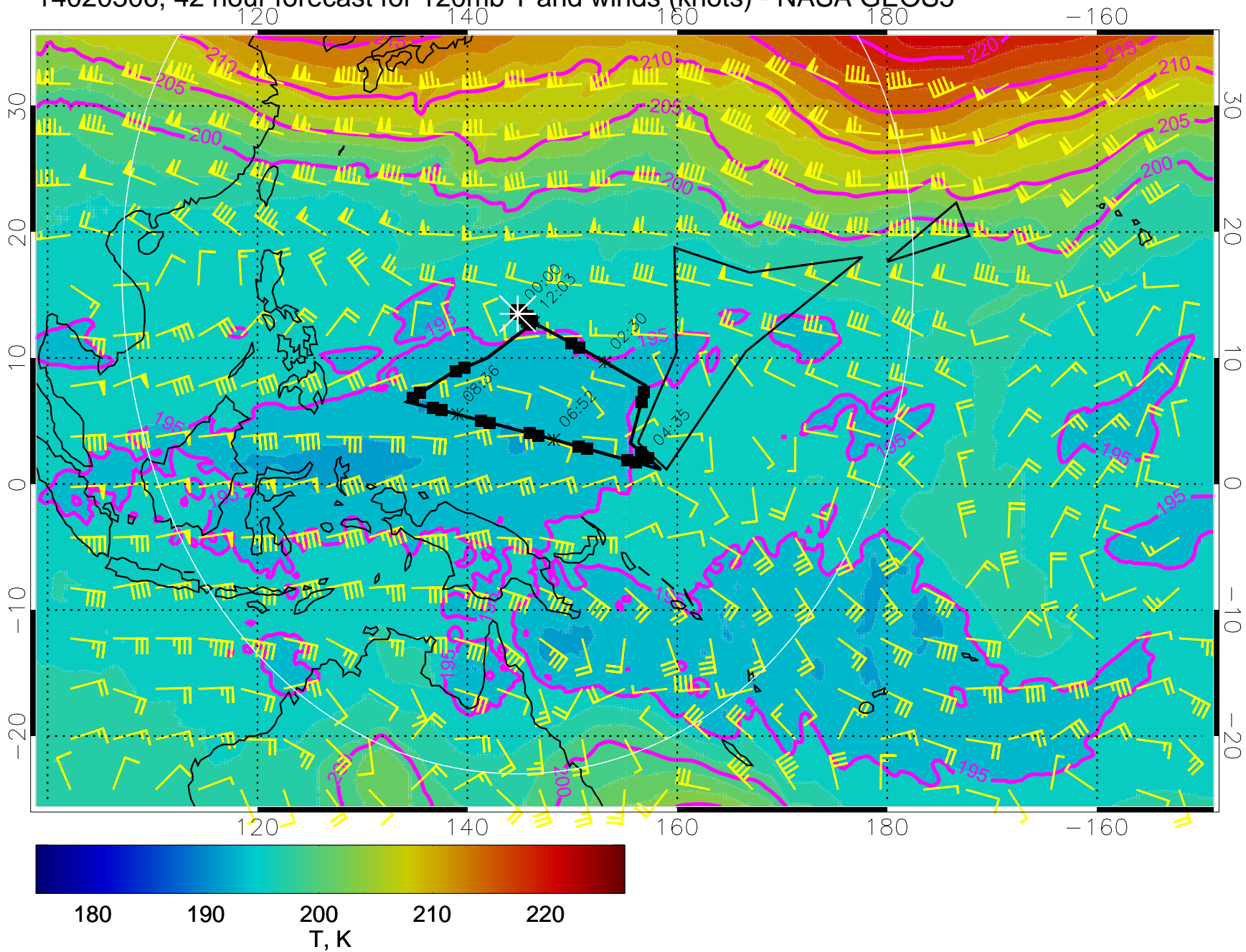
14020218, 30 hour forecast for 120mb T and winds (knots) - NASA GEOS5



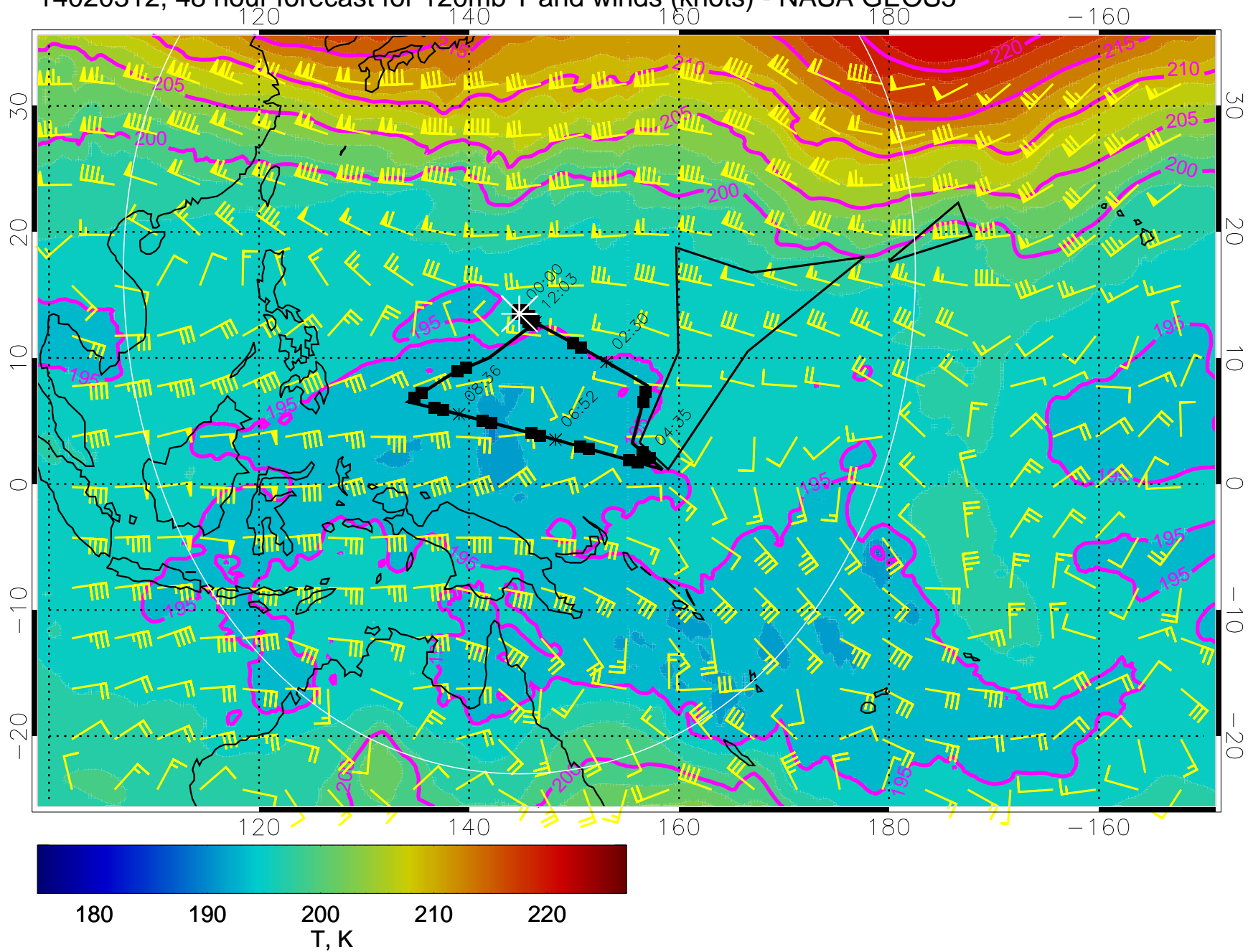
14020300, 36 hour forecast for 120mb T and winds (knots) - NASA GEOS5



14020306, 42 hour forecast for 120mb T and winds (knots) - NASA GEOS5

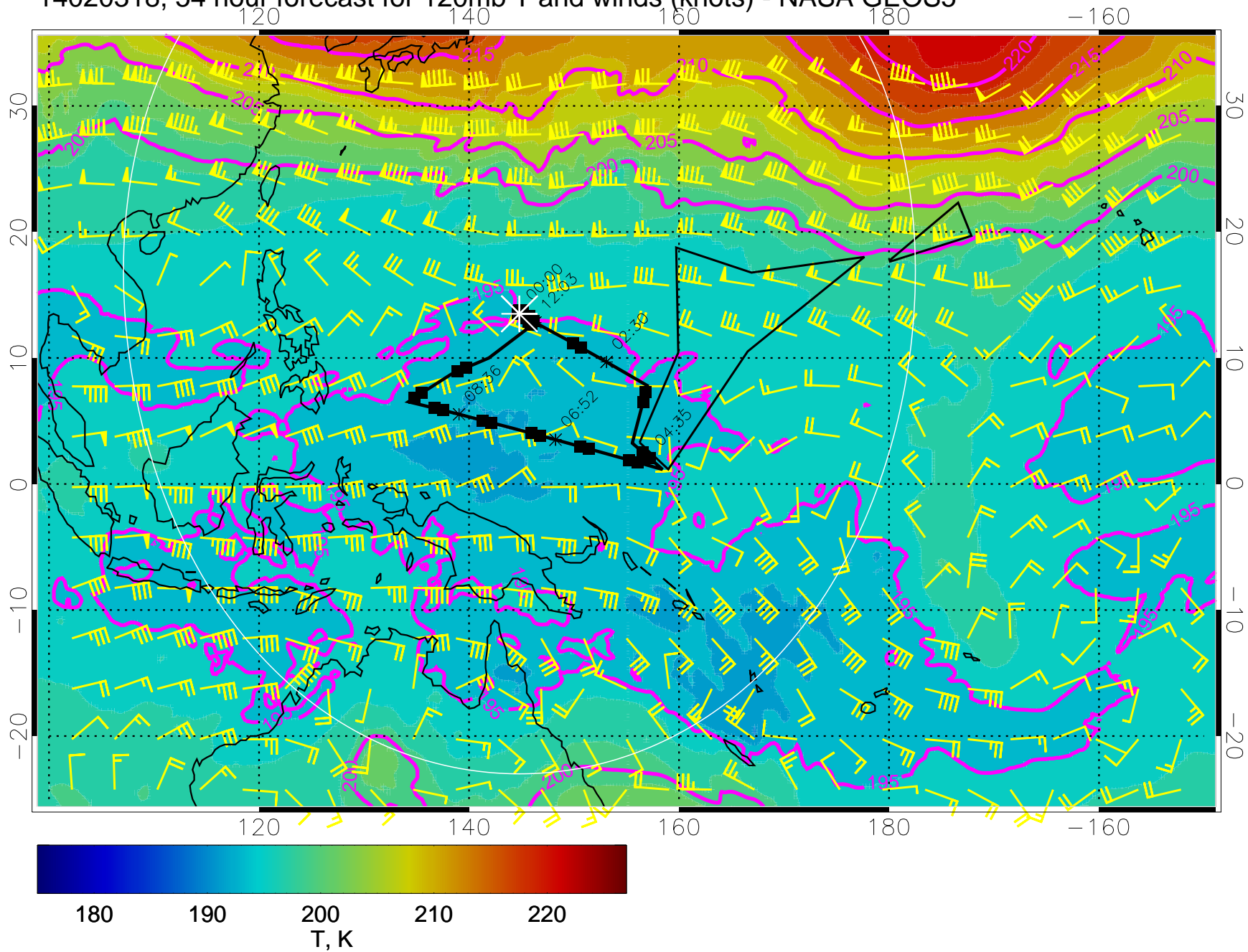


14020312, 48 hour forecast for 120mb T and winds (knots) - NASA GEOS5

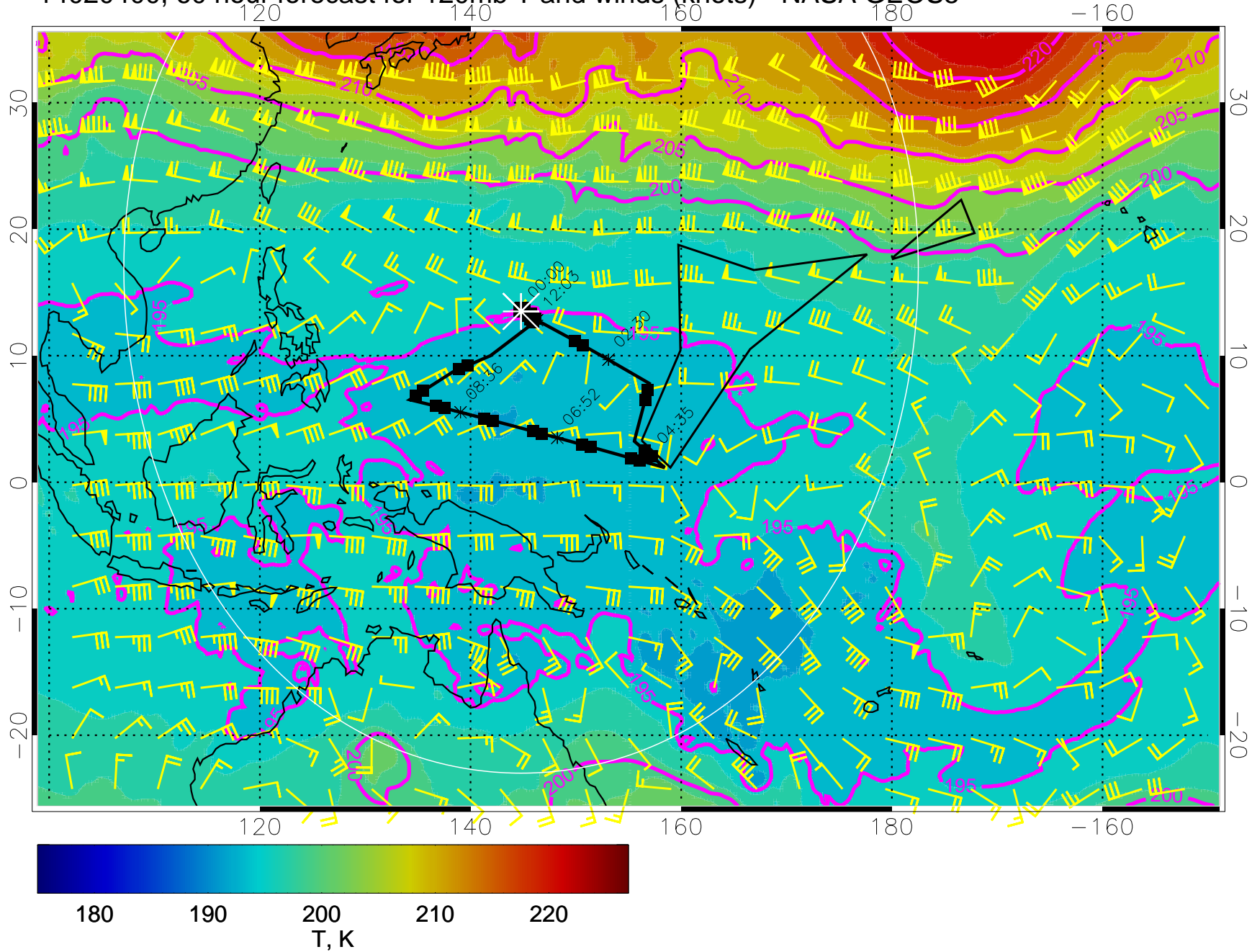




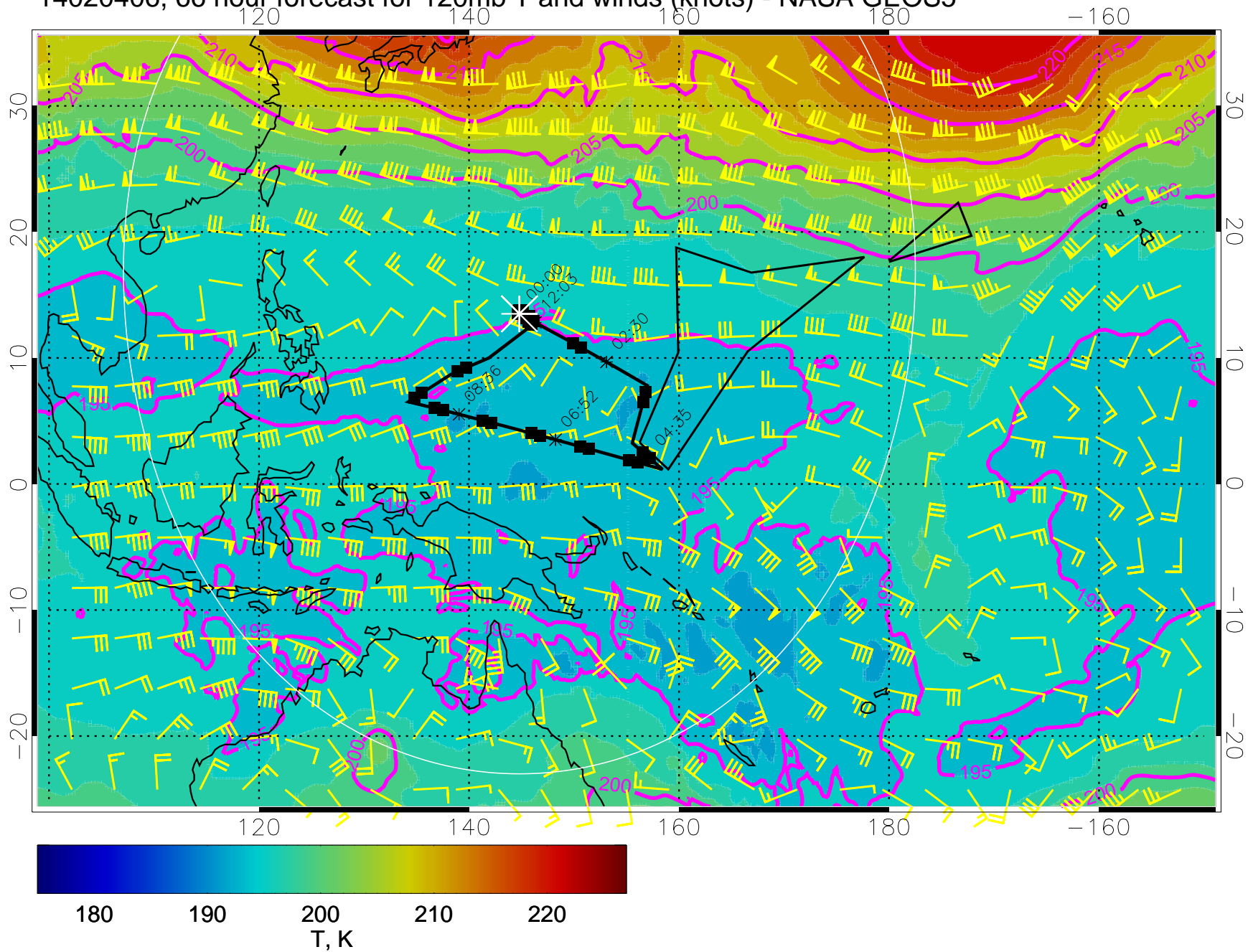
14020318, 54 hour forecast for 120mb T and winds (knots) - NASA GEOS5



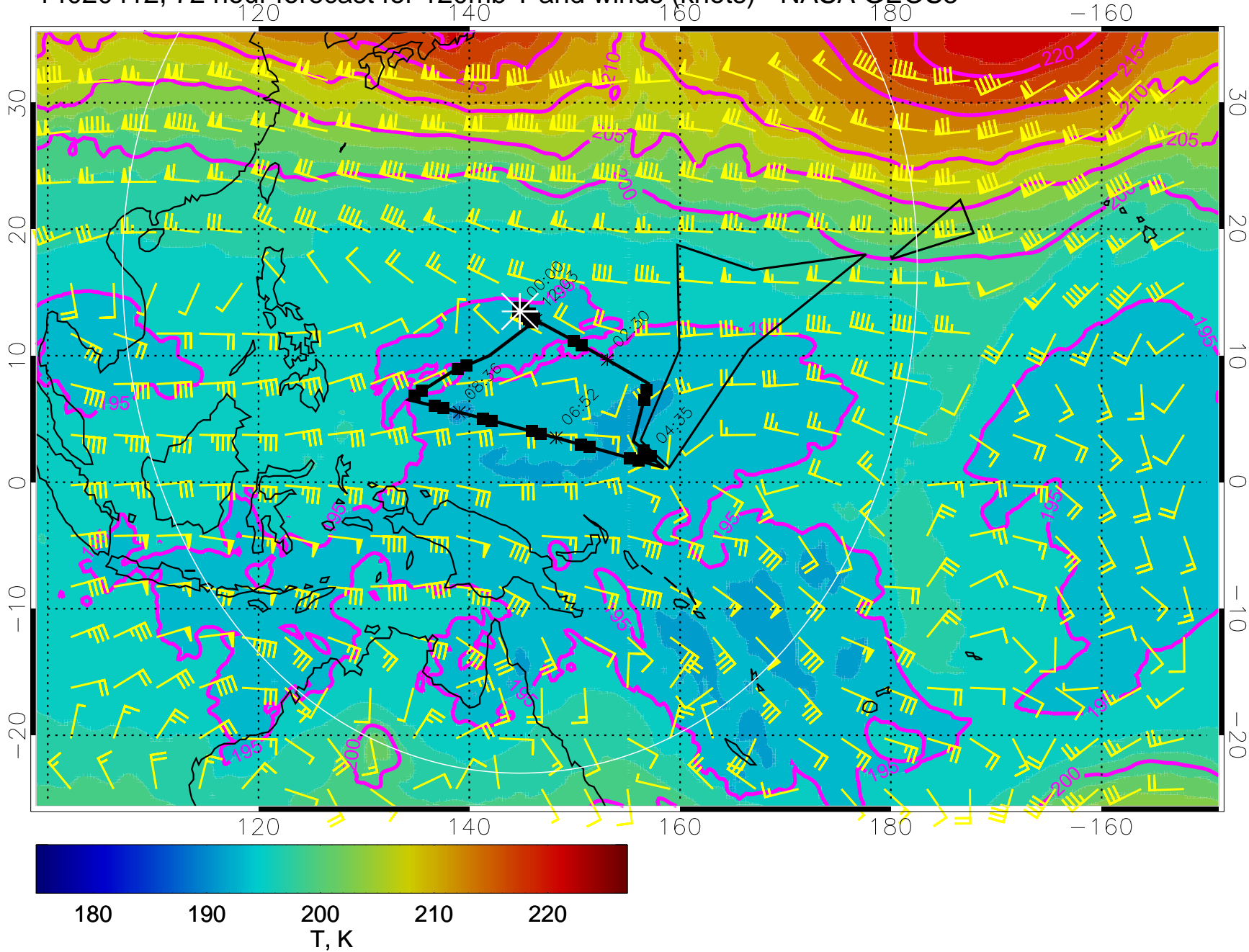
14020400, 60 hour forecast for 120mb T and winds (knots) - NASA GEOS5



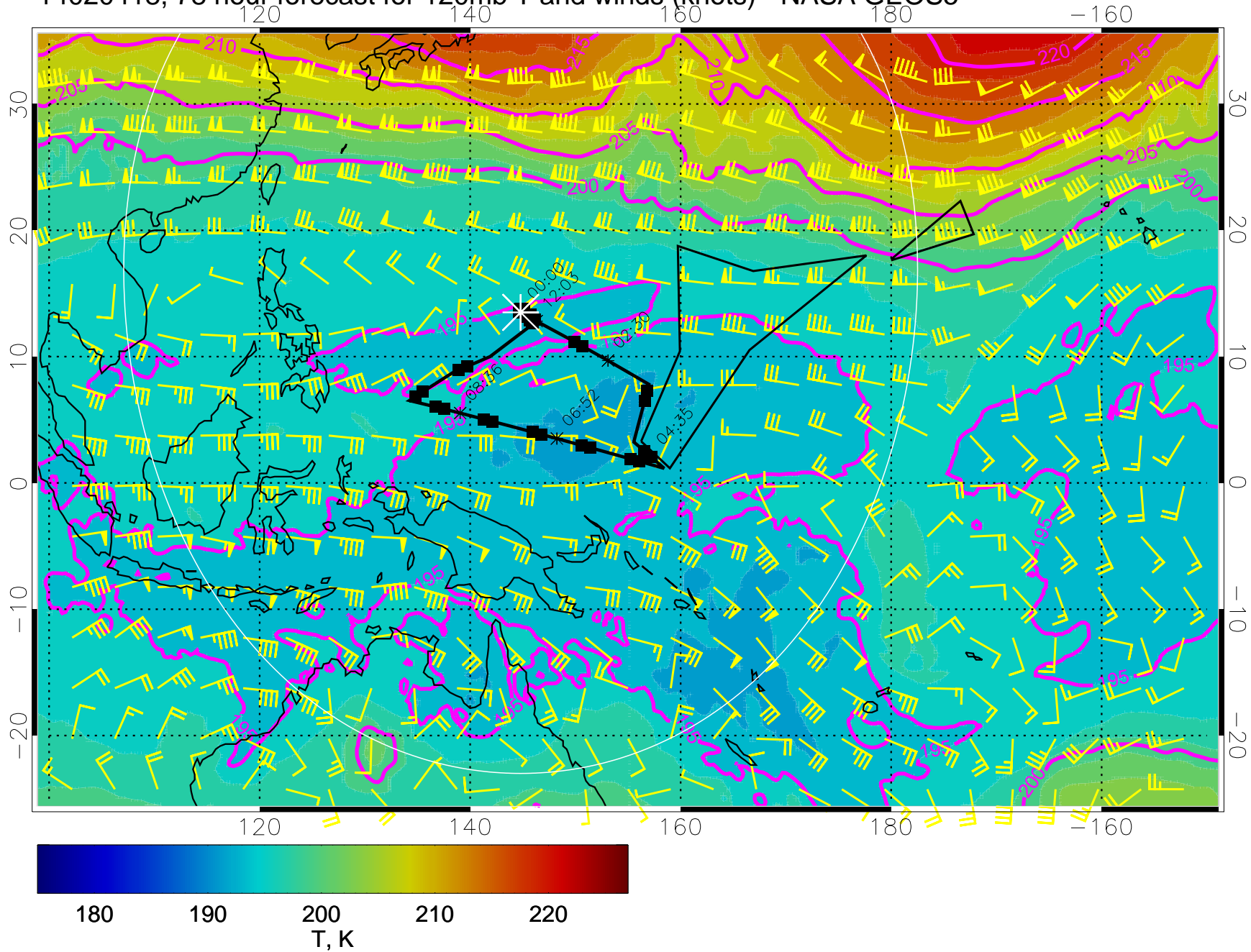
14020406, 66 hour forecast for 120mb T and winds (knots) - NASA GEOS5



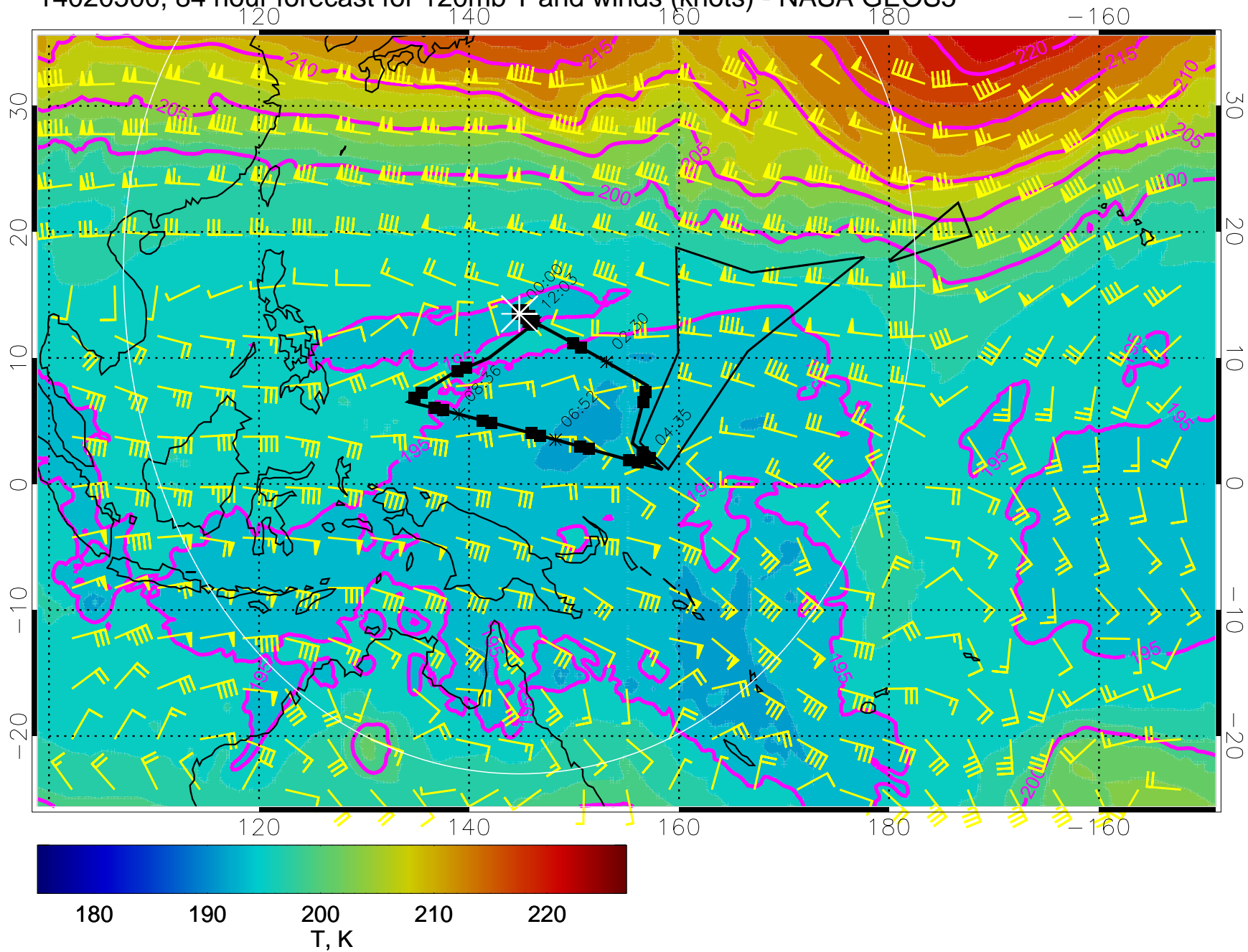
14020412, 72 hour forecast for 120mb T and winds (knots) - NASA GEOS5



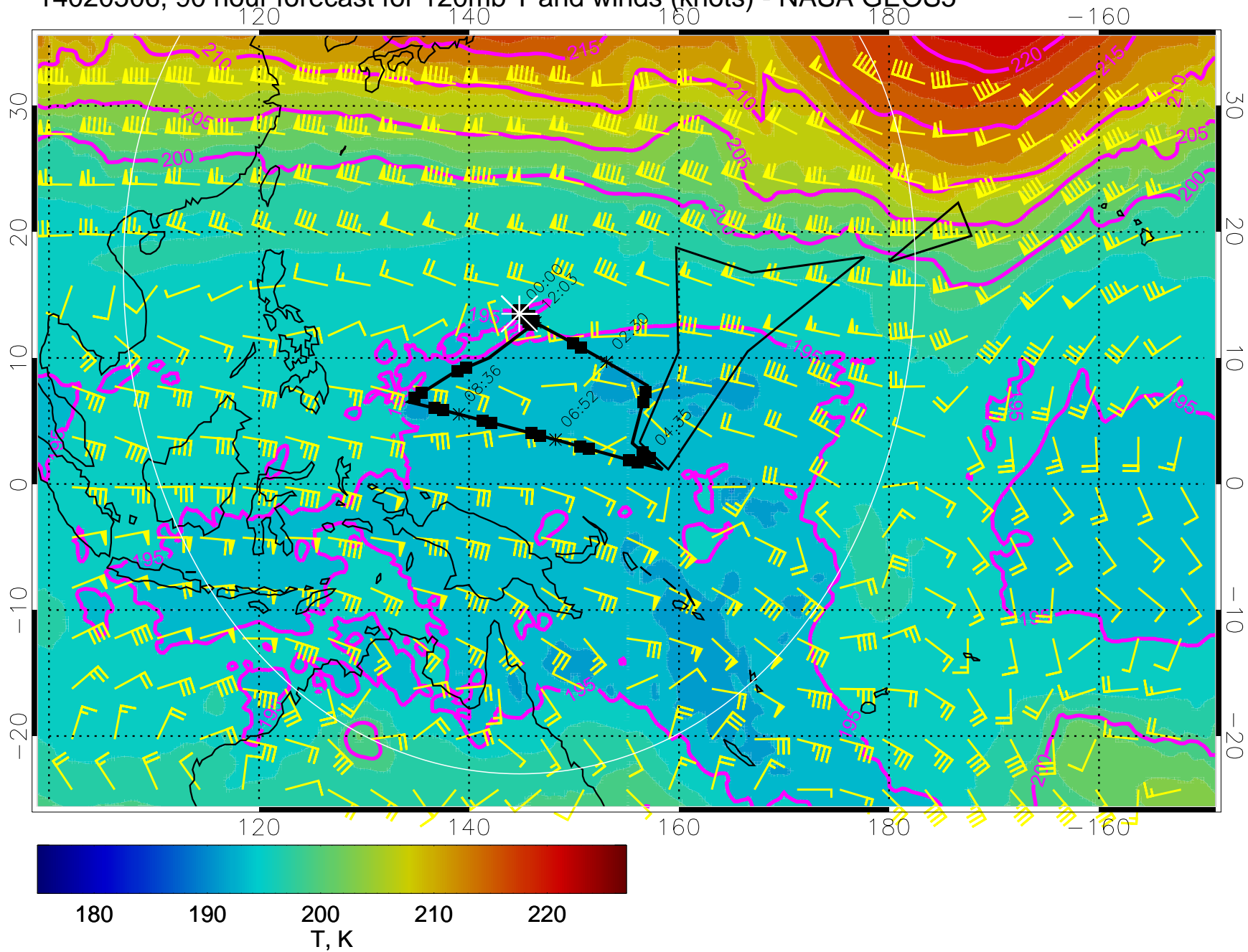
14020418, 78 hour forecast for 120mb T and winds (knots) - NASA GEOS5



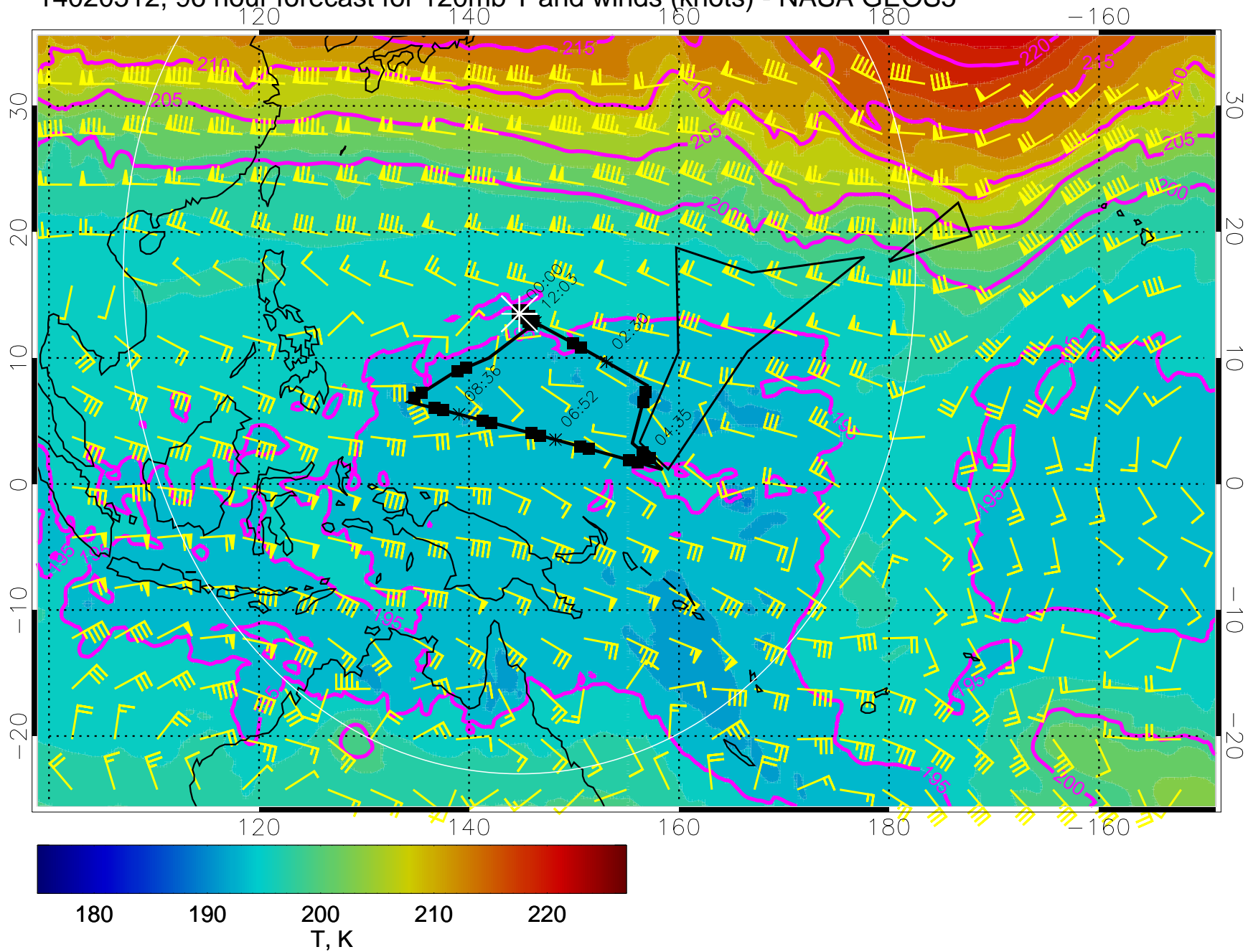
14020500, 84 hour forecast for 120mb T and winds (knots) - NASA GEOS5



14020506, 90 hour forecast for 120mb T and winds (knots) - NASA GEOS5

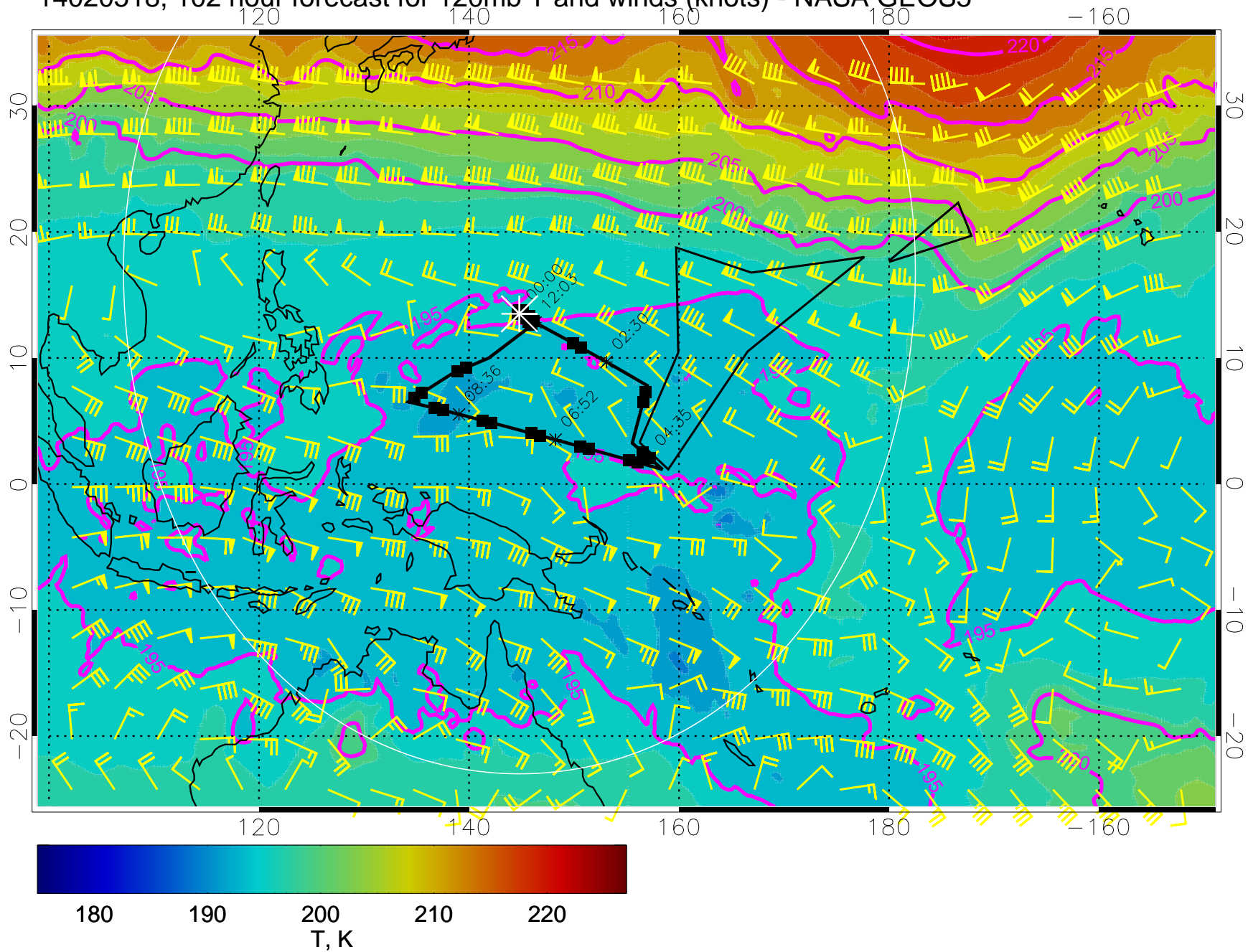


14020512, 96 hour forecast for 120mb T and winds (knots) - NASA GEOS5

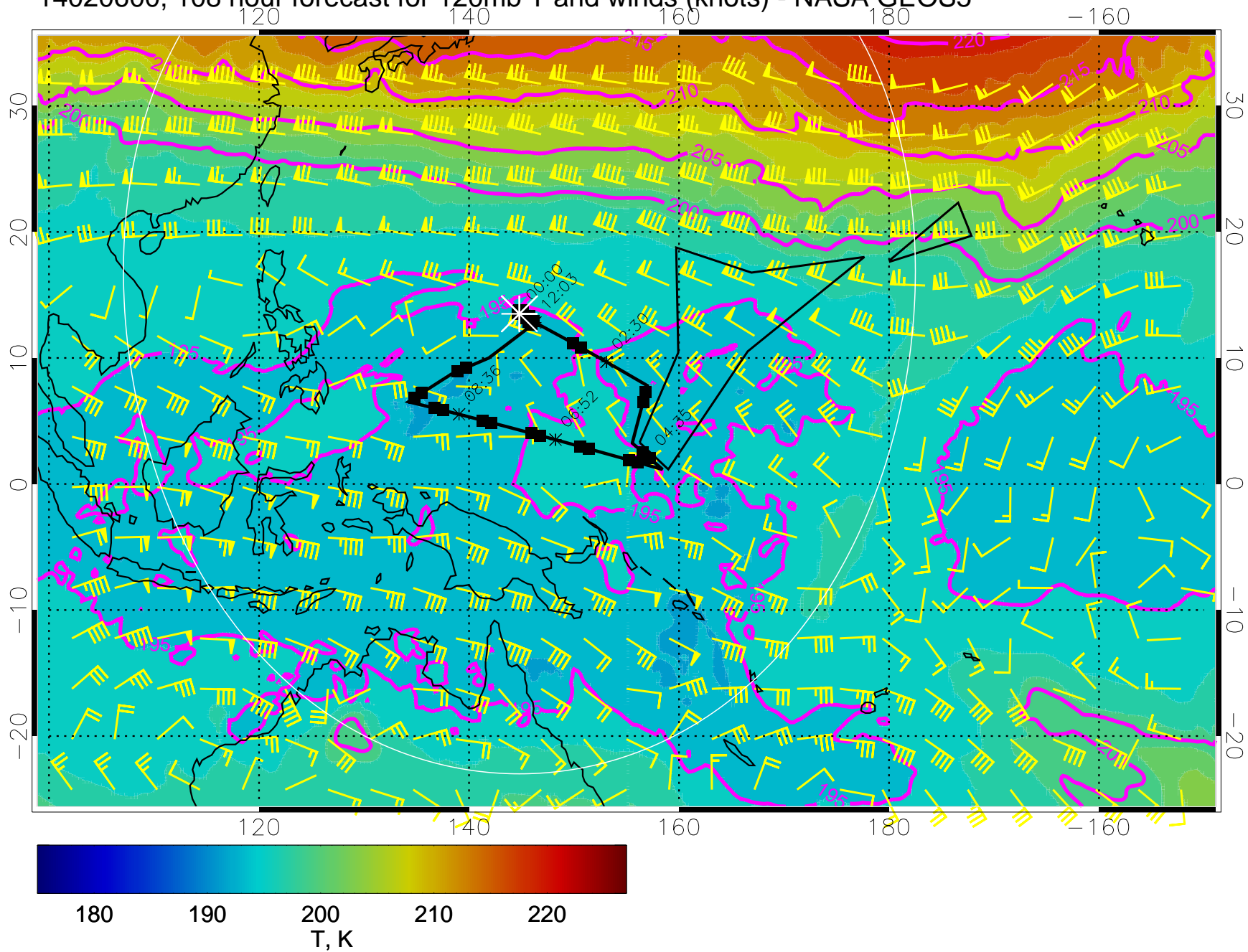




14020518, 102 hour forecast for 120mb T and winds (knots) - NASA GEOS5



14020600, 108 hour forecast for 120mb T and winds (knots) - NASA GEOS5



14020606, 114 hour forecast for 120mb T and winds (knots) - NASA GEOS5

