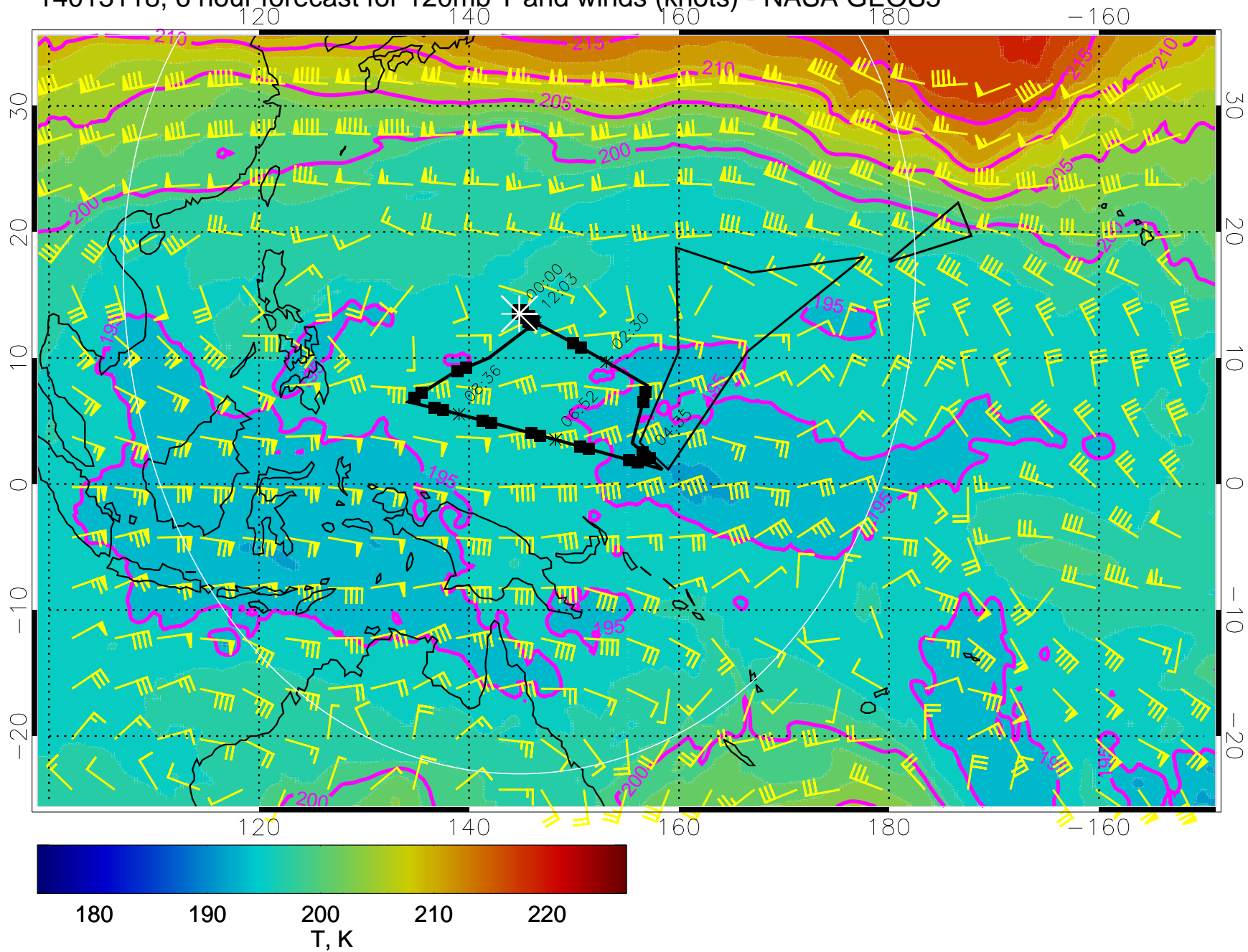
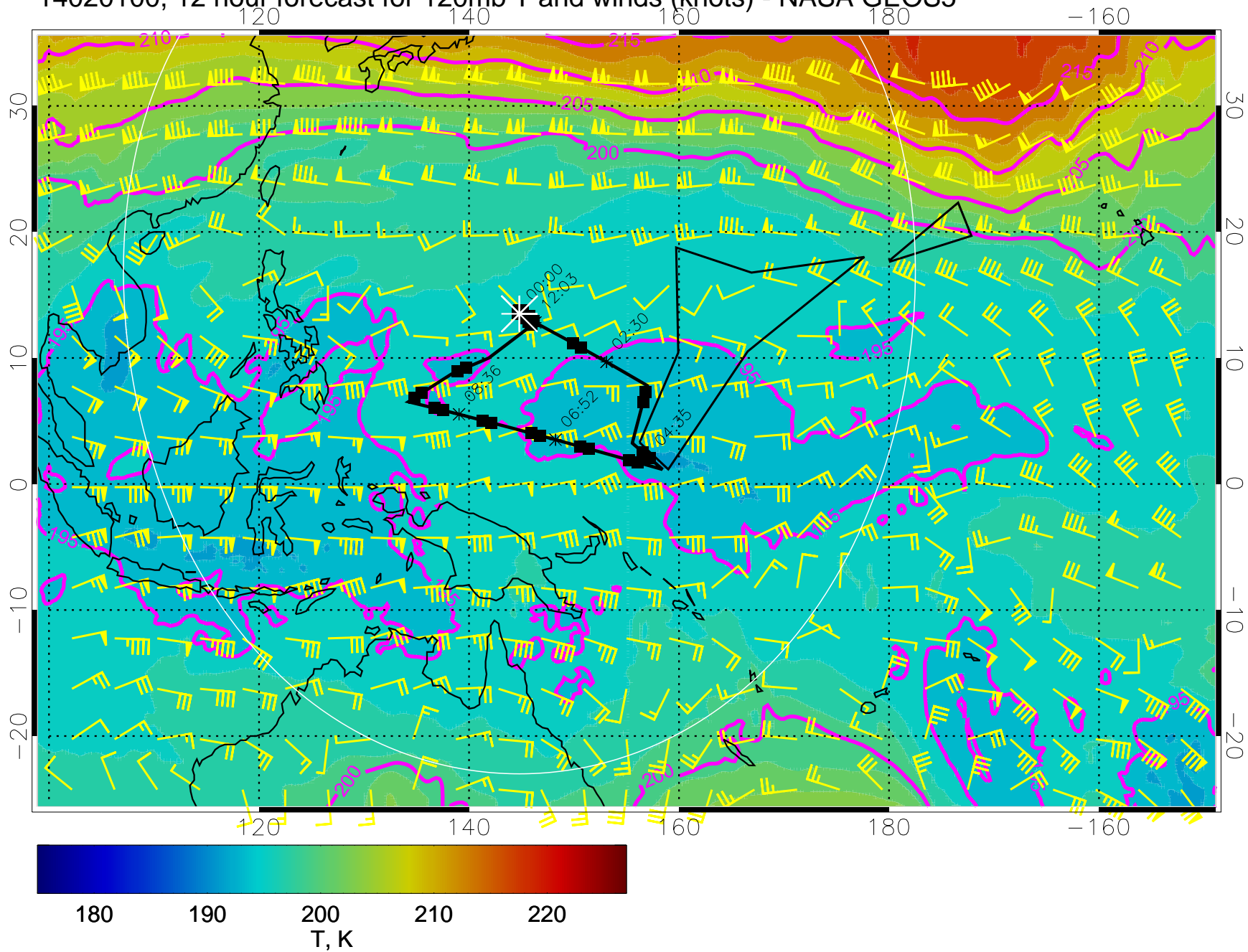


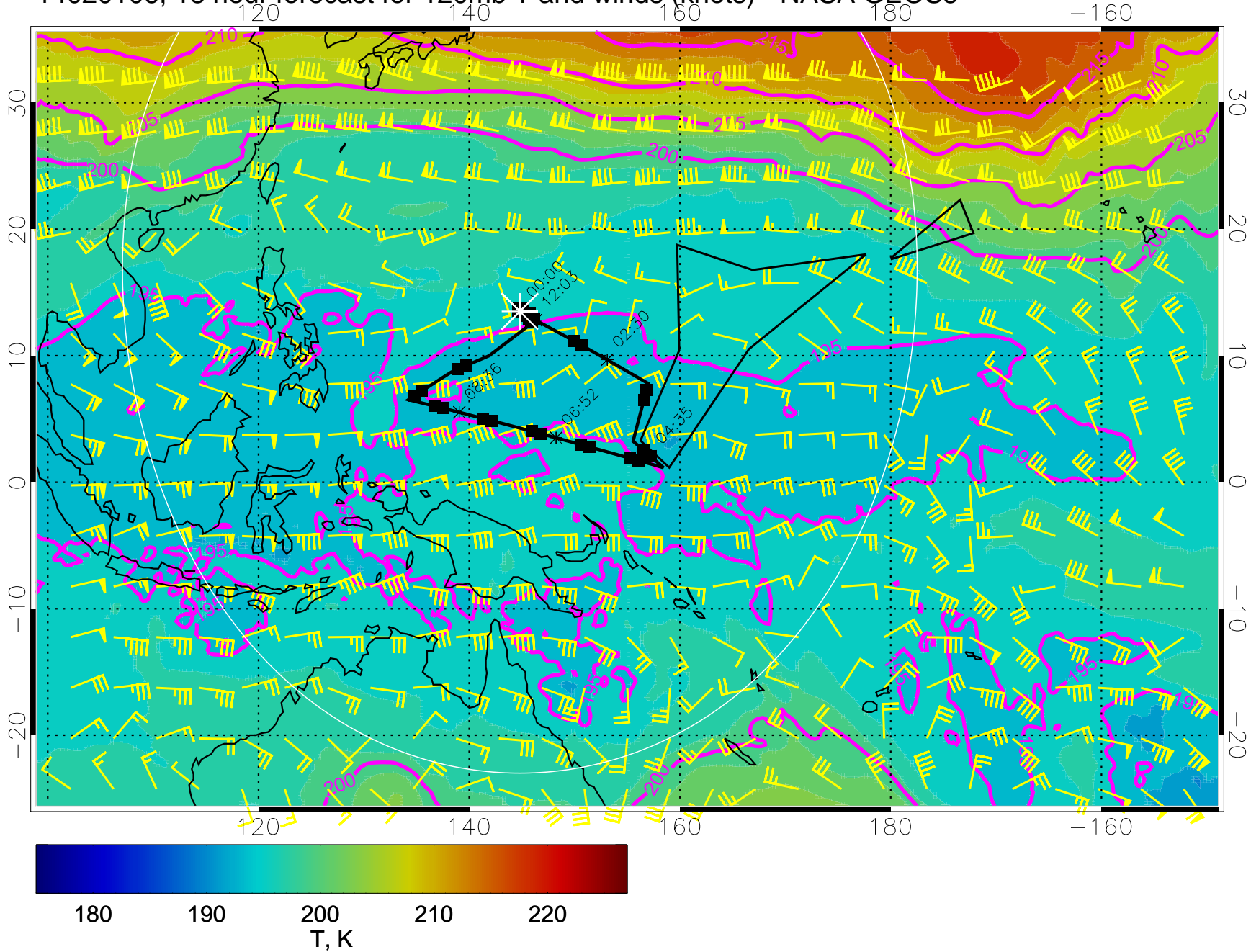
14013118, 6 hour forecast for 120mb T and winds (knots) - NASA GEOS5



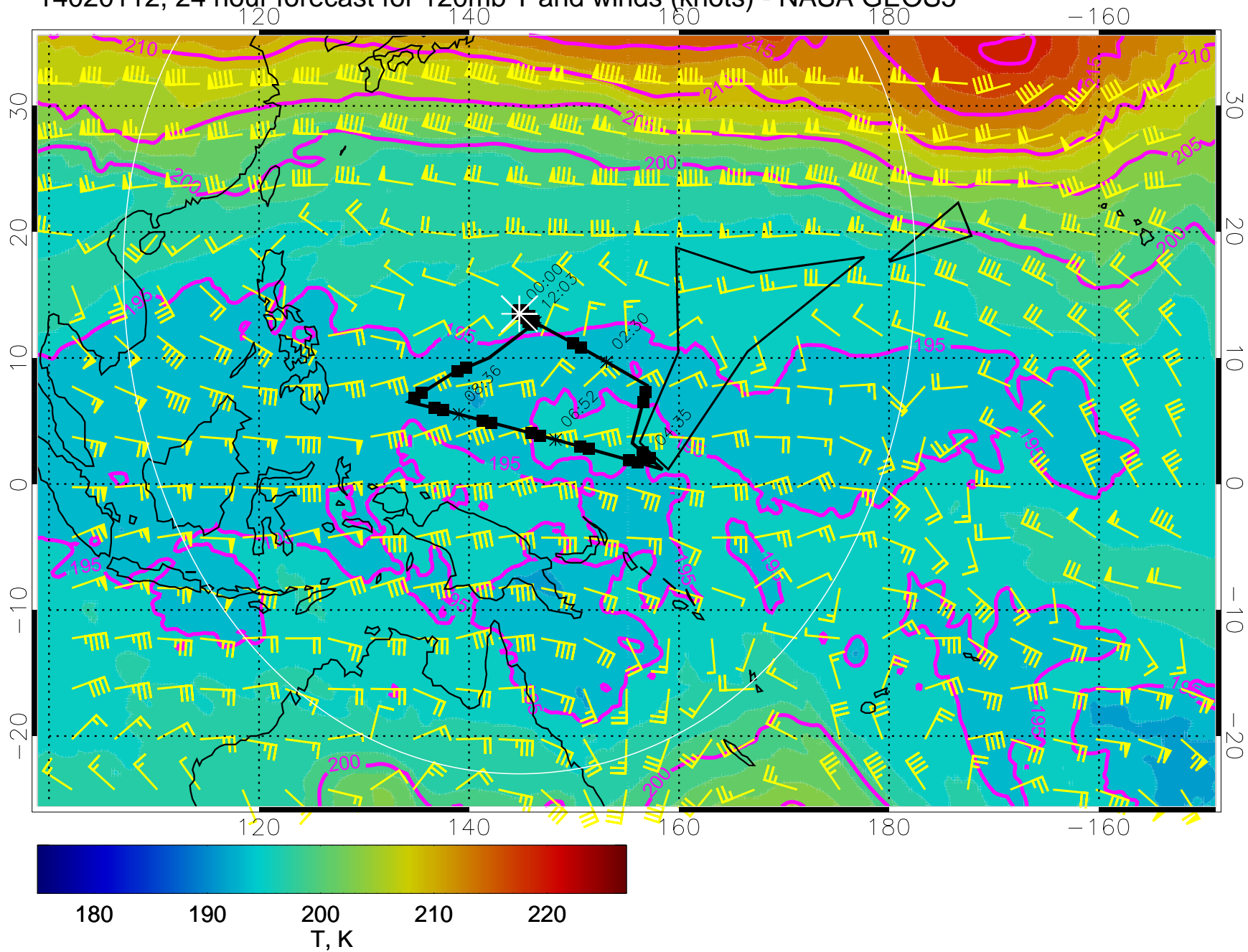
14020100, 12 hour forecast for 120mb T and winds (knots) - NASA GEOS5



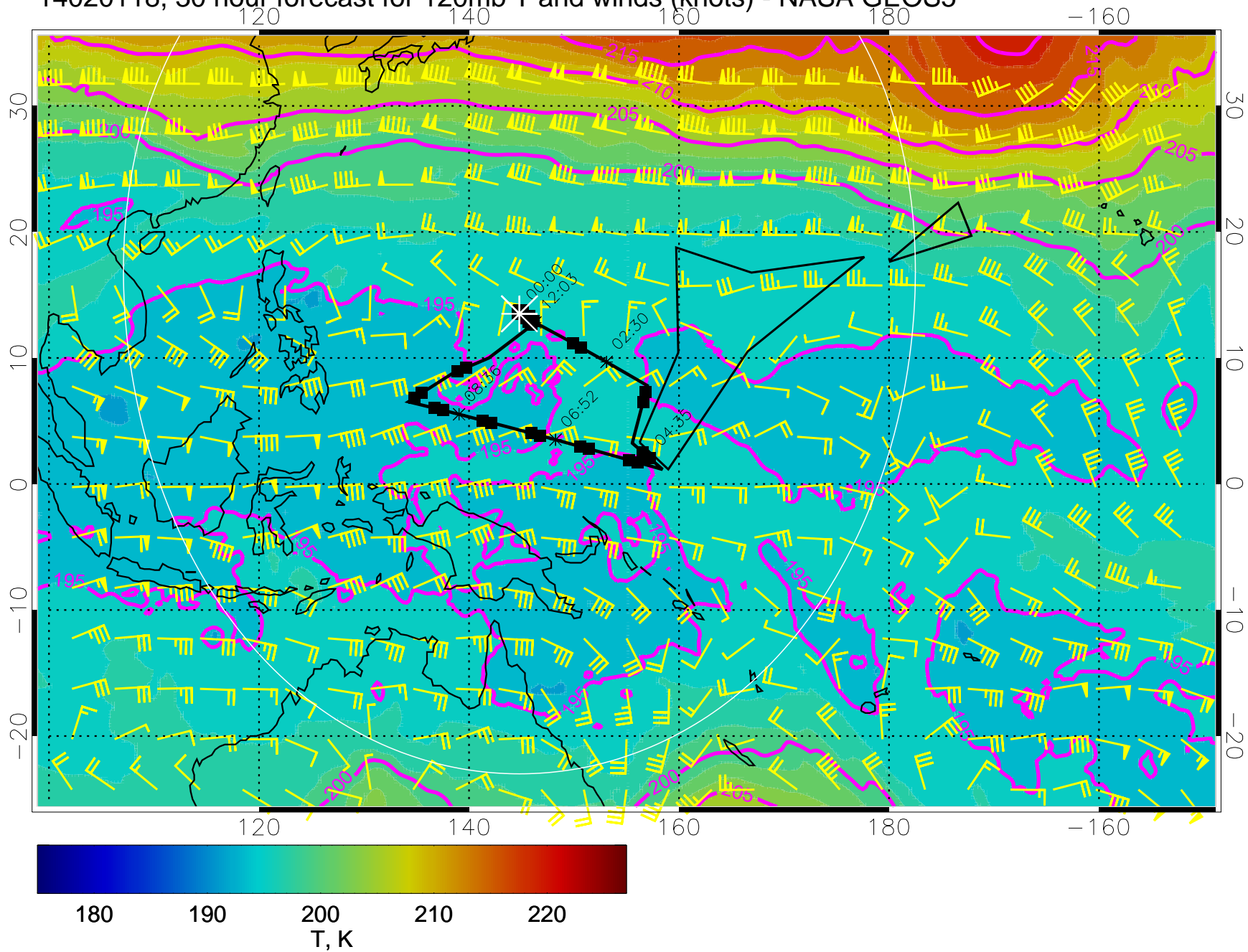
14020106, 18 hour forecast for 120mb T and winds (knots) - NASA GEOS5



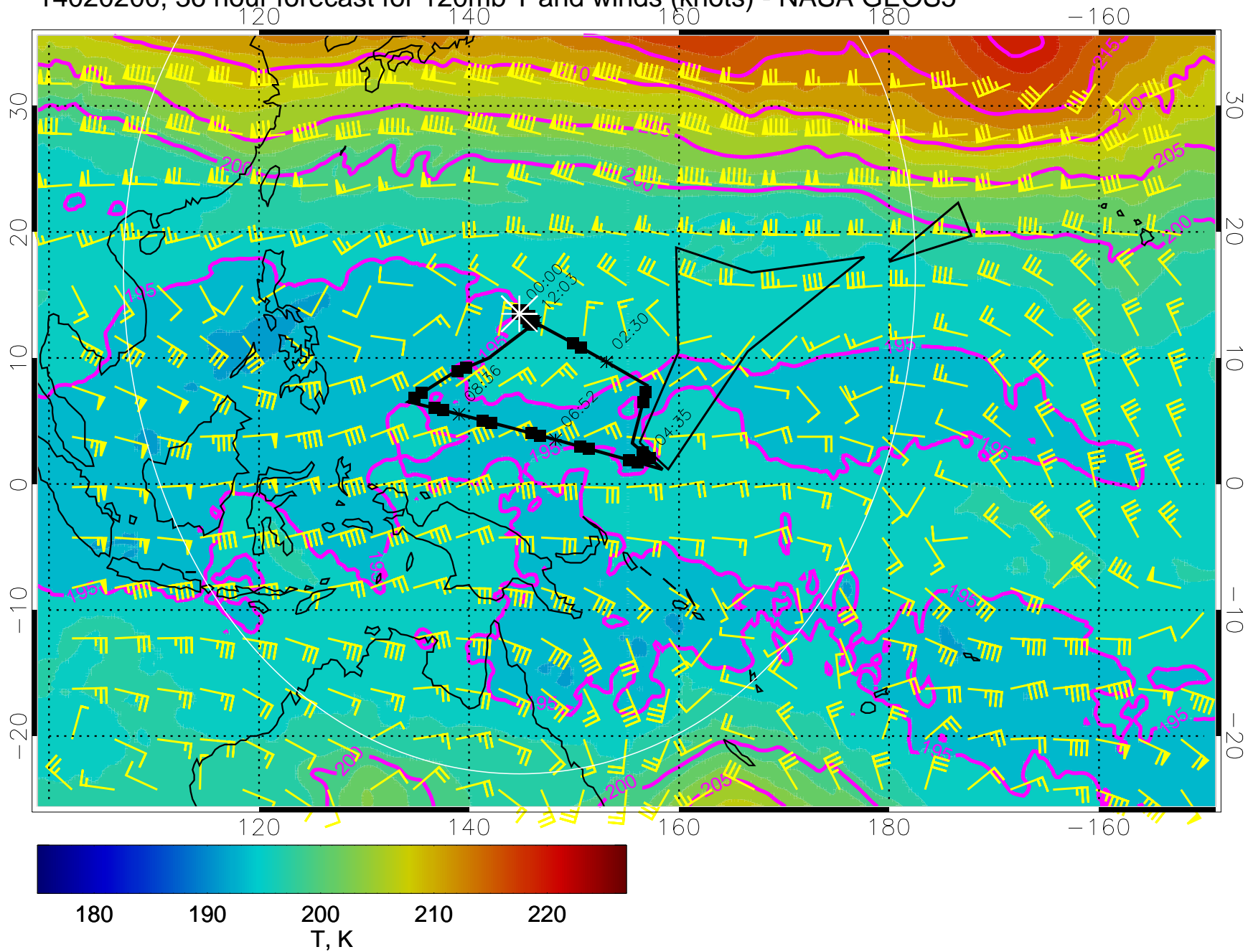
14020112, 24 hour forecast for 120mb T and winds (knots) - NASA GEOS5



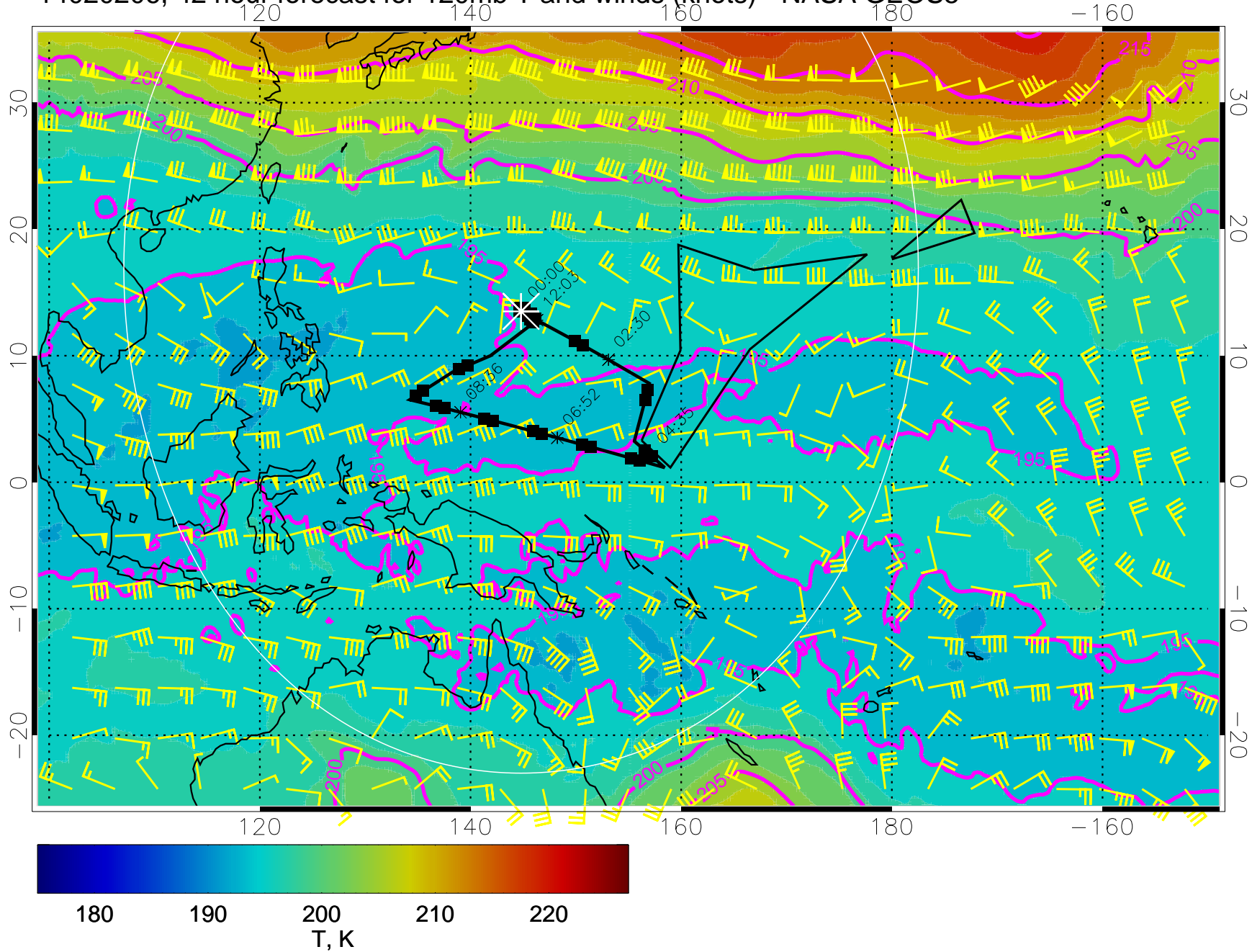
14020118, 30 hour forecast for 120mb T and winds (knots) - NASA GEOS5



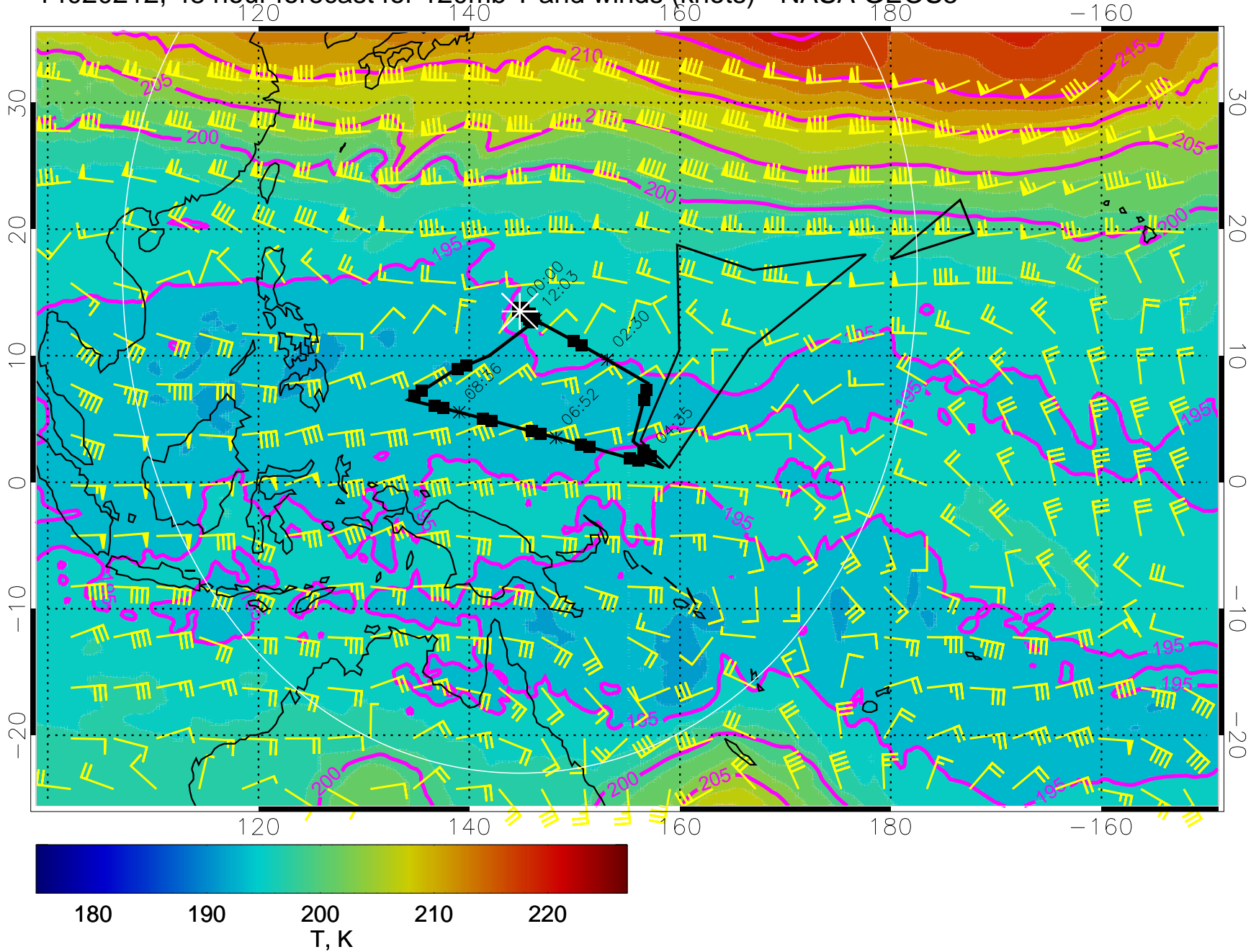
14020200, 36 hour forecast for 120mb T and winds (knots) - NASA GEOS5



14020206, 42 hour forecast for 120mb T and winds (knots) - NASA GEOS5

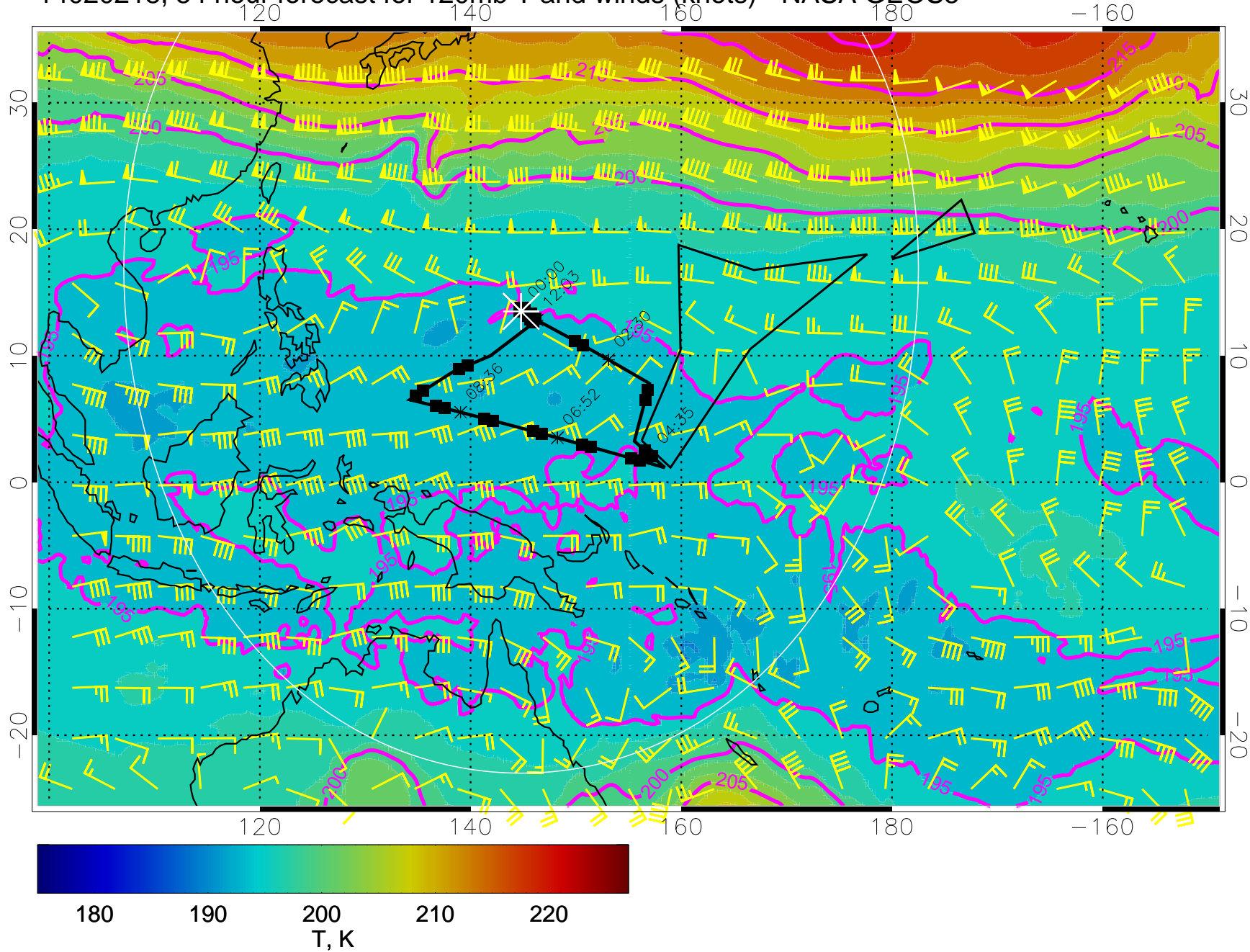


14020212, 48 hour forecast for 120mb T and winds (knots) - NASA GEOS5

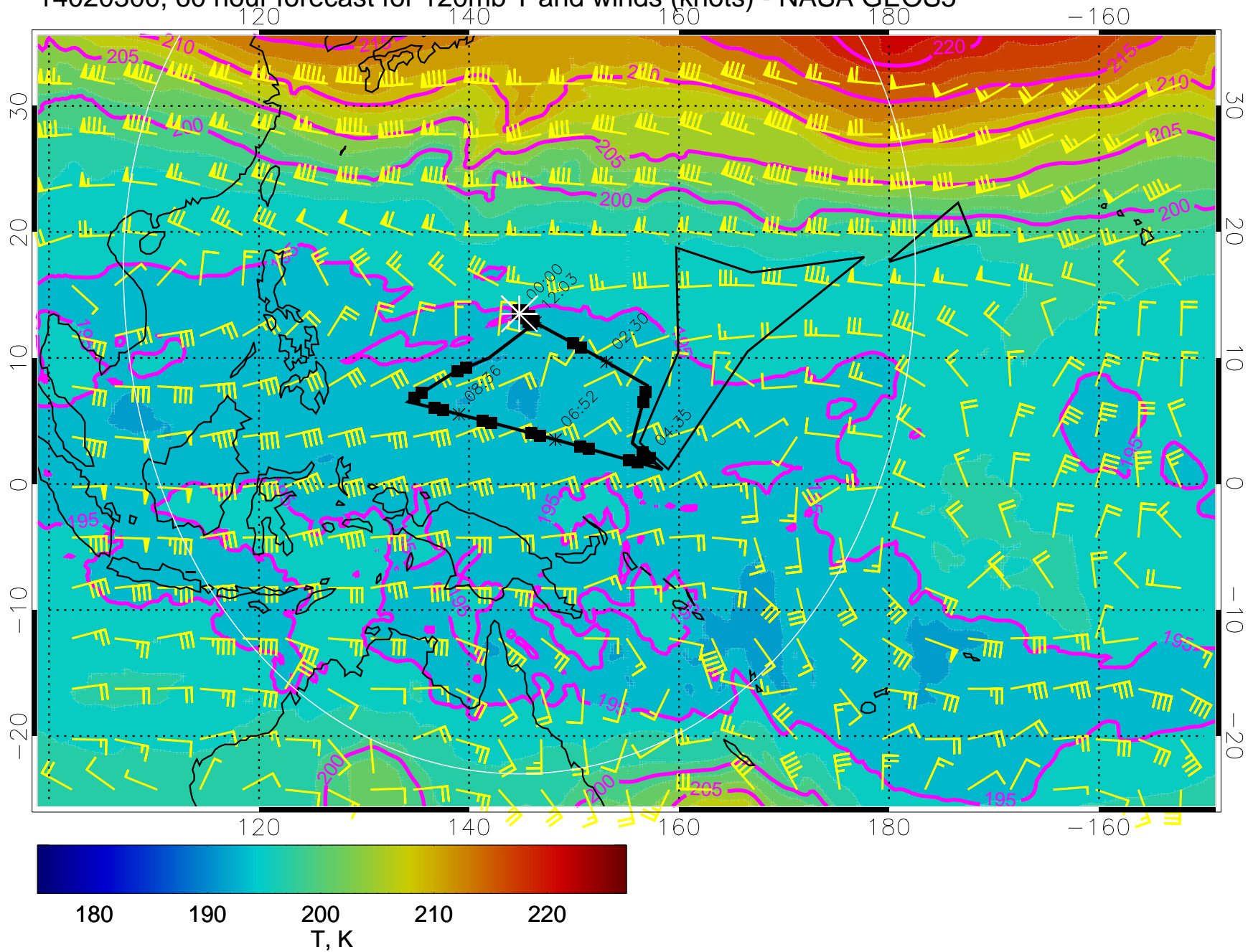




14020218, 54 hour forecast for 120mb T and winds (knots) - NASA GEOS5

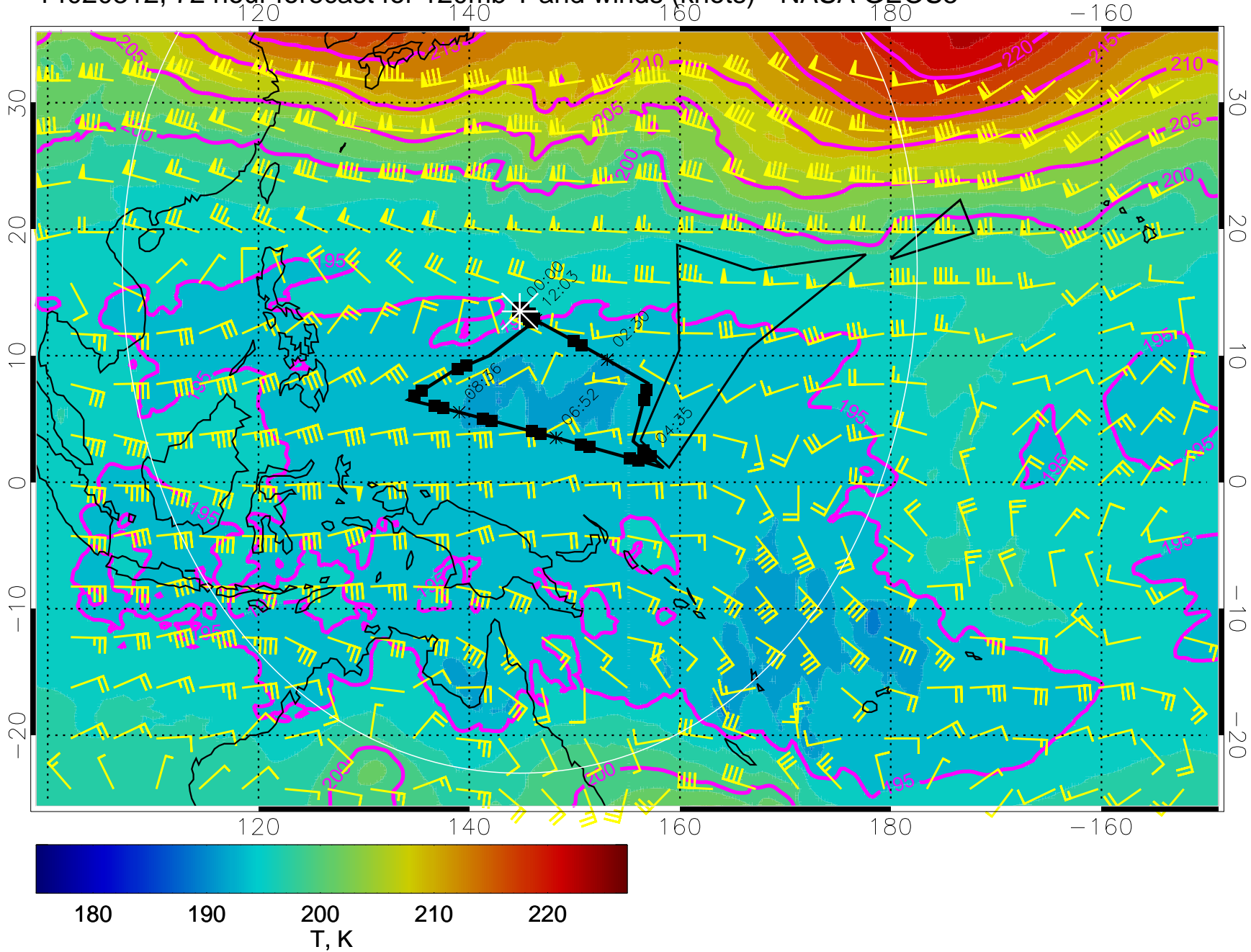


14020300, 60 hour forecast for 120mb T and winds (knots) - NASA GEOS5

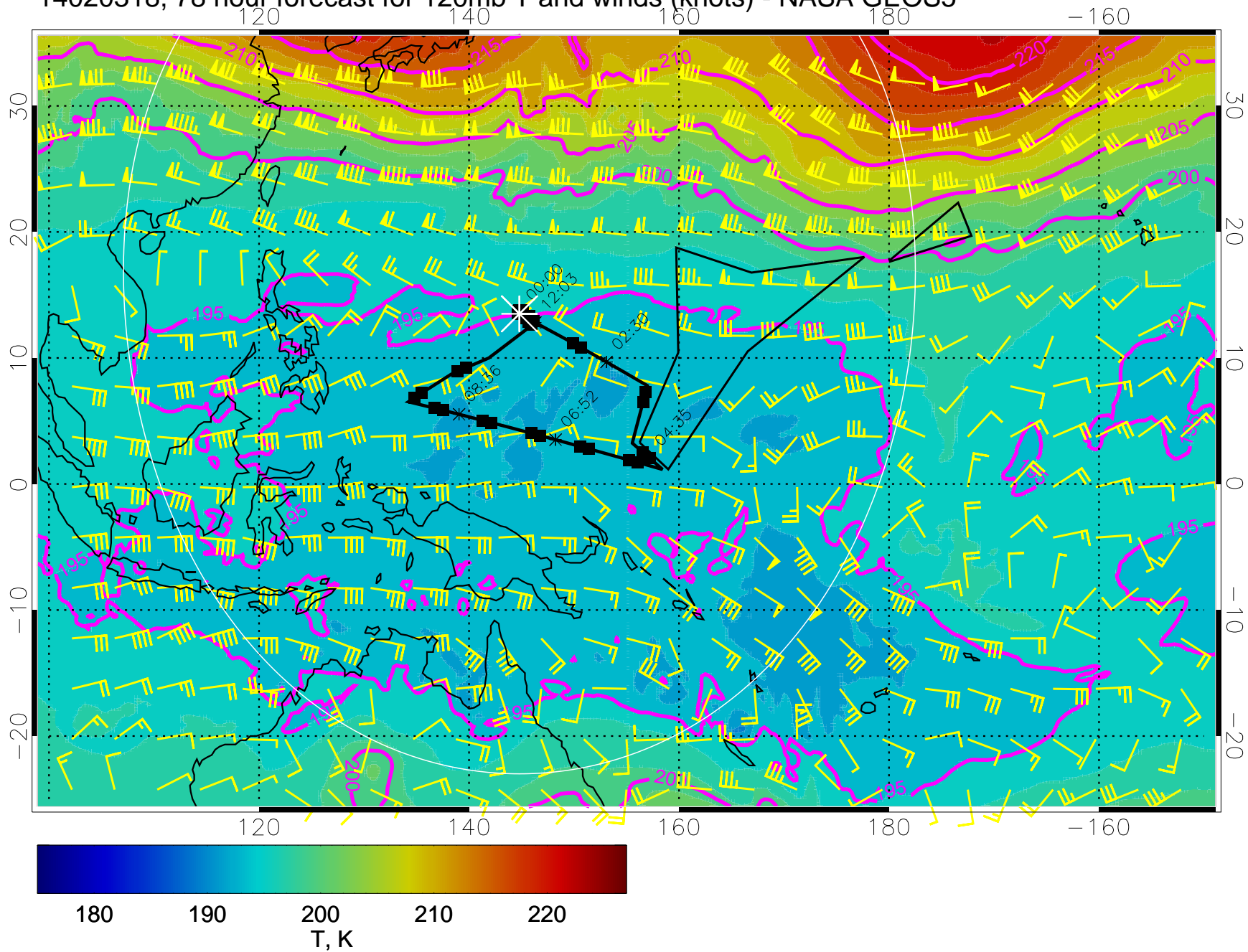




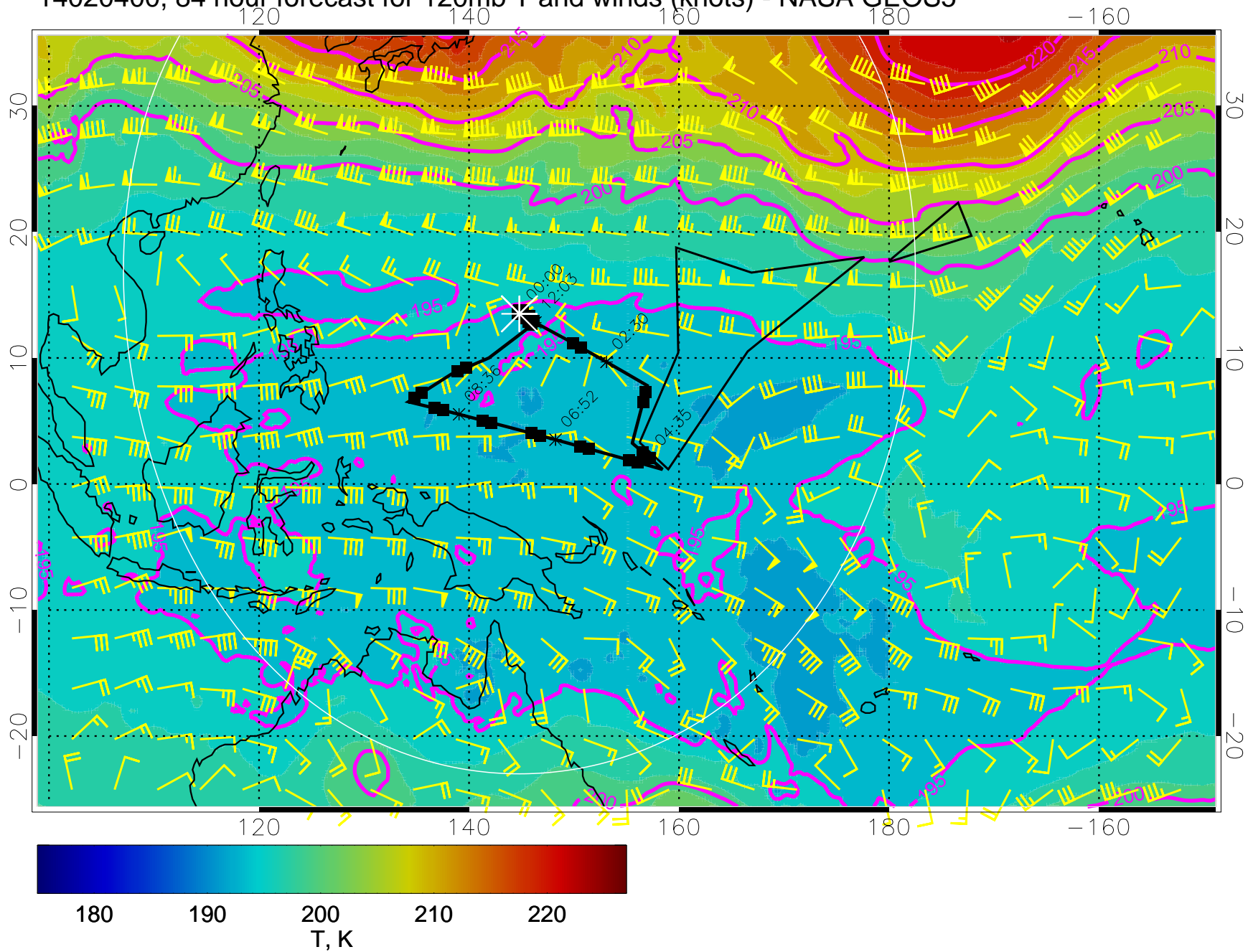
14020312, 72 hour forecast for 120mb T and winds (knots) - NASA GEOS5



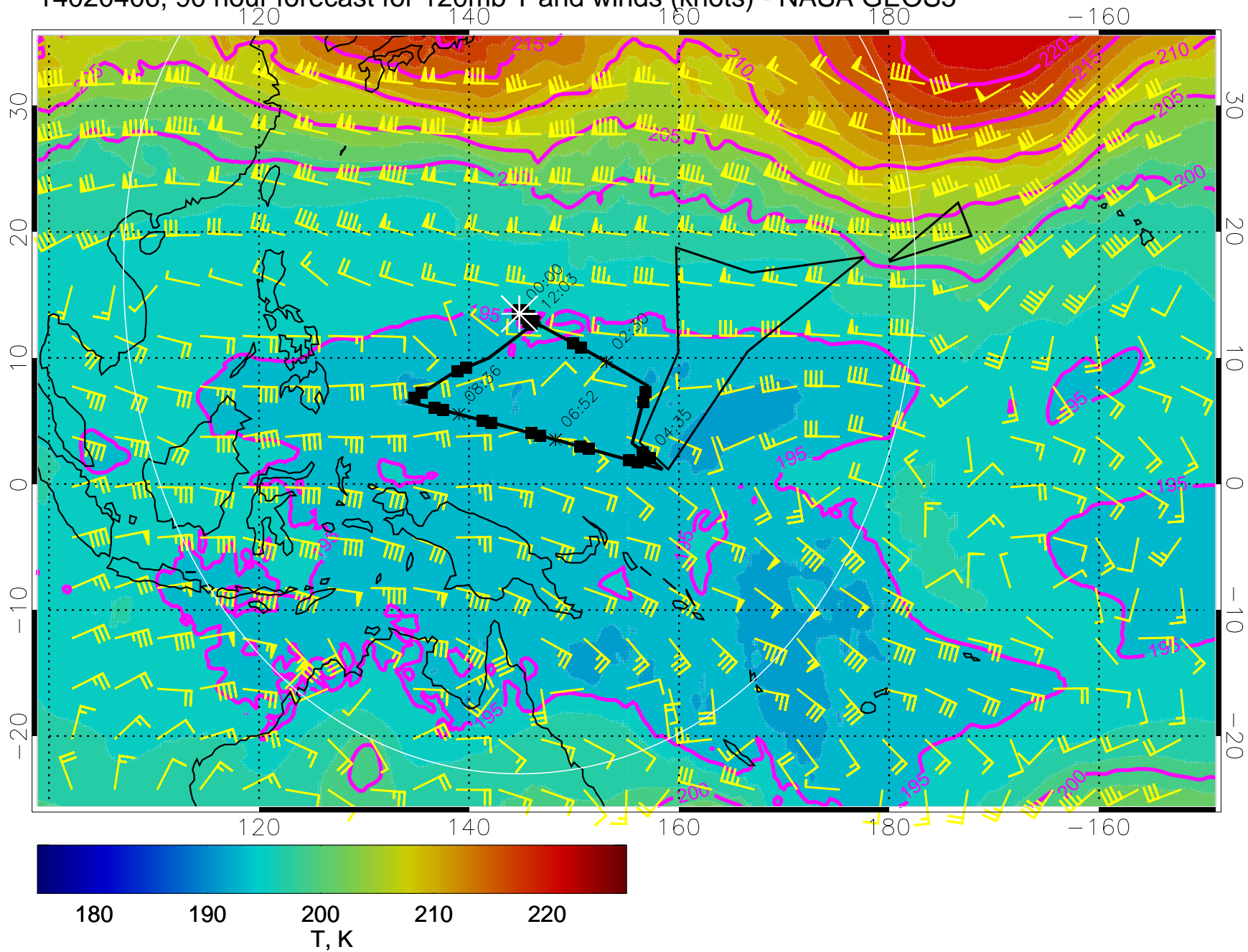
14020318, 78 hour forecast for 120mb T and winds (knots) - NASA GEOS5



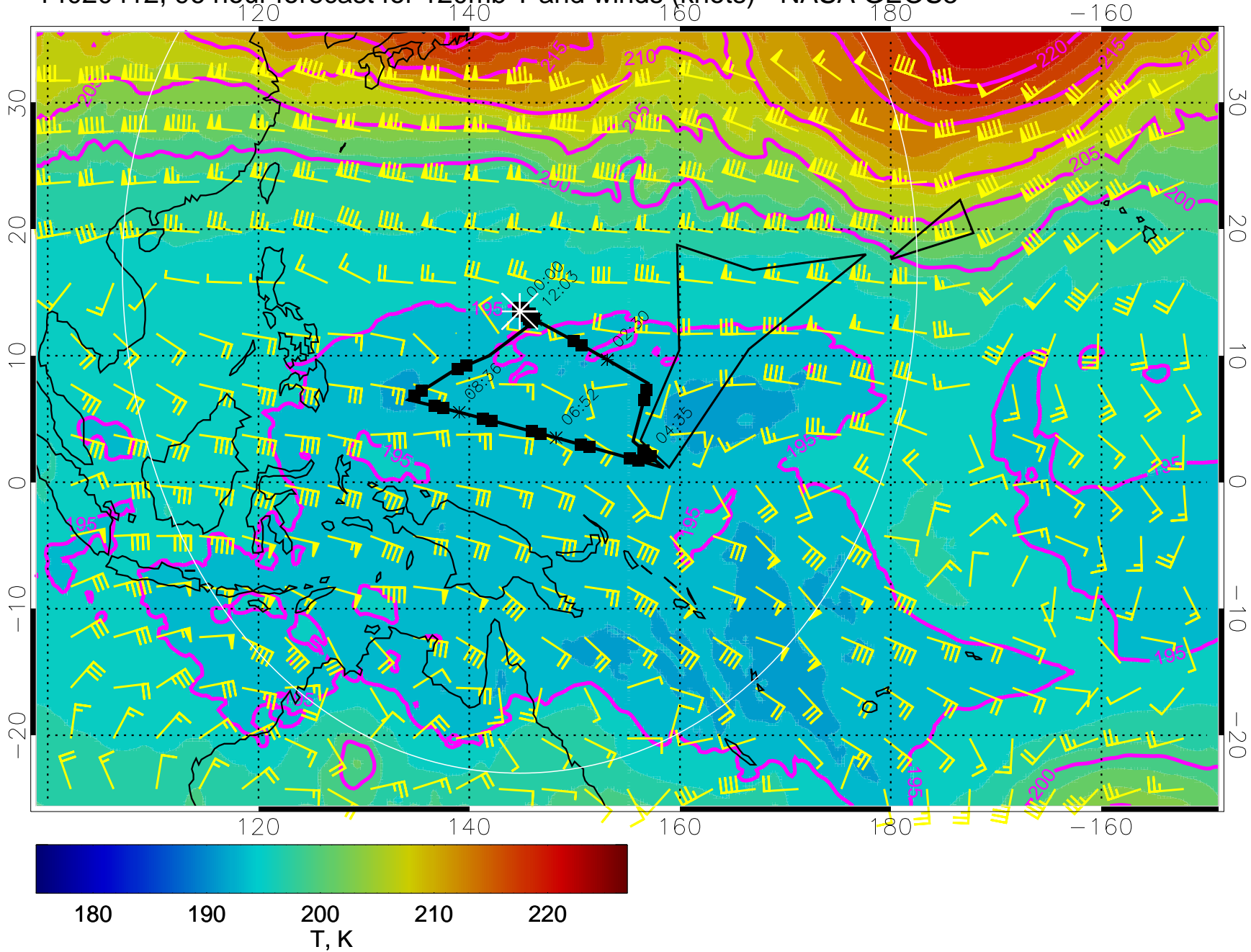
14020400, 84 hour forecast for 120mb T and winds (knots) - NASA GEOS5



14020406, 90 hour forecast for 120mb T and winds (knots) - NASA GEOS5

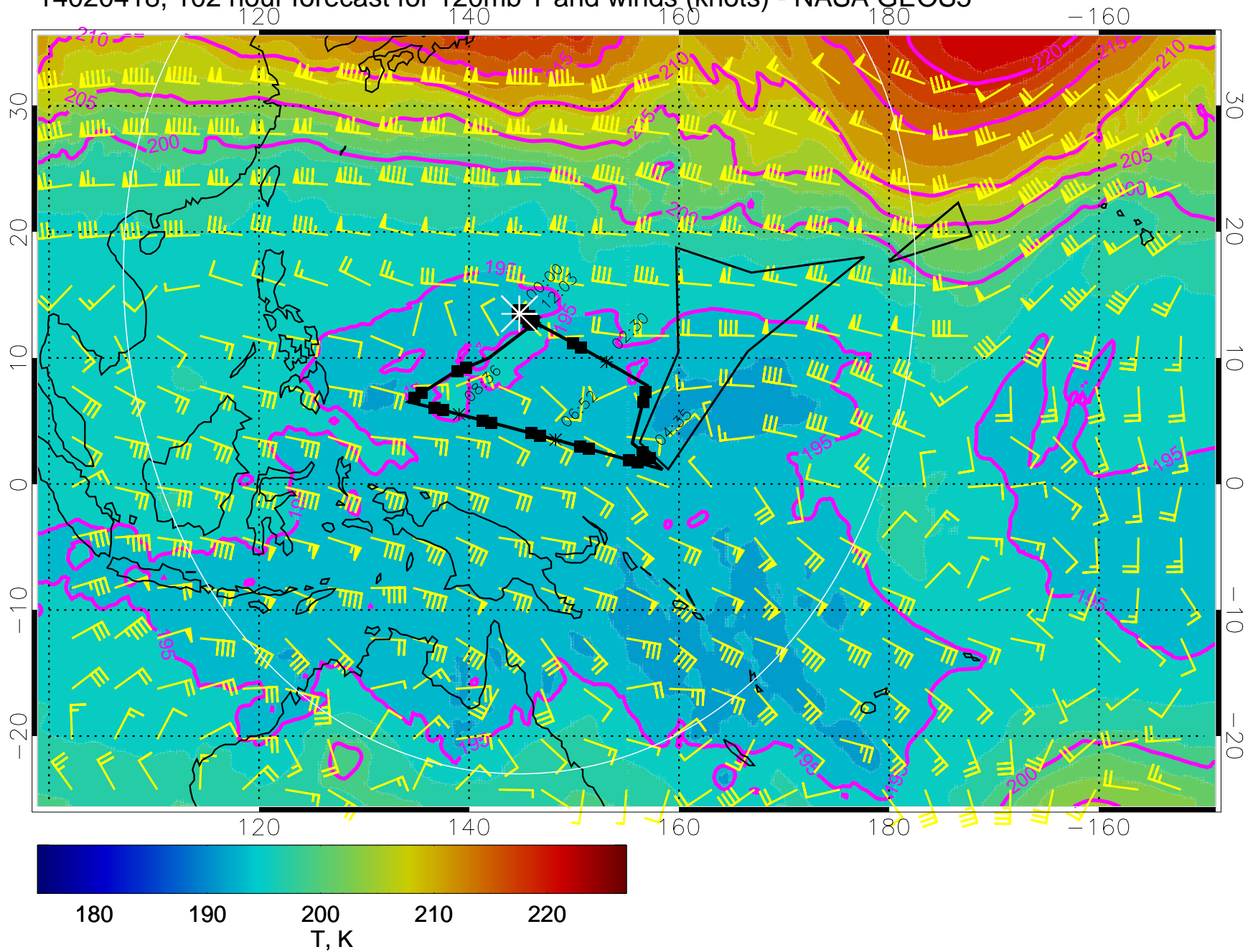


14020412, 96 hour forecast for 120mb T and winds (knots) - NASA GEOS5

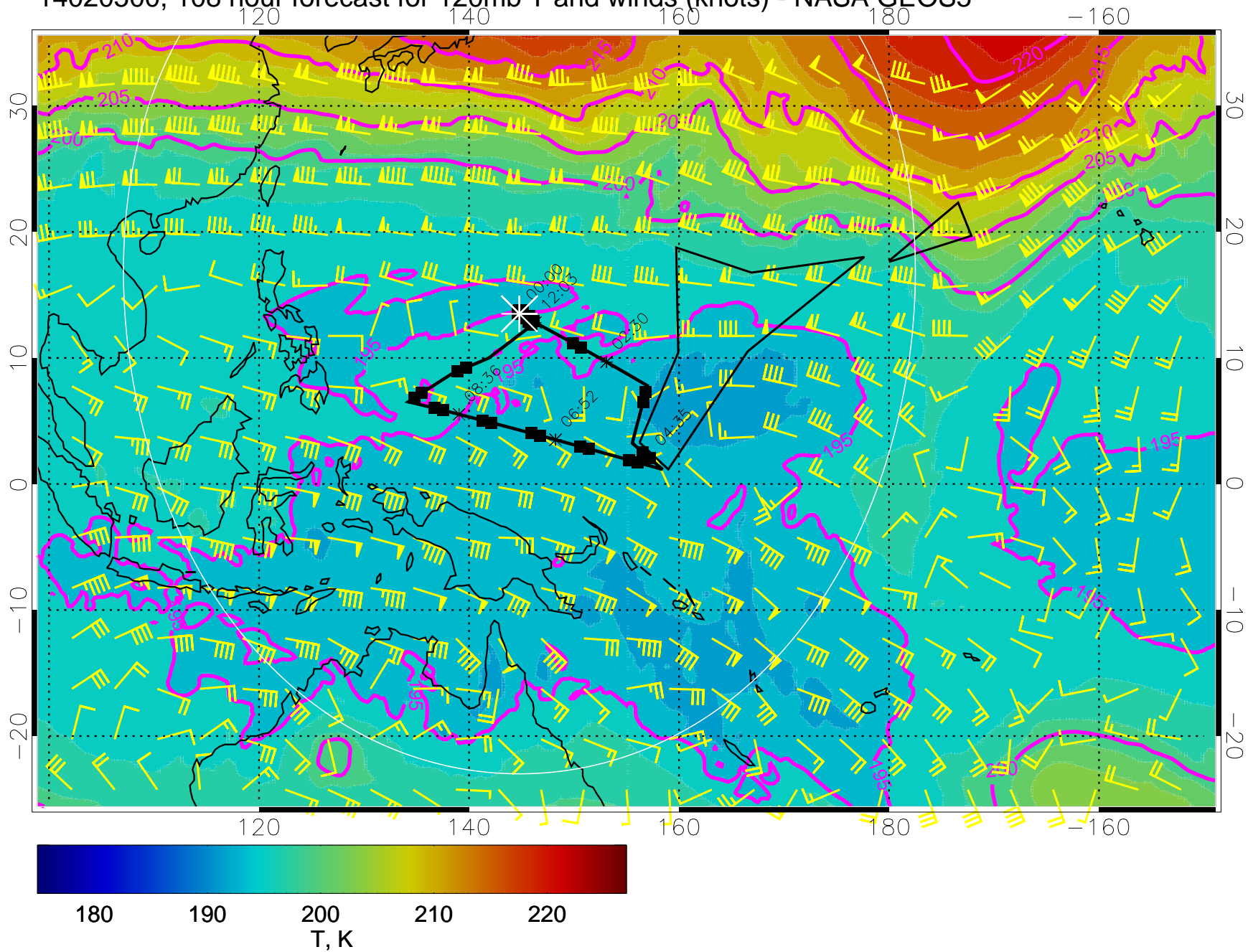




14020418, 102 hour forecast for 120mb T and winds (knots) - NASA GEOS5



14020500, 108 hour forecast for 120mb T and winds (knots) - NASA GEOS5





14020512, 120 hour forecast for 120mb T and winds (knots) - NASA GEOS5

