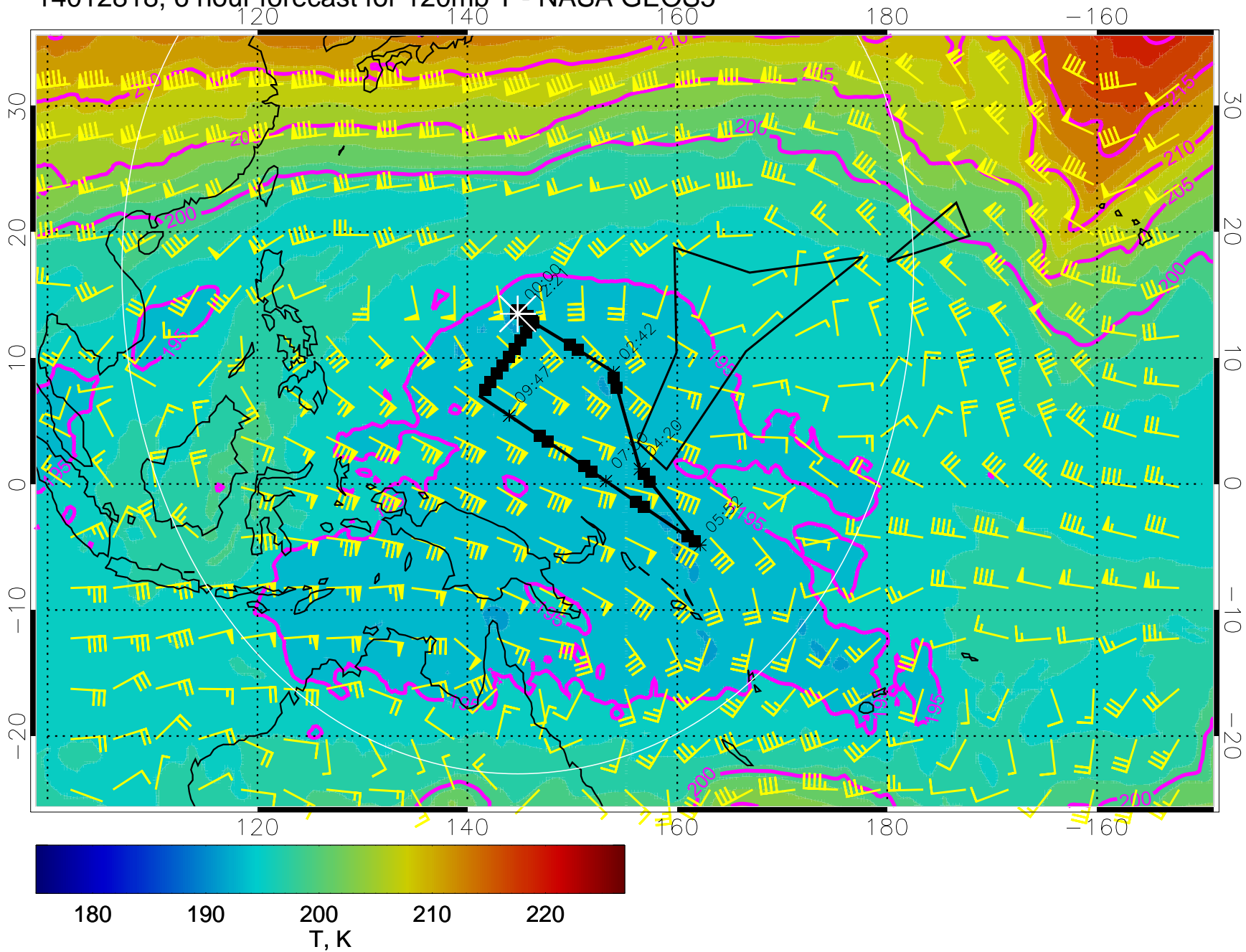
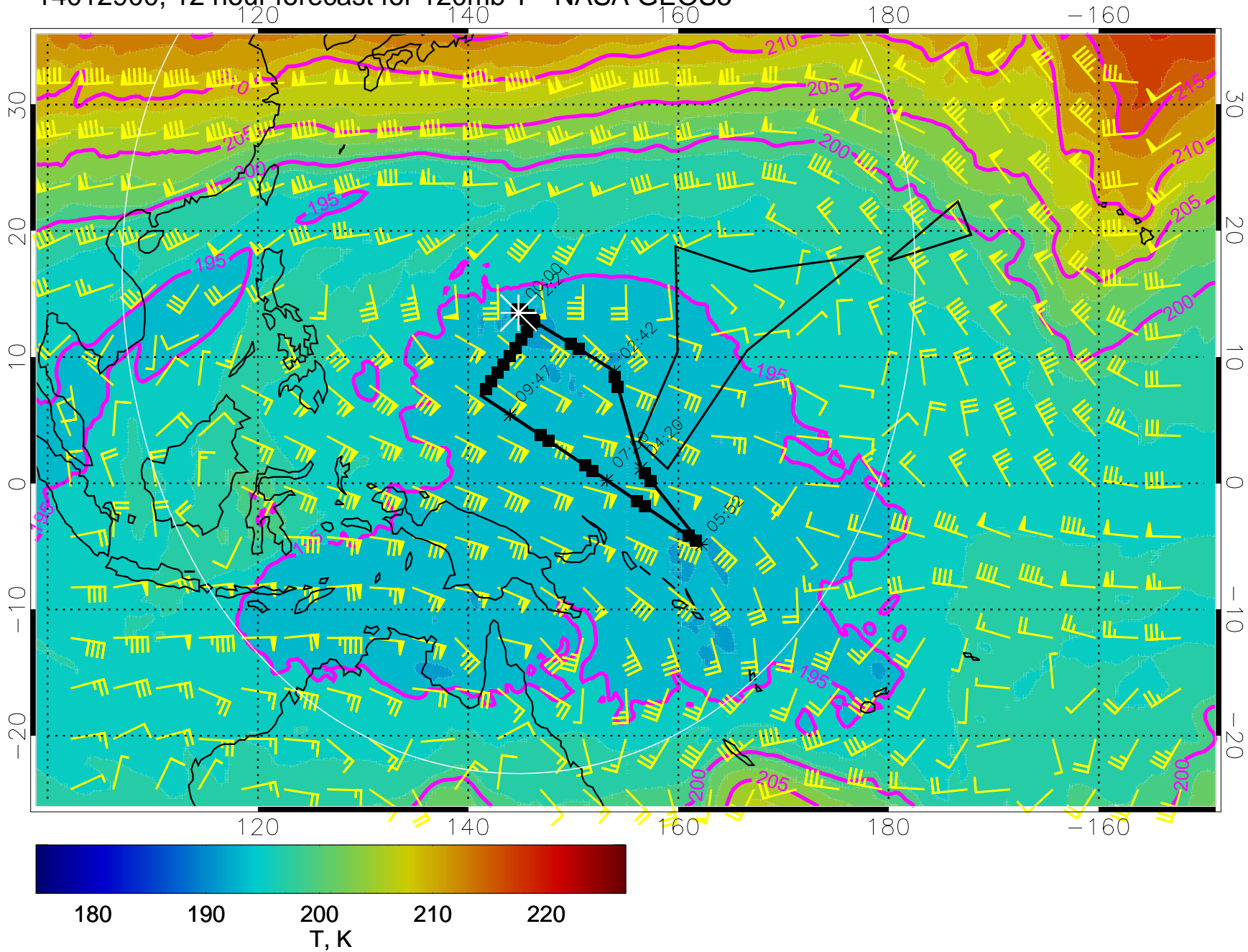


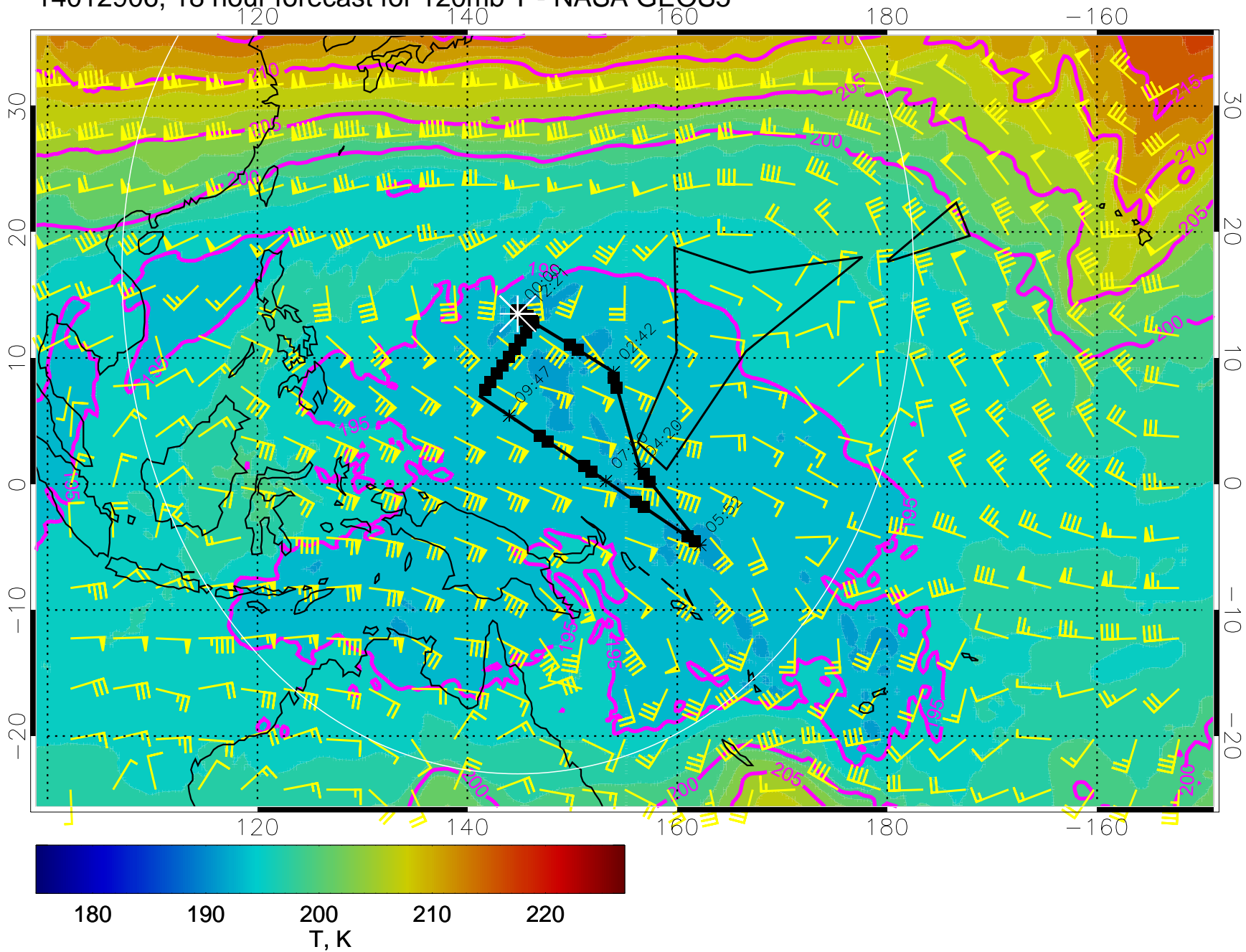
14012818, 6 hour forecast for 120mb T - NASA GEOS5



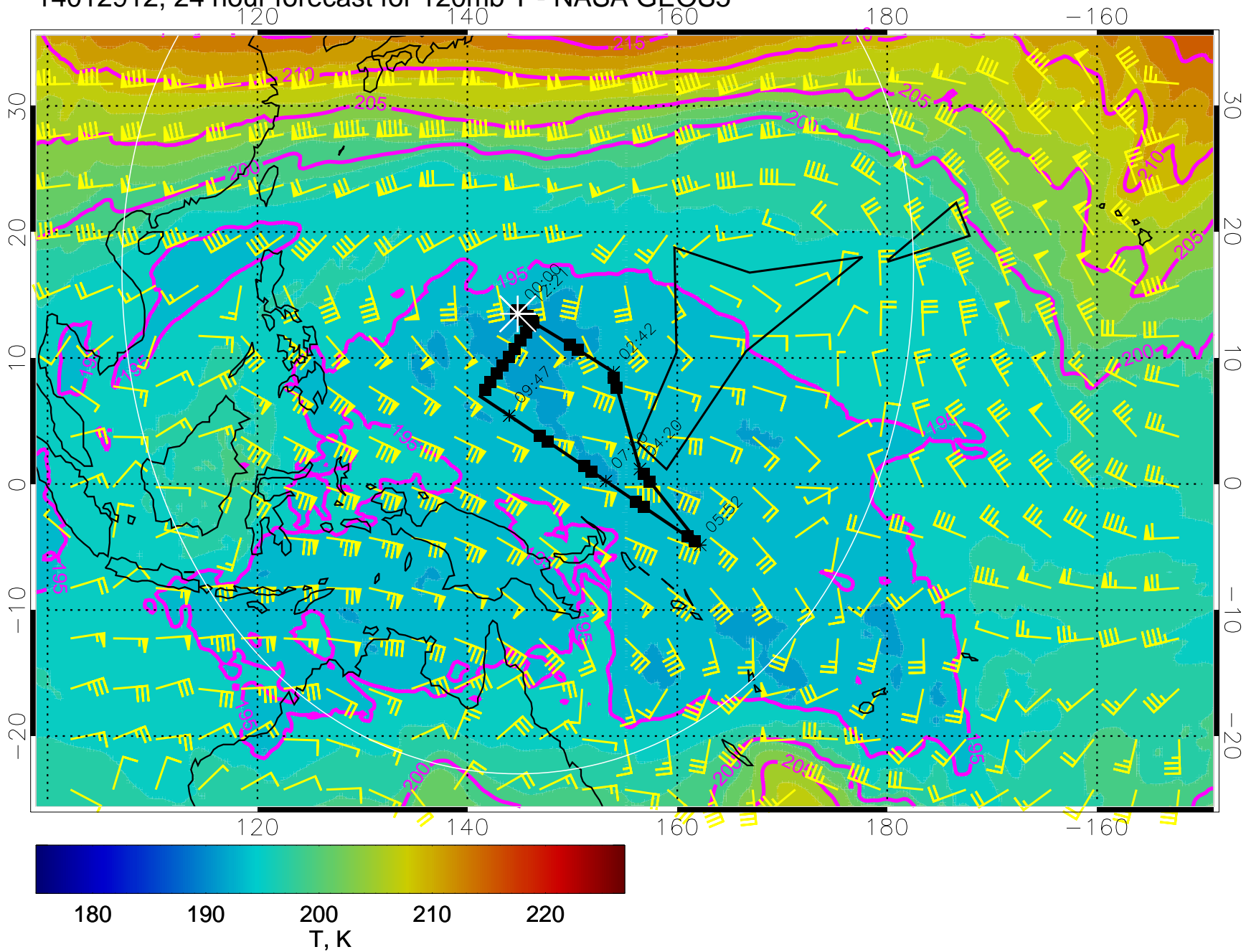
14012900, 12 hour forecast for 120mb T - NASA GEOS5



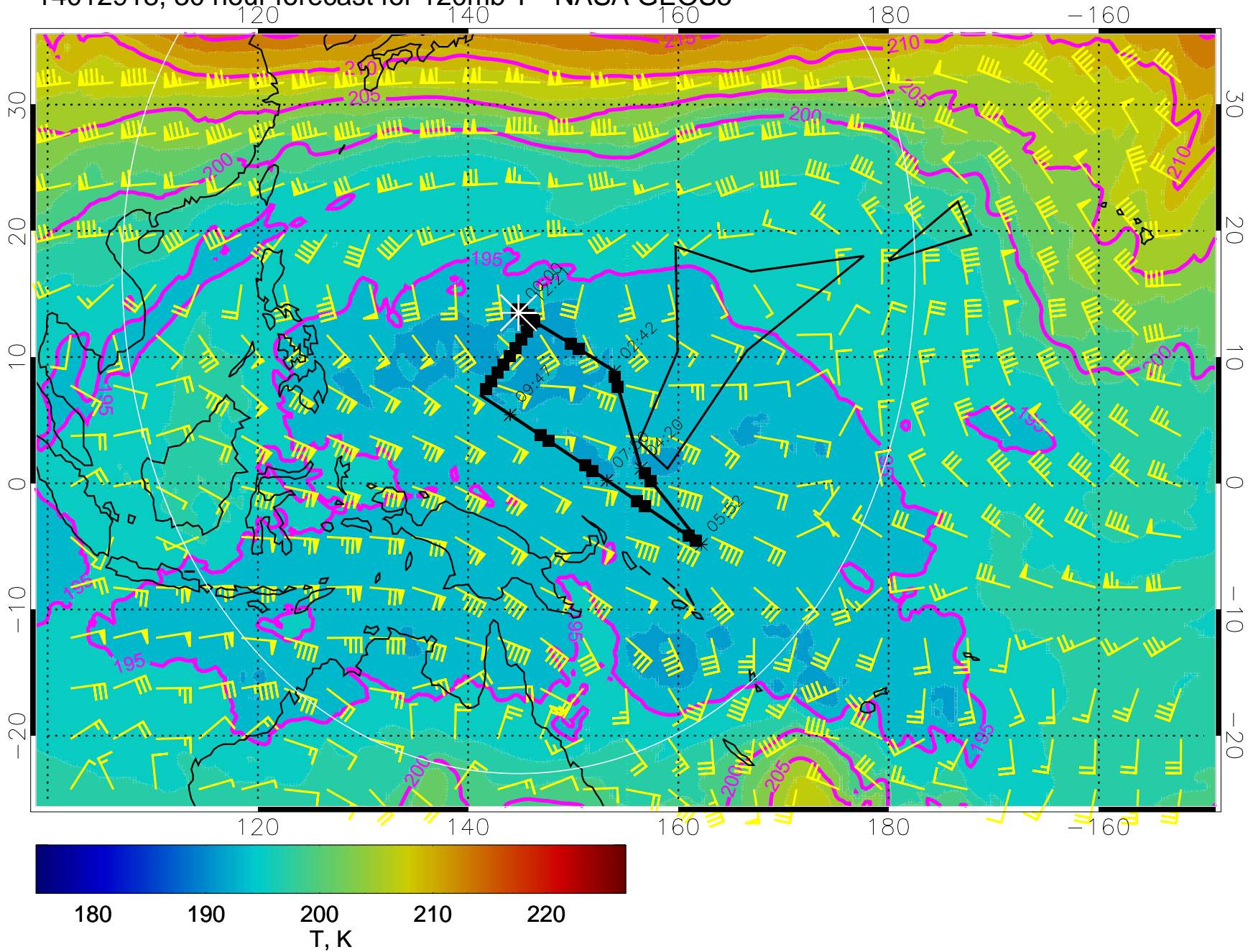
14012906, 18 hour forecast for 120mb T - NASA GEOS5



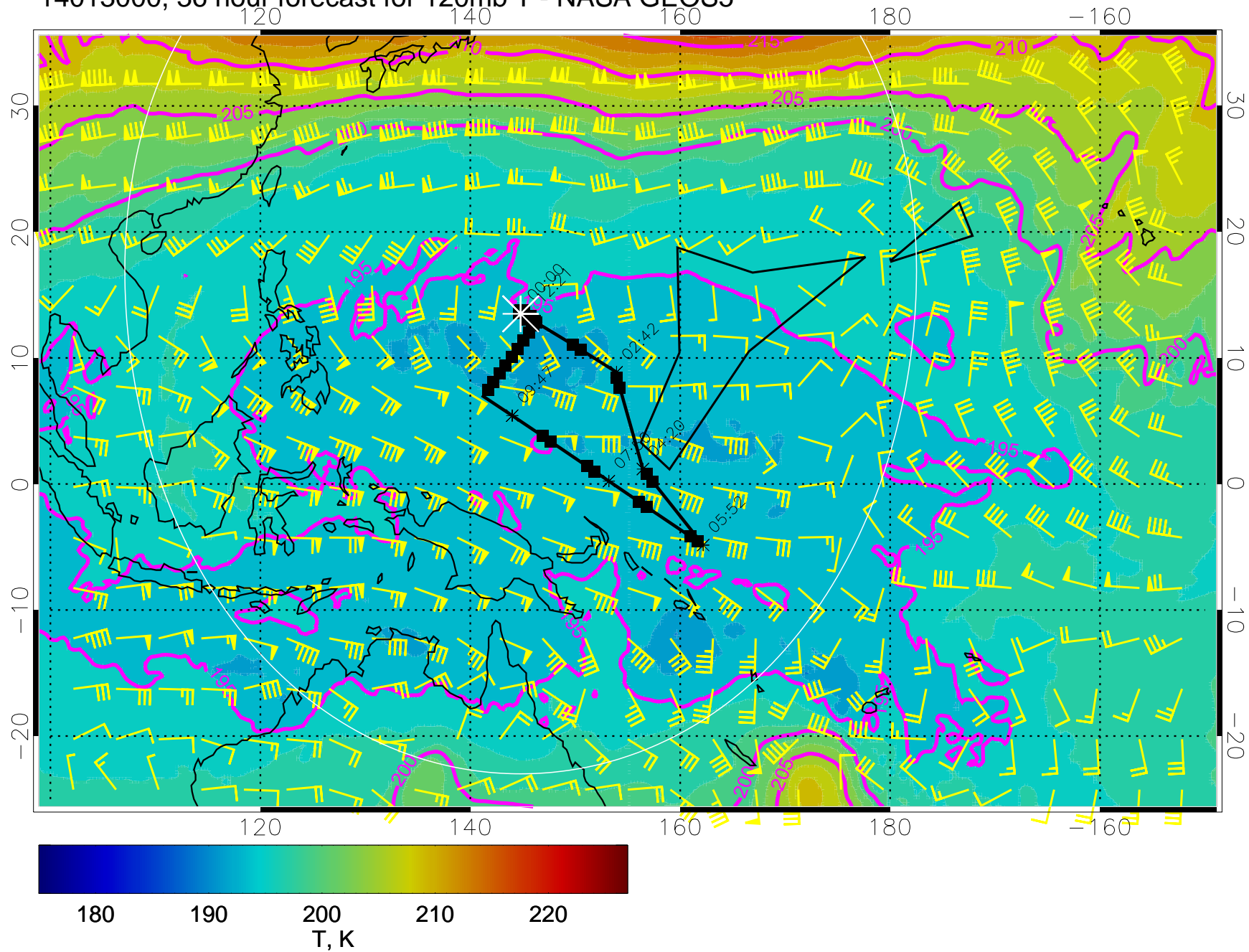
# 14012912, 24 hour forecast for 120mb T - NASA GEOS5



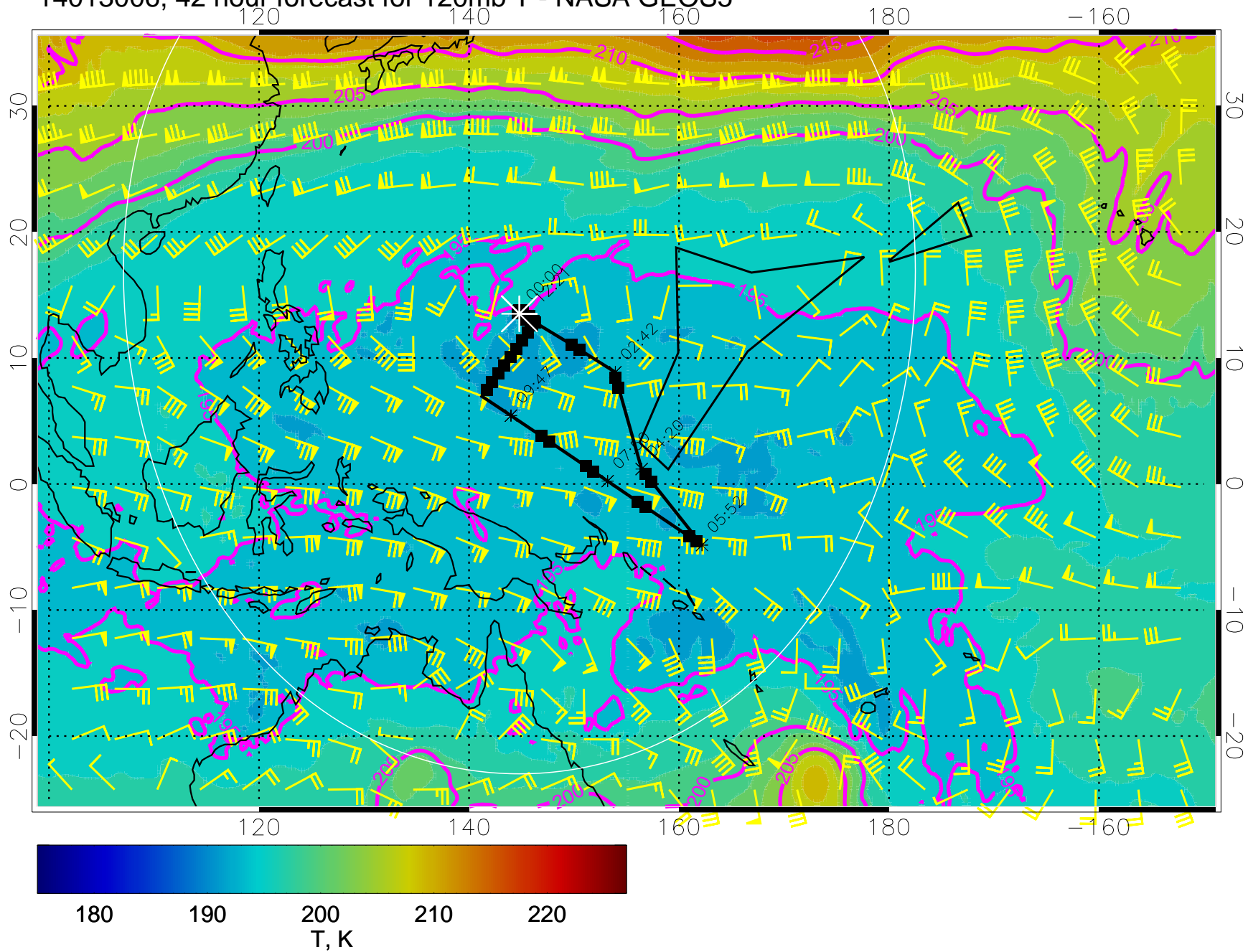
14012918, 30 hour forecast for 120mb T - NASA GEOS5



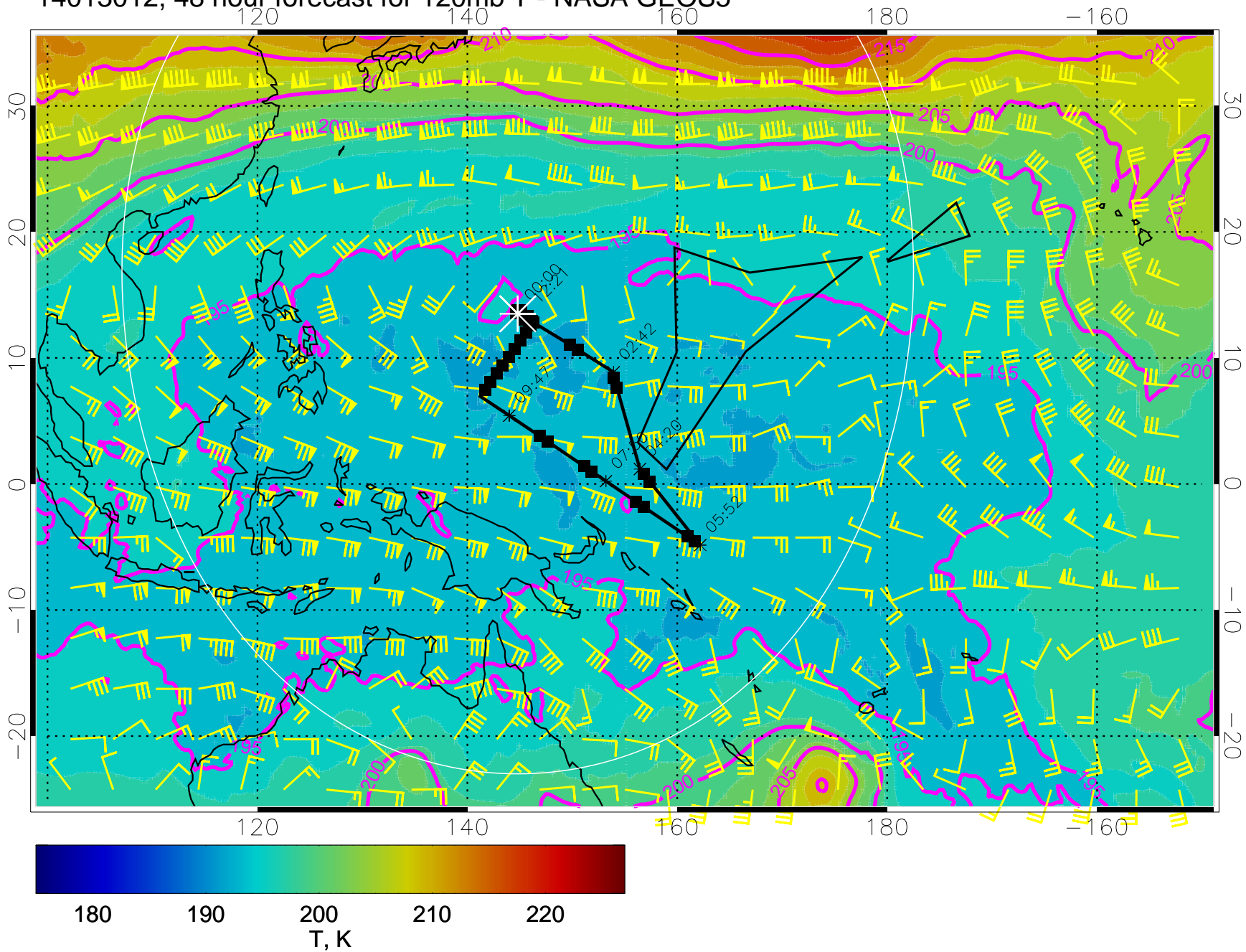
14013000, 36 hour forecast for 120mb T - NASA GEOS5



14013006, 42 hour forecast for 120mb T - NASA GEOS5

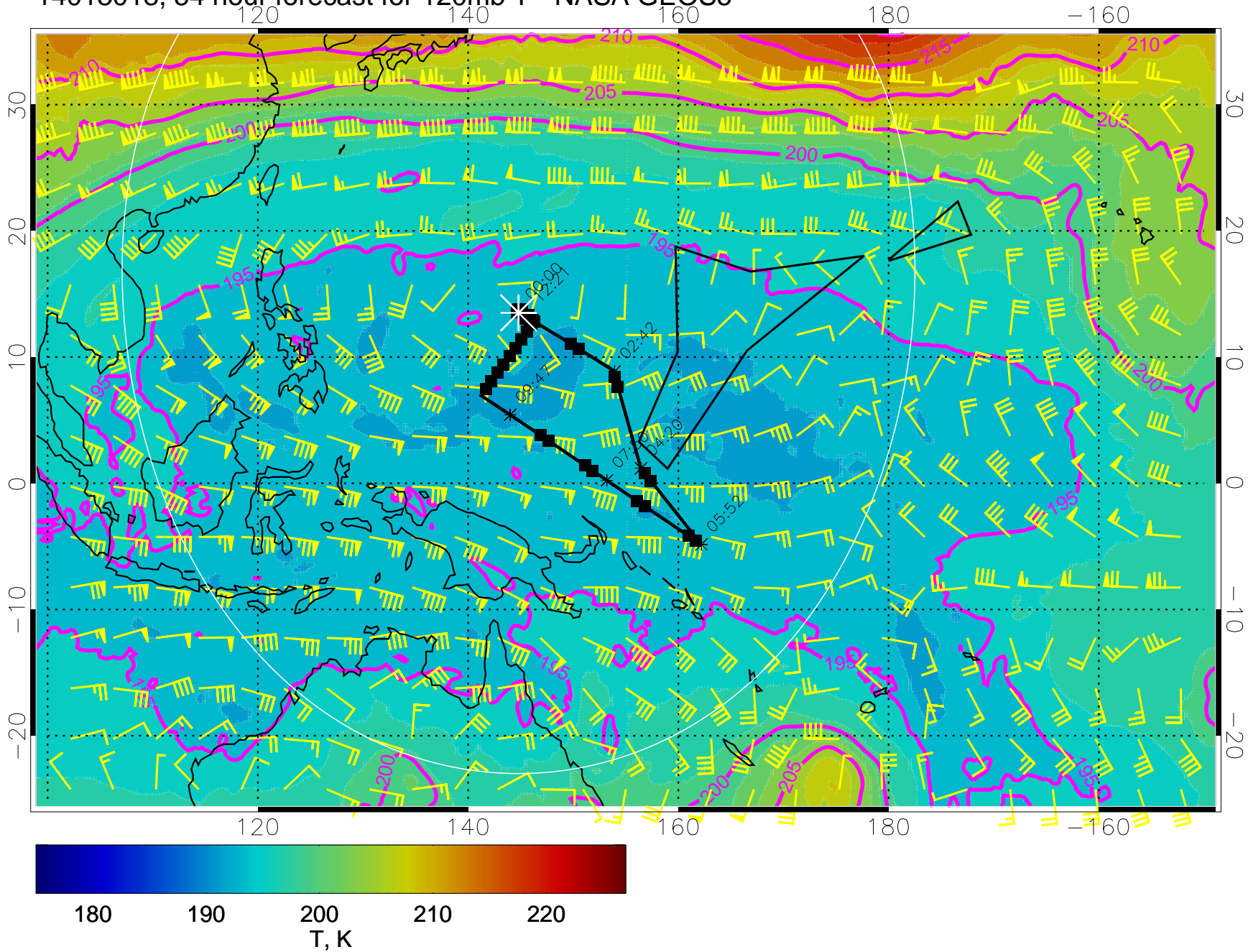


14013012, 48 hour forecast for 120mb T - NASA GEOS5

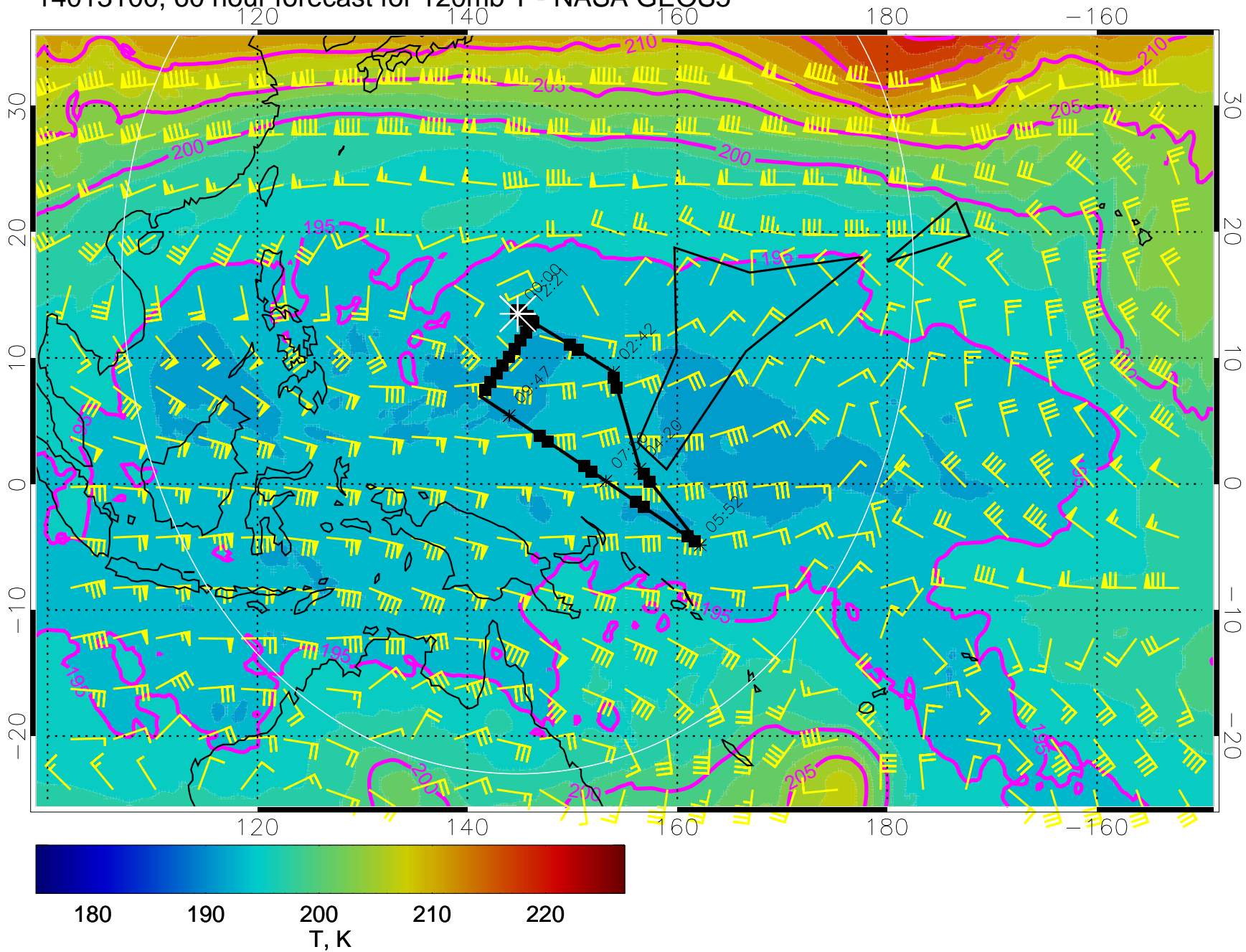




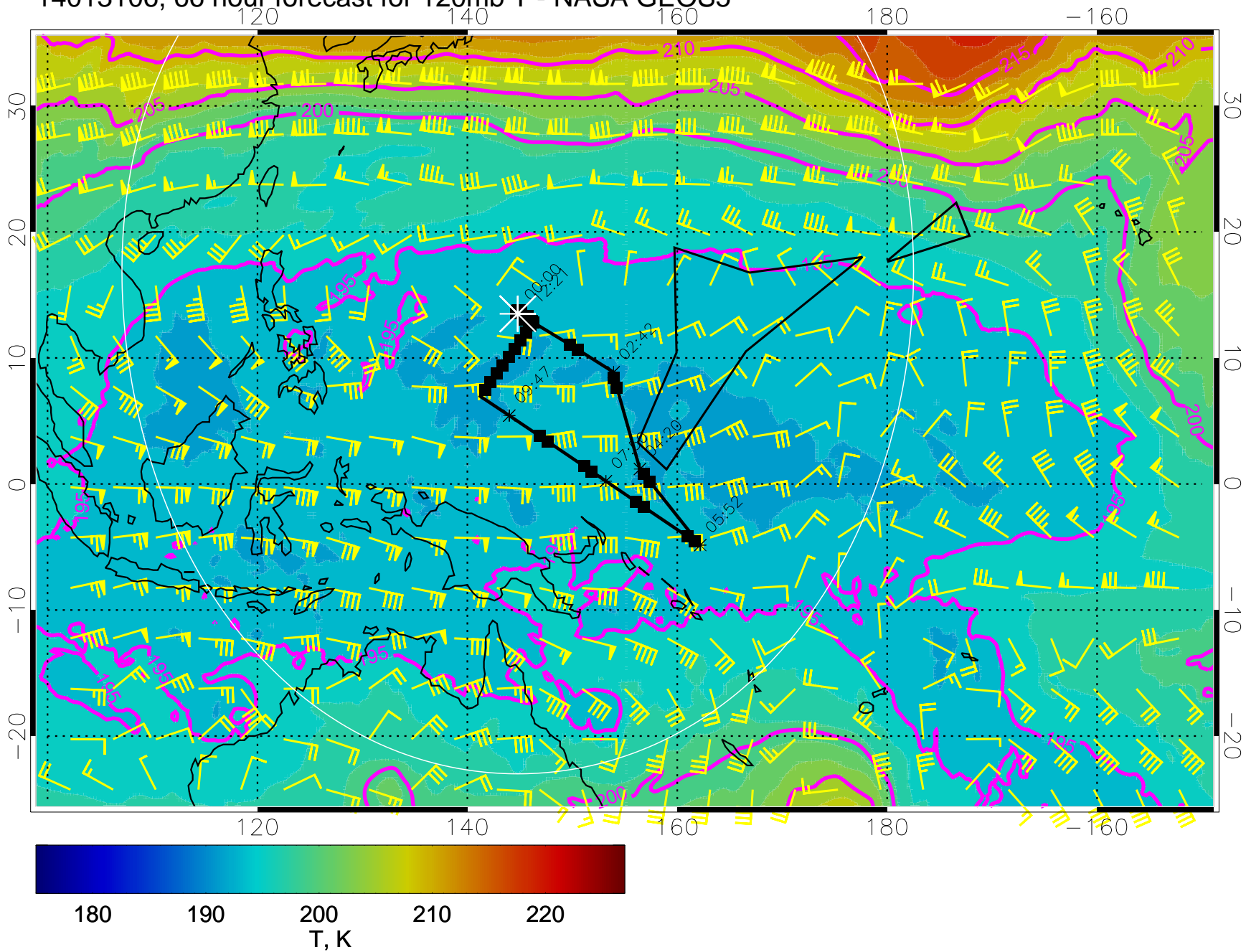
14013018, 54 hour forecast for 120mb T - NASA GEOS5



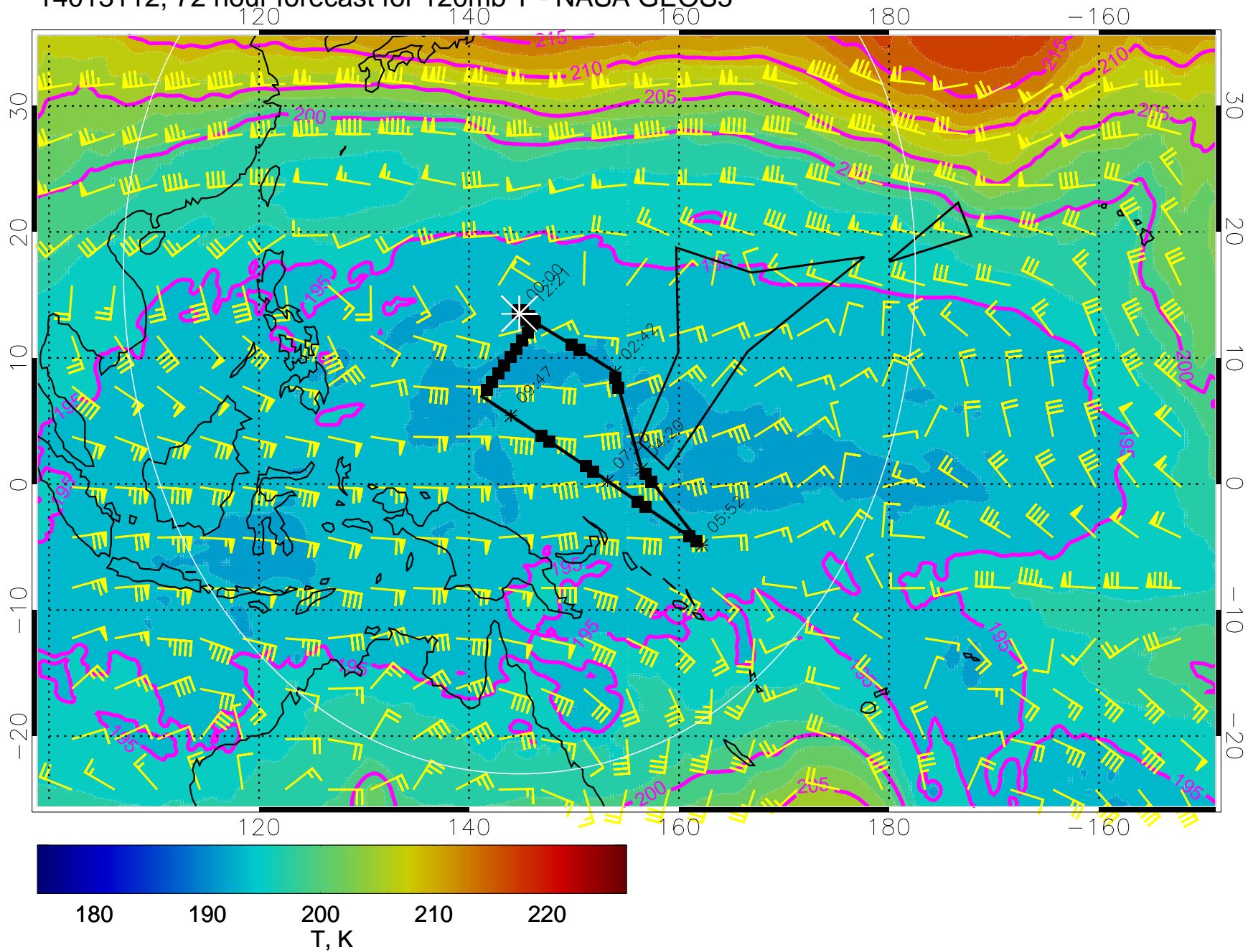
14013100, 60 hour forecast for 120mb T - NASA GEOS5



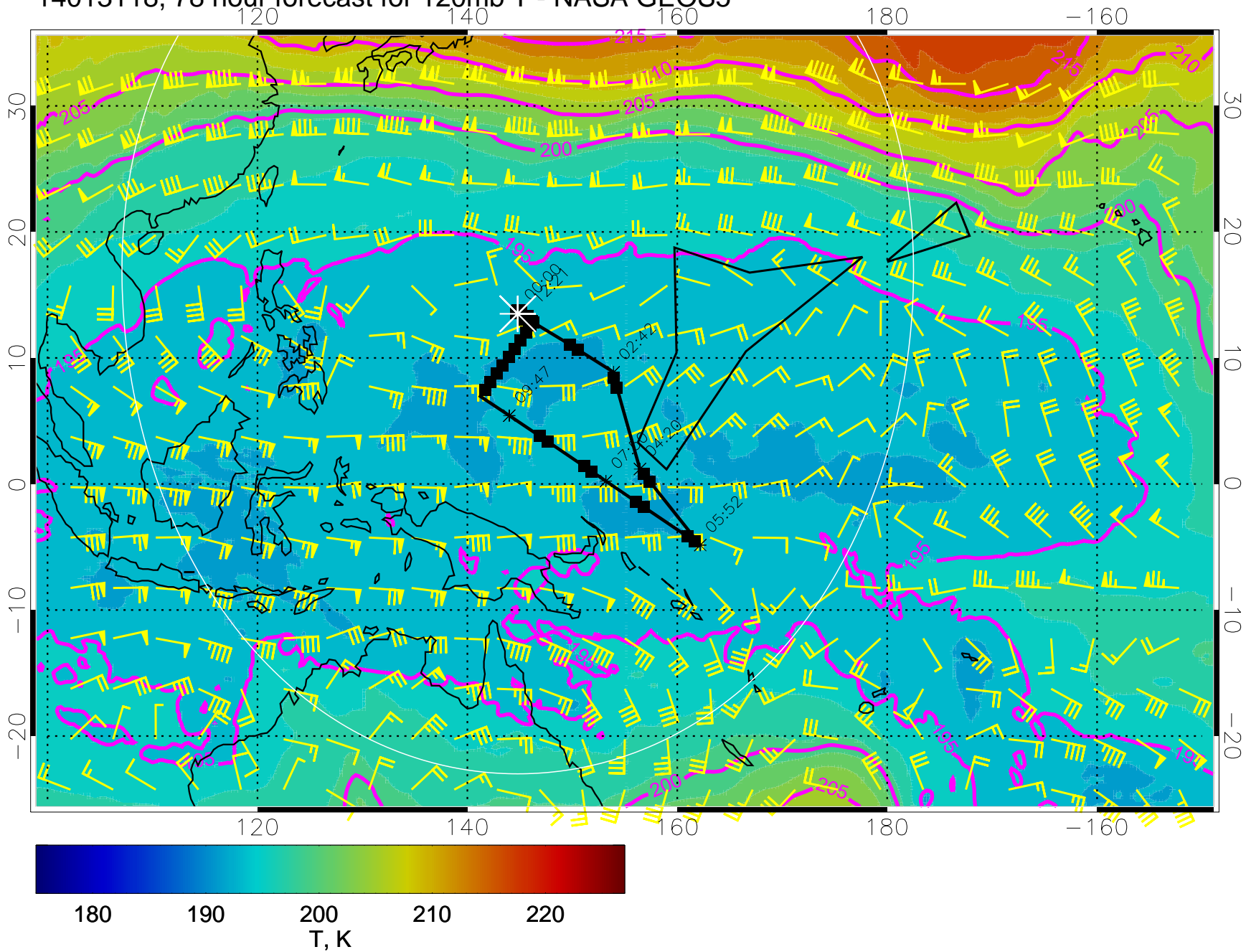
14013106, 66 hour forecast for 120mb T - NASA GEOS5



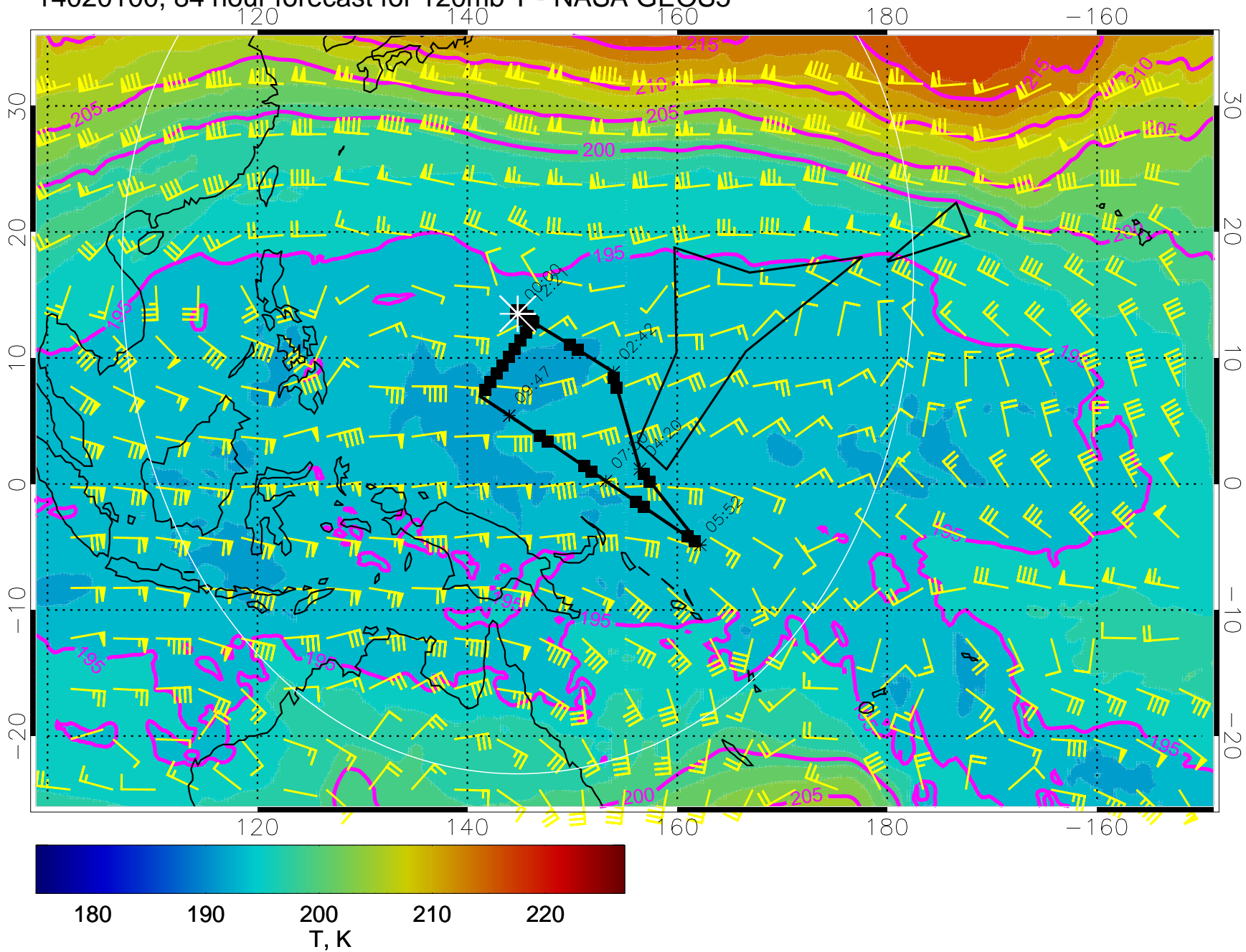
14013112, 72 hour forecast for 120mb T - NASA GEOS5



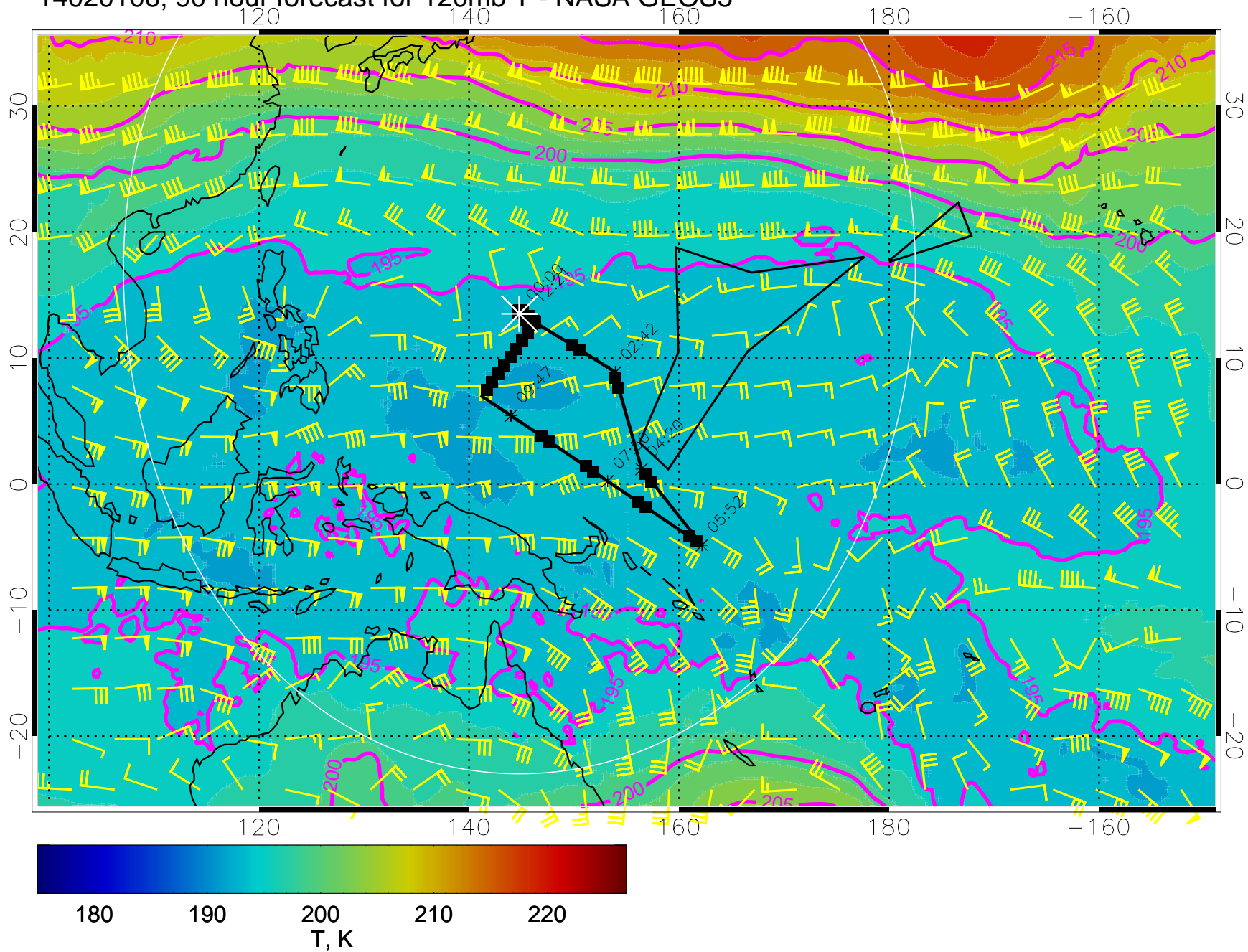
14013118, 78 hour forecast for 120mb T - NASA GEOS5



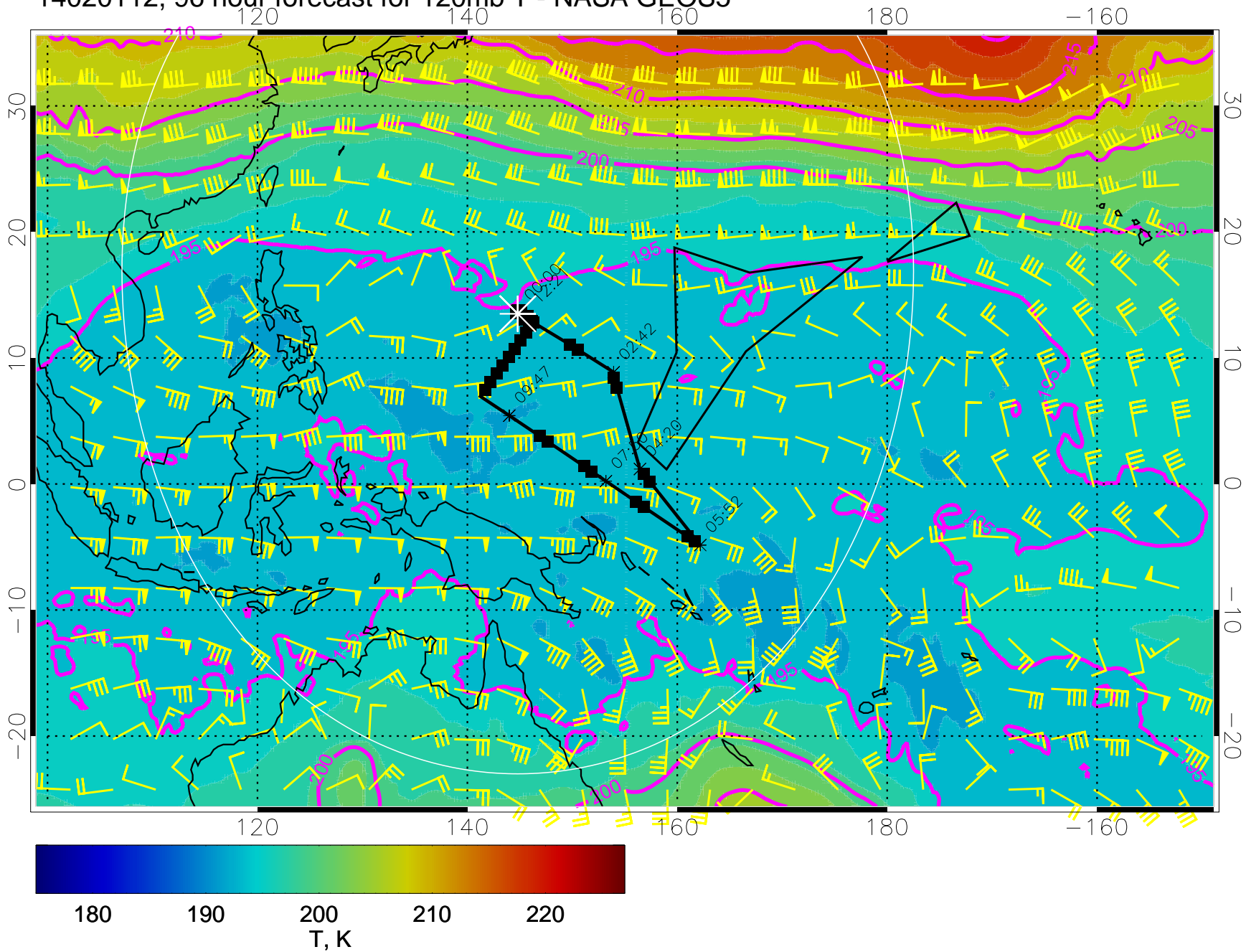
14020100, 84 hour forecast for 120mb T - NASA GEOS5



14020106, 90 hour forecast for 120mb T - NASA GEOS5

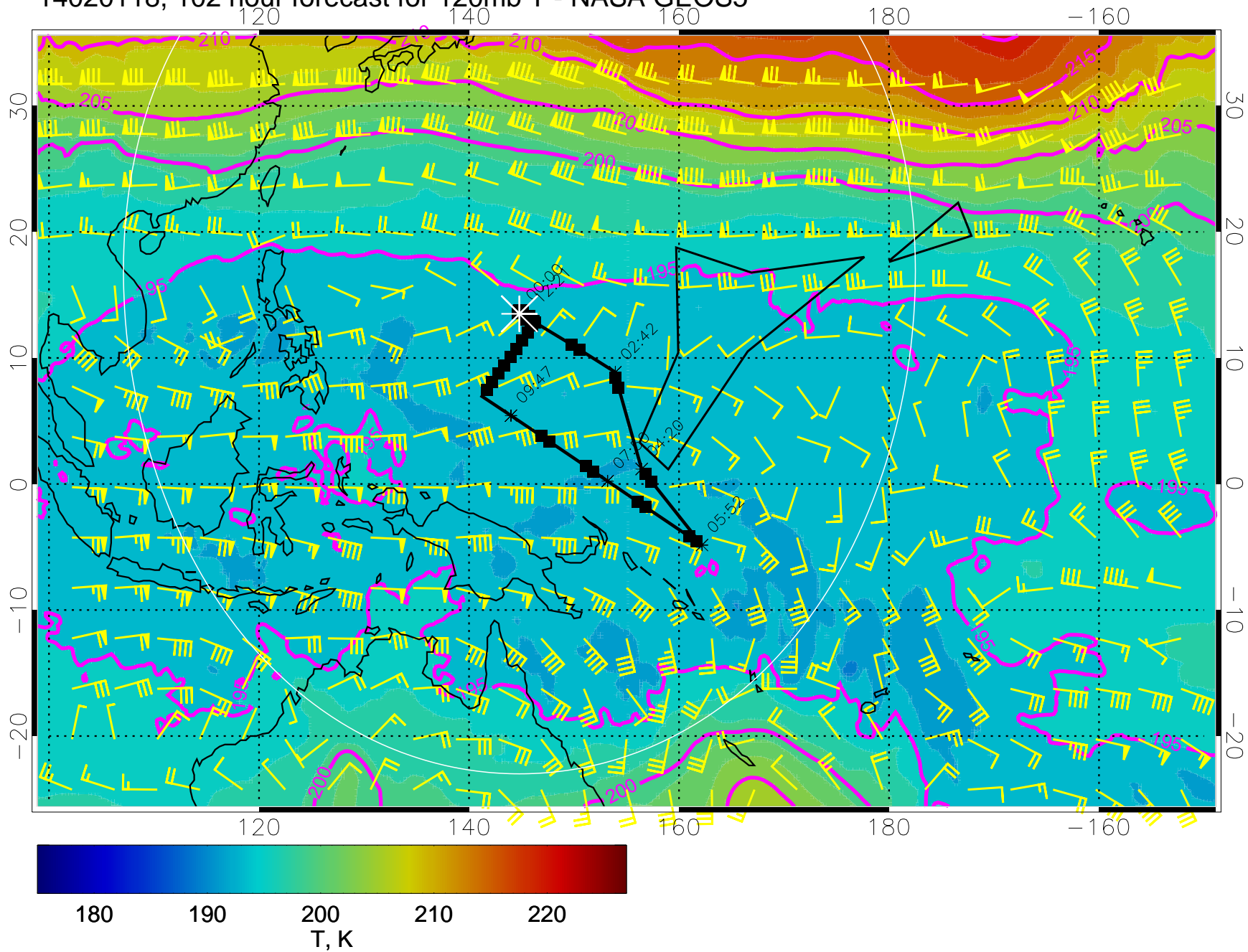


14020112, 96 hour forecast for 120mb T - NASA GEOS5

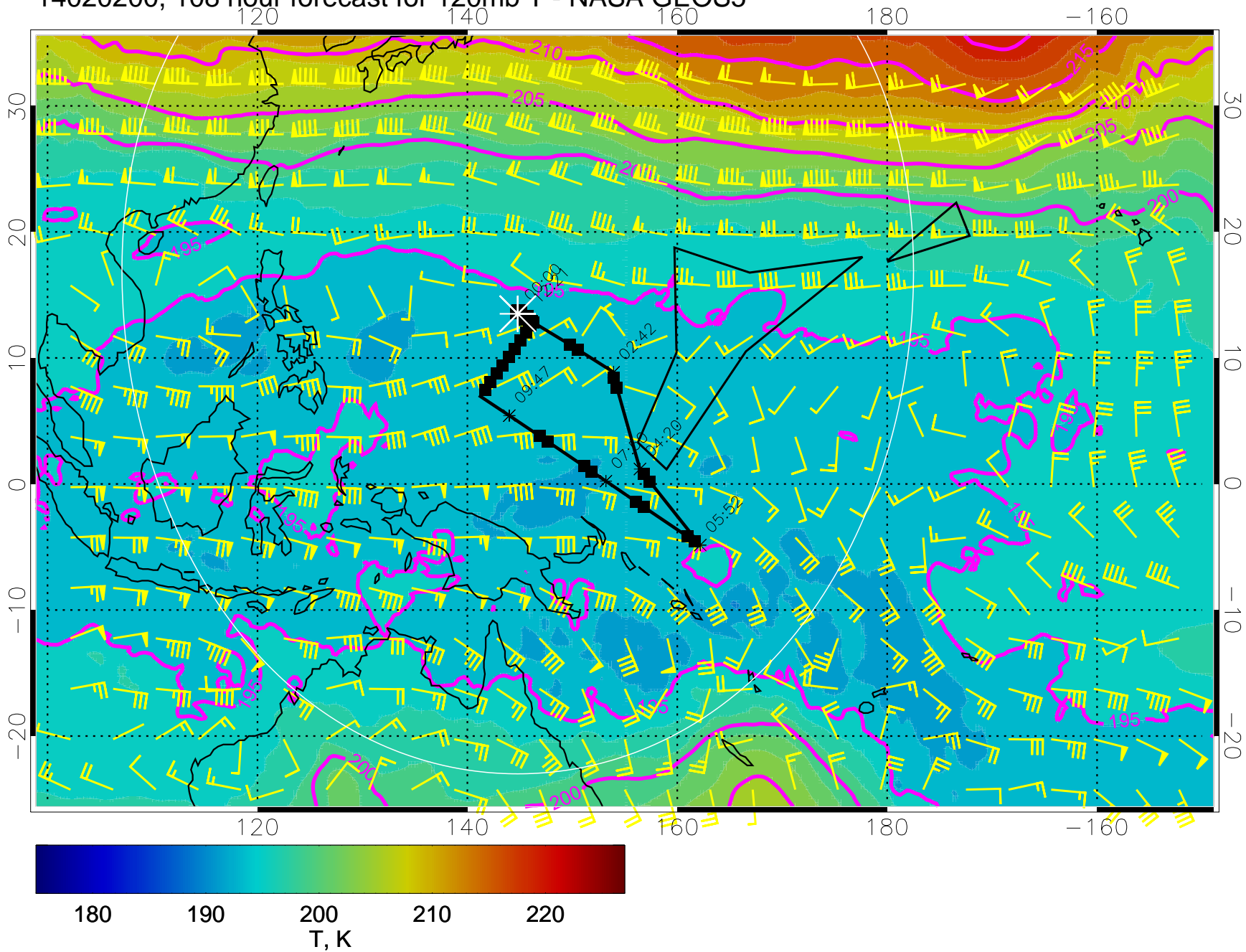




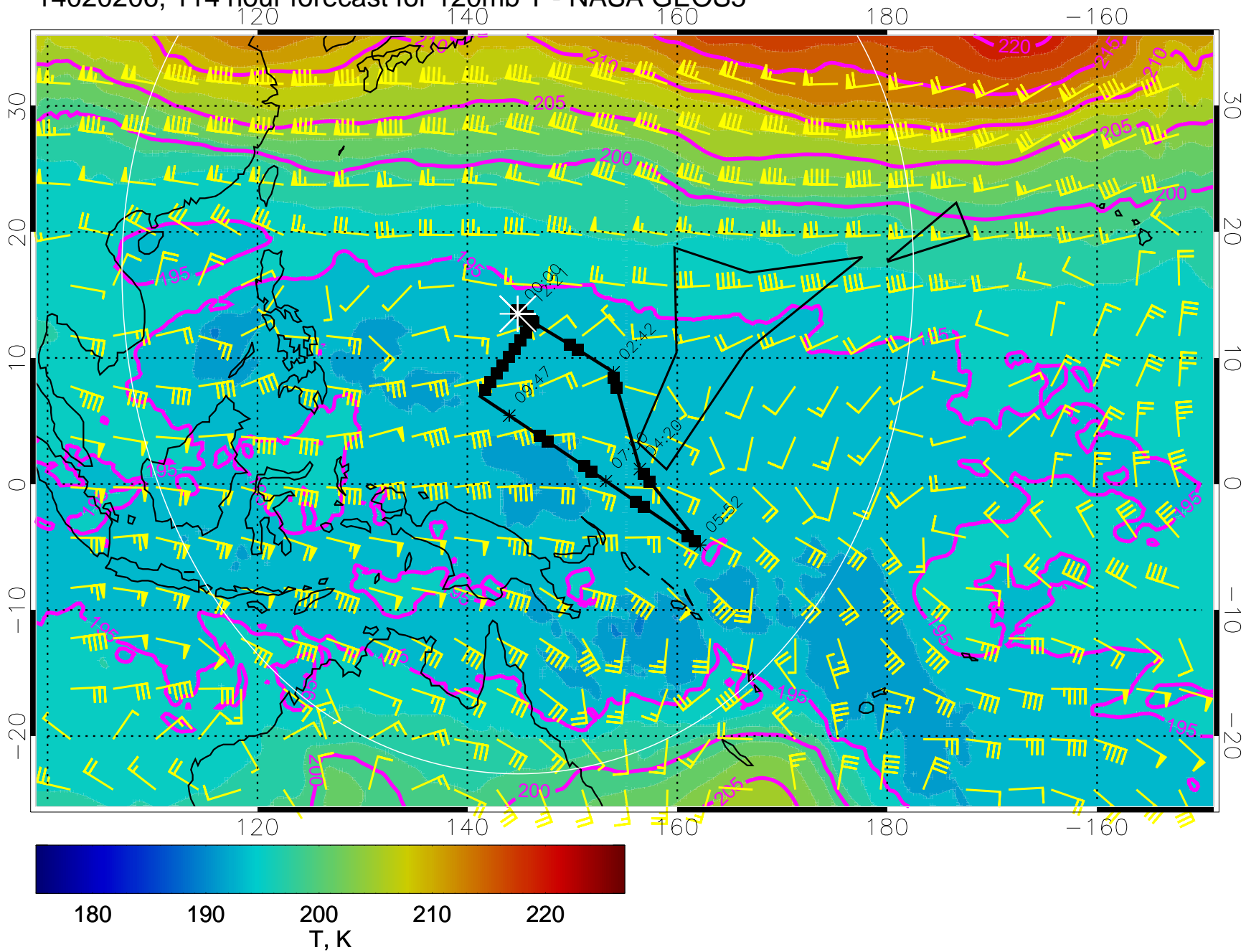
14020118, 102 hour forecast for 120mb T - NASA GEOS5



14020200, 108 hour forecast for 120mb T - NASA GEOS5



14020206, 114 hour forecast for 120mb T - NASA GEOS5



14020212, 120 hour forecast for 120mb T - NASA GEOS5

