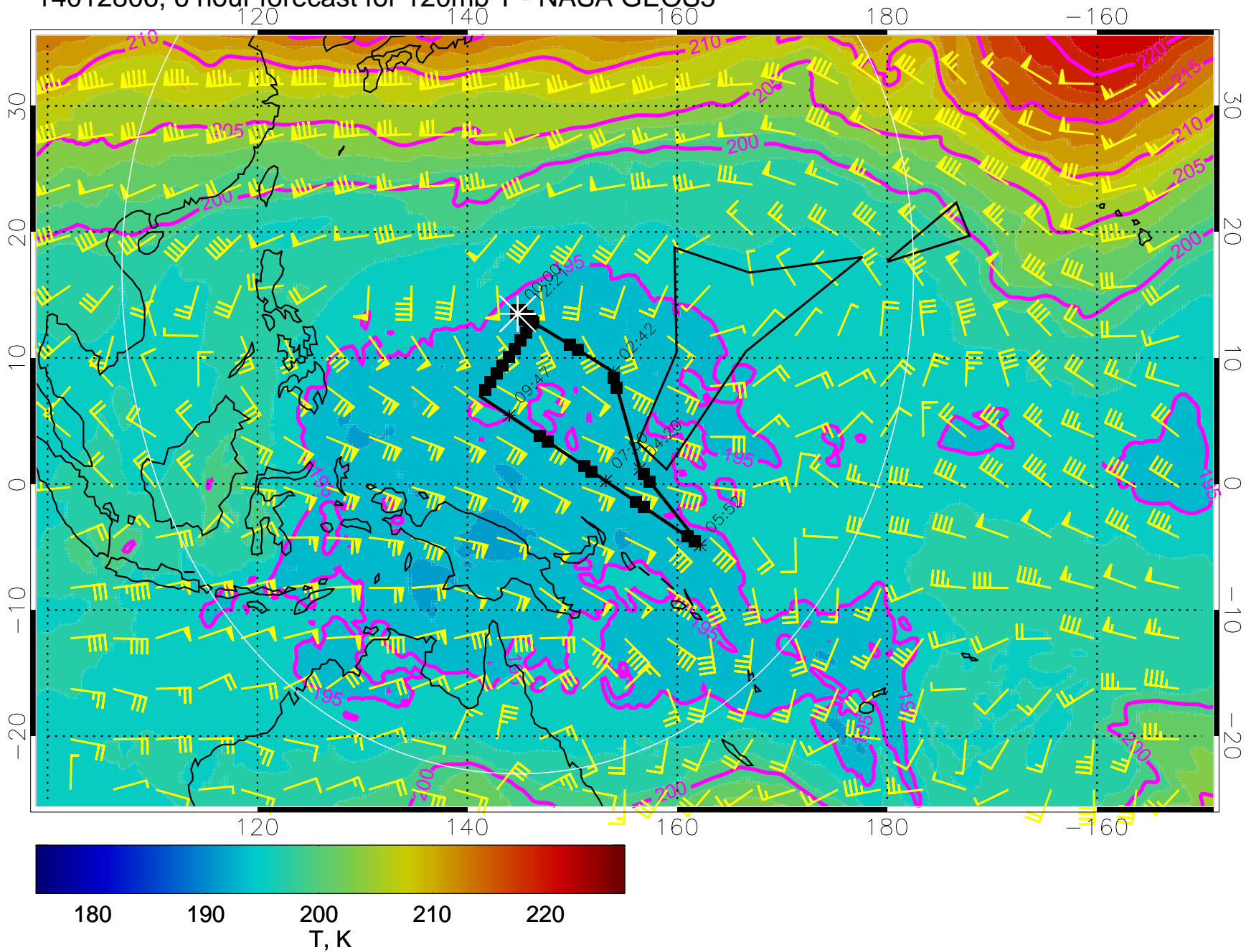
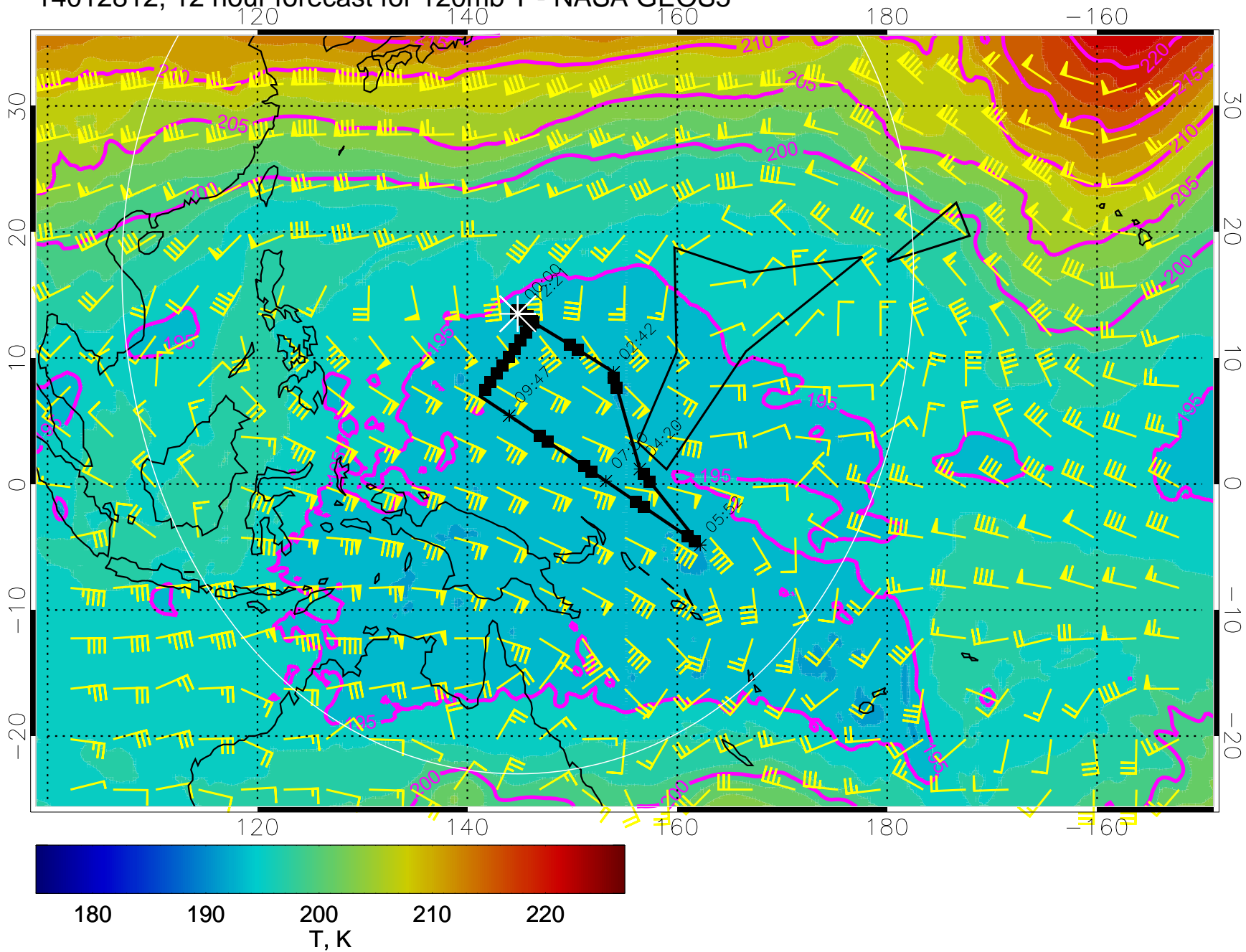


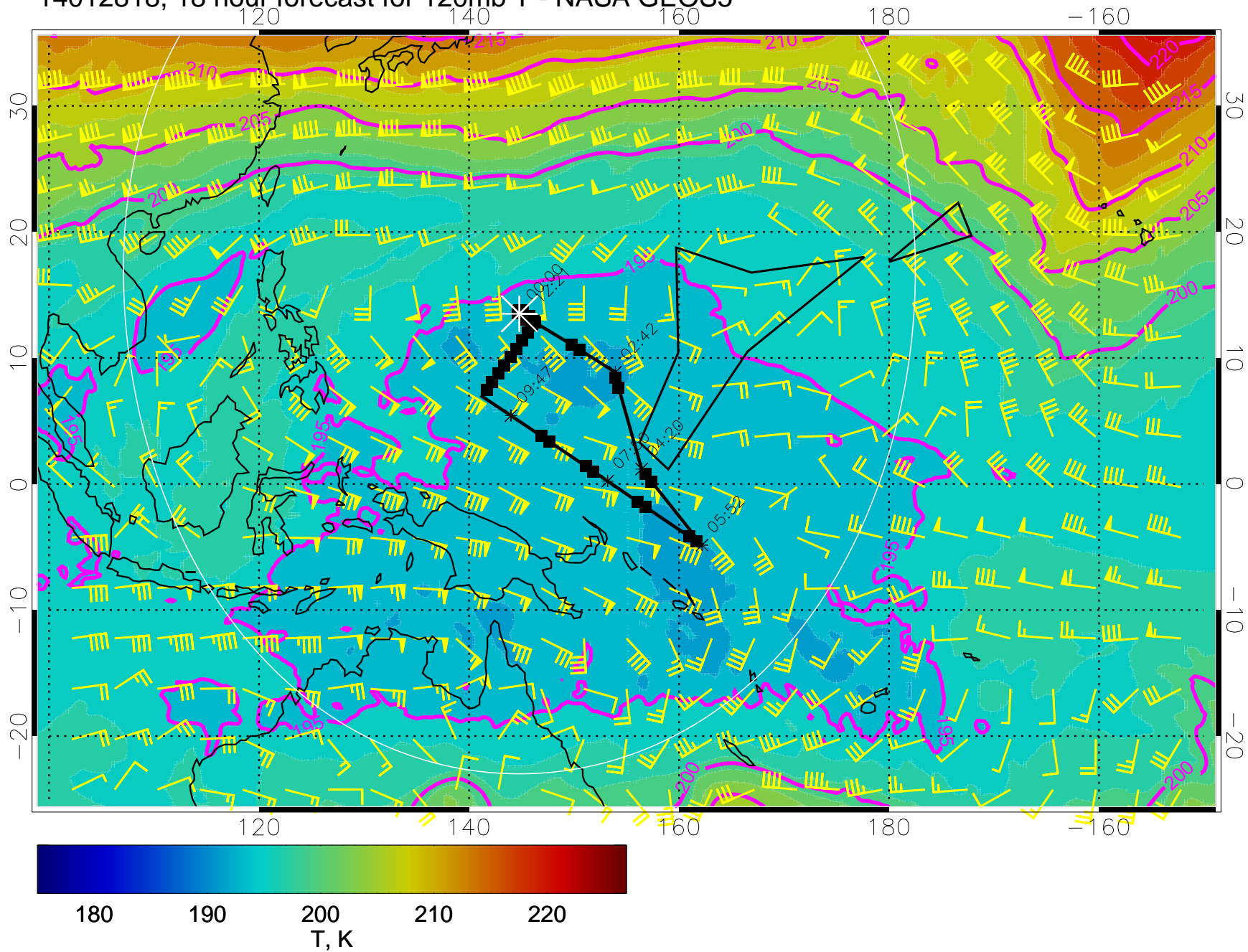
14012806, 6 hour forecast for 120mb T - NASA GEOS5



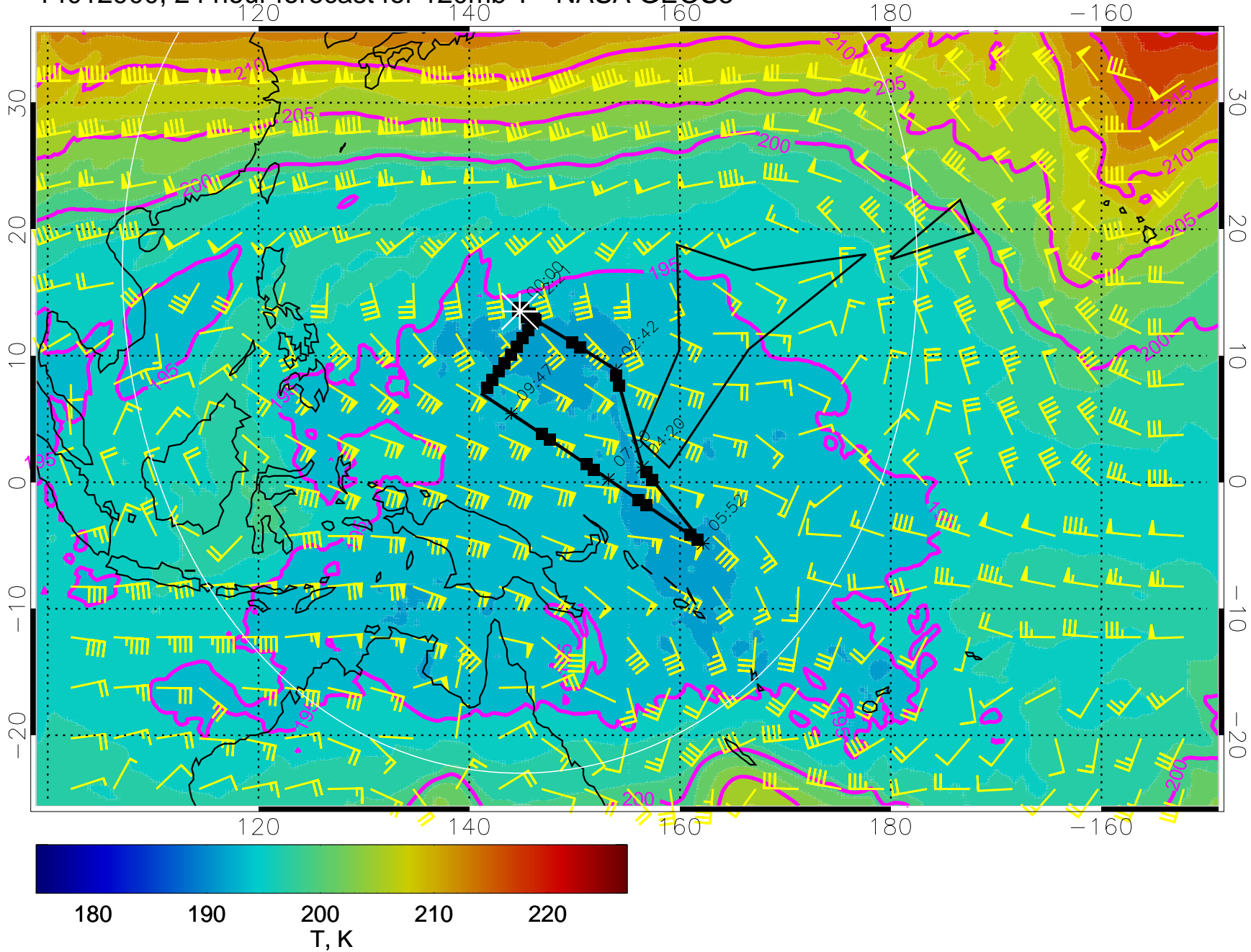
14012812, 12 hour forecast for 120mb T - NASA GEOS5



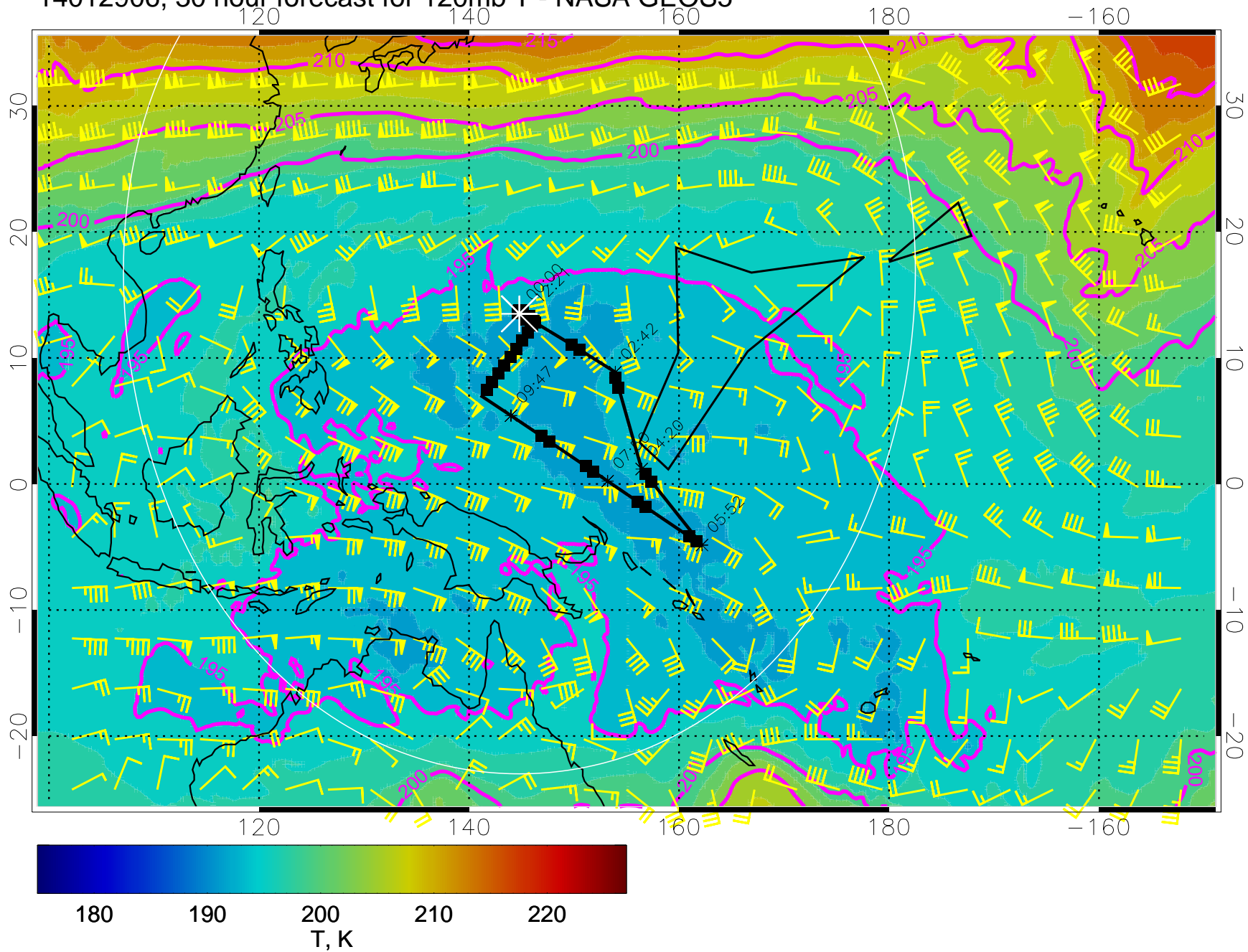
14012818, 18 hour forecast for 120mb T - NASA GEOS5



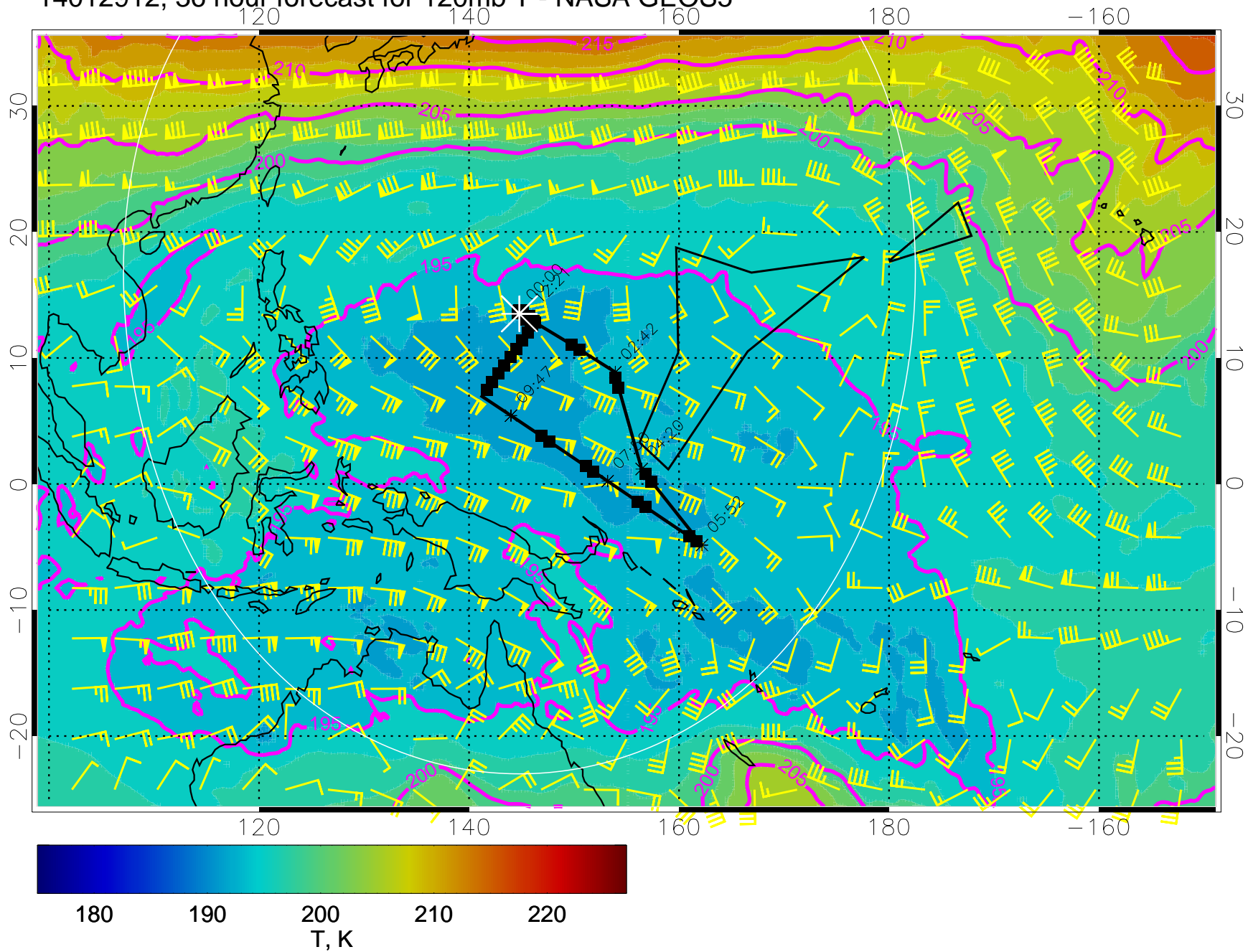
14012900, 24 hour forecast for 120mb T - NASA GEOS5



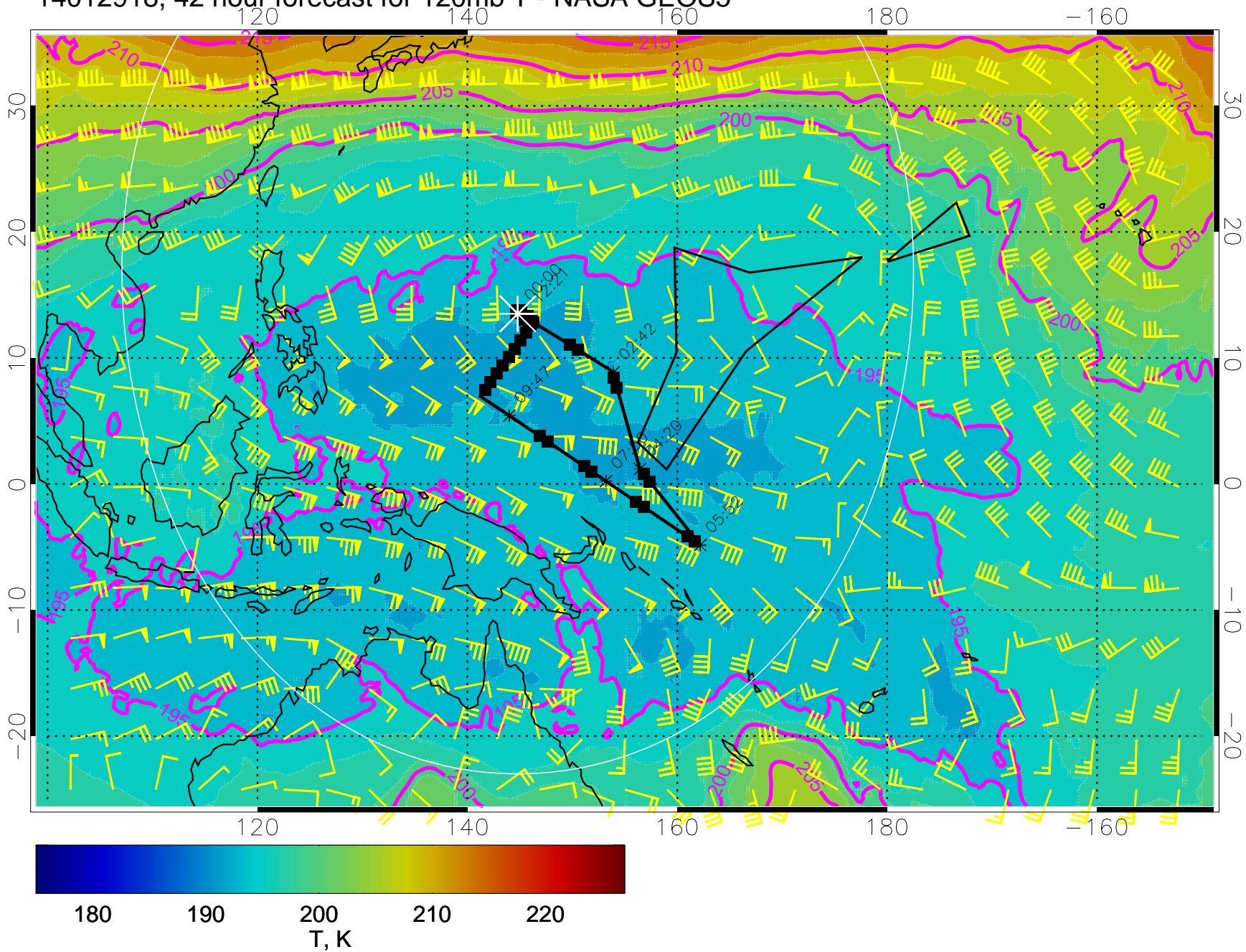
14012906, 30 hour forecast for 120mb T - NASA GEOS5



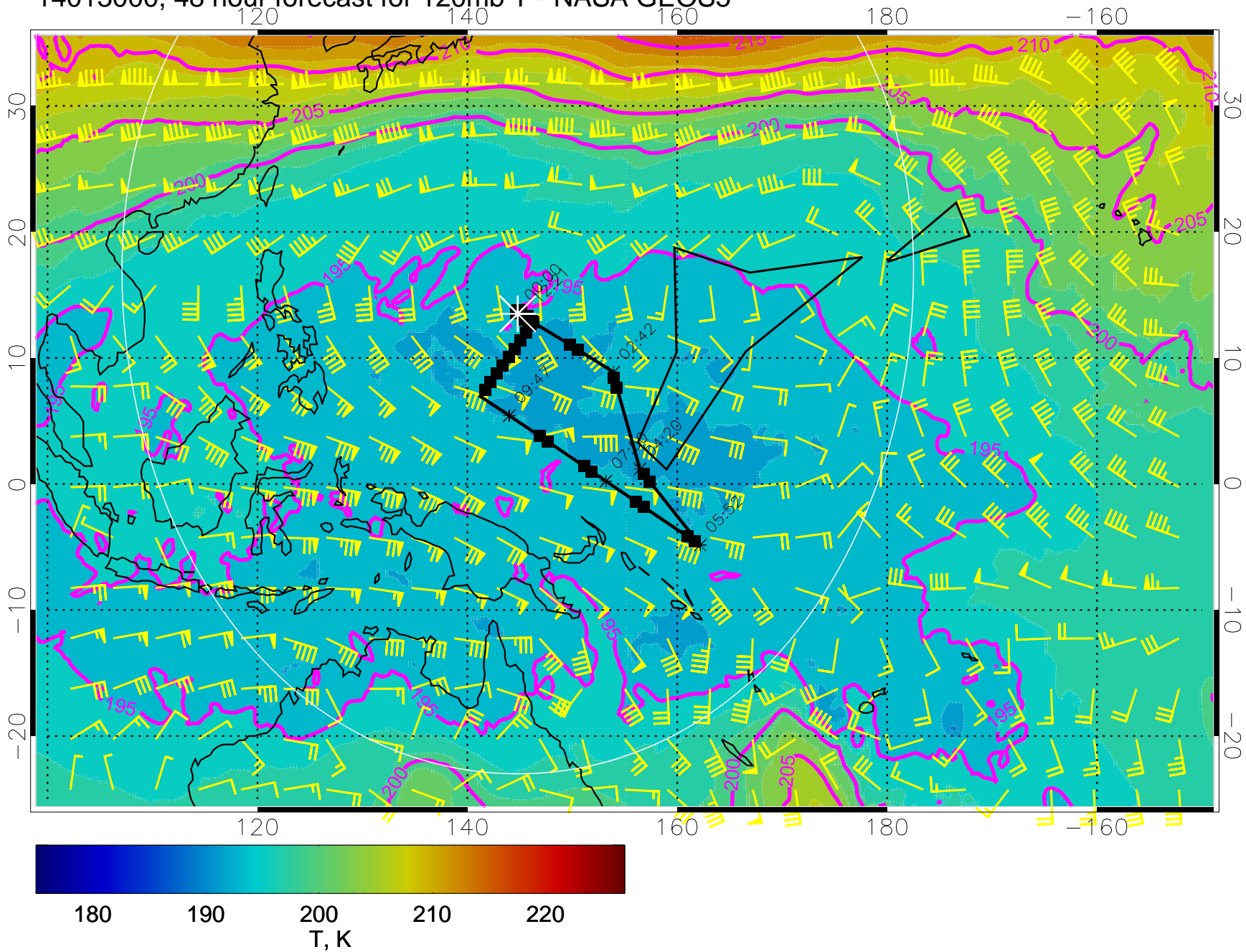
14012912, 36 hour forecast for 120mb T - NASA GEOS5



14012918, 42 hour forecast for 120mb T - NASA GEOS5

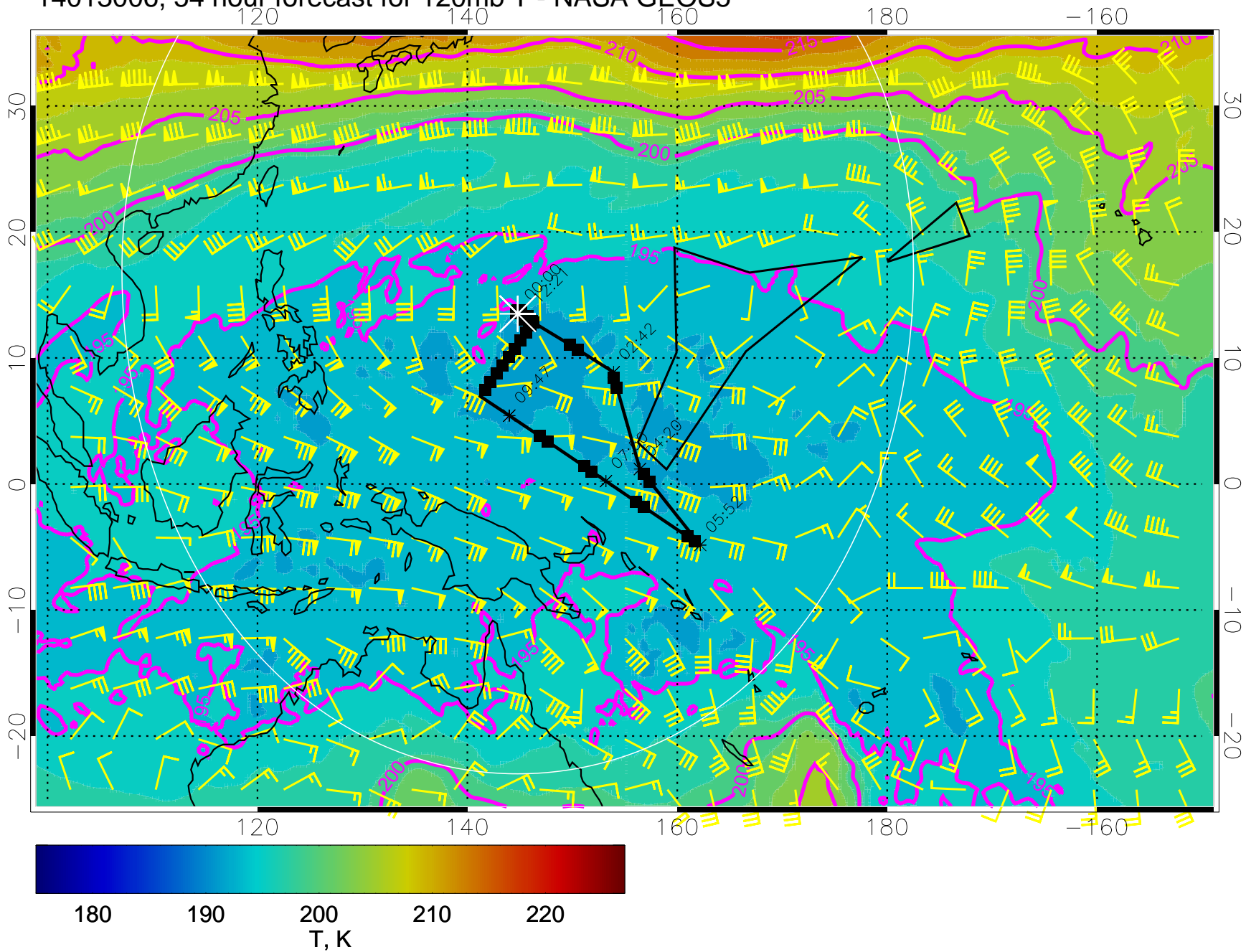


# 14013000, 48 hour forecast for 120mb T - NASA GEOS5

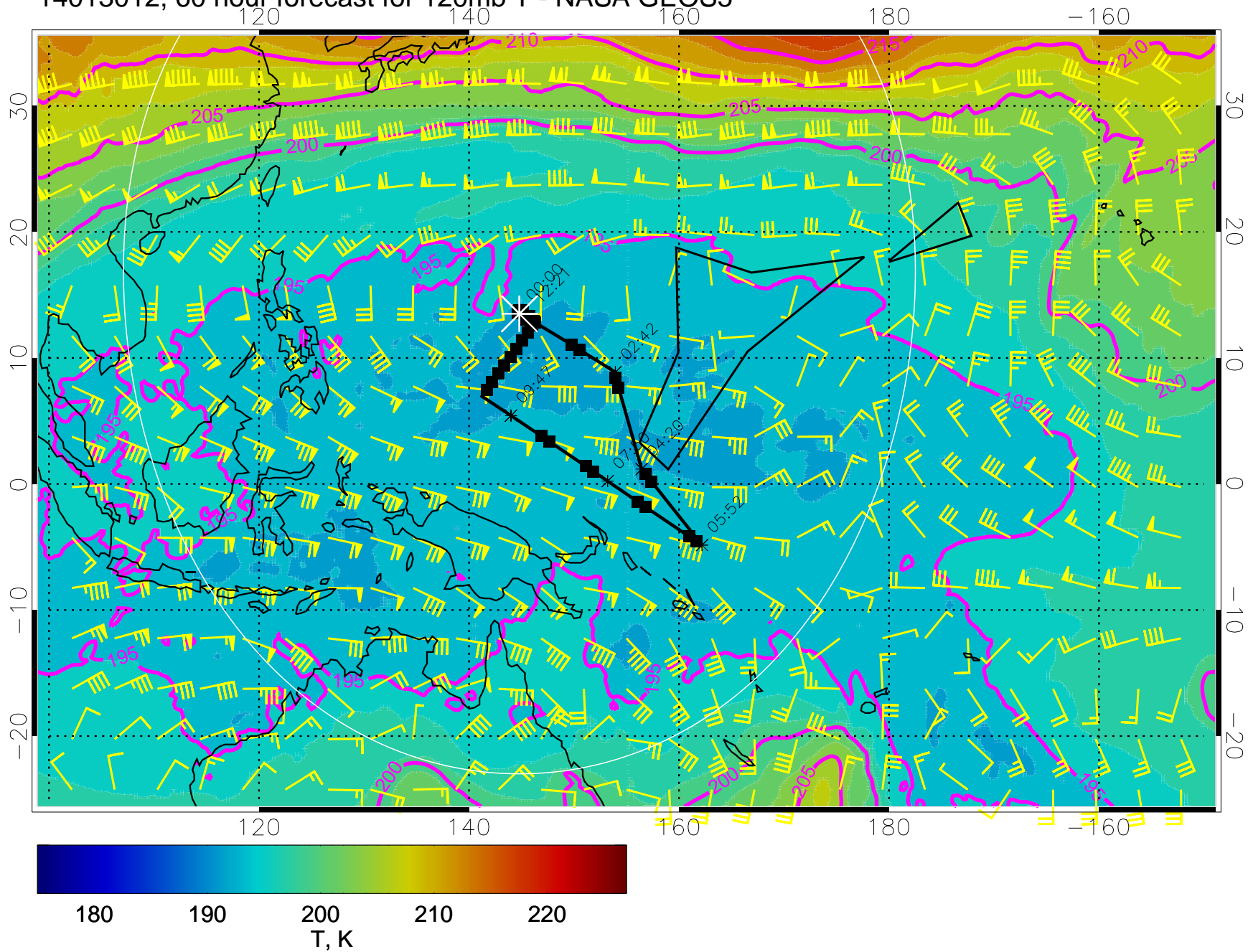




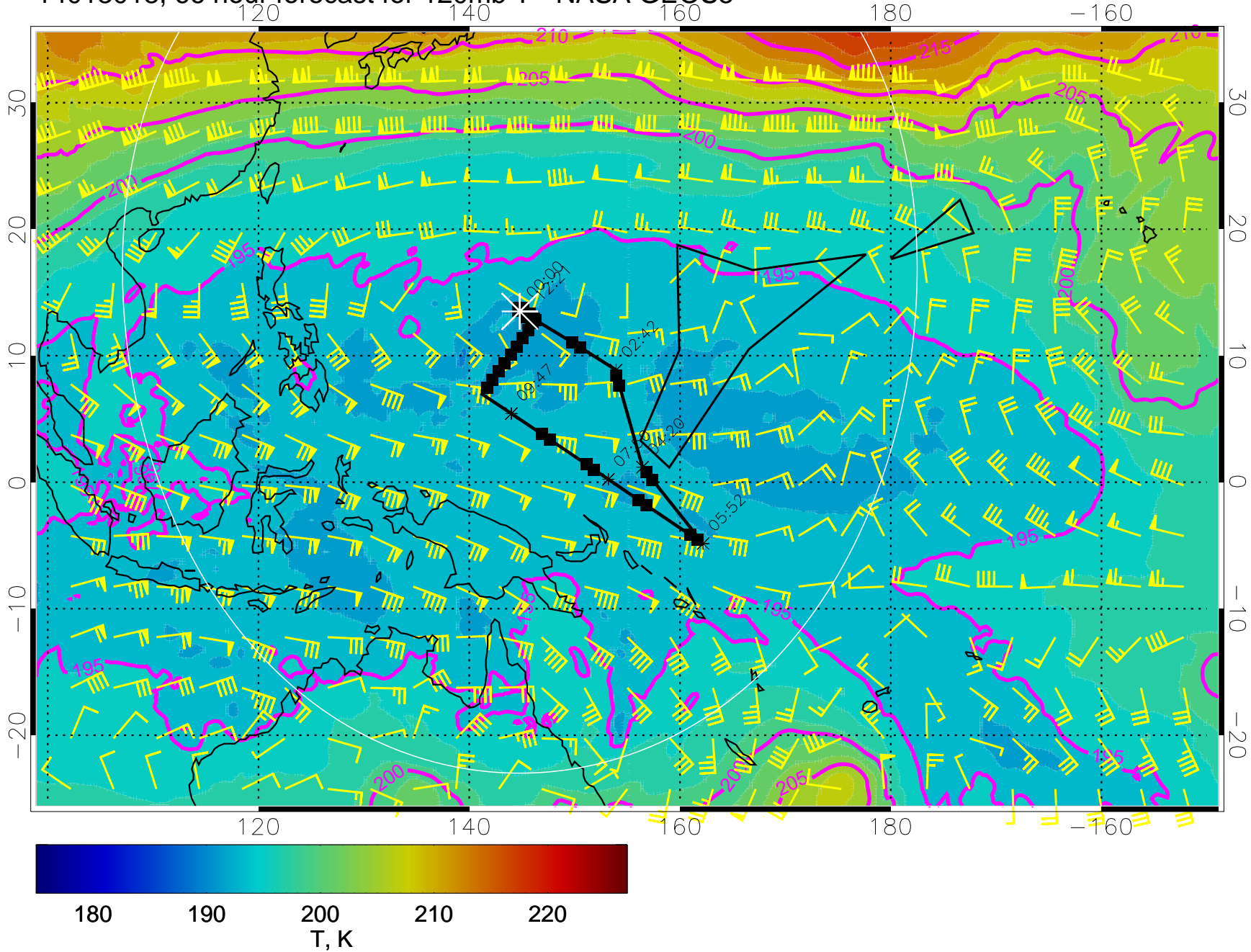
14013006, 54 hour forecast for 120mb T - NASA GEOS5



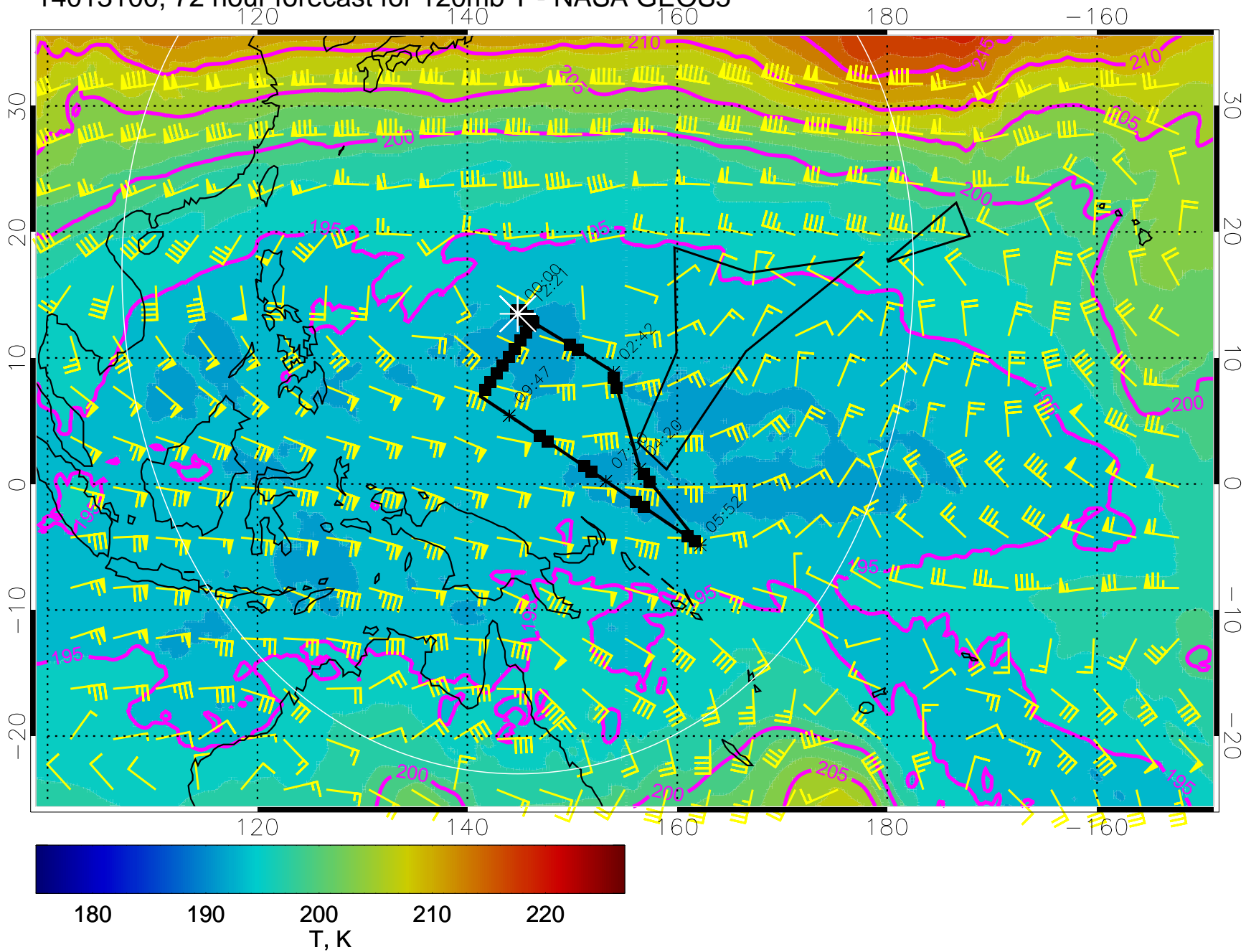
# 14013012, 60 hour forecast for 120mb T - NASA GEOS5



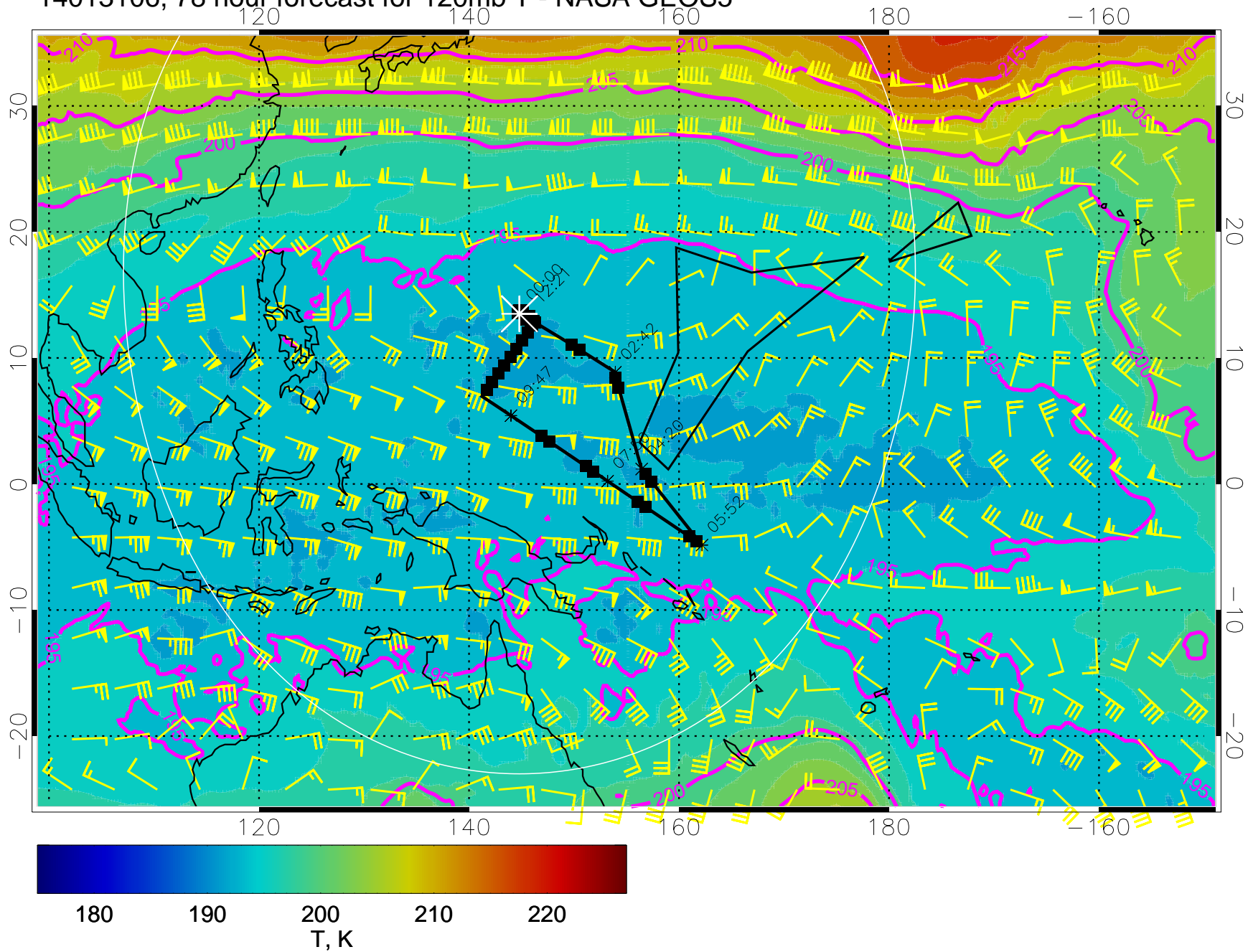
14013018, 66 hour forecast for 120mb T - NASA GEOS5



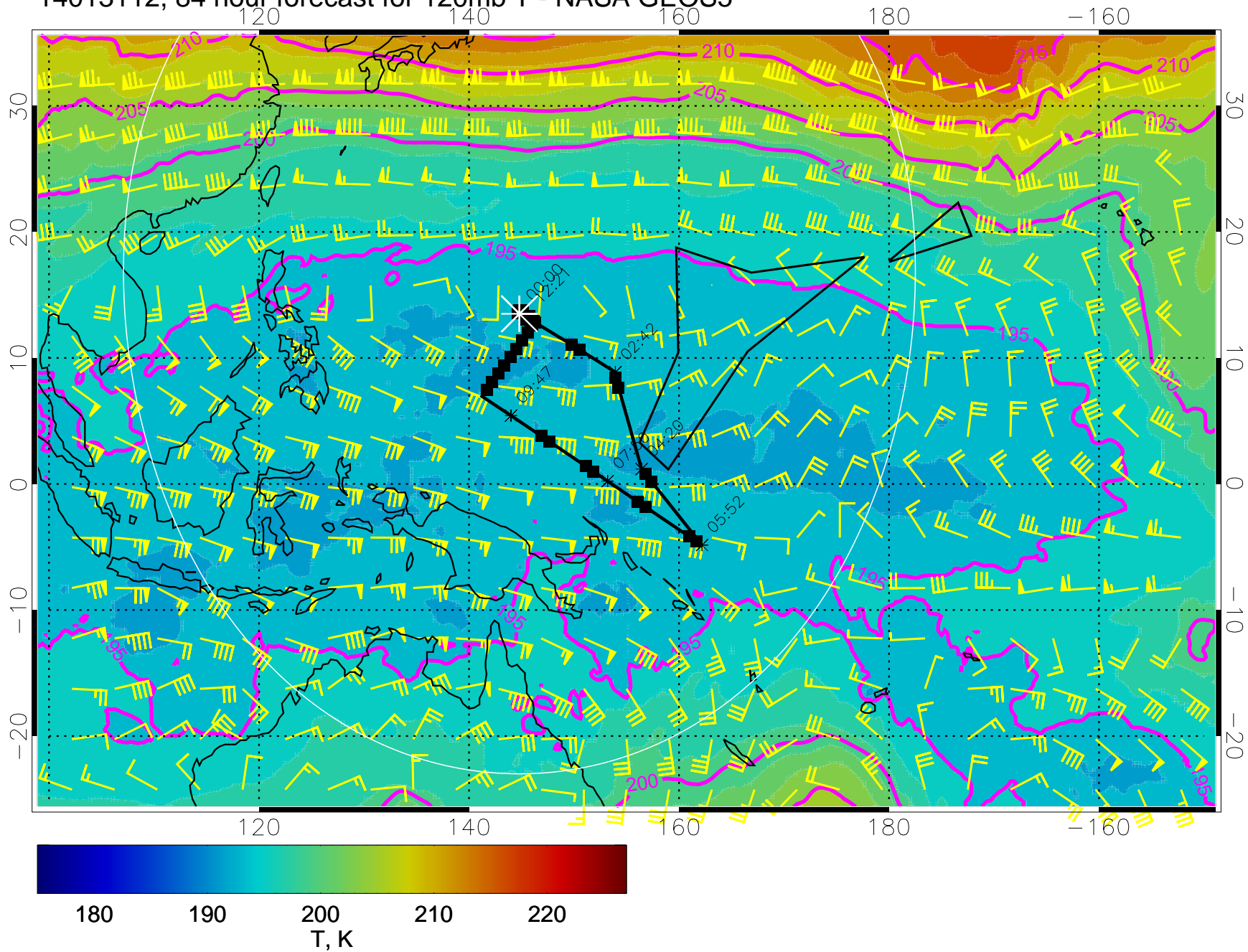
14013100, 72 hour forecast for 120mb T - NASA GEOS5



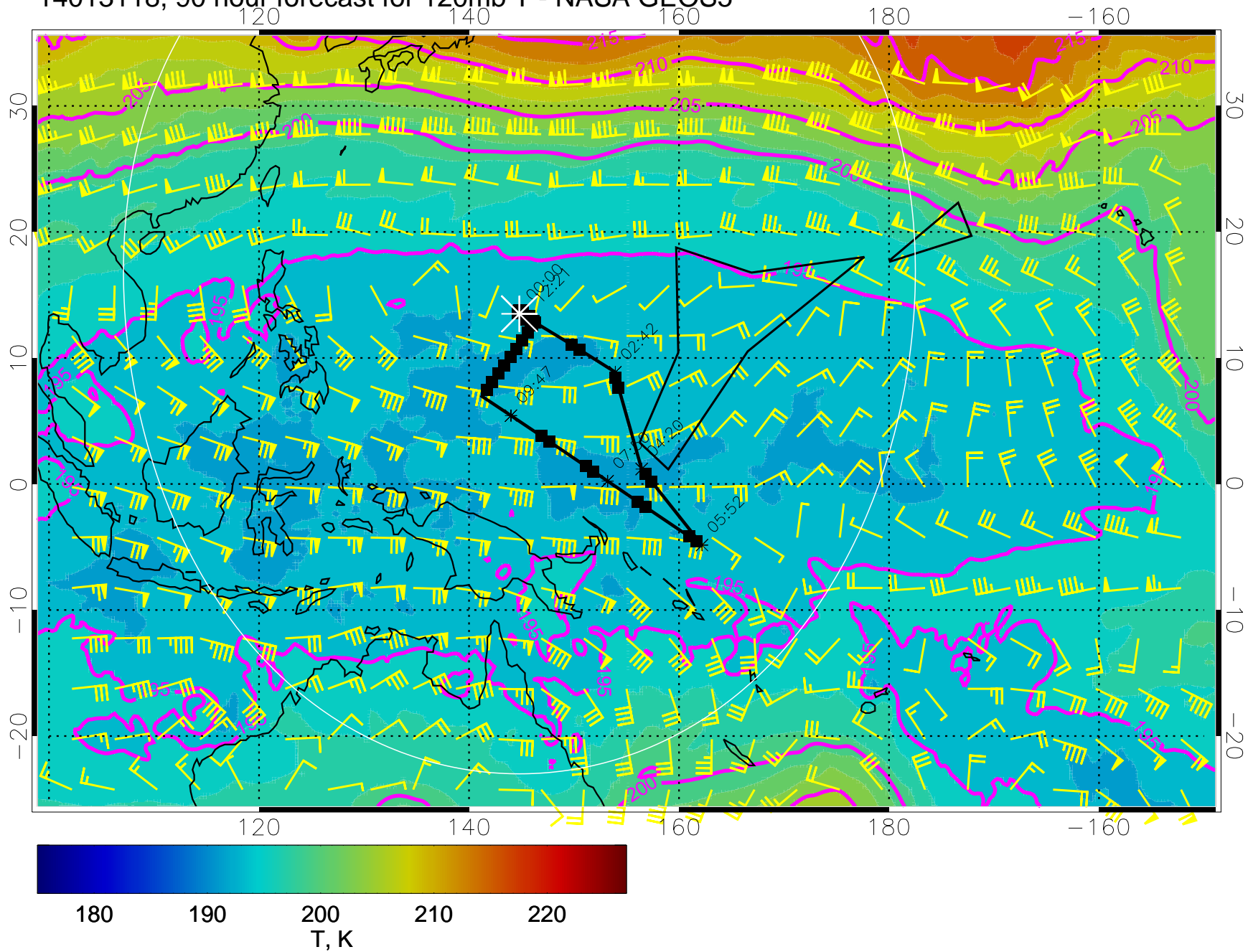
14013106, 78 hour forecast for 120mb T - NASA GEOS5



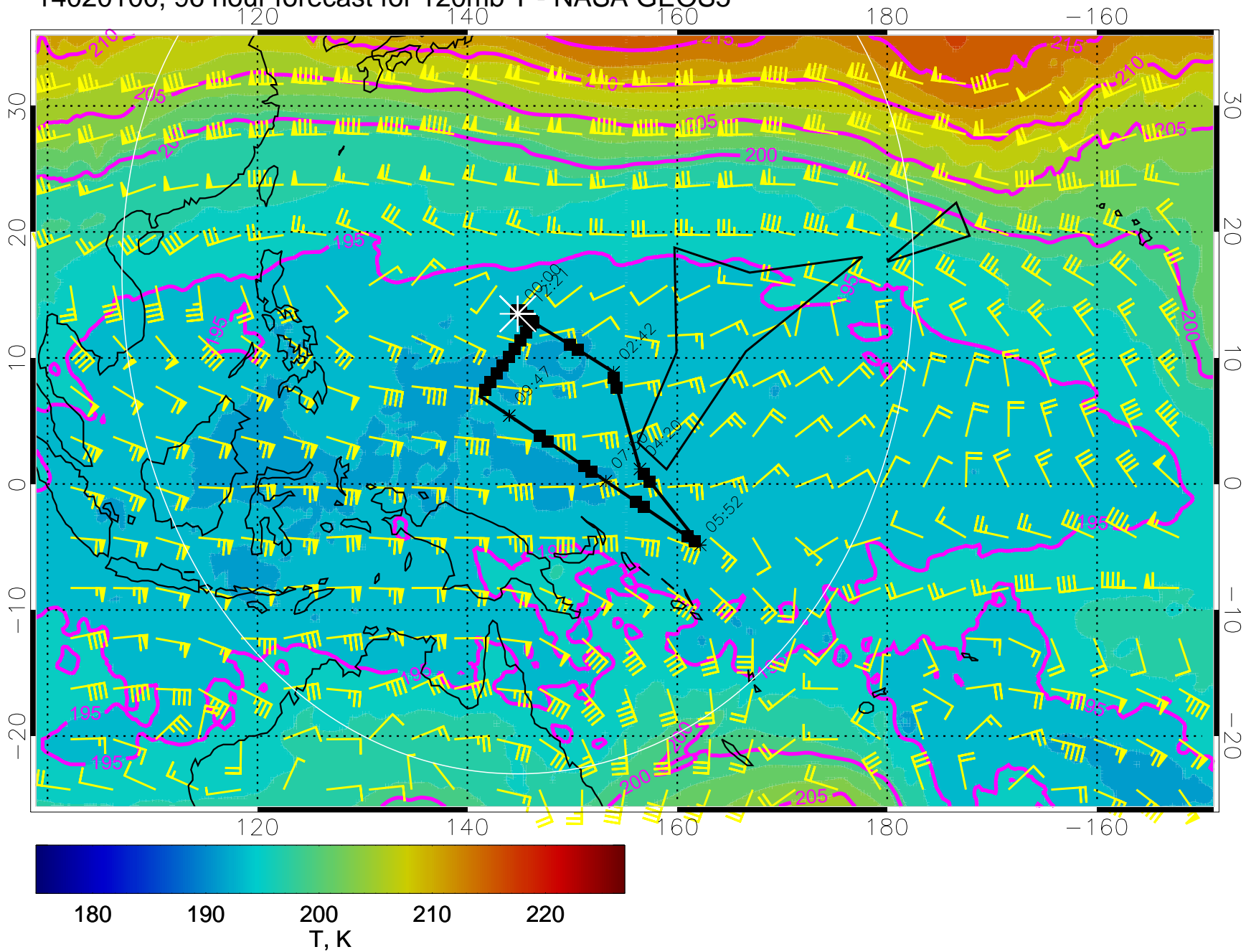
14013112, 84 hour forecast for 120mb T - NASA GEOS5



14013118, 90 hour forecast for 120mb T - NASA GEOS5

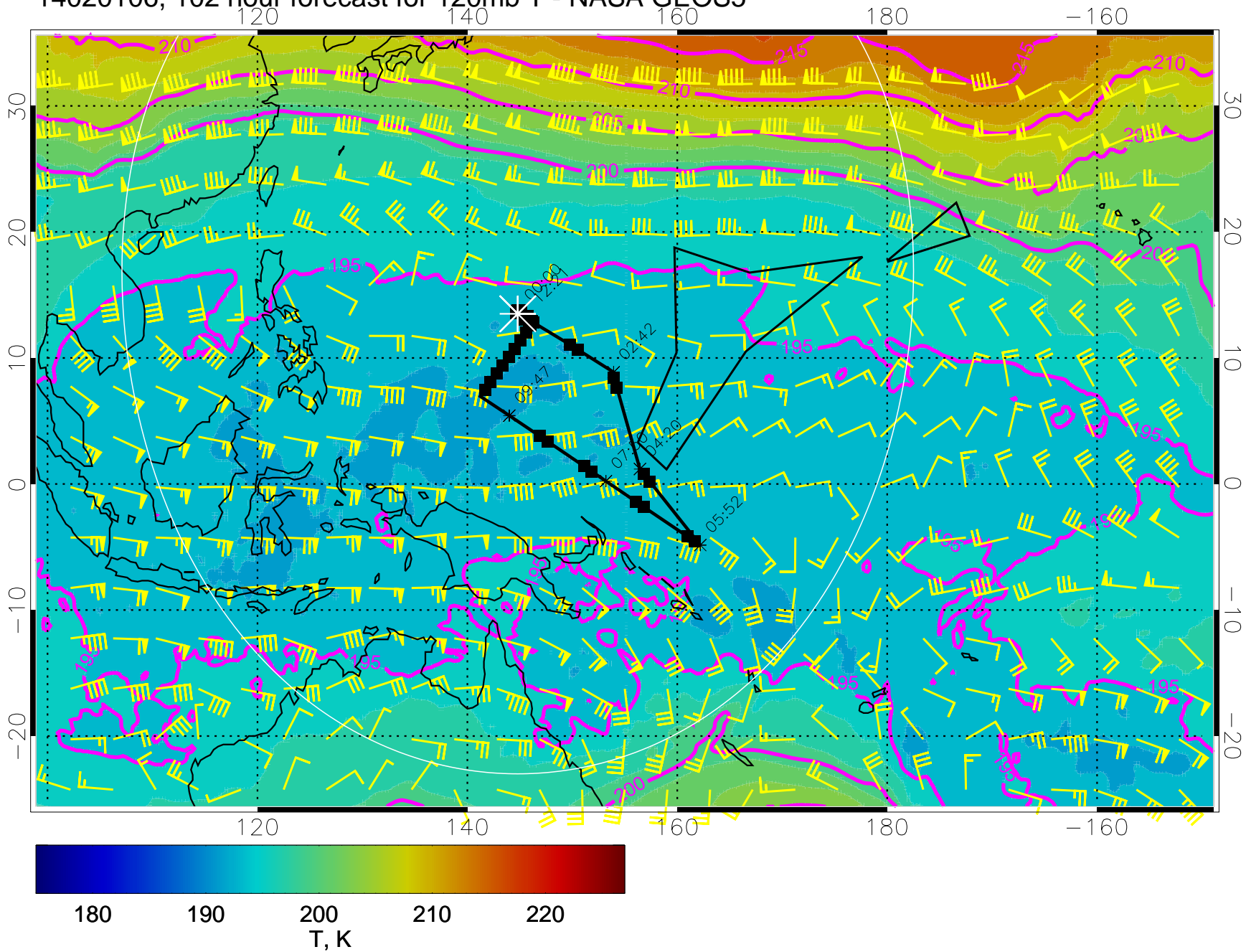


# 14020100, 96 hour forecast for 120mb T - NASA GEOS5

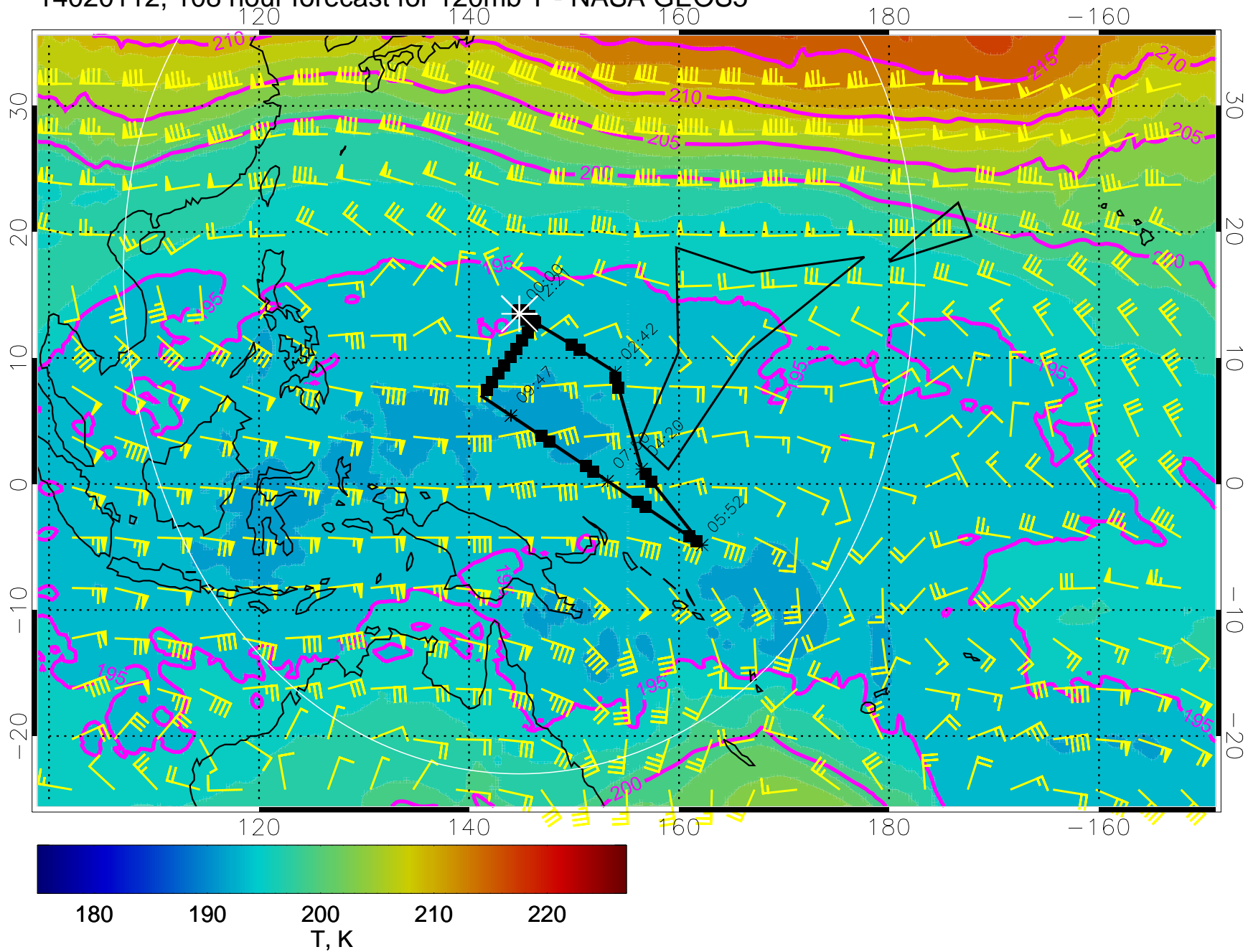




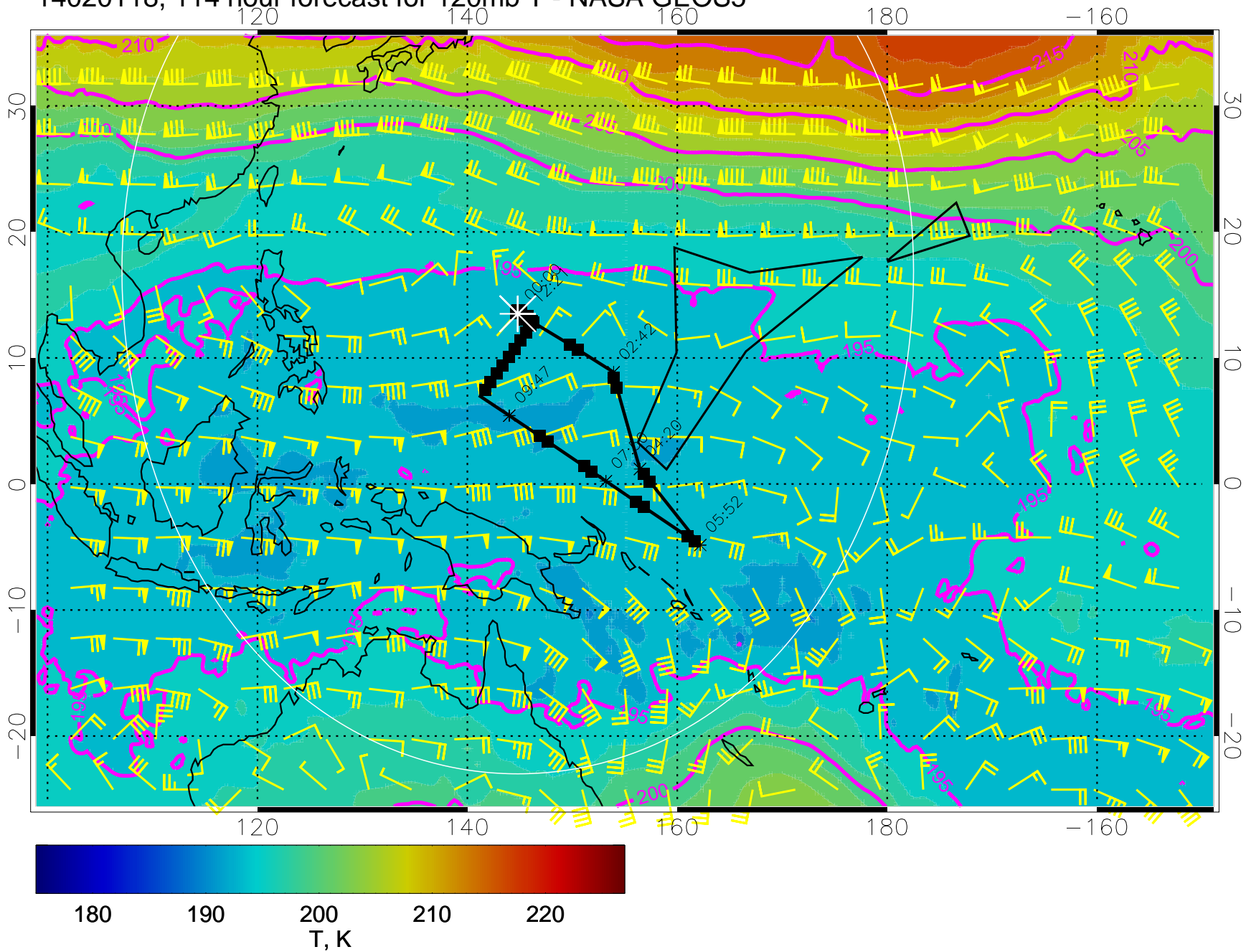
14020106, 102 hour forecast for 120mb T - NASA GEOS5



14020112, 108 hour forecast for 120mb T - NASA GEOS5



14020118, 114 hour forecast for 120mb T - NASA GEOS5



14020200, 120 hour forecast for 120mb T - NASA GEOS5

