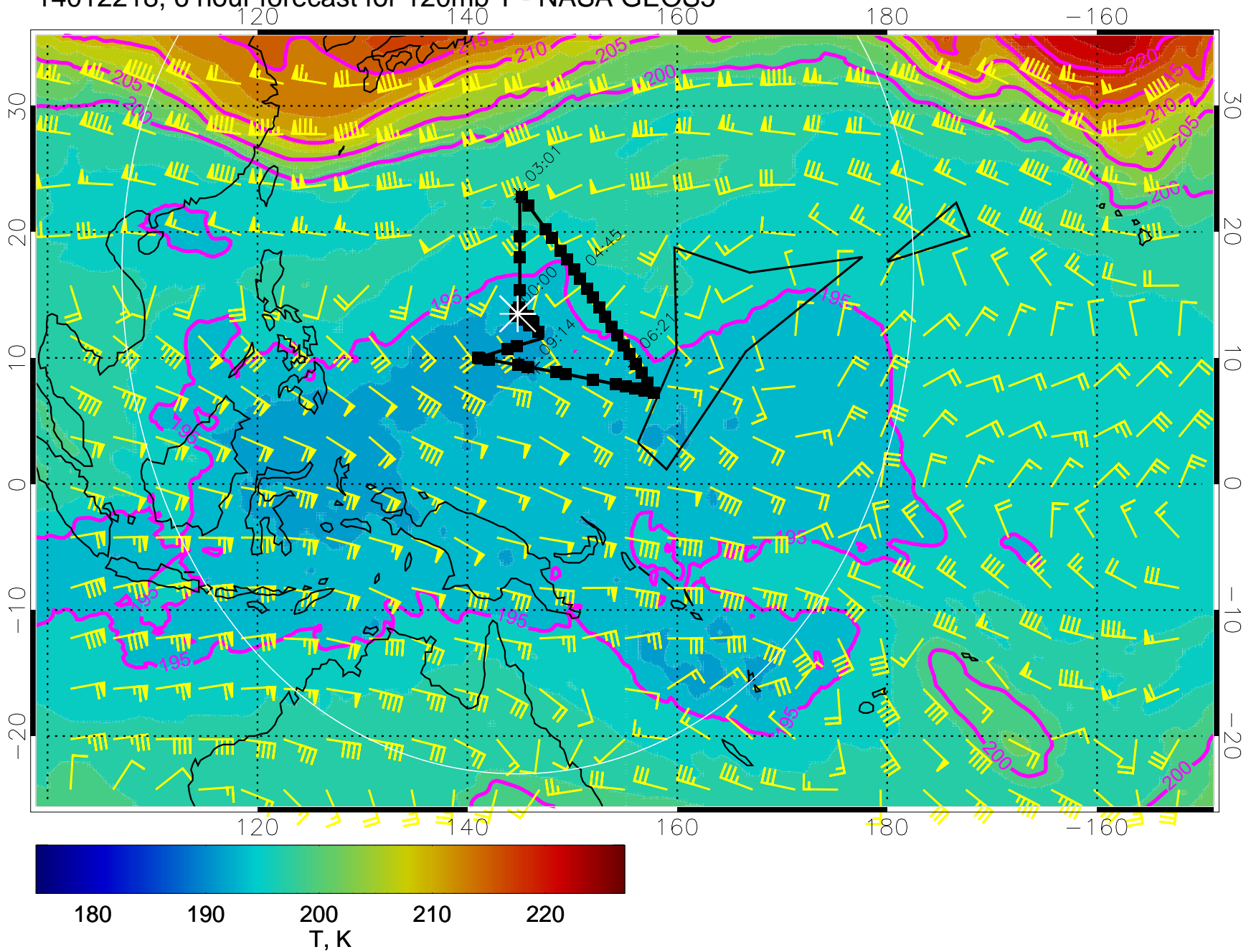
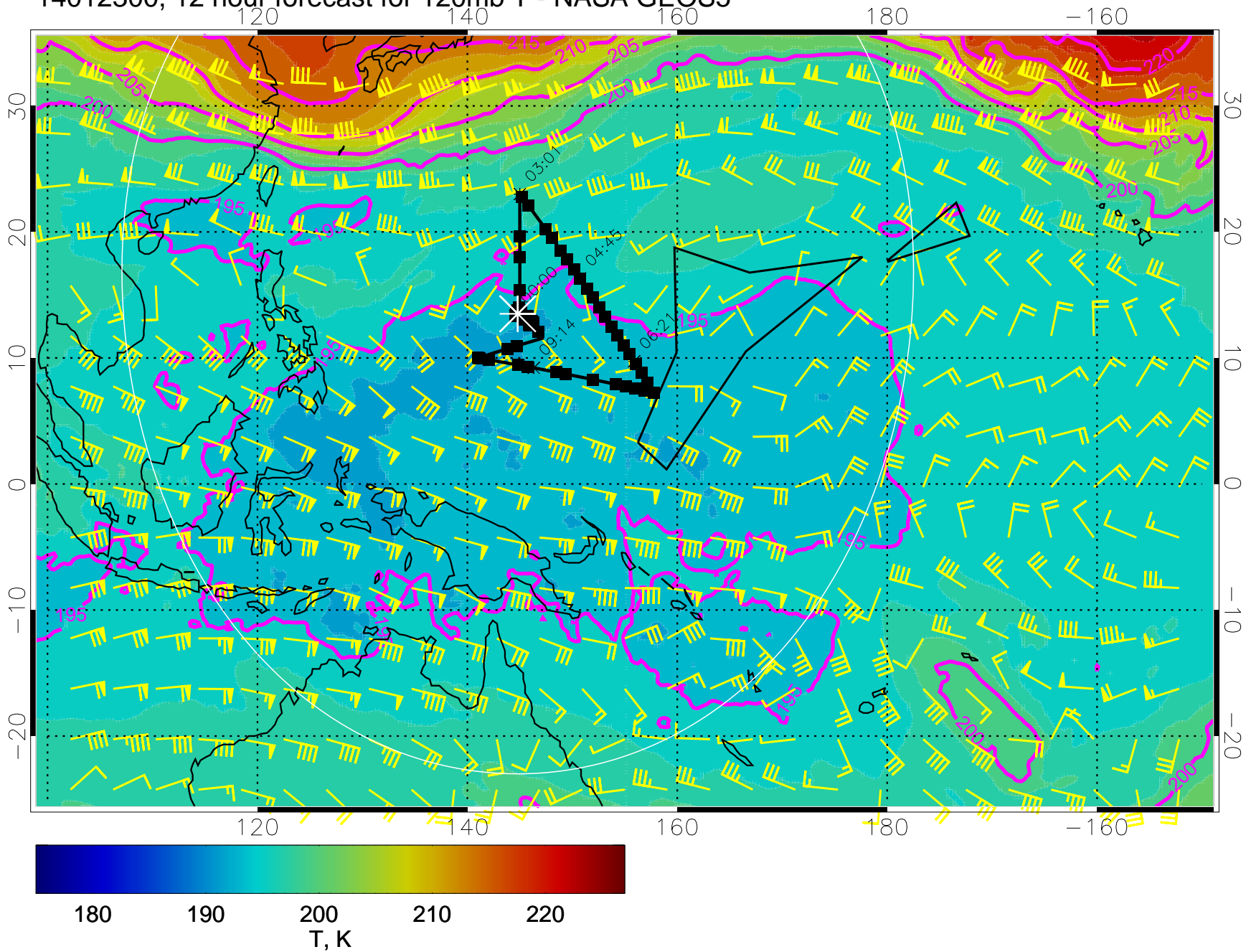


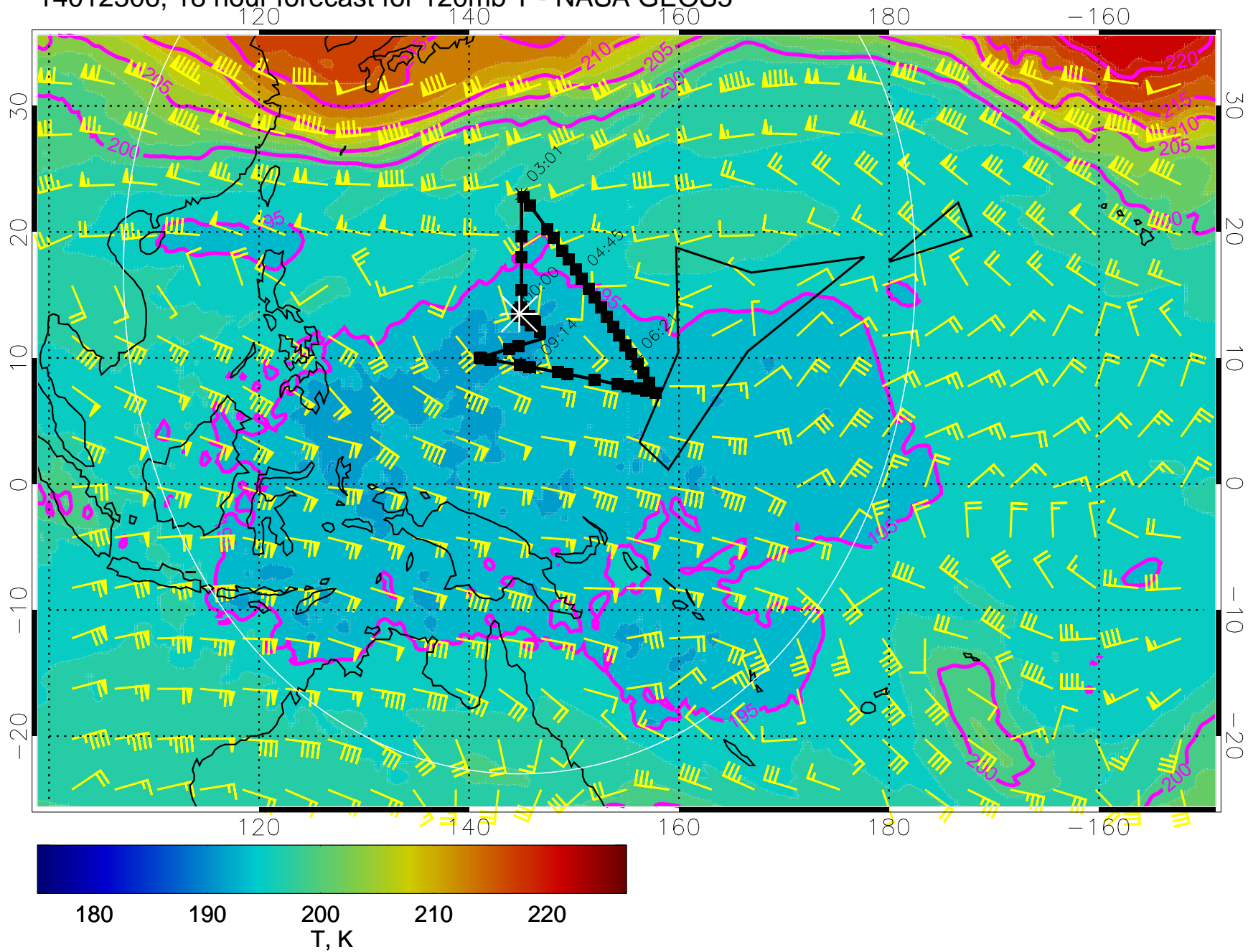
14012218, 6 hour forecast for 120mb T - NASA GEOS5



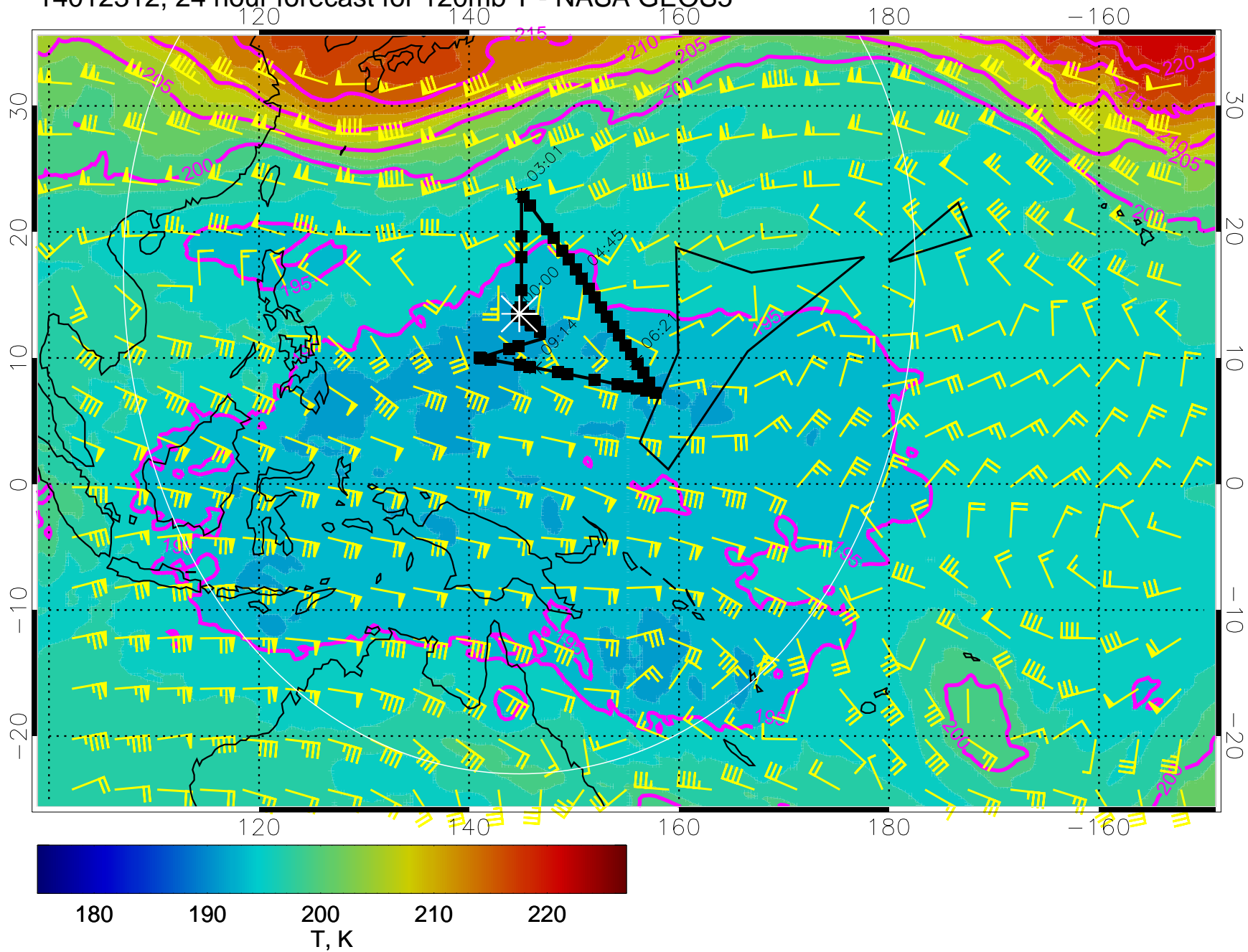
14012300, 12 hour forecast for 120mb T - NASA GEOS5



14012306, 18 hour forecast for 120mb T - NASA GEOS5

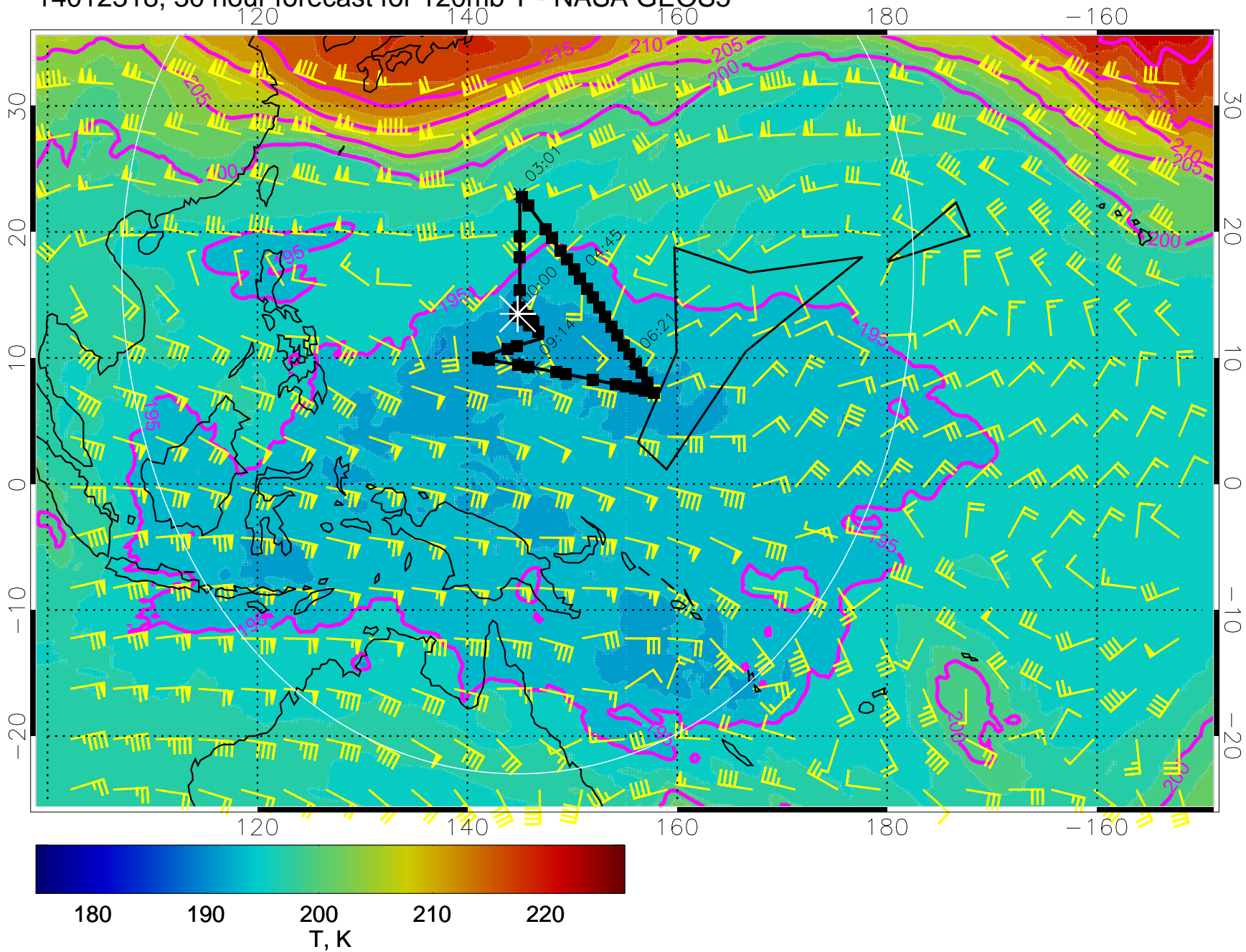


14012312, 24 hour forecast for 120mb T - NASA GEOS5

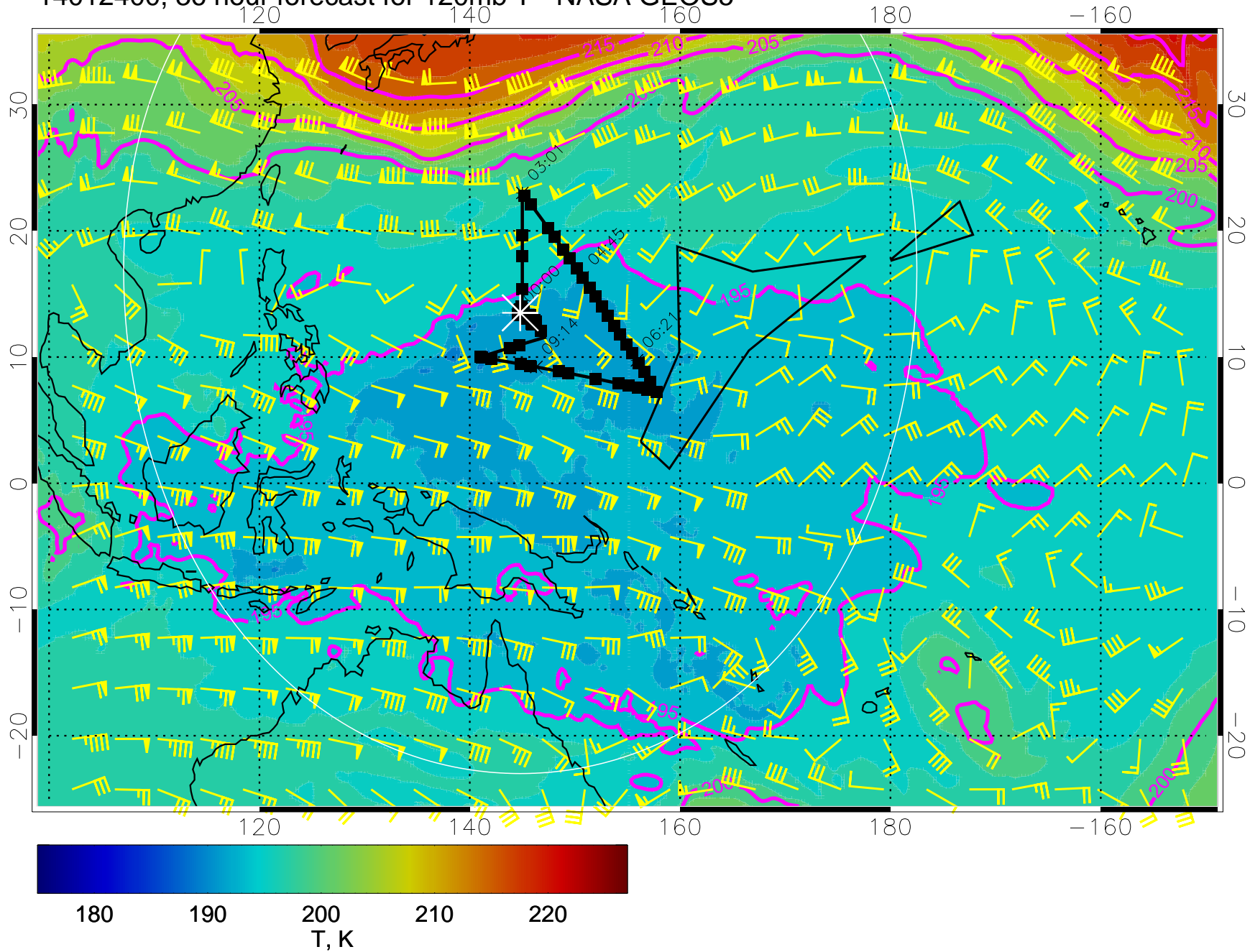




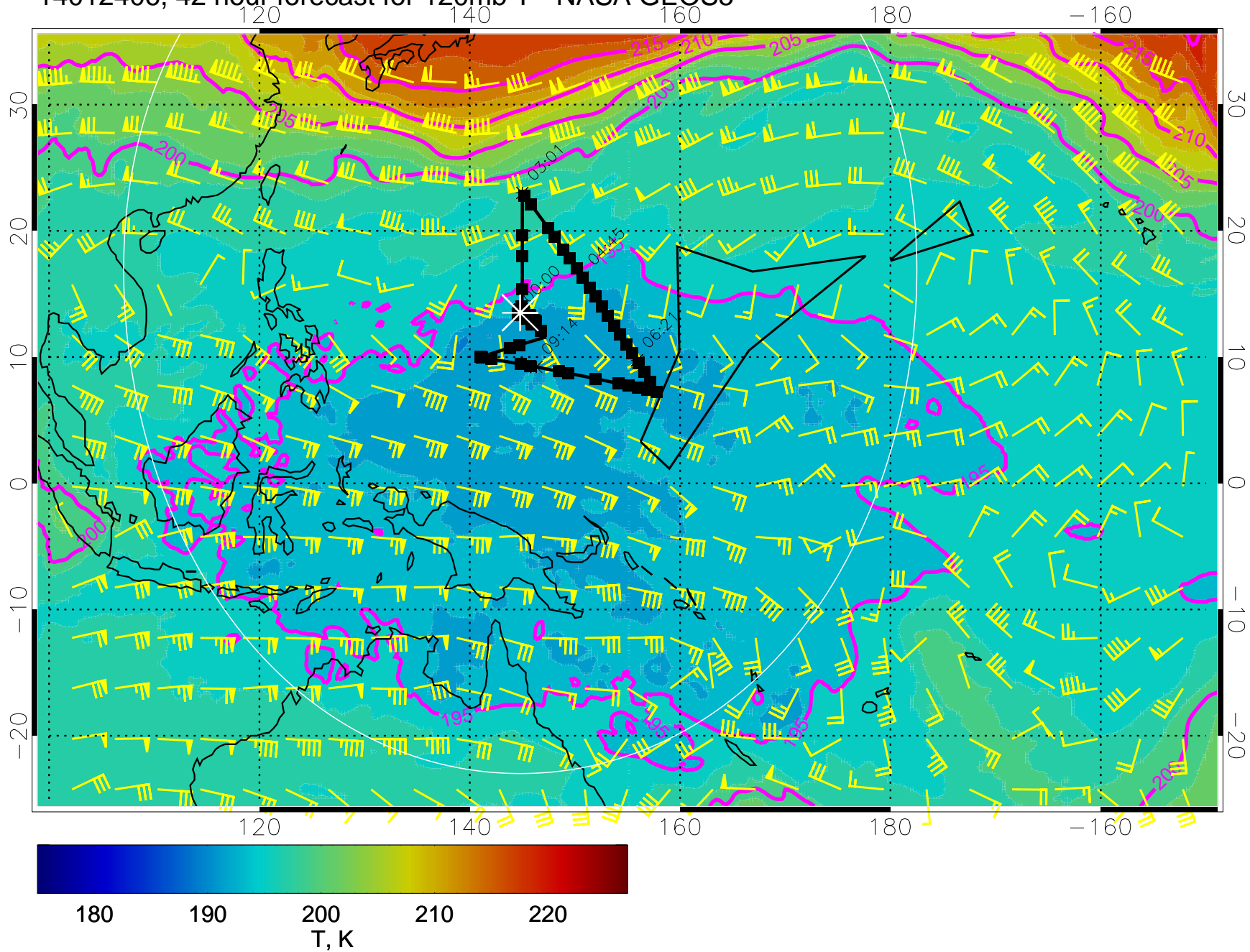
14012318, 30 hour forecast for 120mb T - NASA GEOS5



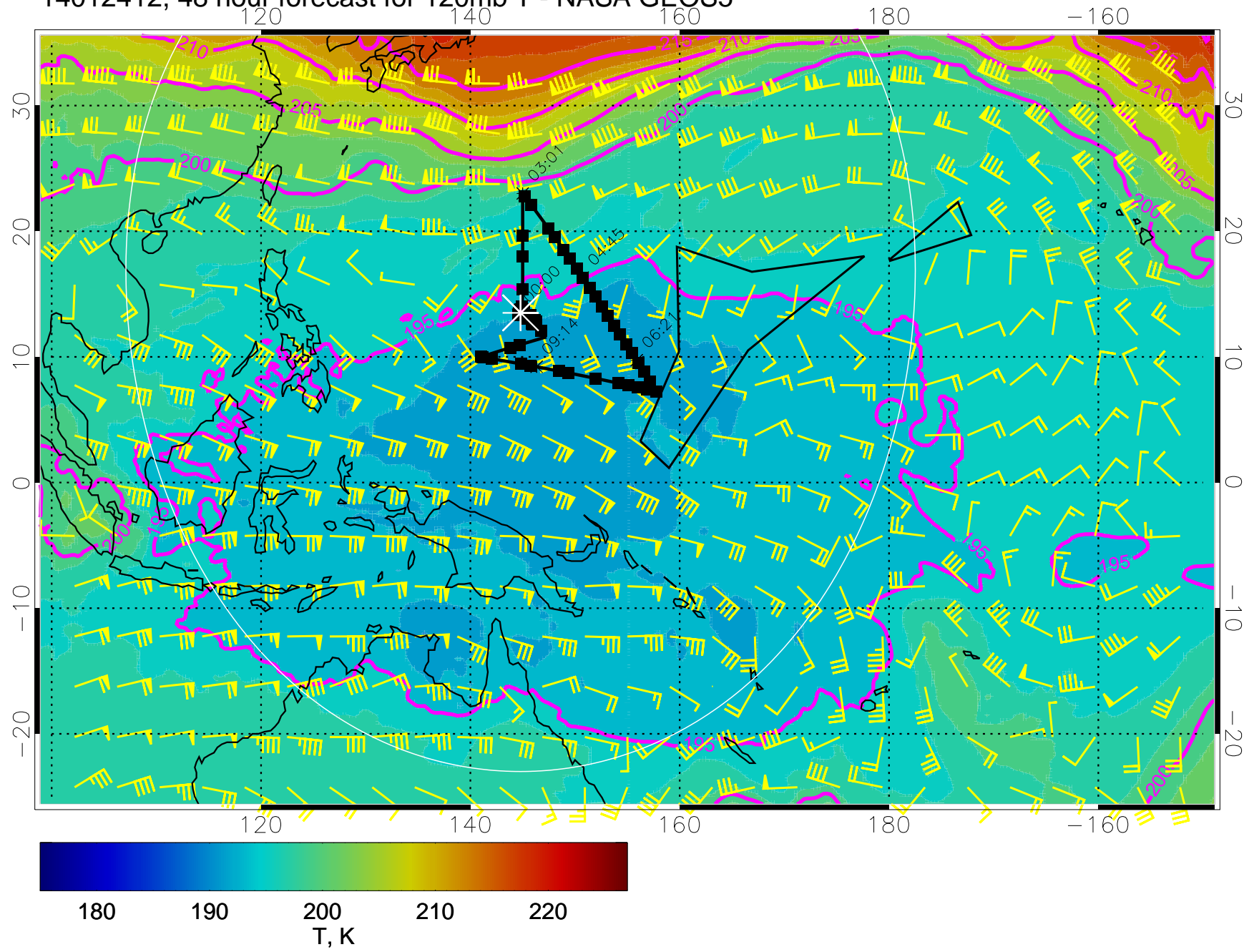
14012400, 36 hour forecast for 120mb T - NASA GEOS5



14012406, 42 hour forecast for 120mb T - NASA GEOS5

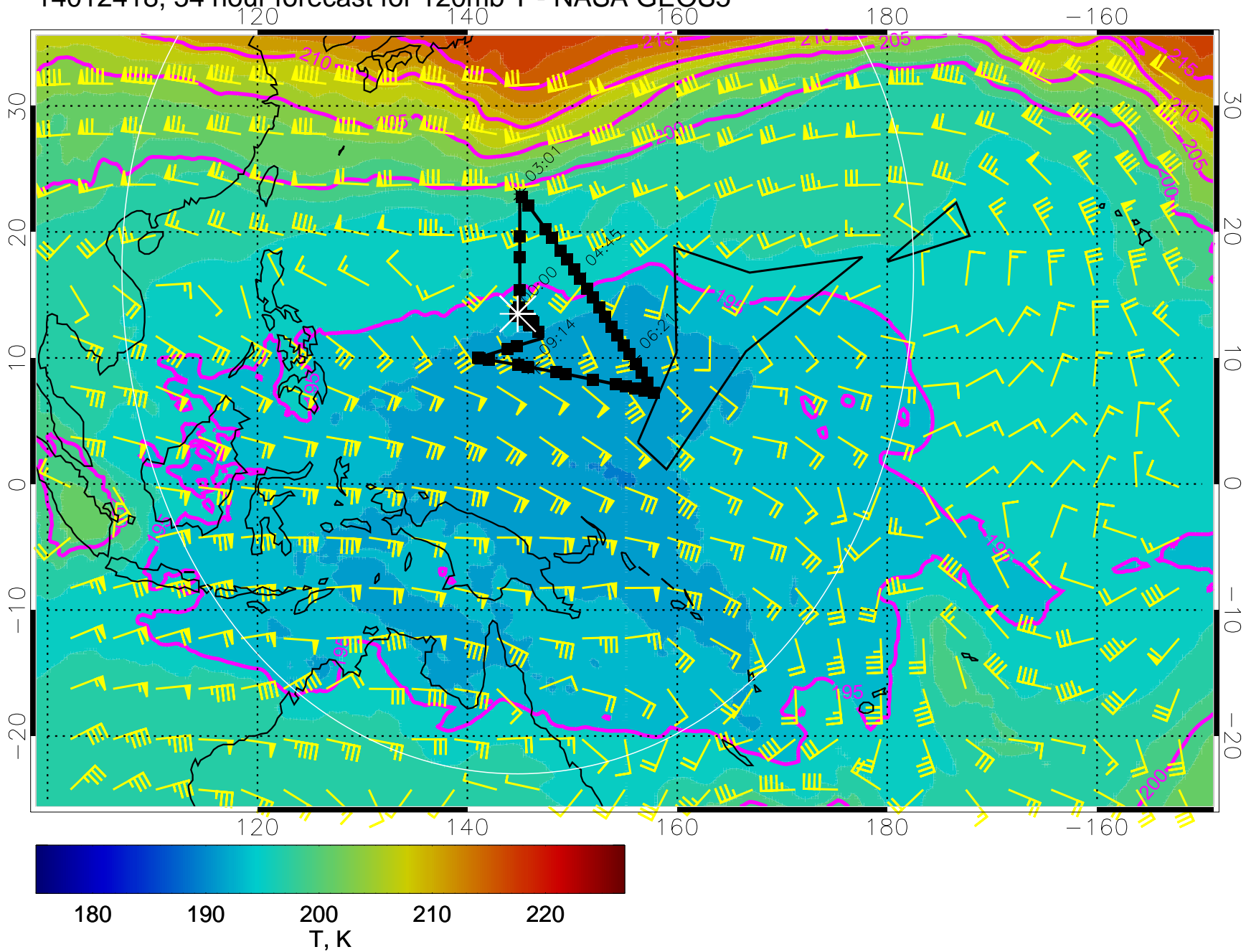


14012412, 48 hour forecast for 120mb T - NASA GEOS5

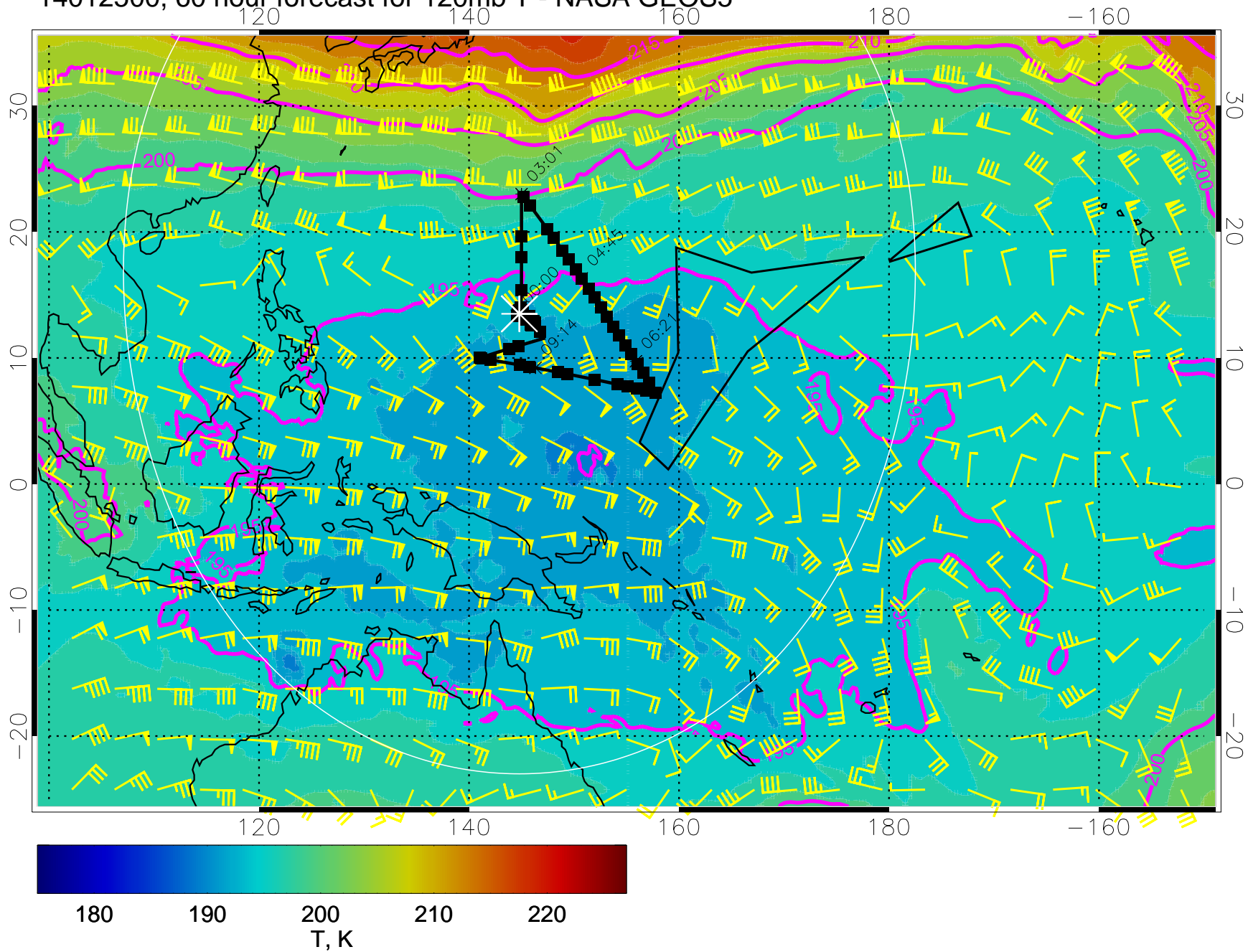




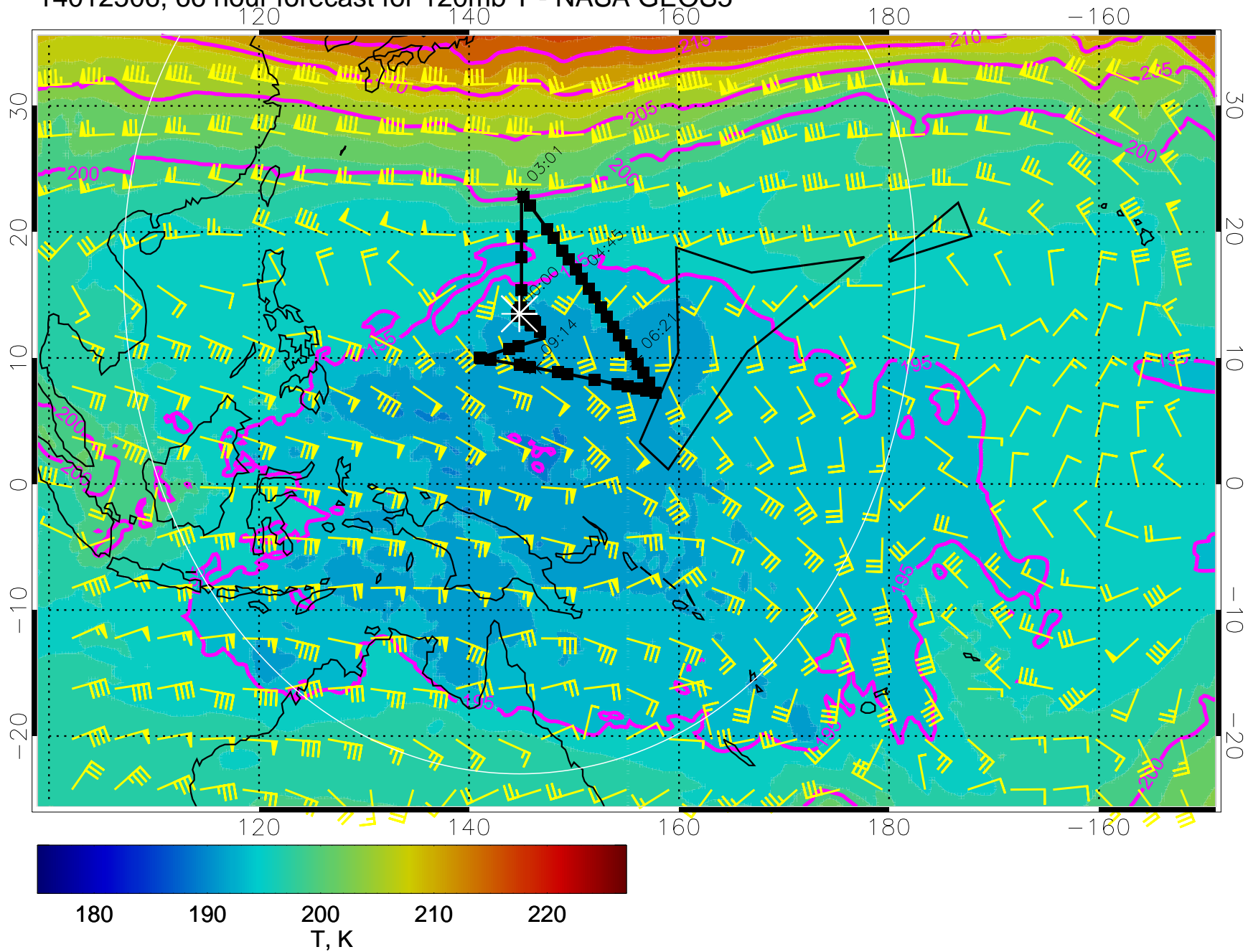
14012418, 54 hour forecast for 120mb T - NASA GEOS5



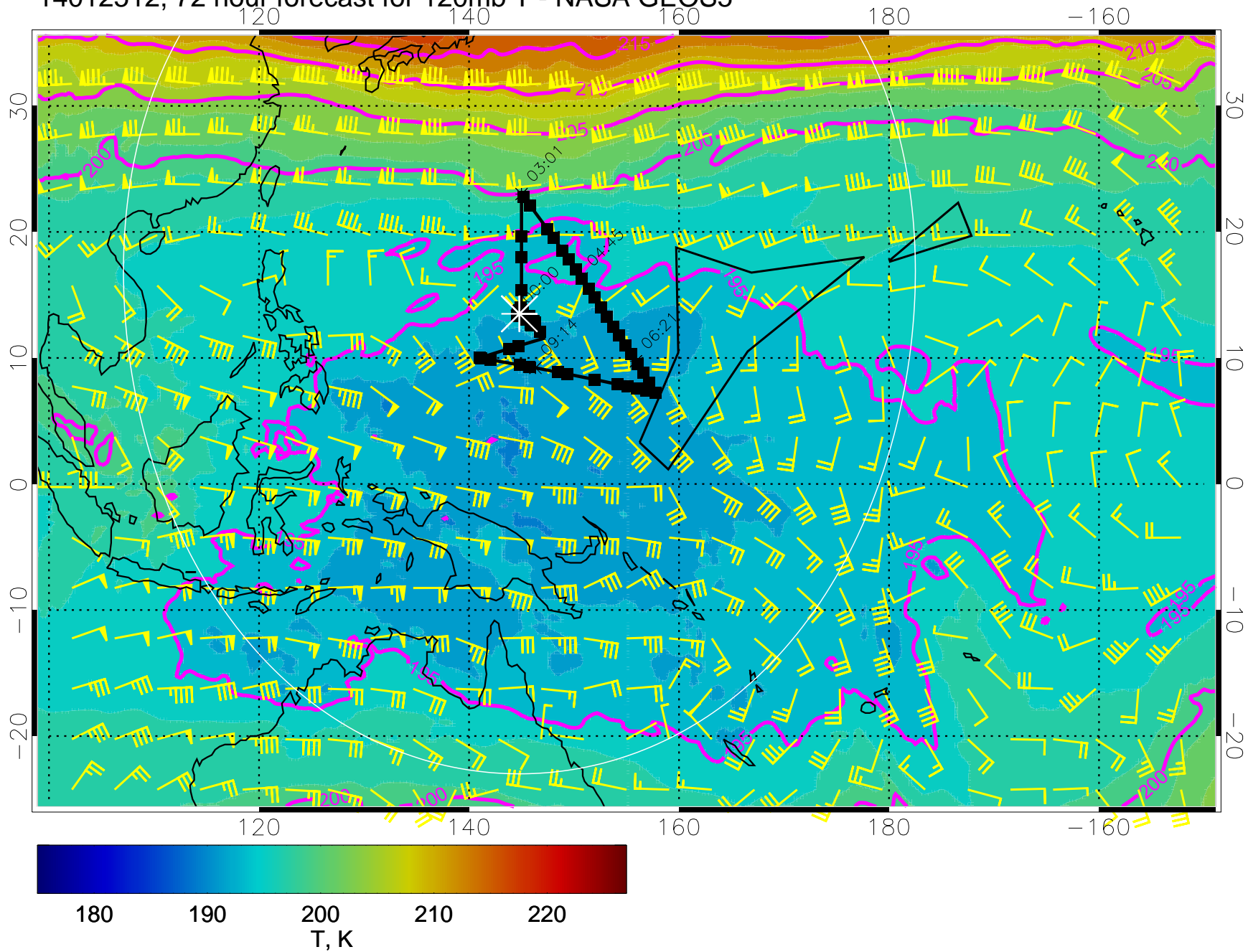
14012500, 60 hour forecast for 120mb T - NASA GEOS5



14012506, 66 hour forecast for 120mb T - NASA GEOS5

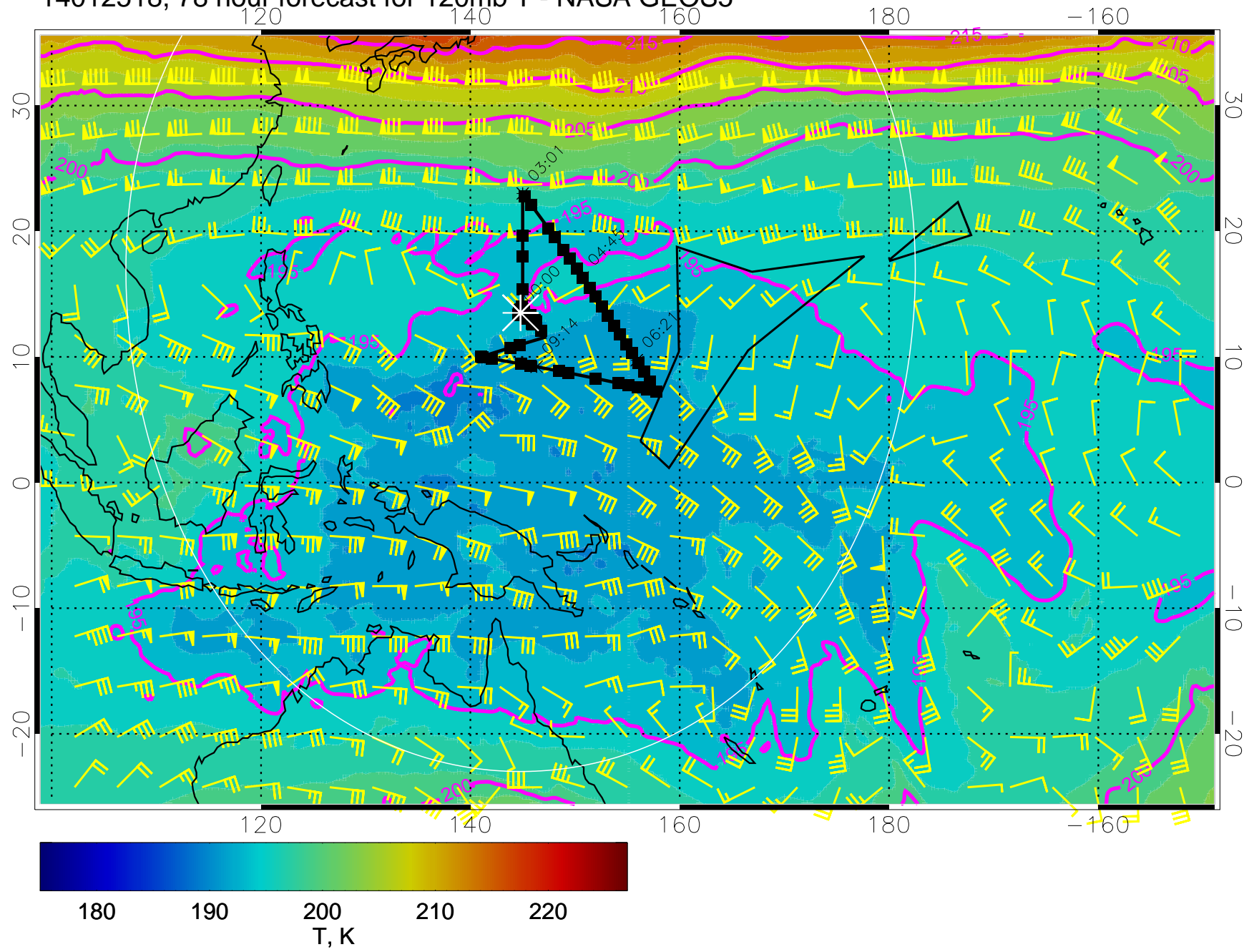


14012512, 72 hour forecast for 120mb T - NASA GEOS5

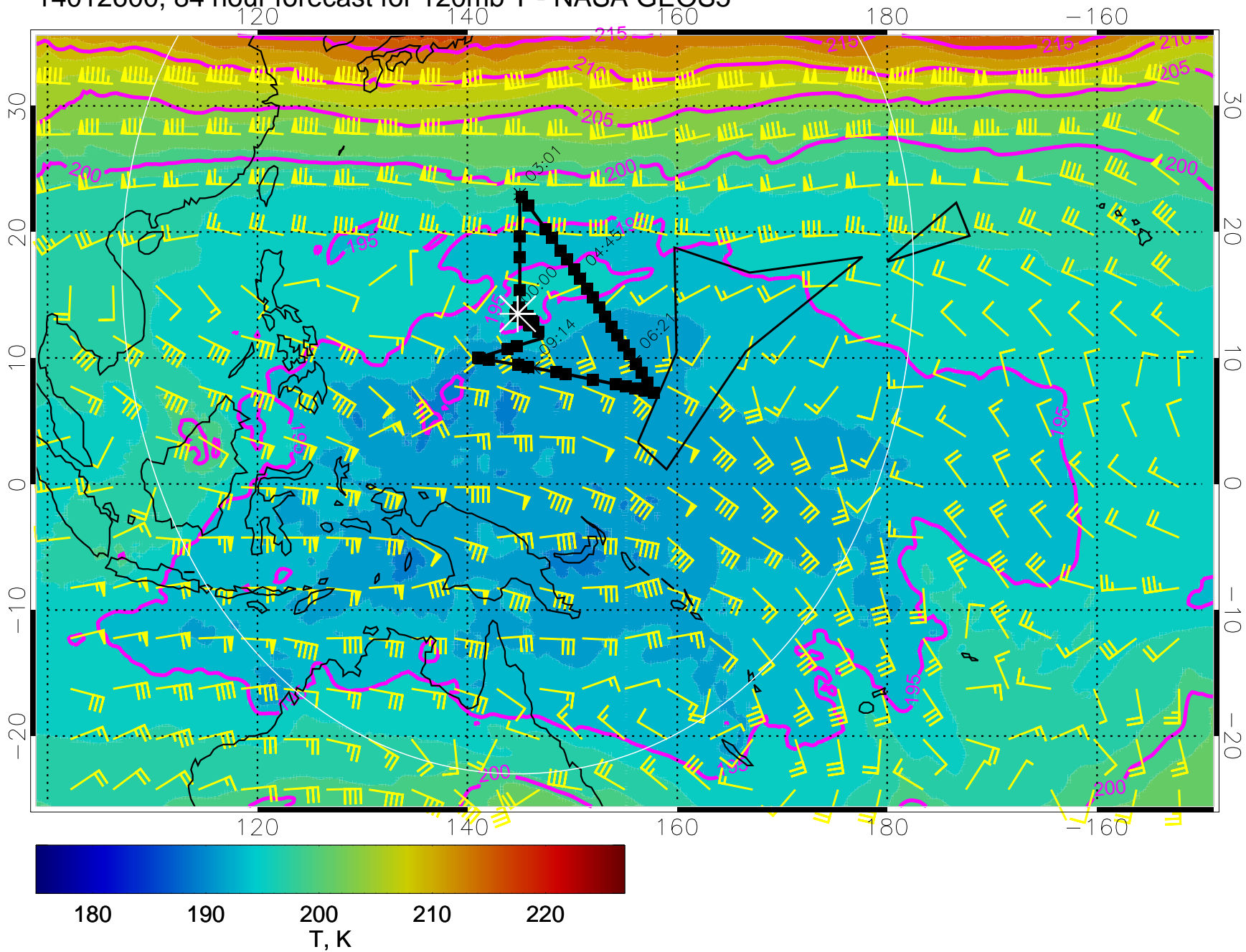




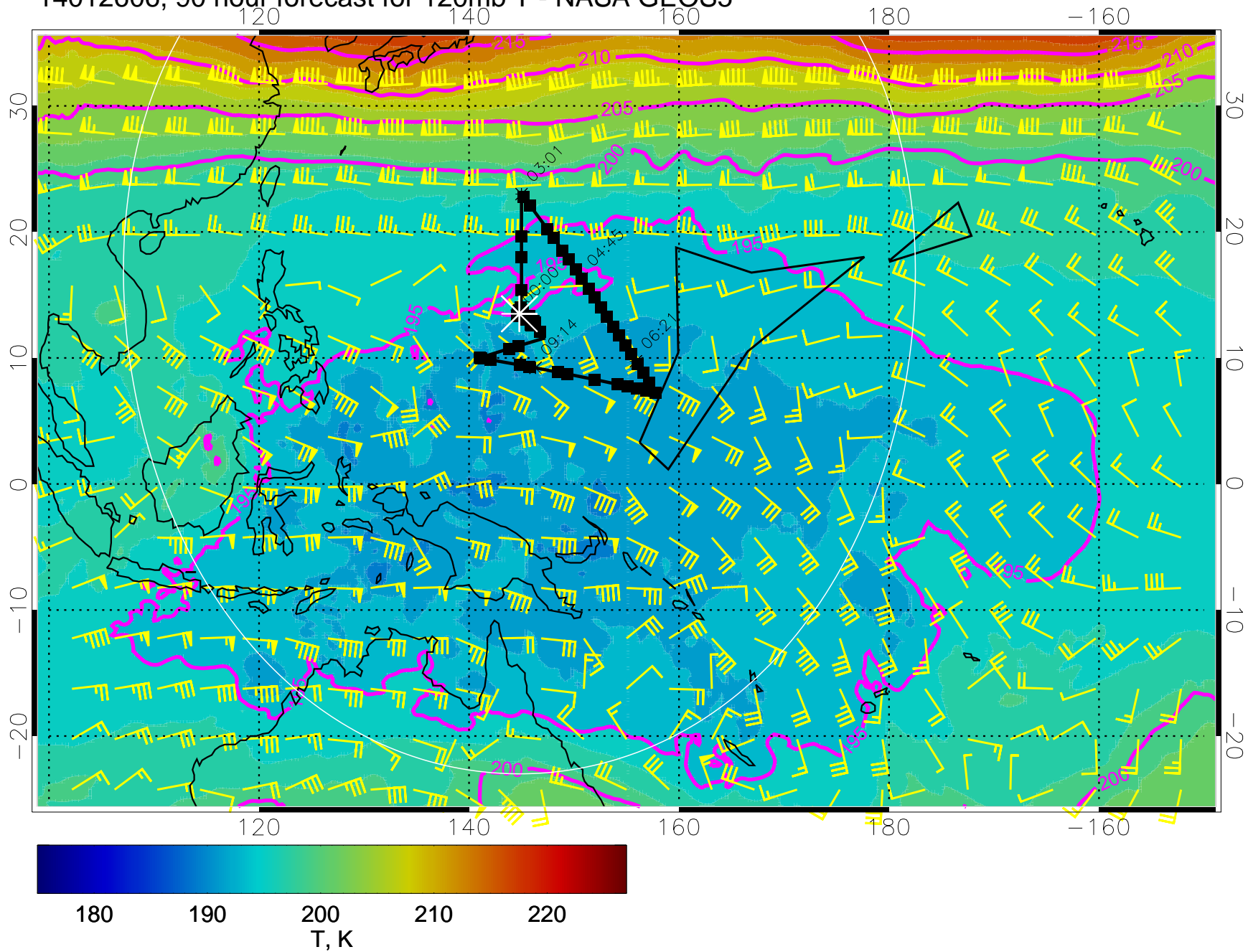
14012518, 78 hour forecast for 120mb T - NASA GEOS5



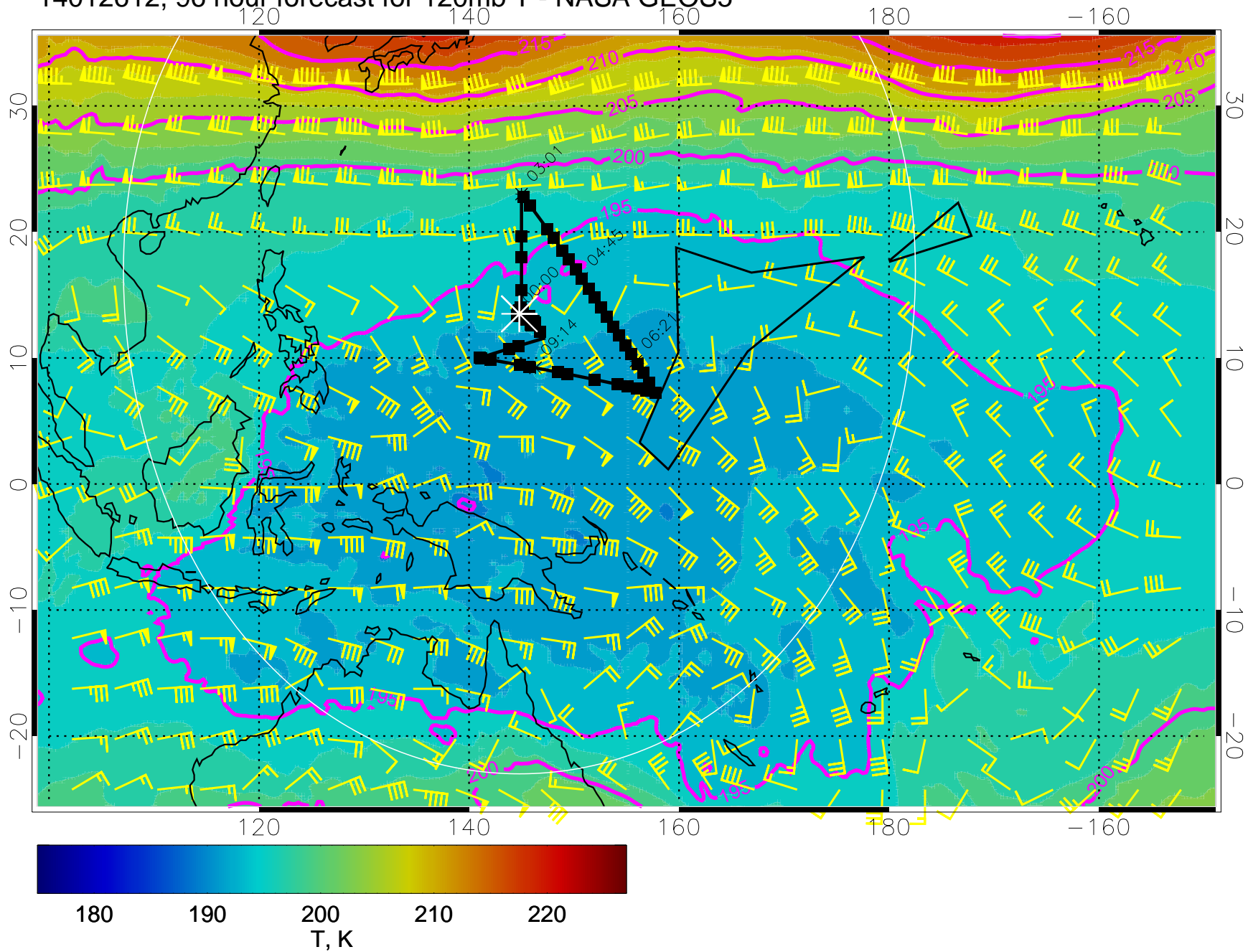
14012600, 84 hour forecast for 120mb T - NASA GEOS5



14012606, 90 hour forecast for 120mb T - NASA GEOS5

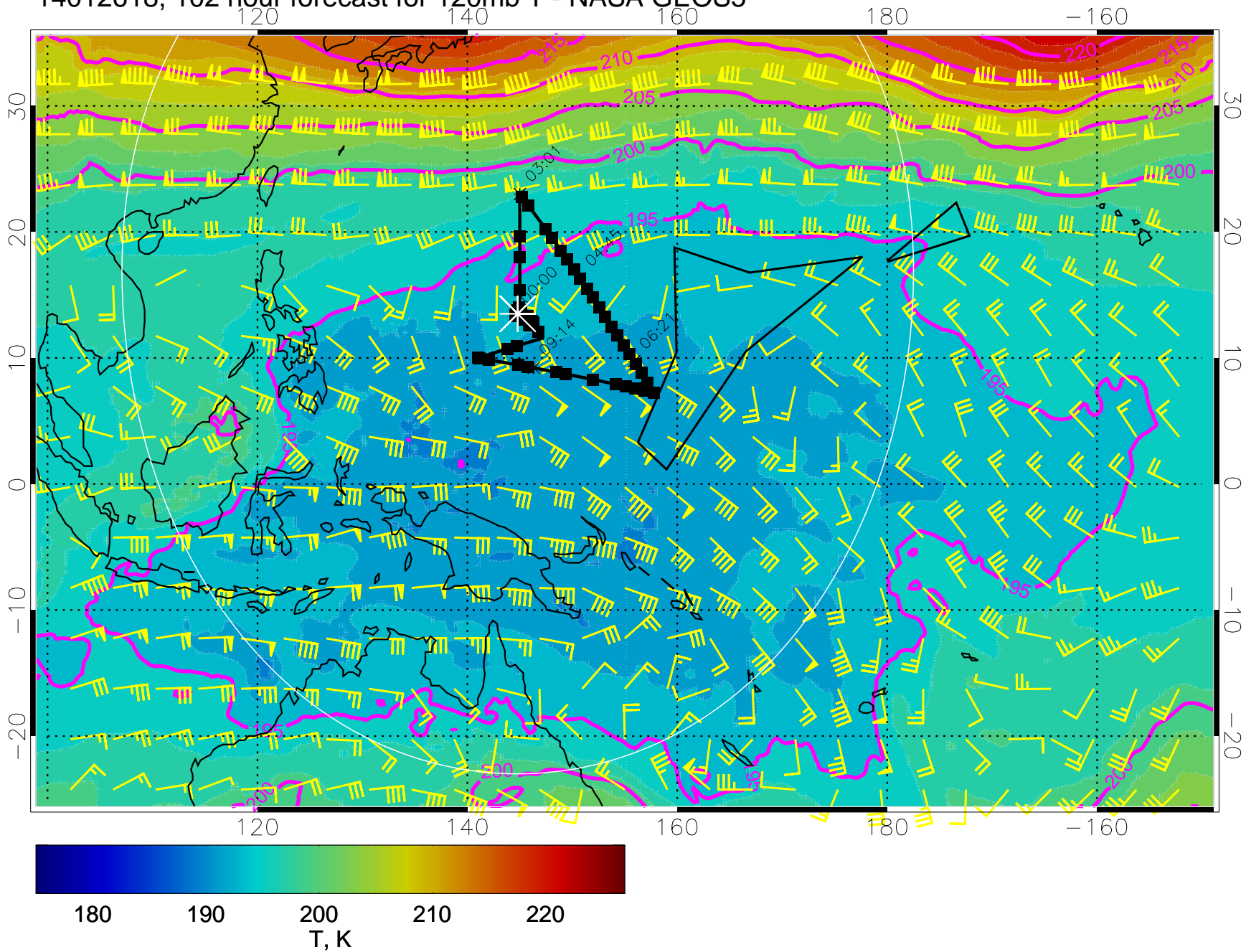


14012612, 96 hour forecast for 120mb T - NASA GEOS5

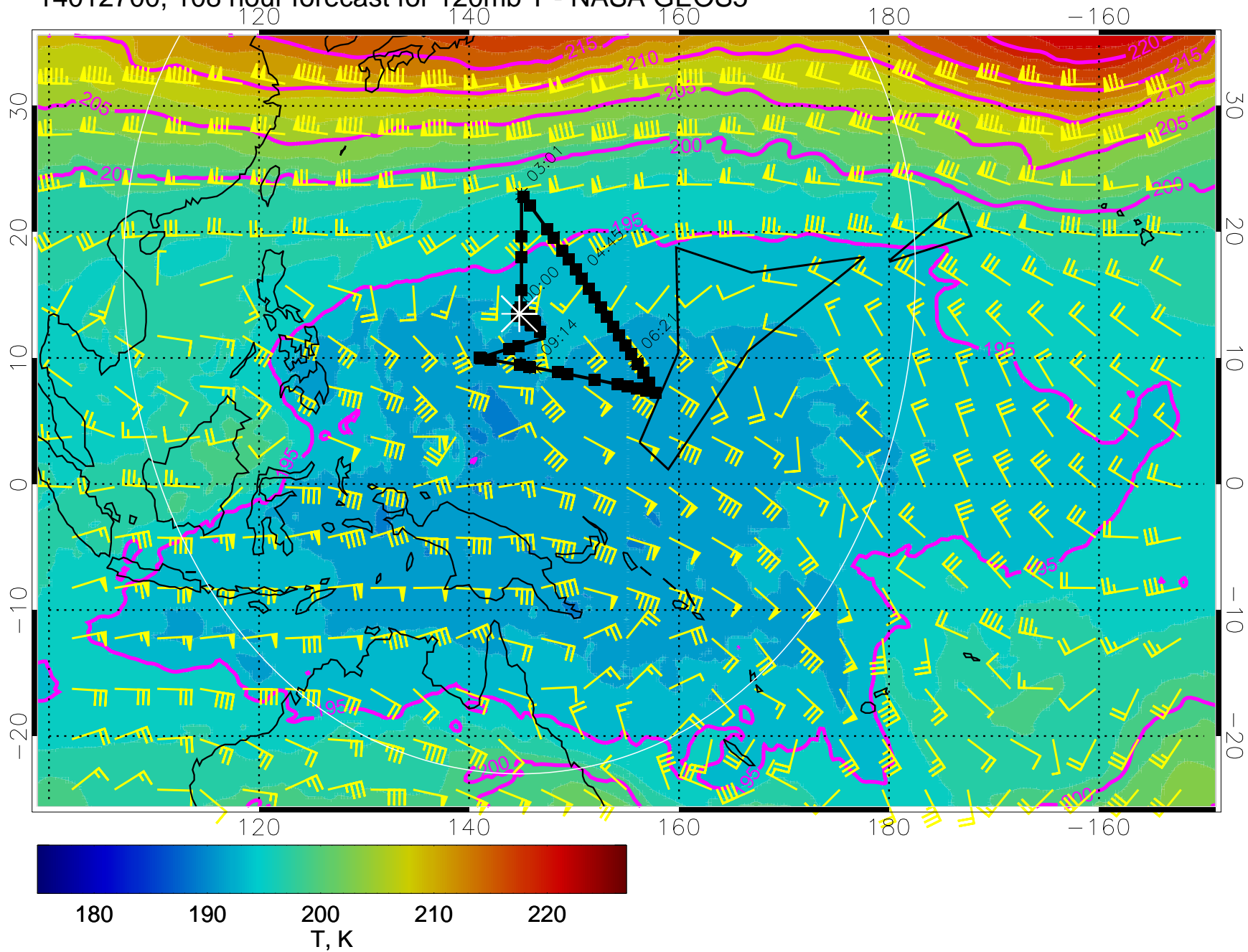




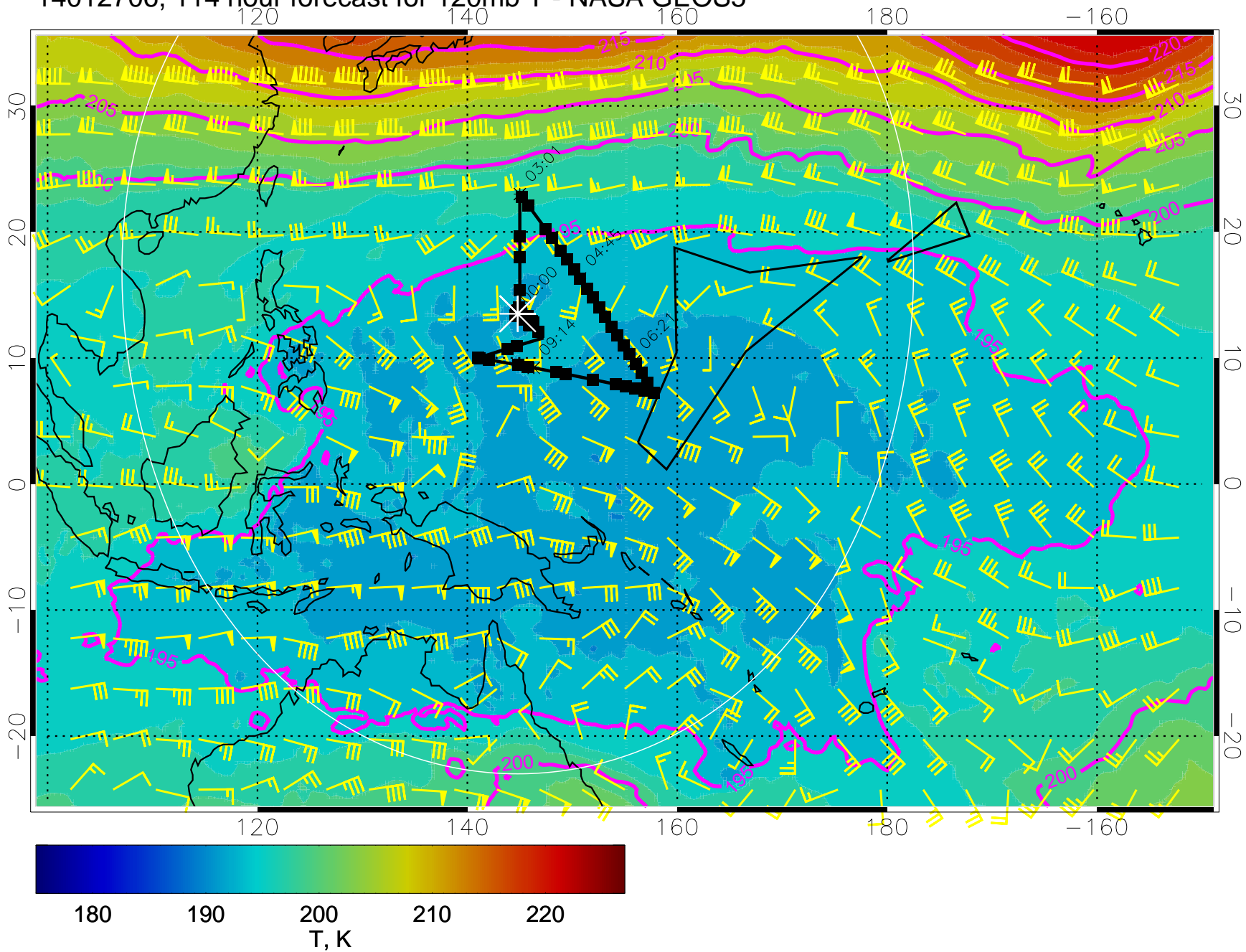
14012618, 102 hour forecast for 120mb T - NASA GEOS5



# 14012700, 108 hour forecast for 120mb T - NASA GEOS5



14012706, 114 hour forecast for 120mb T - NASA GEOS5



14012712, 120 hour forecast for 120mb T - NASA GEOS5

