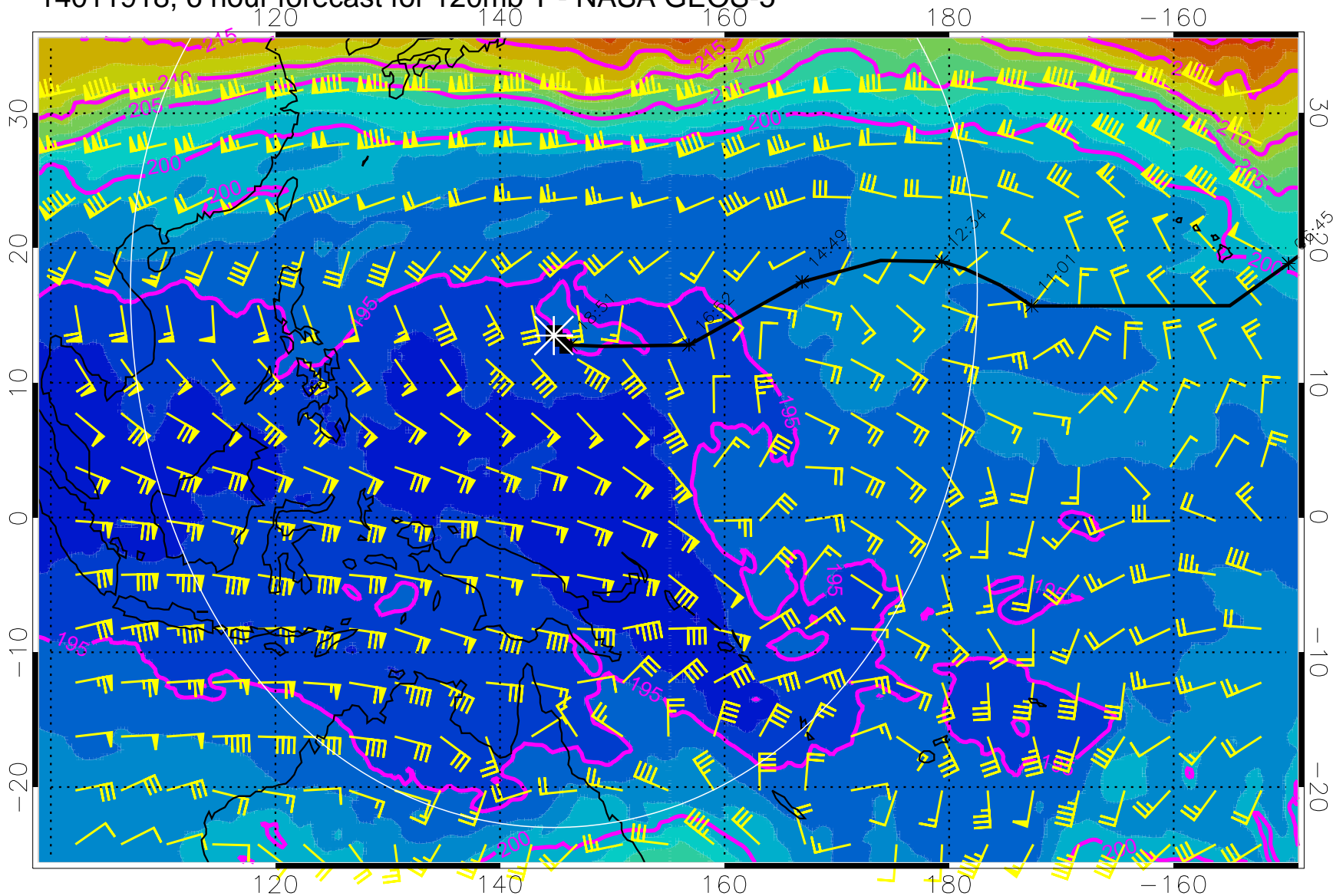


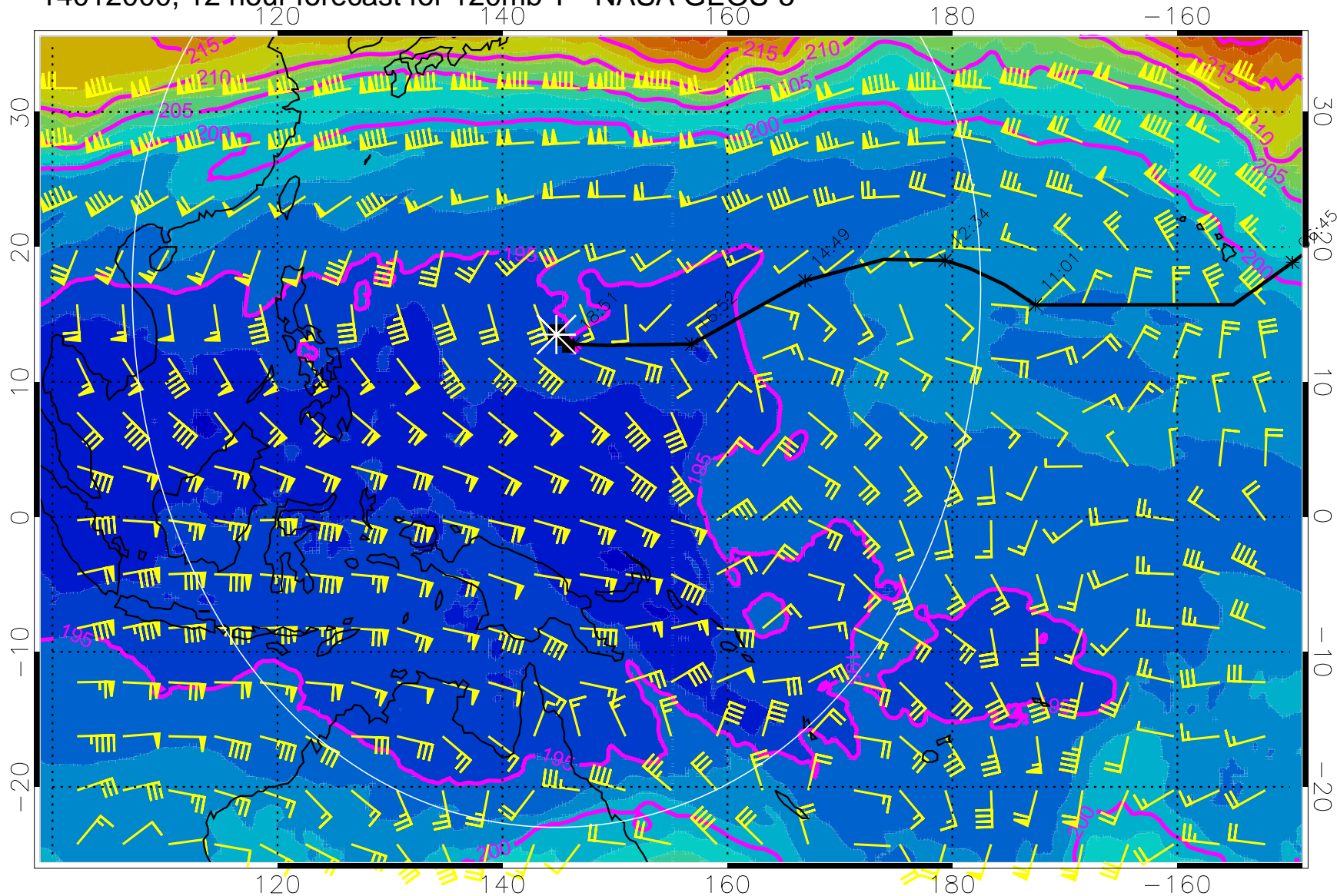
14011918, 6 hour forecast for 120mb T - NASA GEOS-5



190 200 210 220
T, K

04:46

14012000, 12 hour forecast for 120mb T - NASA GEOS-5



04:46

190

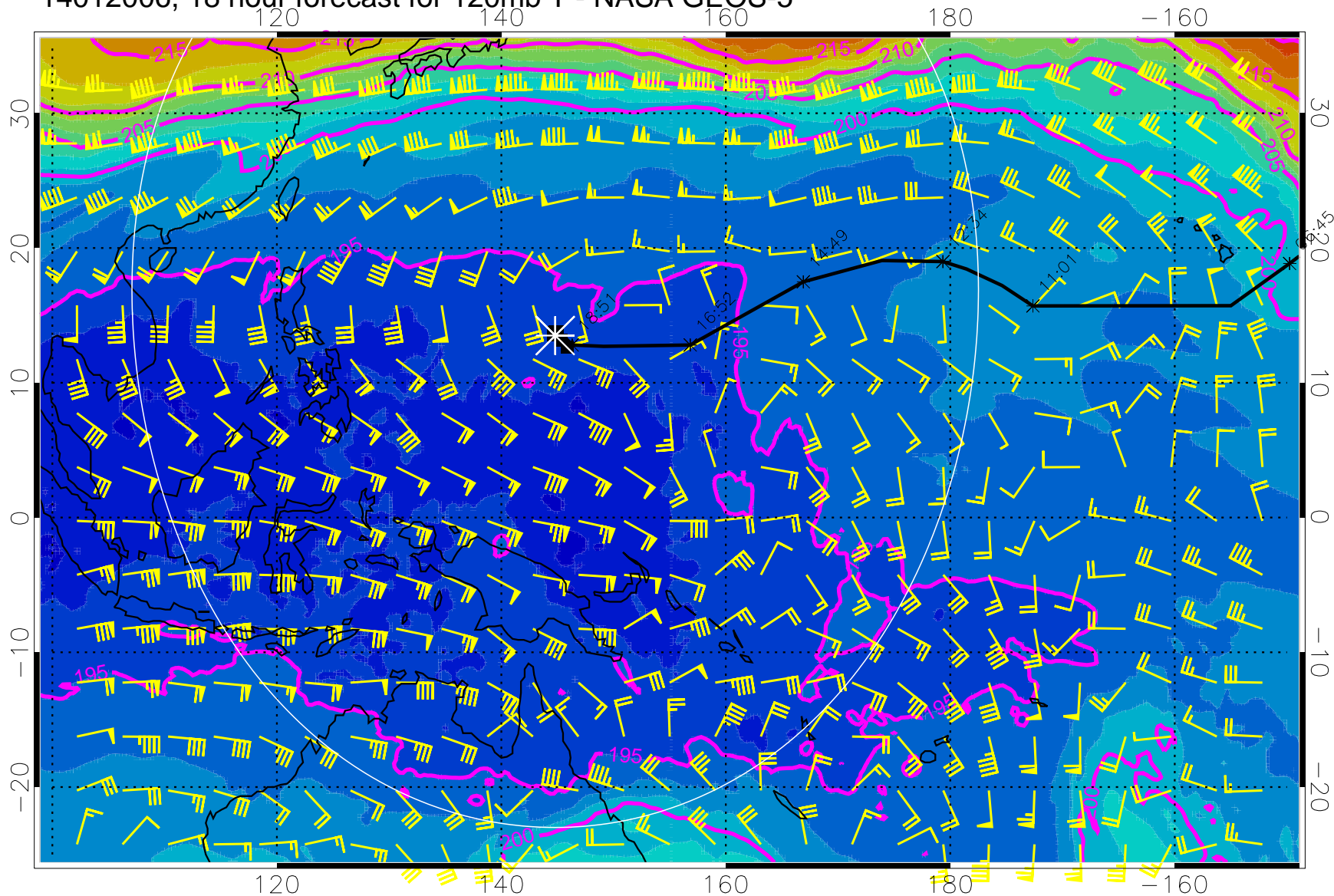
200

210

220

T, K

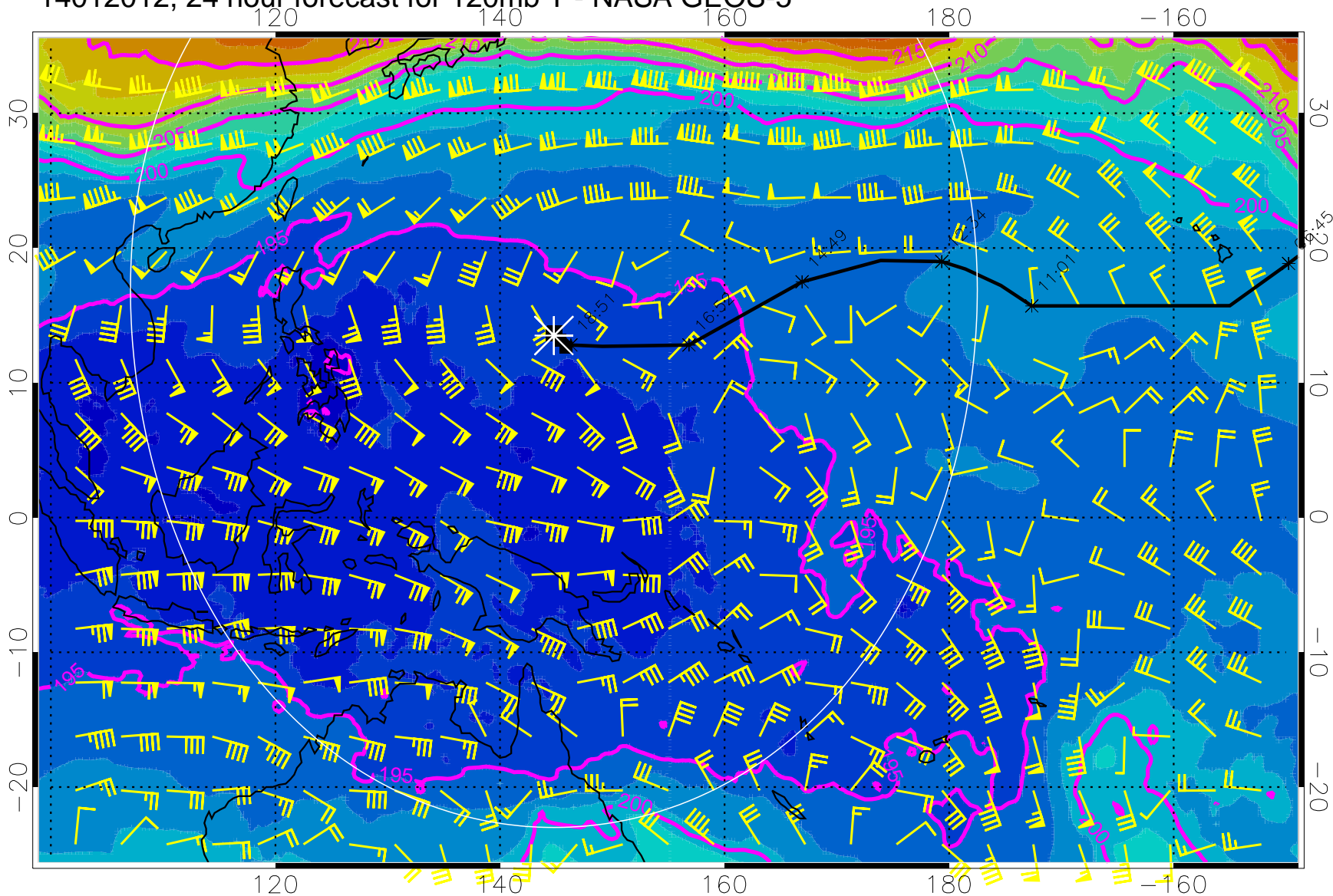
14012006, 18 hour forecast for 120mb T - NASA GEOS-5



190 200 210 220
T, K

04:46

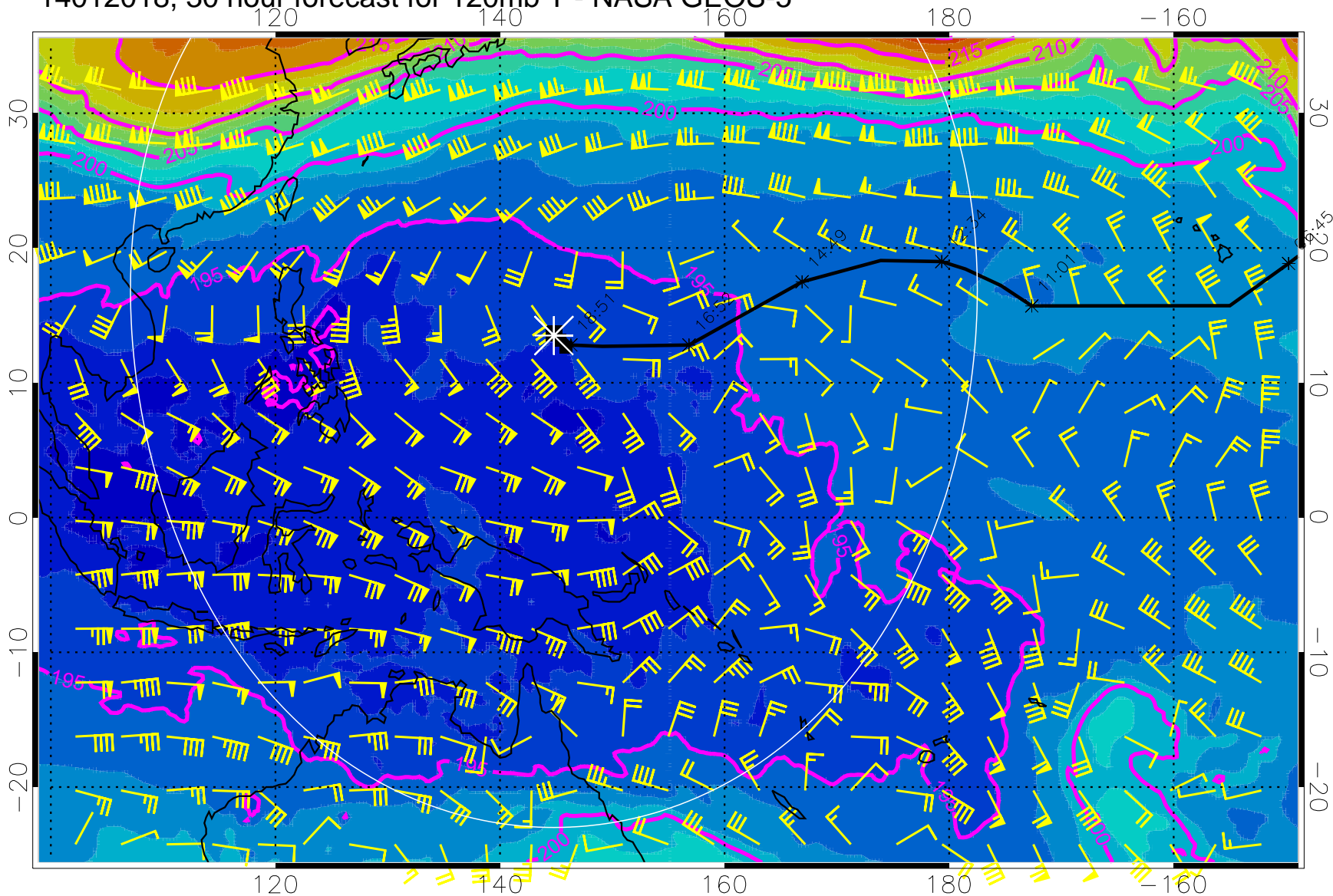
14012012, 24 hour forecast for 120mb T - NASA GEOS-5



190 200 210 220
T, K

04:46

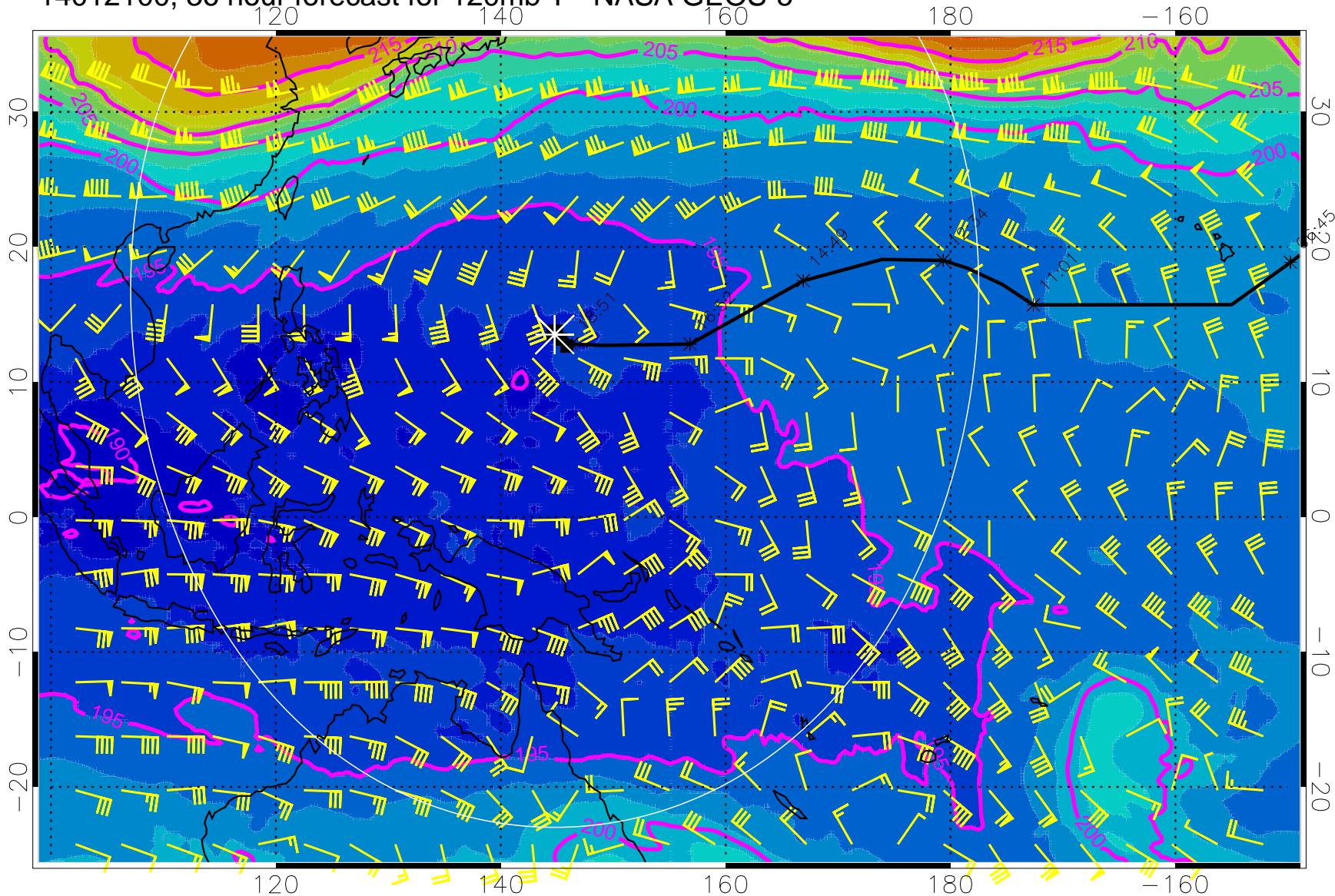
14012018, 30 hour forecast for 120mb T - NASA GEOS-5



190 200 210 220
T, K

04:46

14012100, 36 hour forecast for 120mb T - NASA GEOS-5

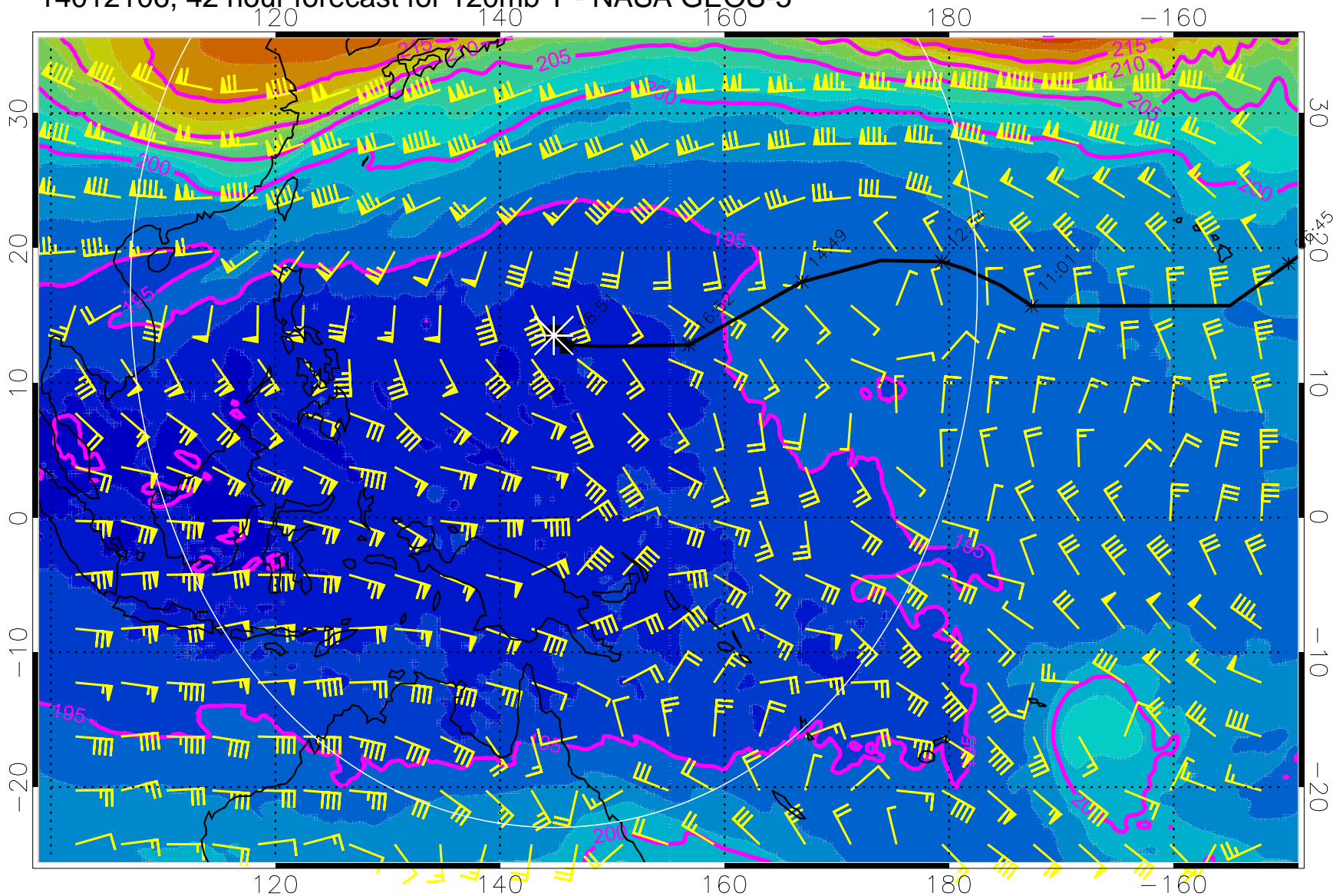


190 200 210 220

T, K

04:46

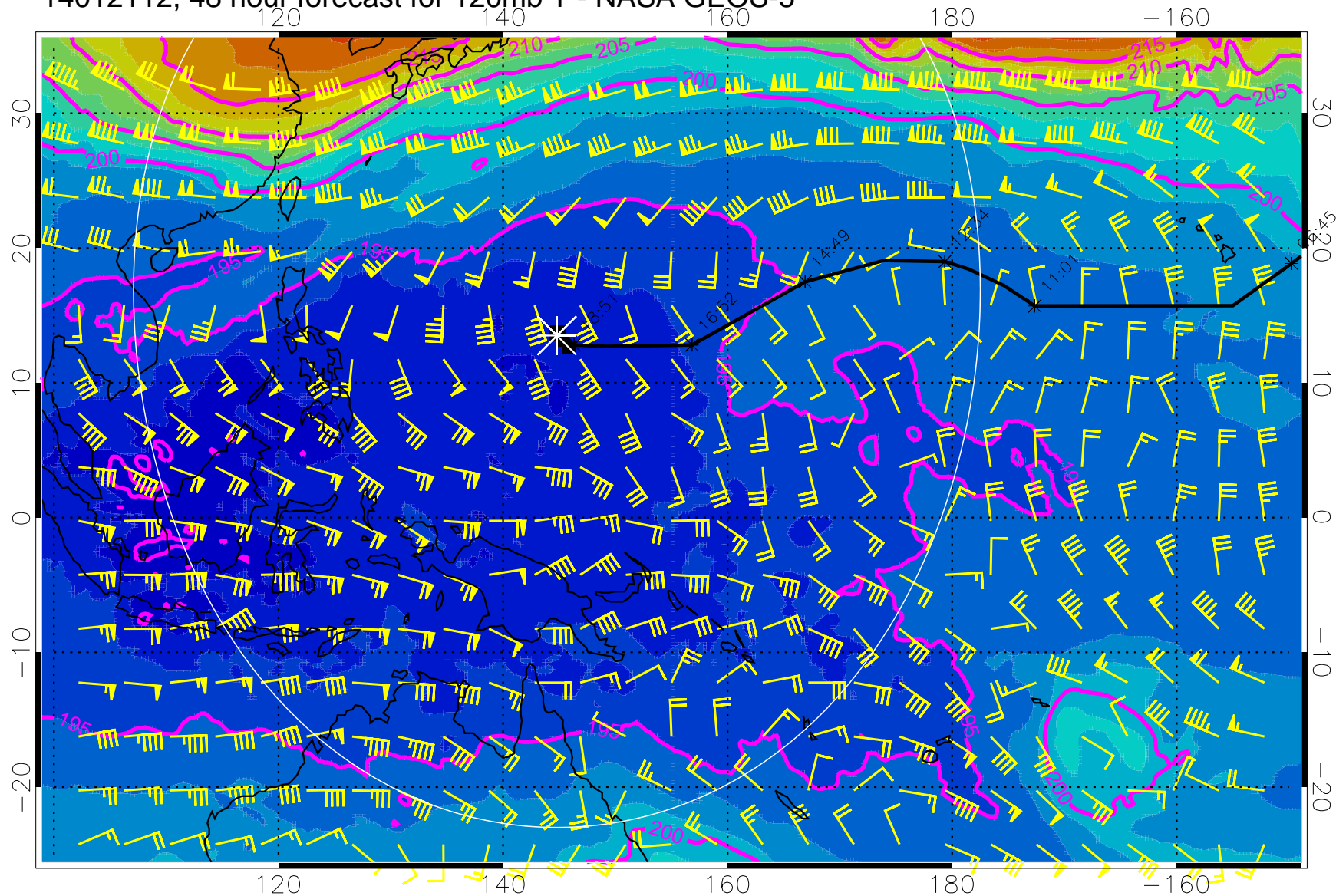
14012106, 42 hour forecast for 120mb T - NASA GEOS-5



04:46

190 200 210 220
T, K

14012112, 48 hour forecast for 120mb T - NASA GEOS-5

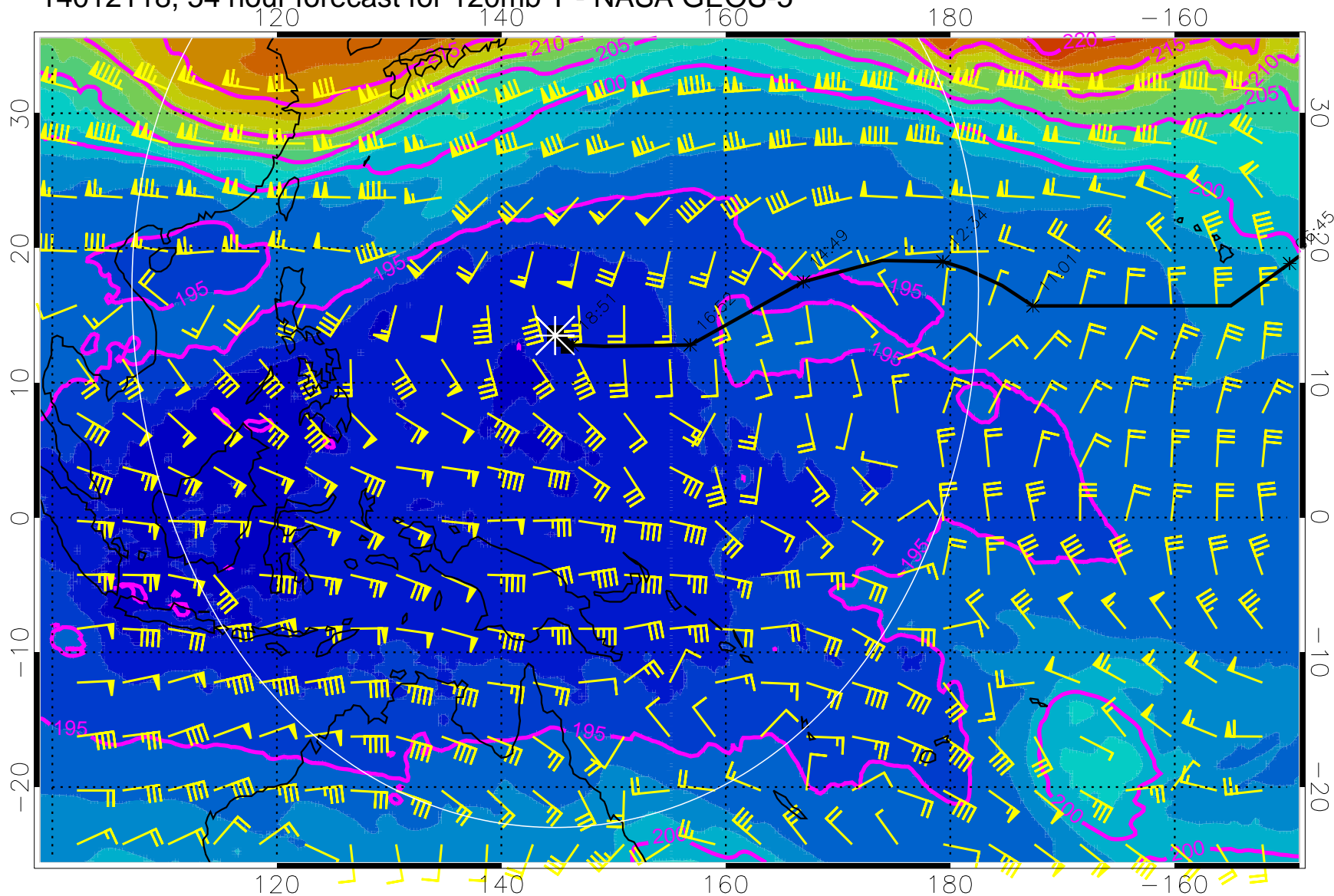


04:46



190 200 210 220
T, K

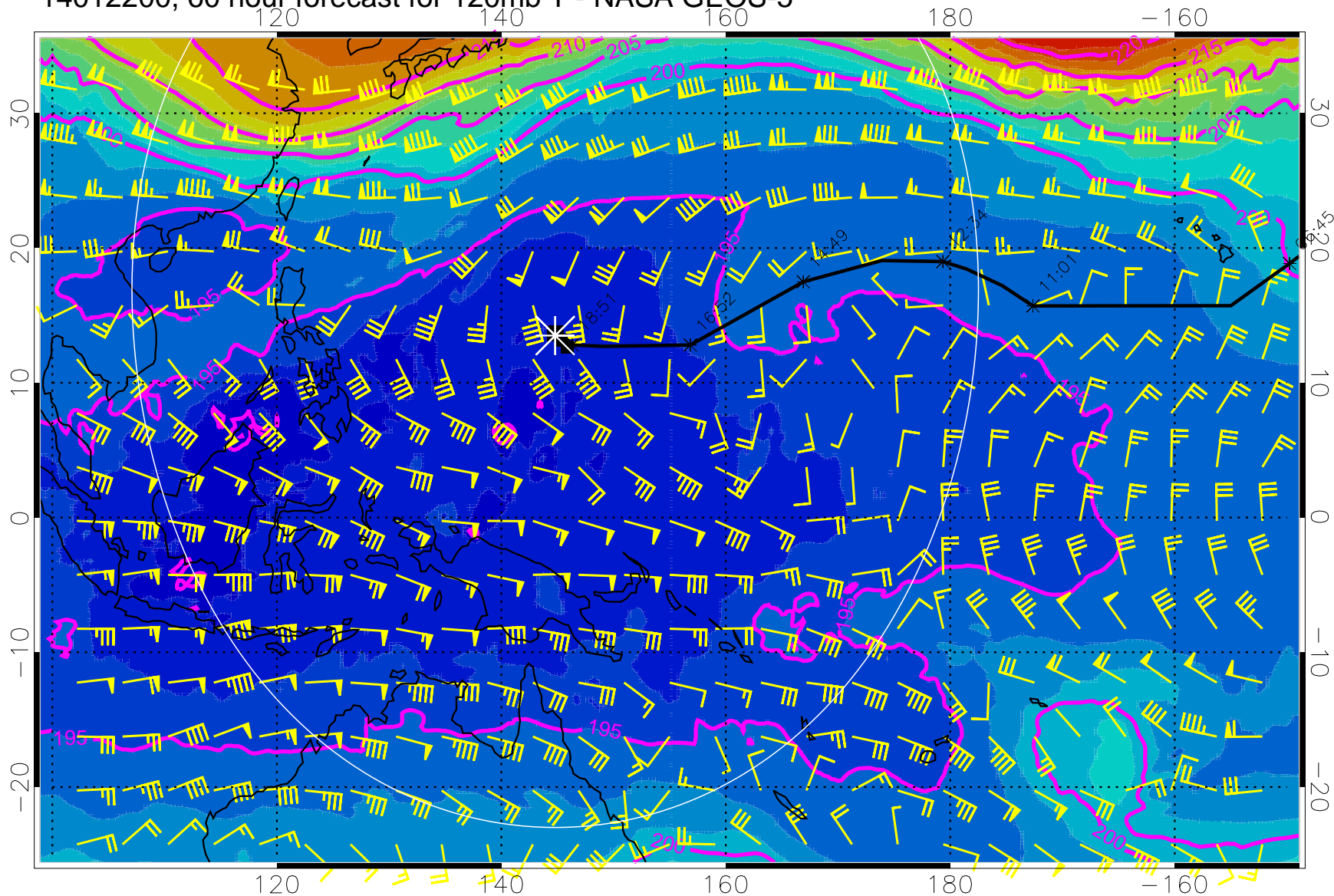
14012118, 54 hour forecast for 120mb T - NASA GEOS-5



190 200 210 220
T, K

04:46

14012200, 60 hour forecast for 120mb T - NASA GEOS-5

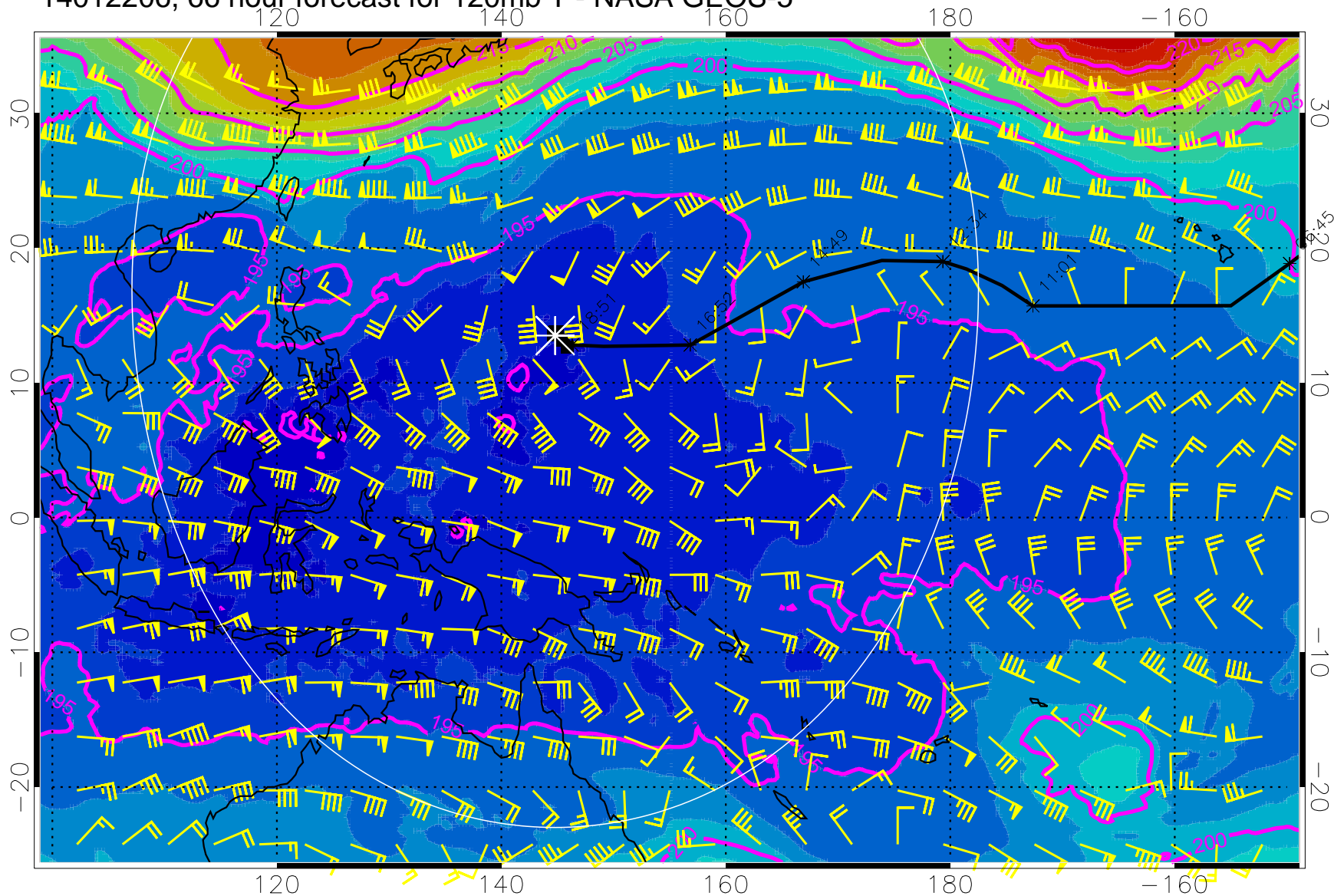


04:46



190 200 210 220
T, K

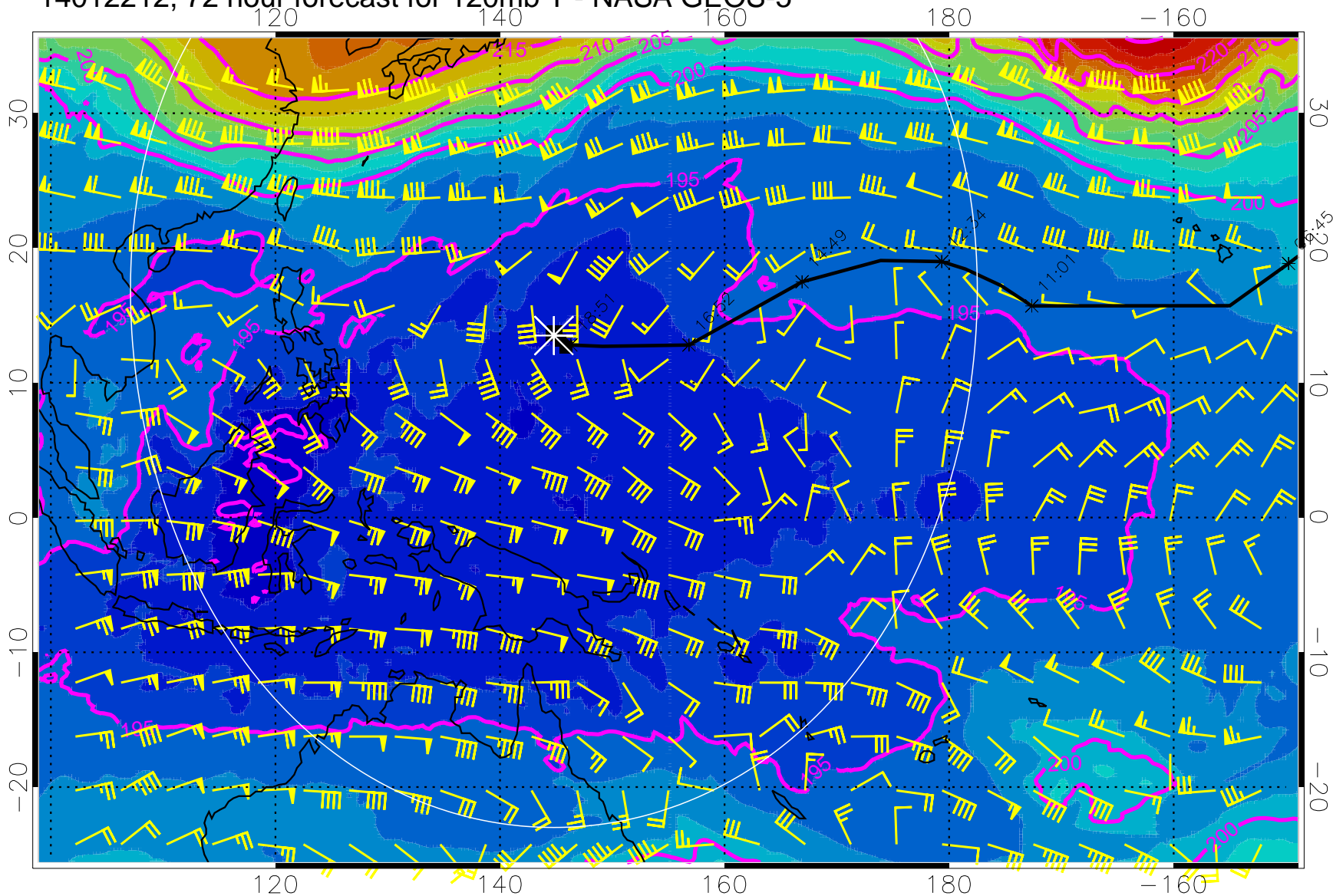
14012206, 66 hour forecast for 120mb T - NASA GEOS-5



T, K

04:46

14012212, 72 hour forecast for 120mb T - NASA GEOS-5

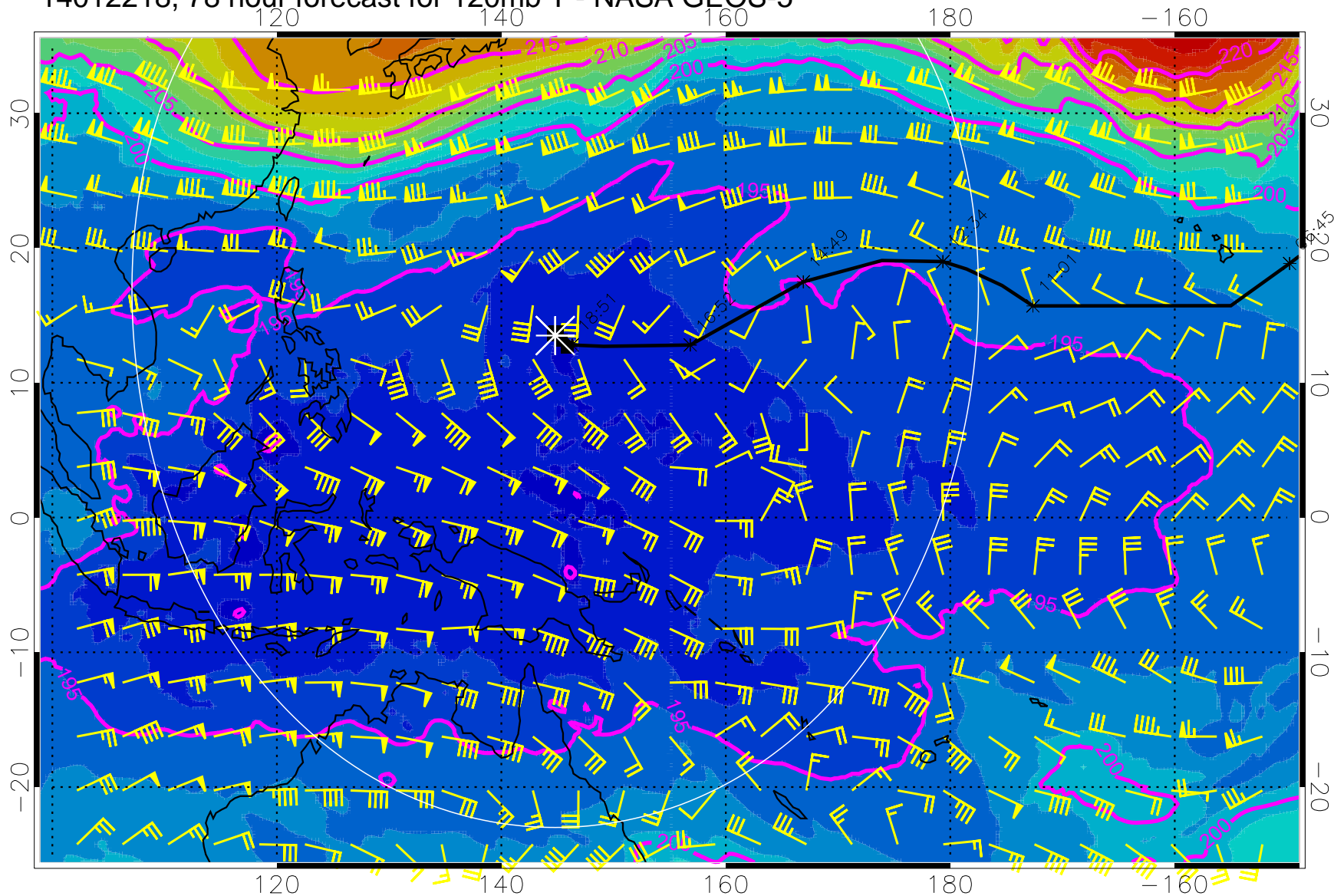


04:46



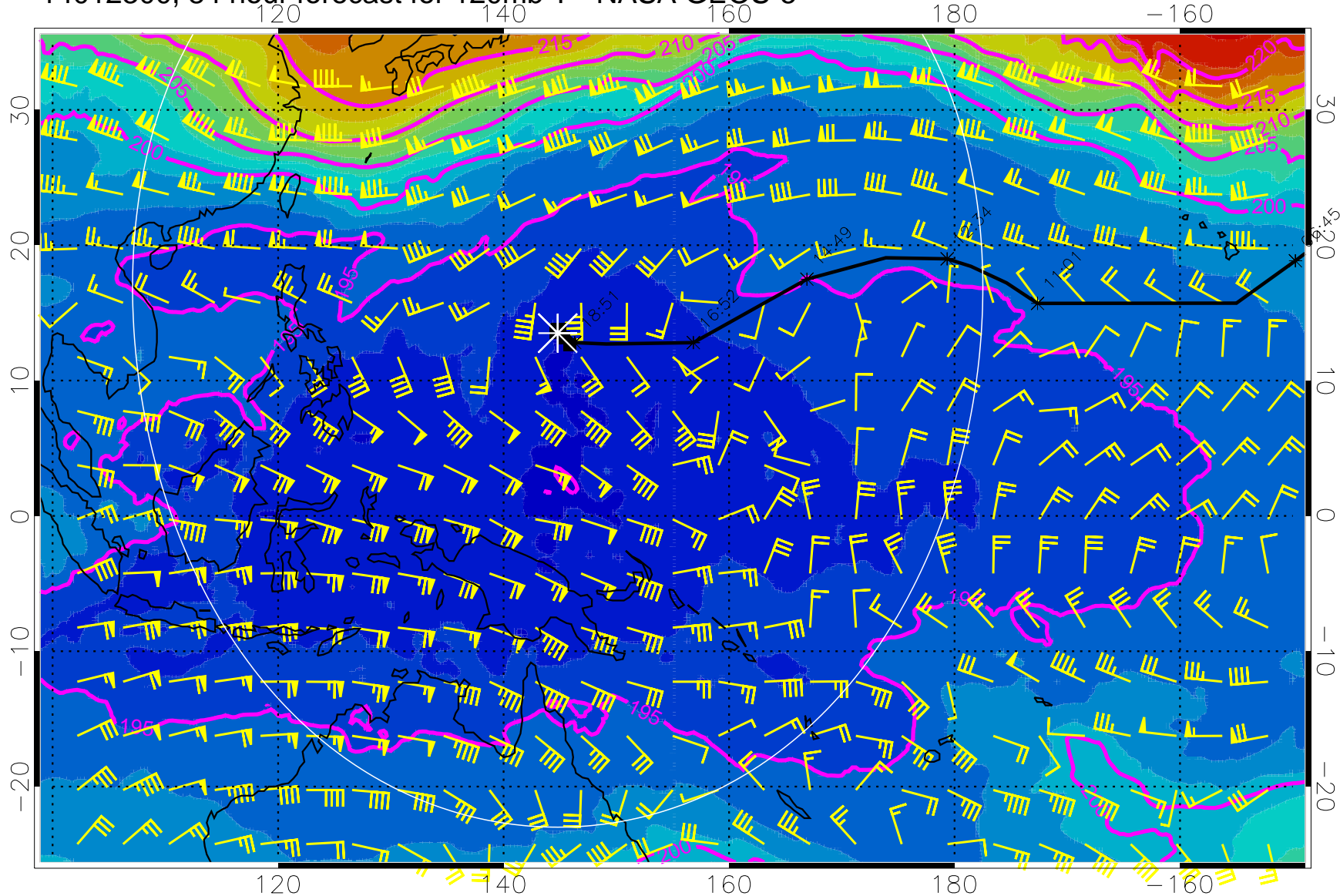
190 200 210 220
T, K

14012218, 78 hour forecast for 120mb T - NASA GEOS-5



190 200 210 220
T, K

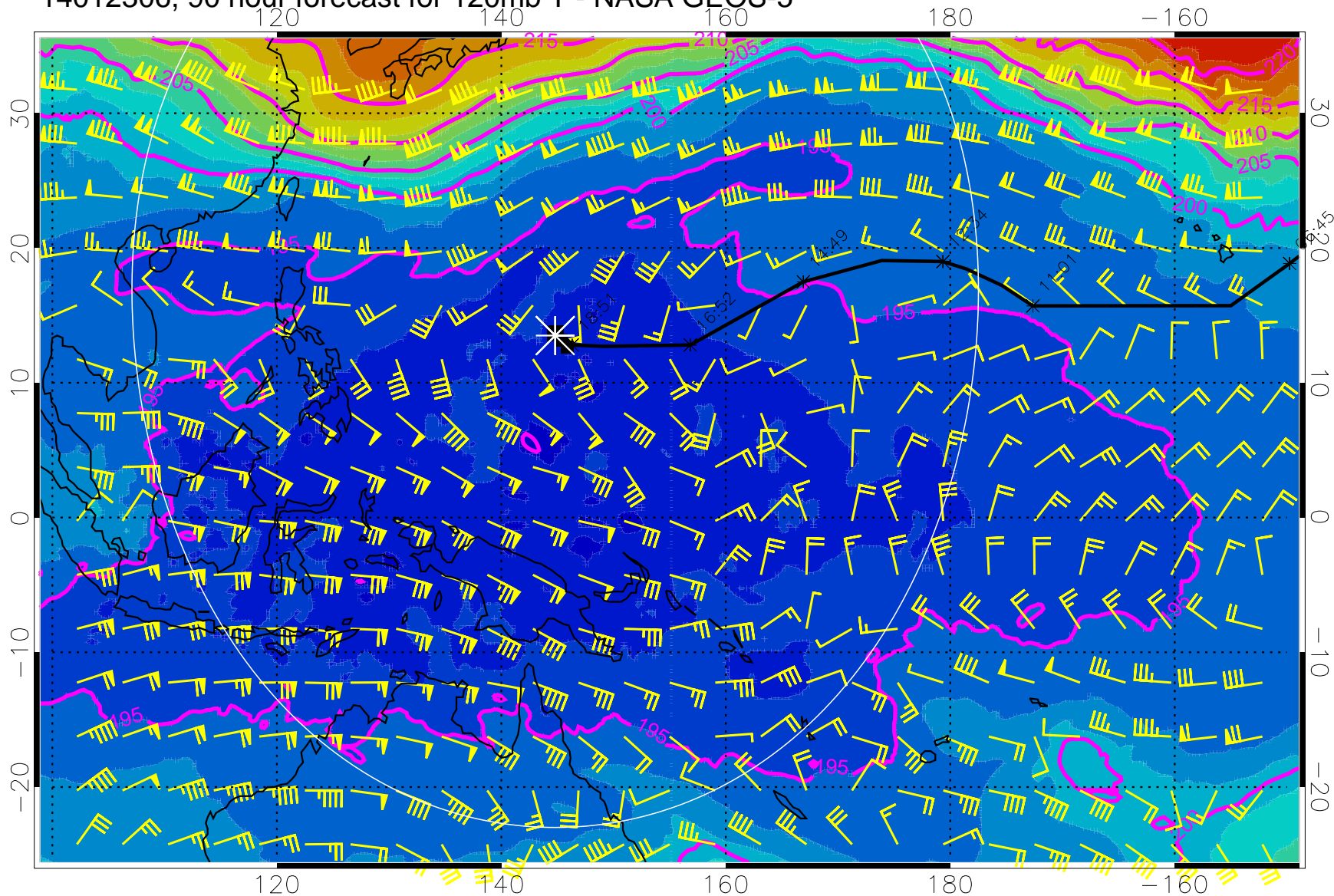
14012300, 84 hour forecast for 120mb T - NASA GEOS-5



190 200 210 220
T, K

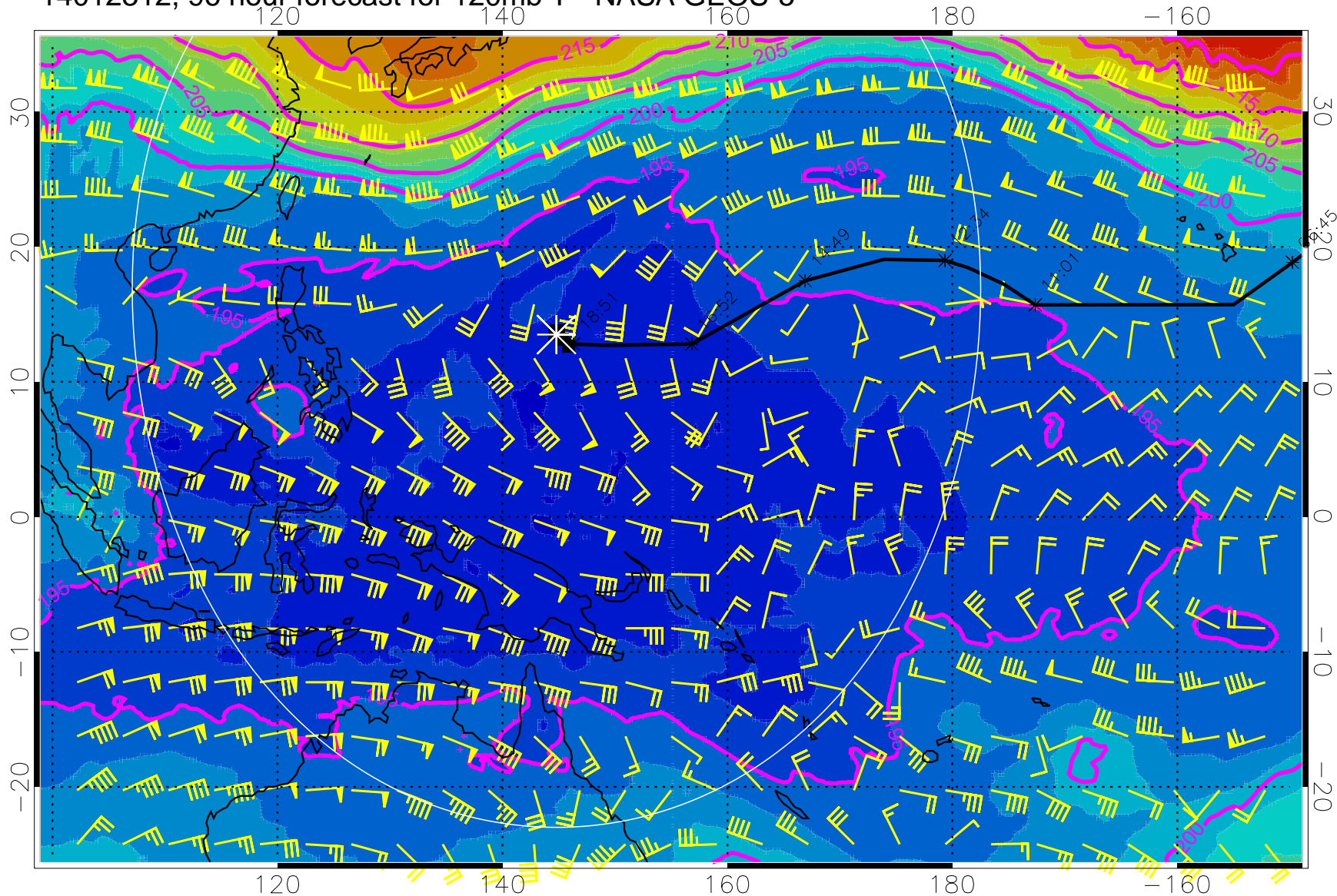
04:46

14012306, 90 hour forecast for 120mb T - NASA GEOS-5



190 200 210 220
T, K

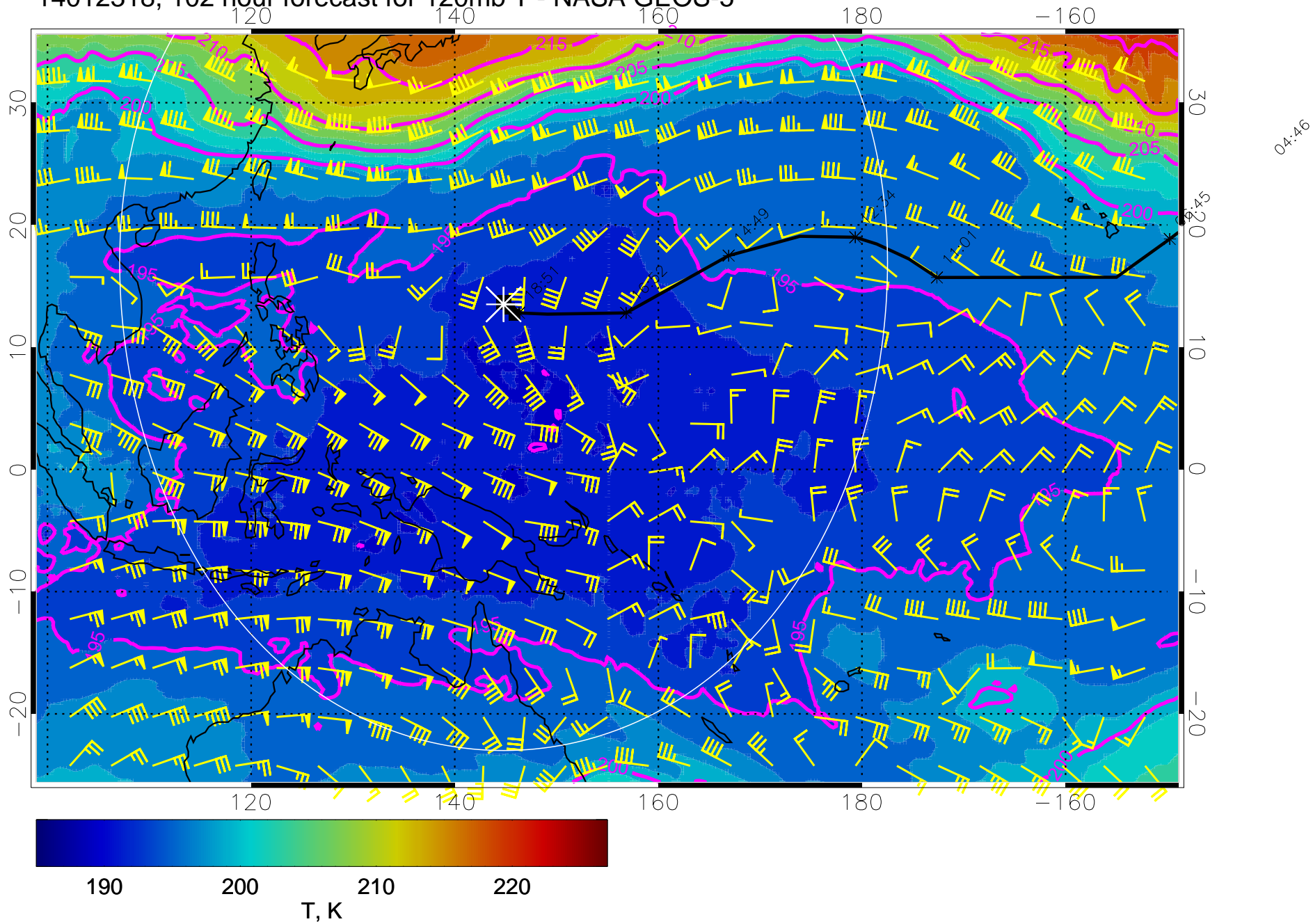
14012312, 96 hour forecast for 120mb T - NASA GEOS-5



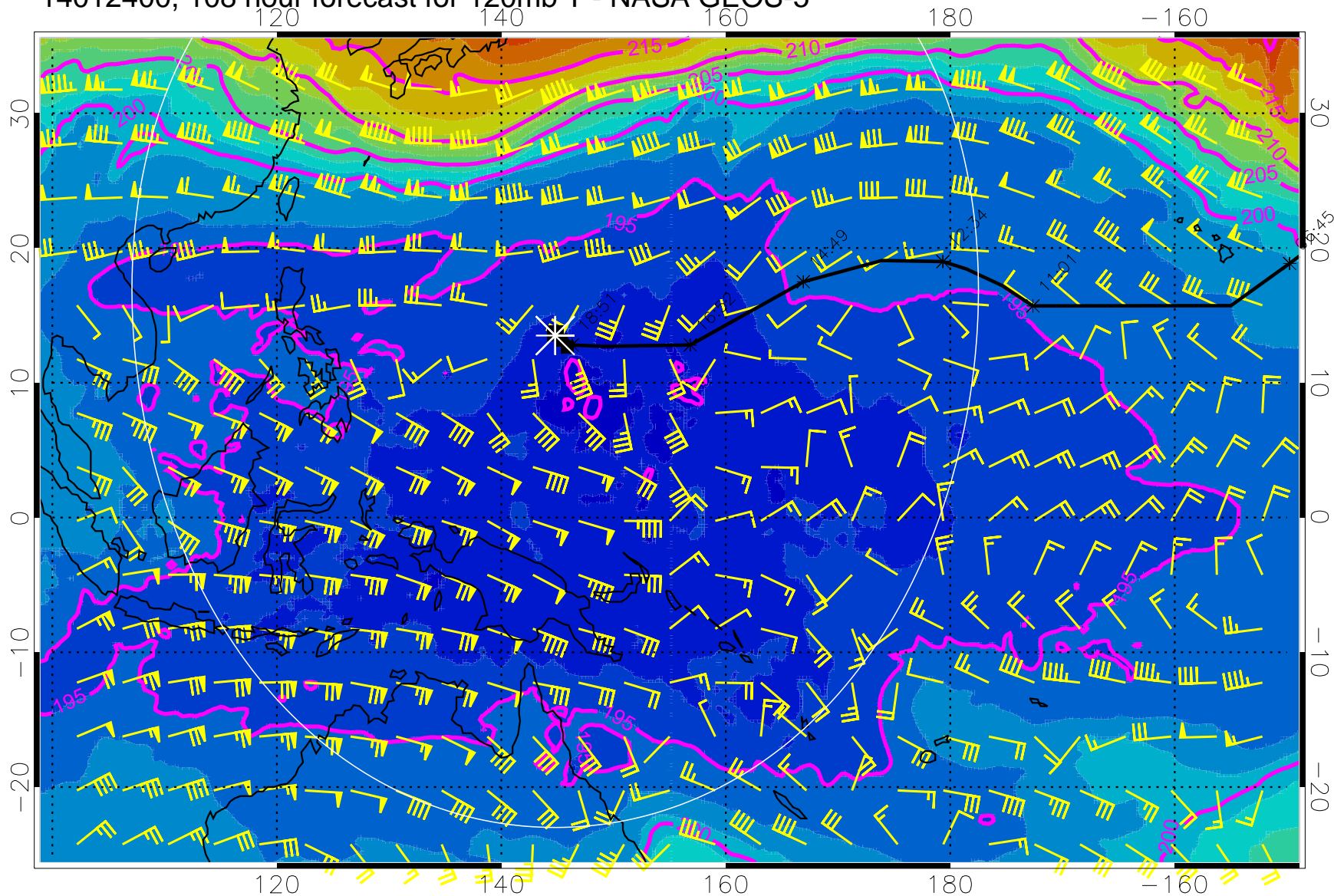
190 200 210 220
T, K

04:46

14012318, 102 hour forecast for 120mb T - NASA GEOS-5



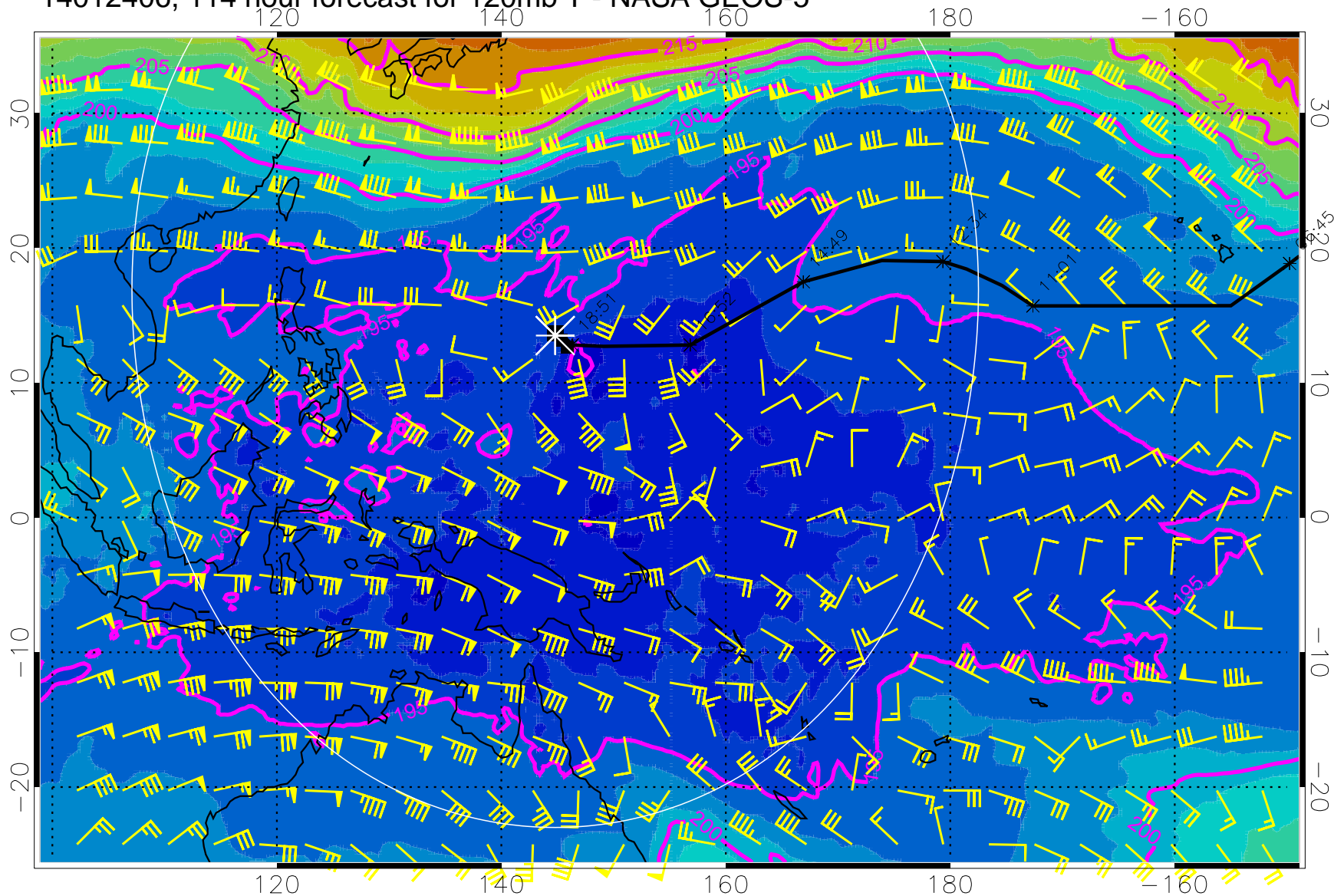
14012400, 108 hour forecast for 120mb T - NASA GEOS-5



190 200 210 220
T, K

04:46

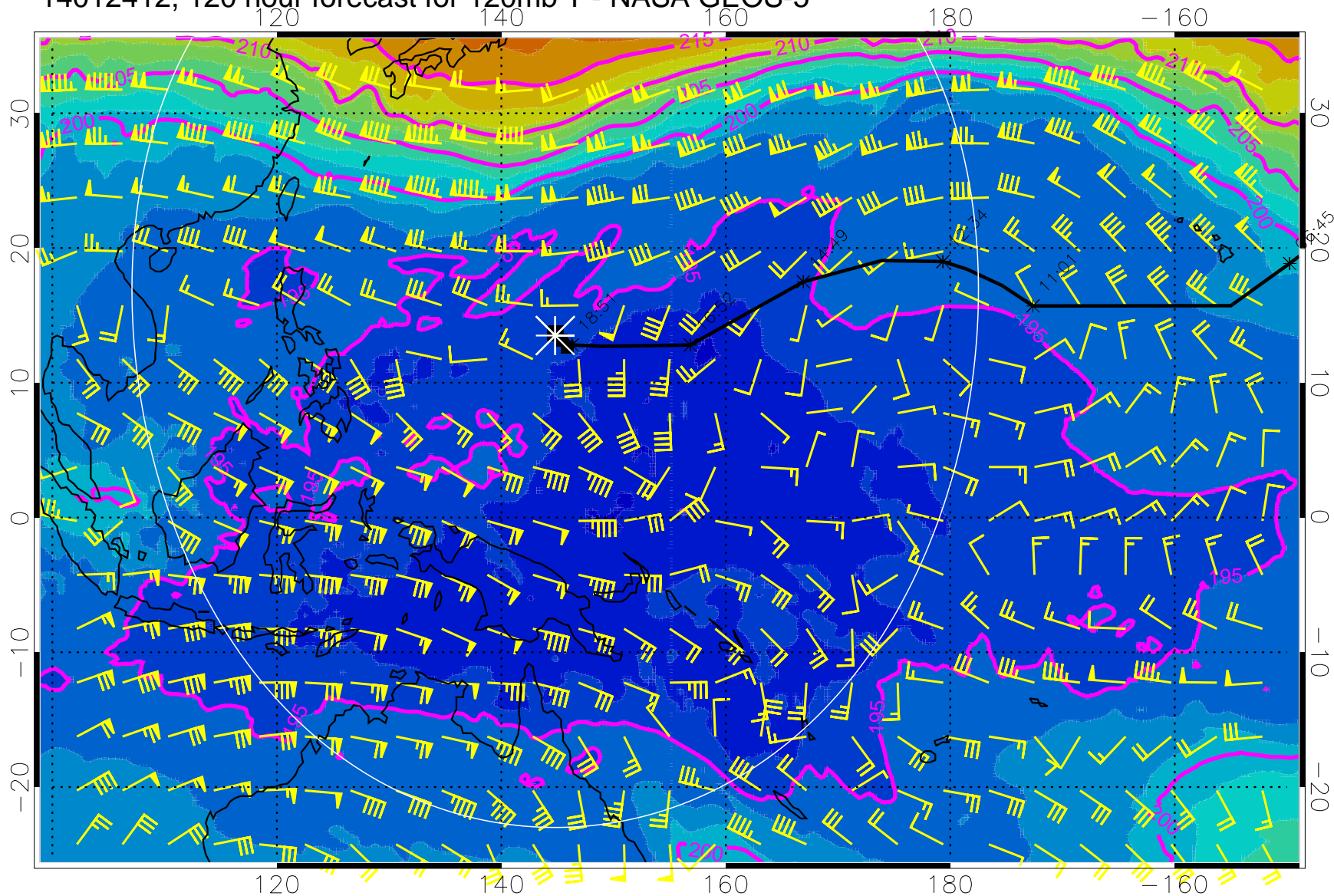
14012406, 114 hour forecast for 120mb T - NASA GEOS-5



190 200 210 220
T, K

04:46

14012412, 120 hour forecast for 120mb T - NASA GEOS-5



190 200 210 220
T, K

04:46