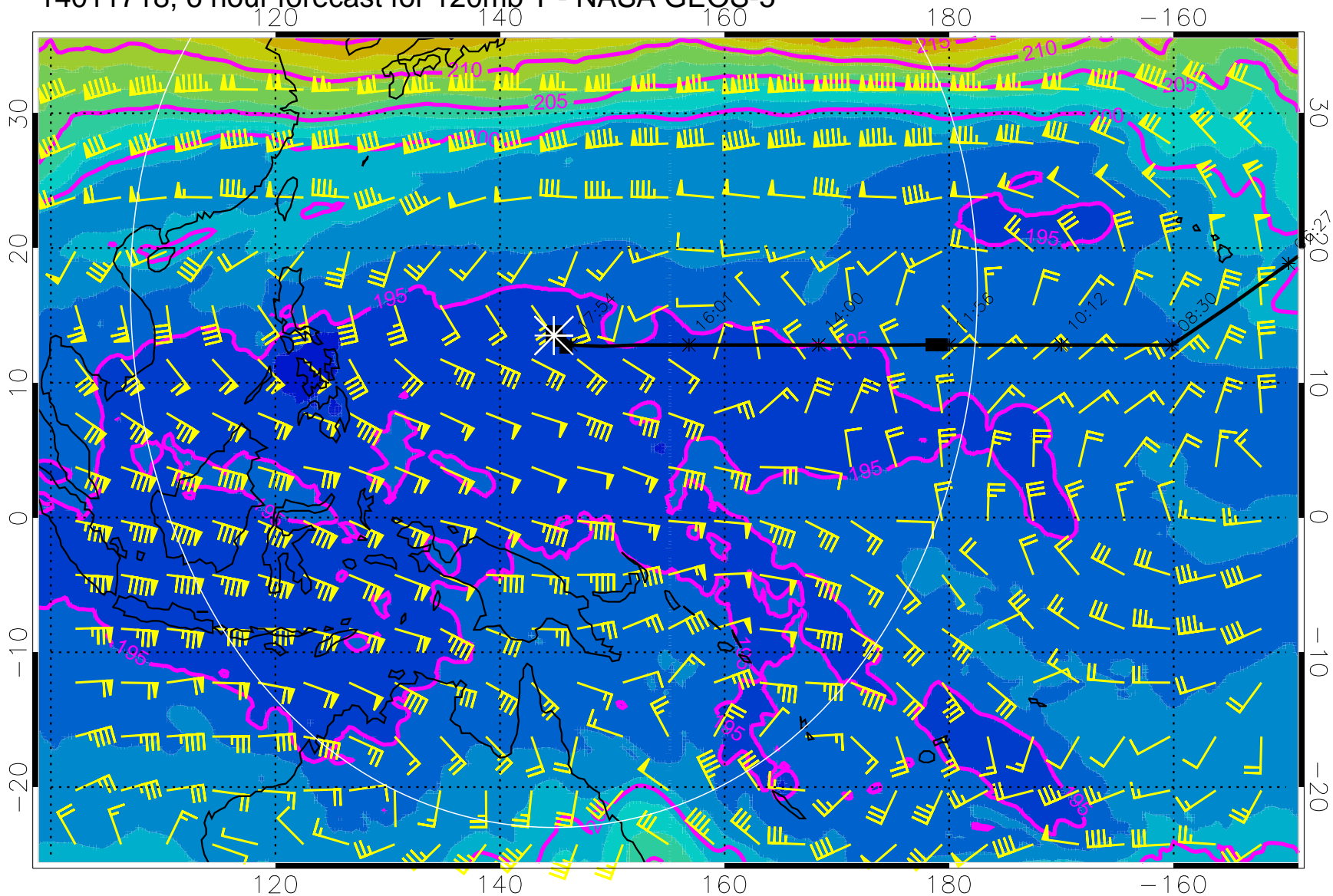


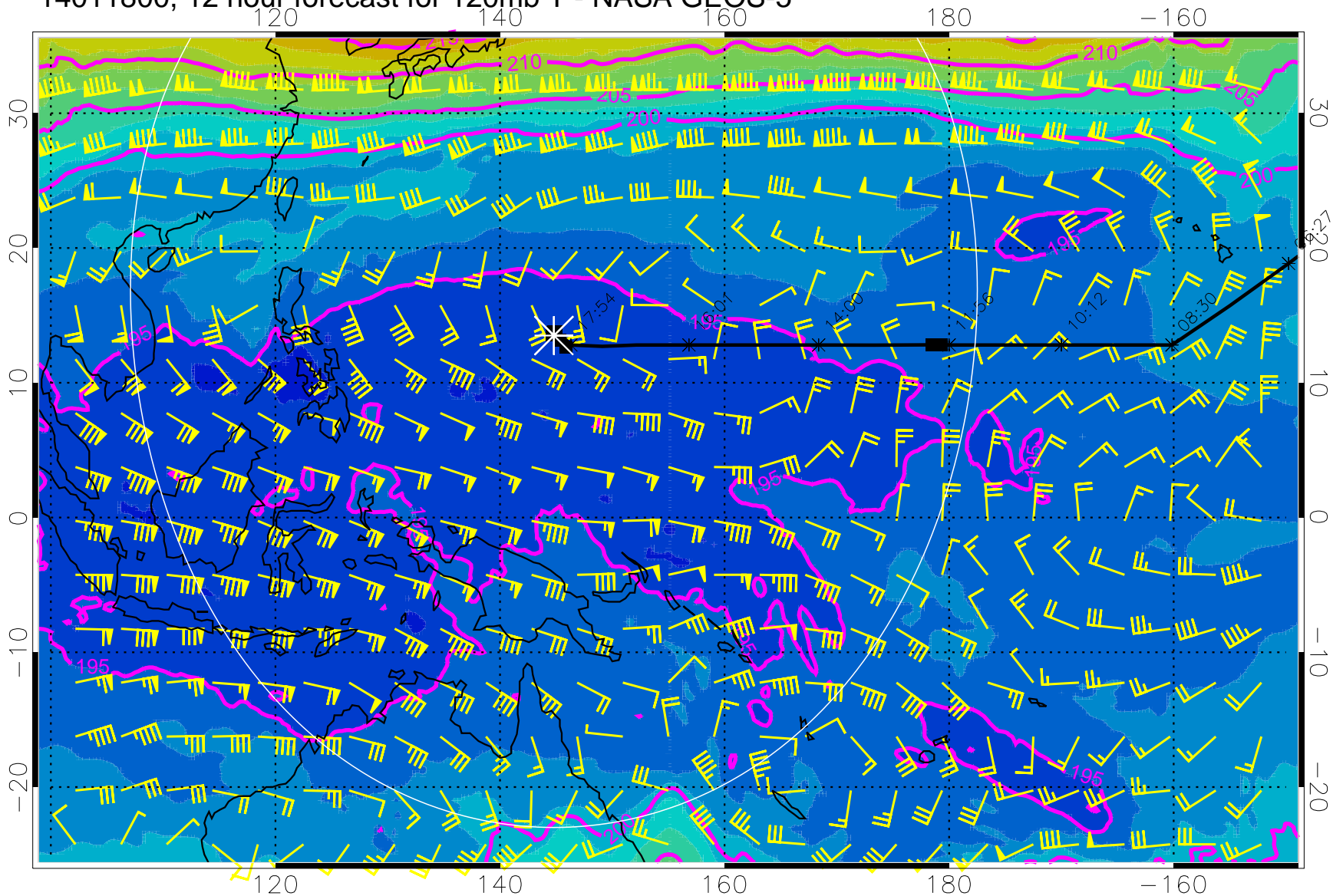
14011718, 6 hour forecast for 120mb T - NASA GEOS-5



190      200      210      220  
T, K

04:34

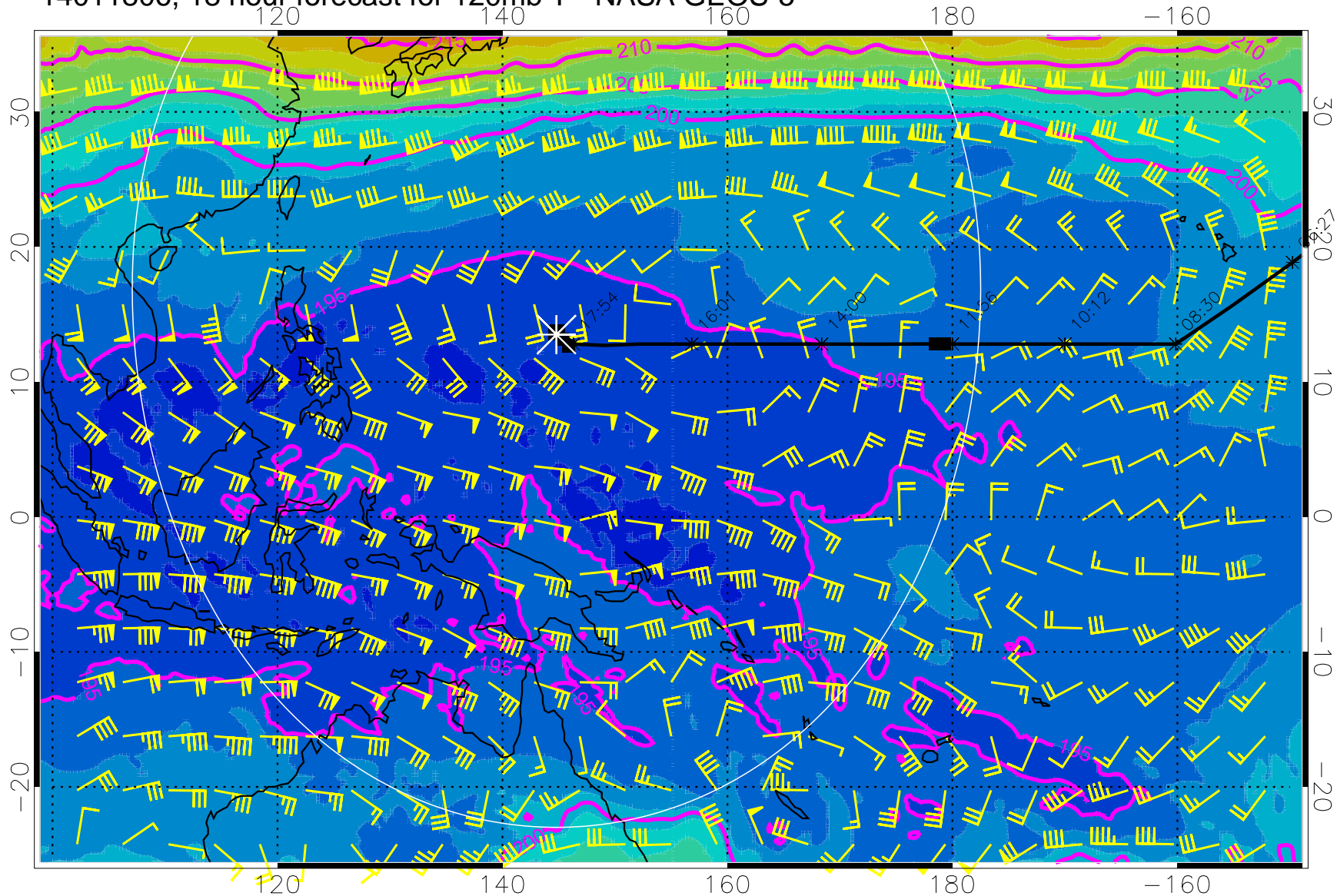
14011800, 12 hour forecast for 120mb T - NASA GEOS-5



190      200      210      220  
T, K

04:34

14011806, 18 hour forecast for 120mb T - NASA GEOS-5



04:34



190

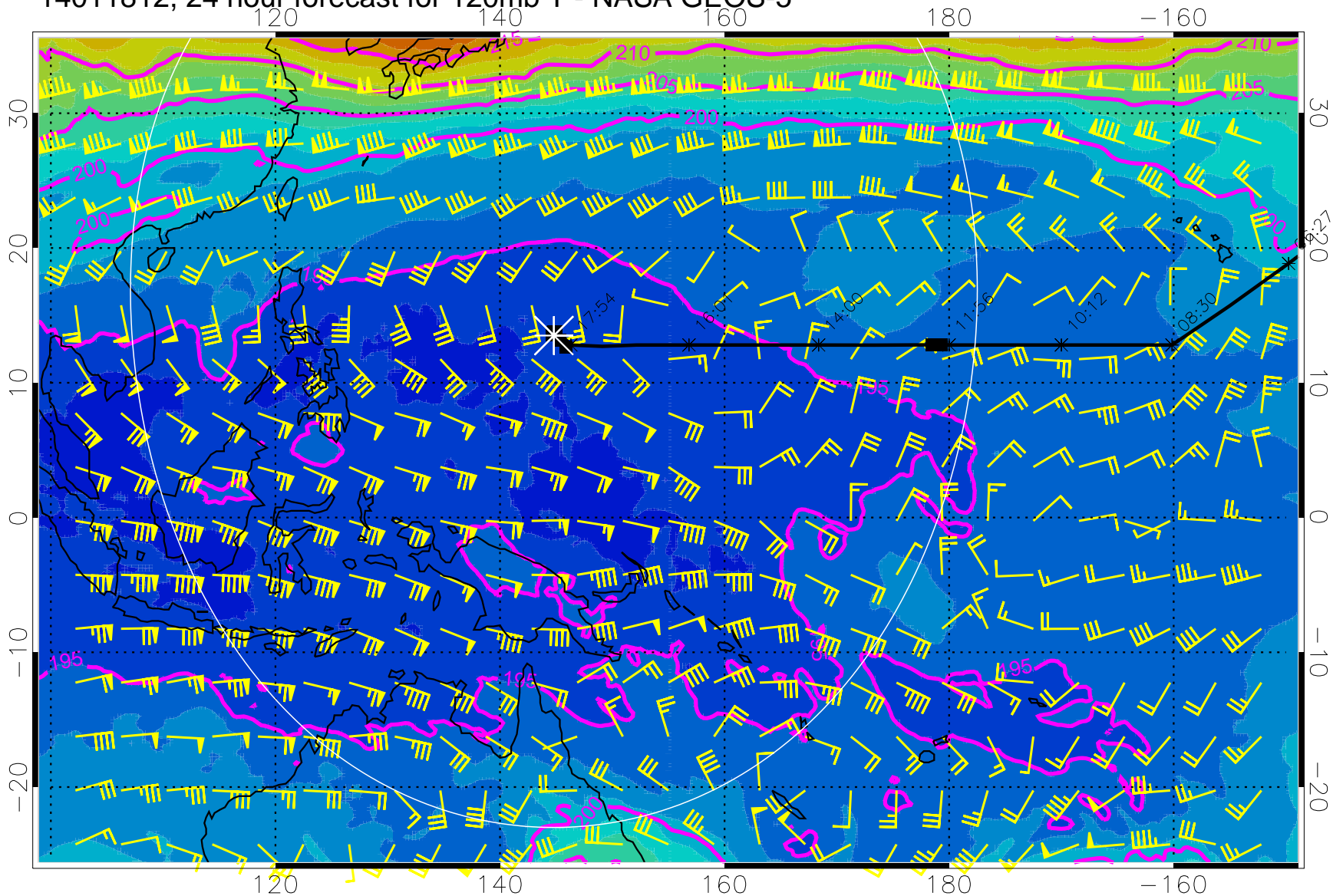
200

210

220

T, K

14011812, 24 hour forecast for 120mb T - NASA GEOS-5

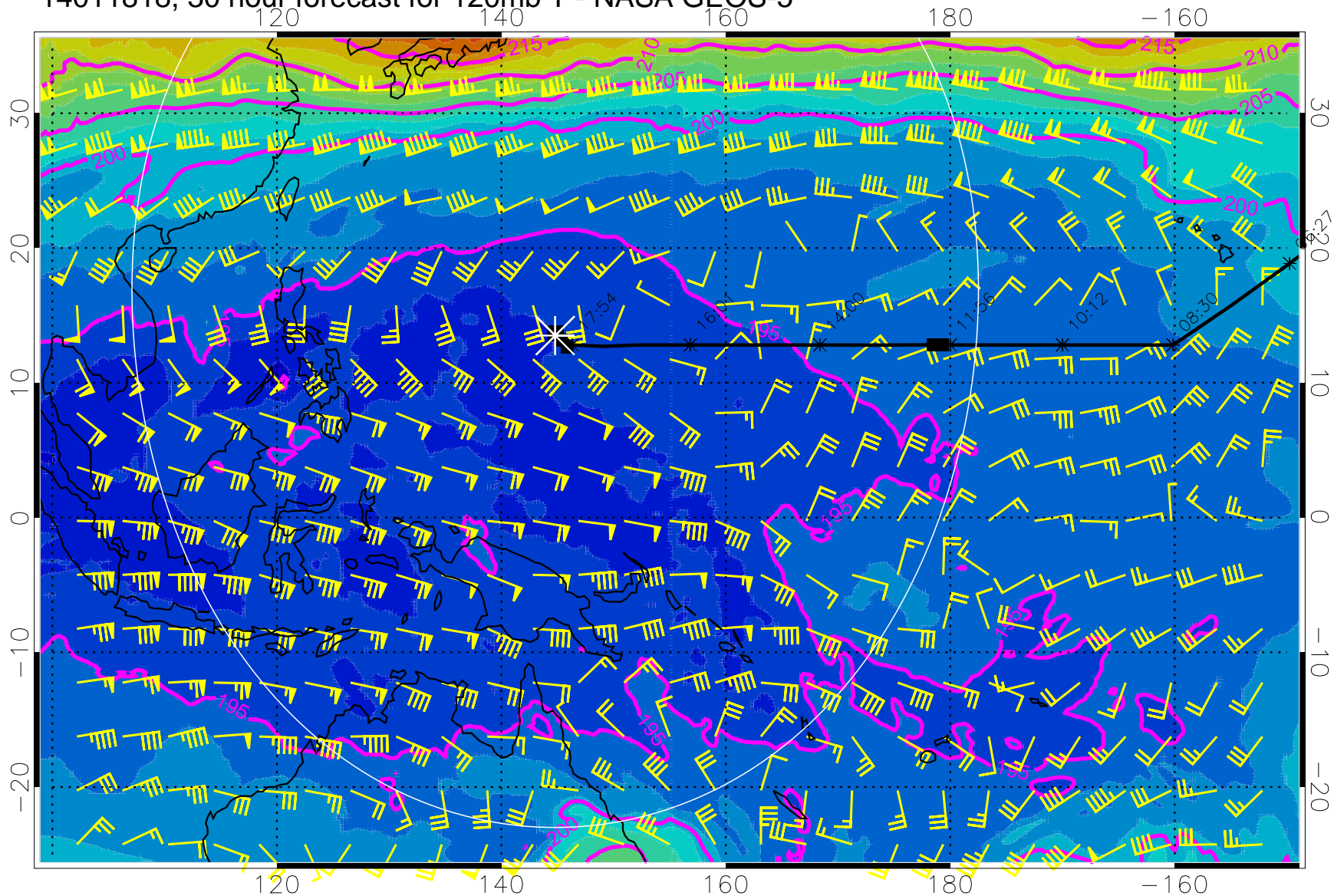


190      200      210      220  
T, K

04:34



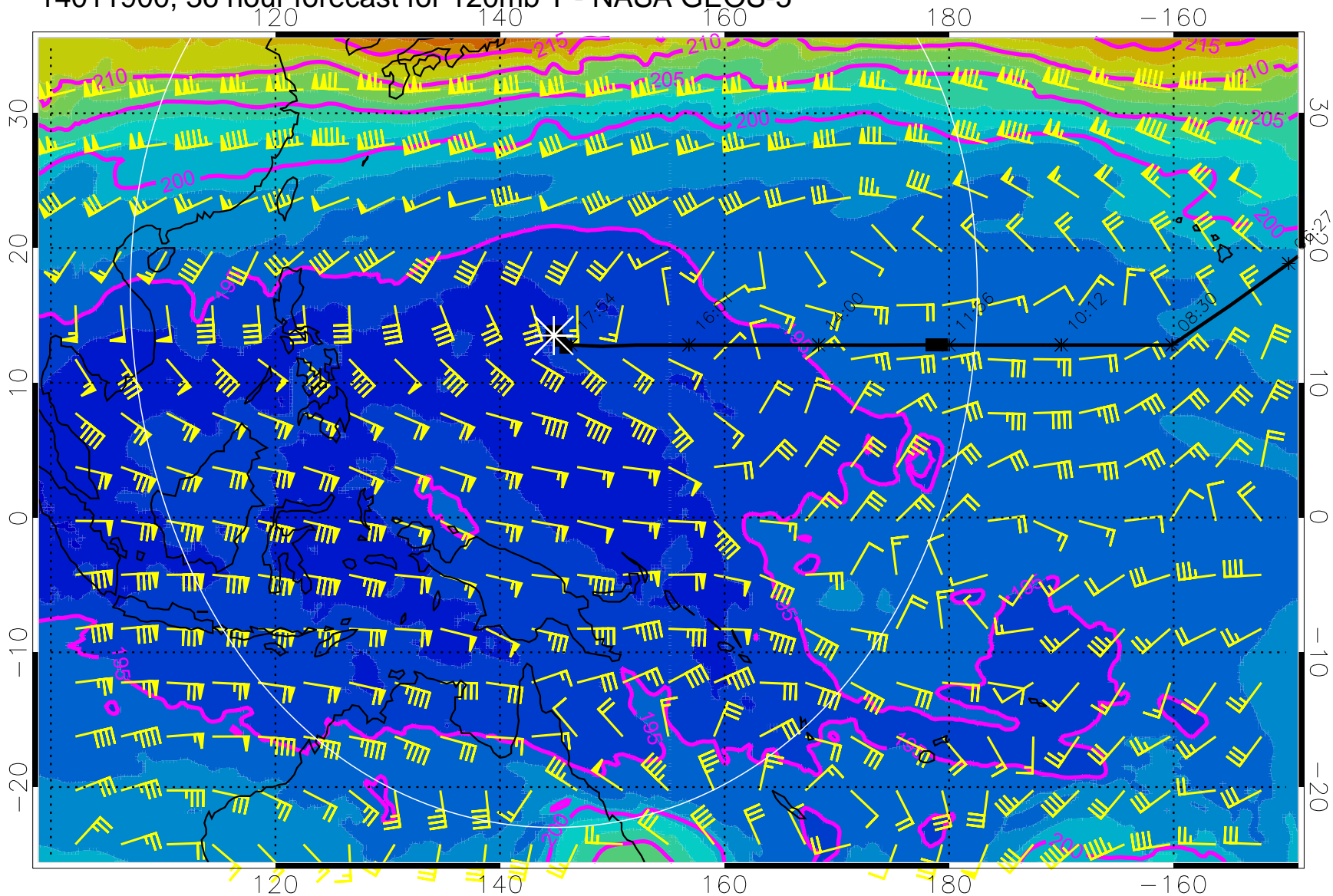
14011818, 30 hour forecast for 120mb T - NASA GEOS-5



190 200 210 220  
T, K

04:34

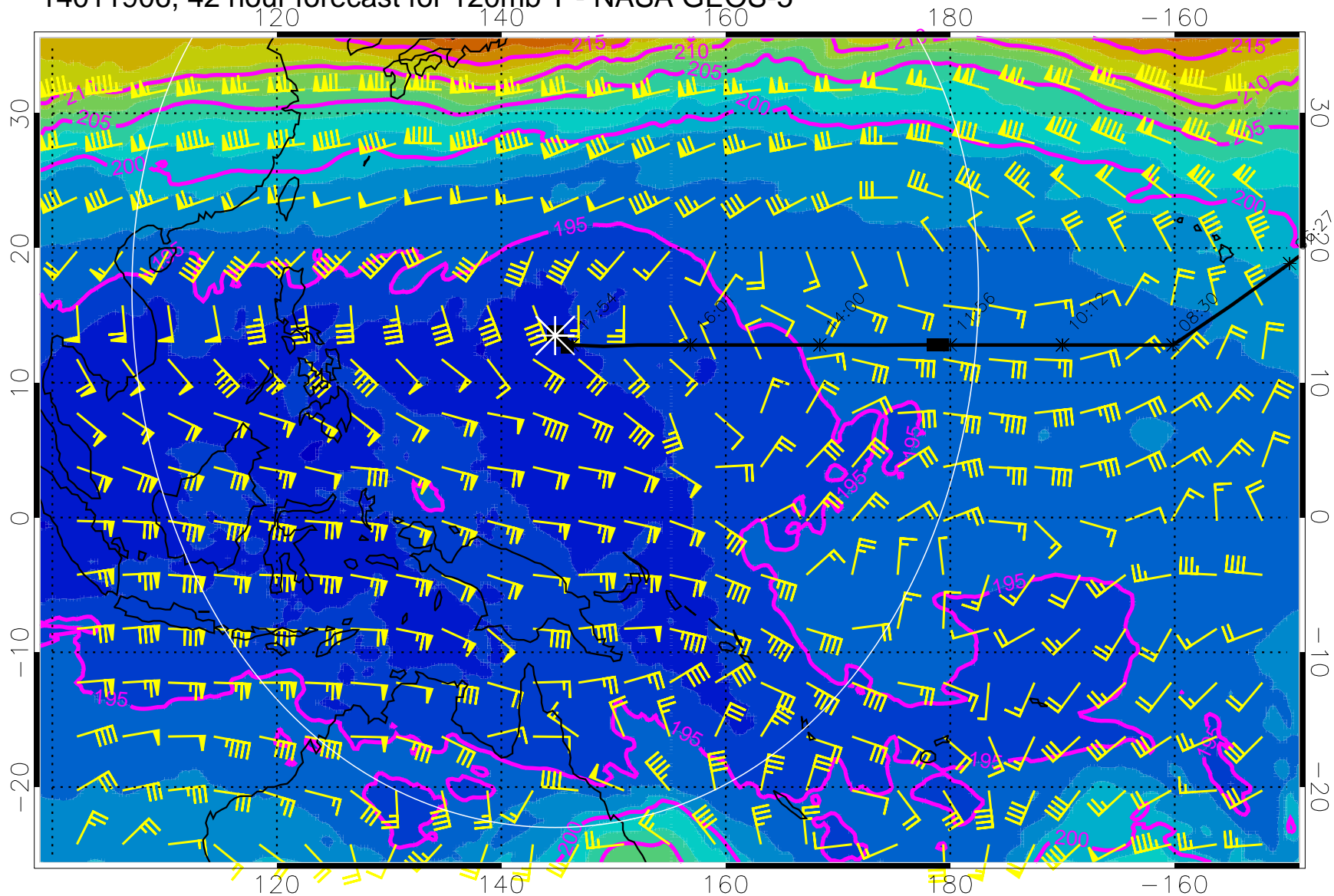
14011900, 36 hour forecast for 120mb T - NASA GEOS-5



190      200      210      220  
T, K

04:34

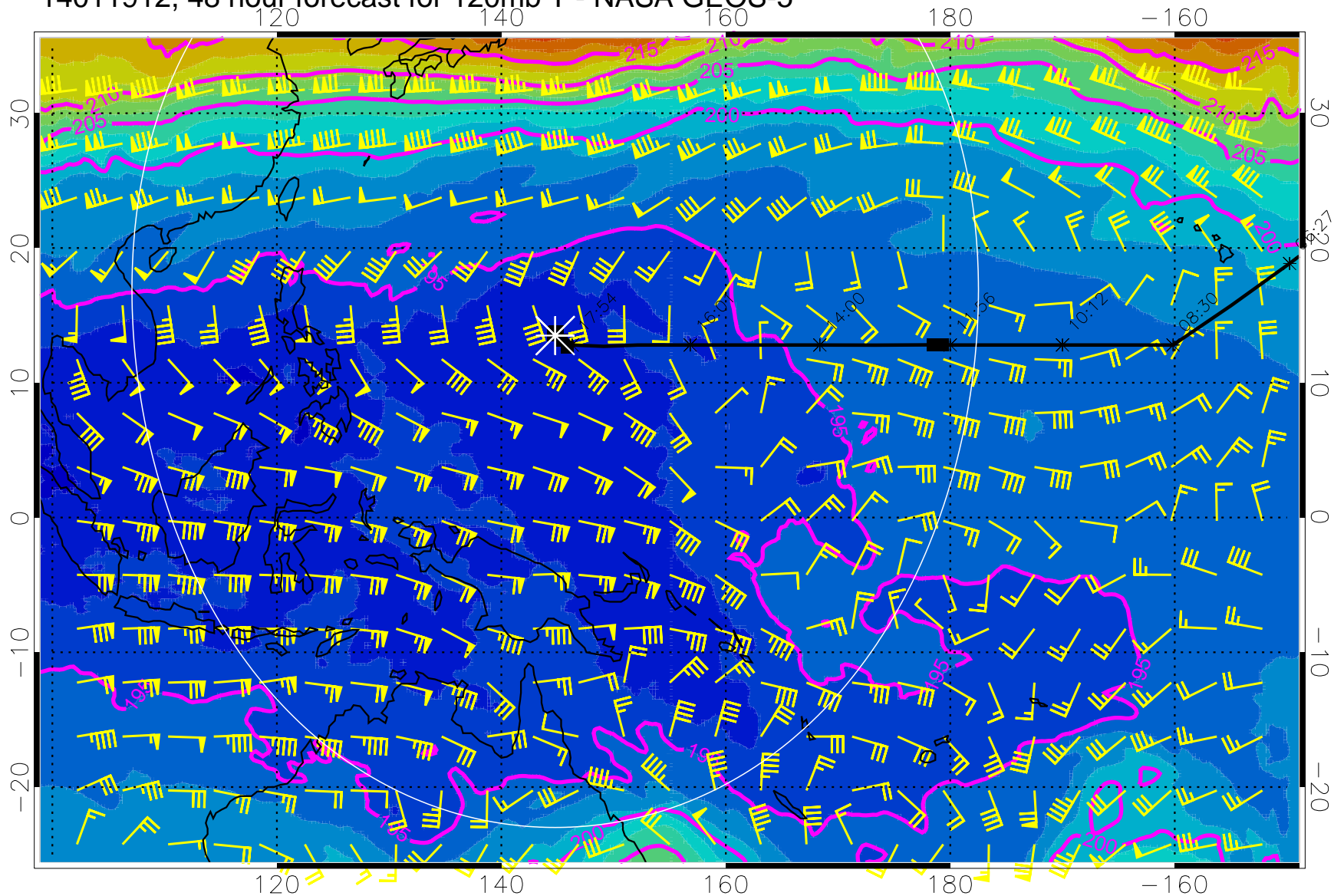
14011906, 42 hour forecast for 120mb T - NASA GEOS-5



190      200      210      220  
T, K

04:34

14011912, 48 hour forecast for 120mb T - NASA GEOS-5

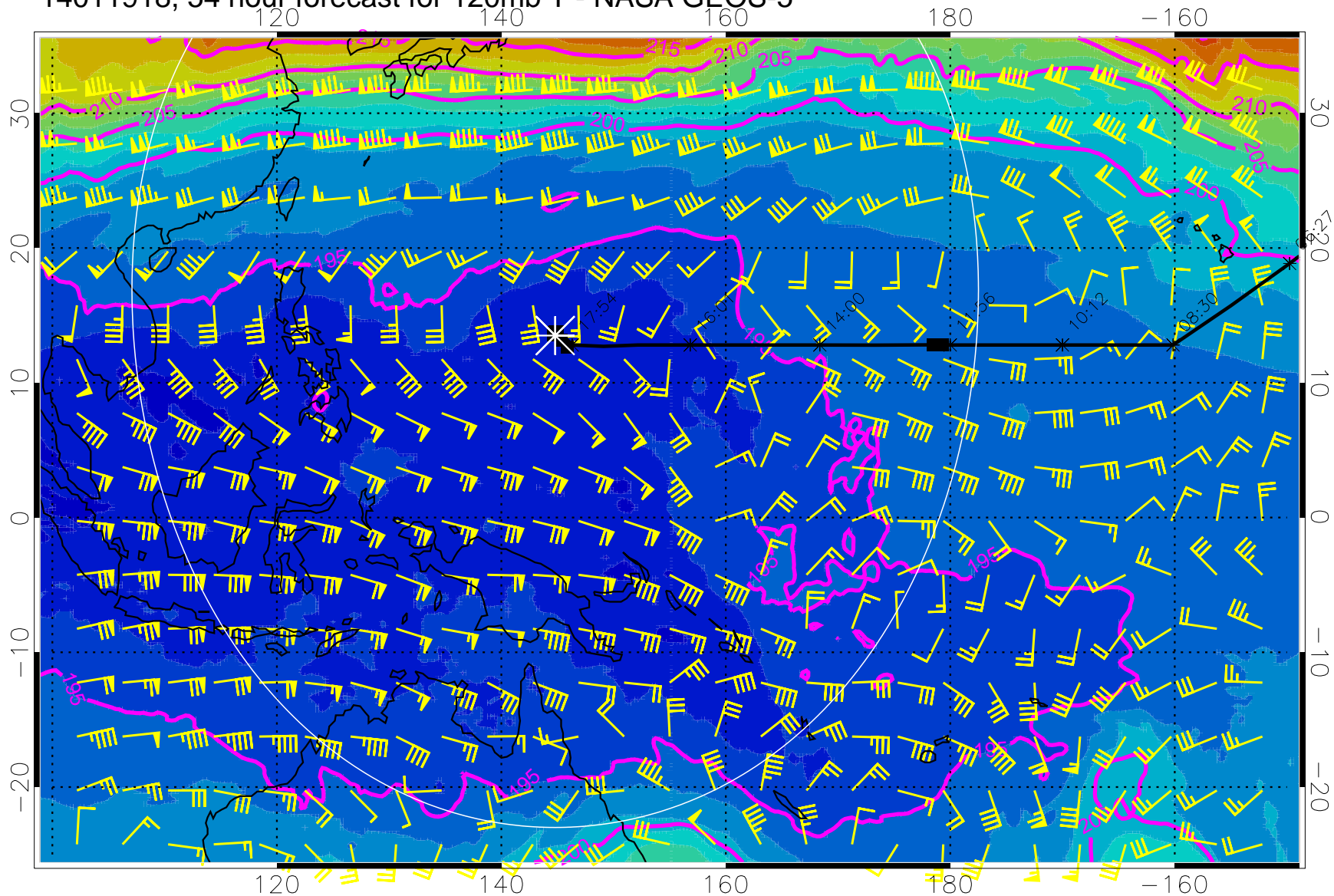


190      200      210      220  
T, K

04:34

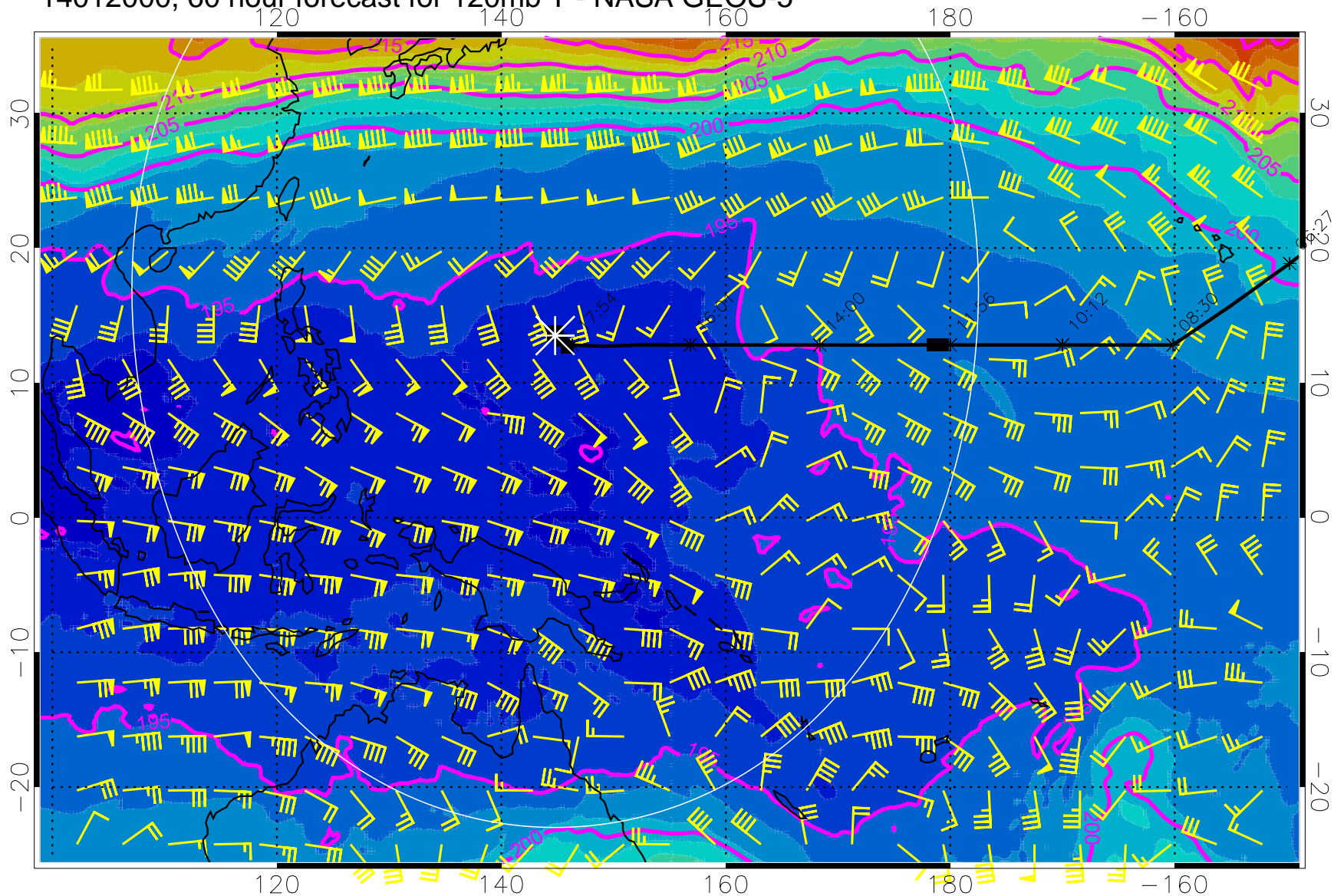


14011918, 54 hour forecast for 120mb T - NASA GEOS-5



190      200      210      220  
T, K

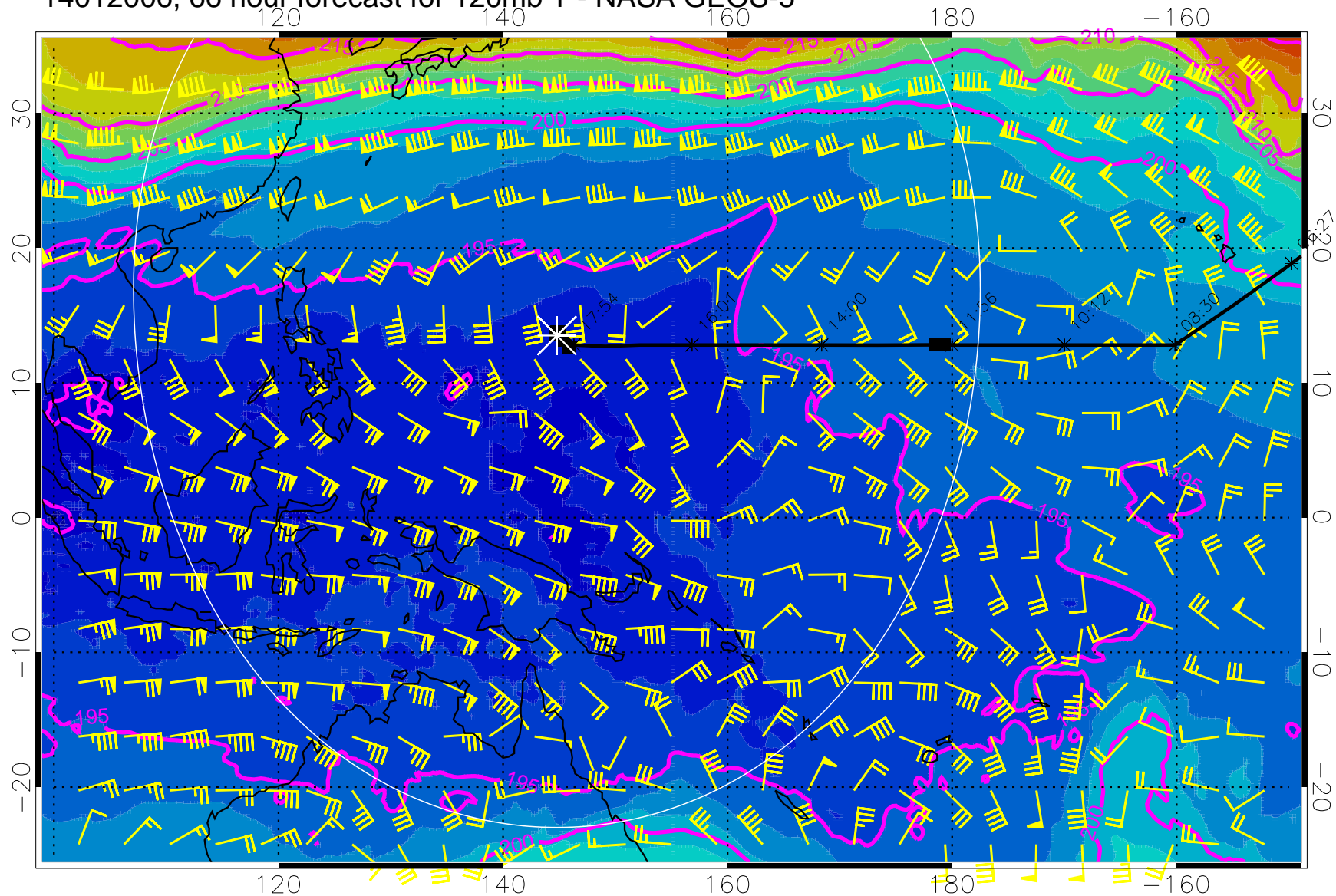
14012000, 60 hour forecast for 120mb T - NASA GEOS-5



190      200      210      220  
T, K

04:34

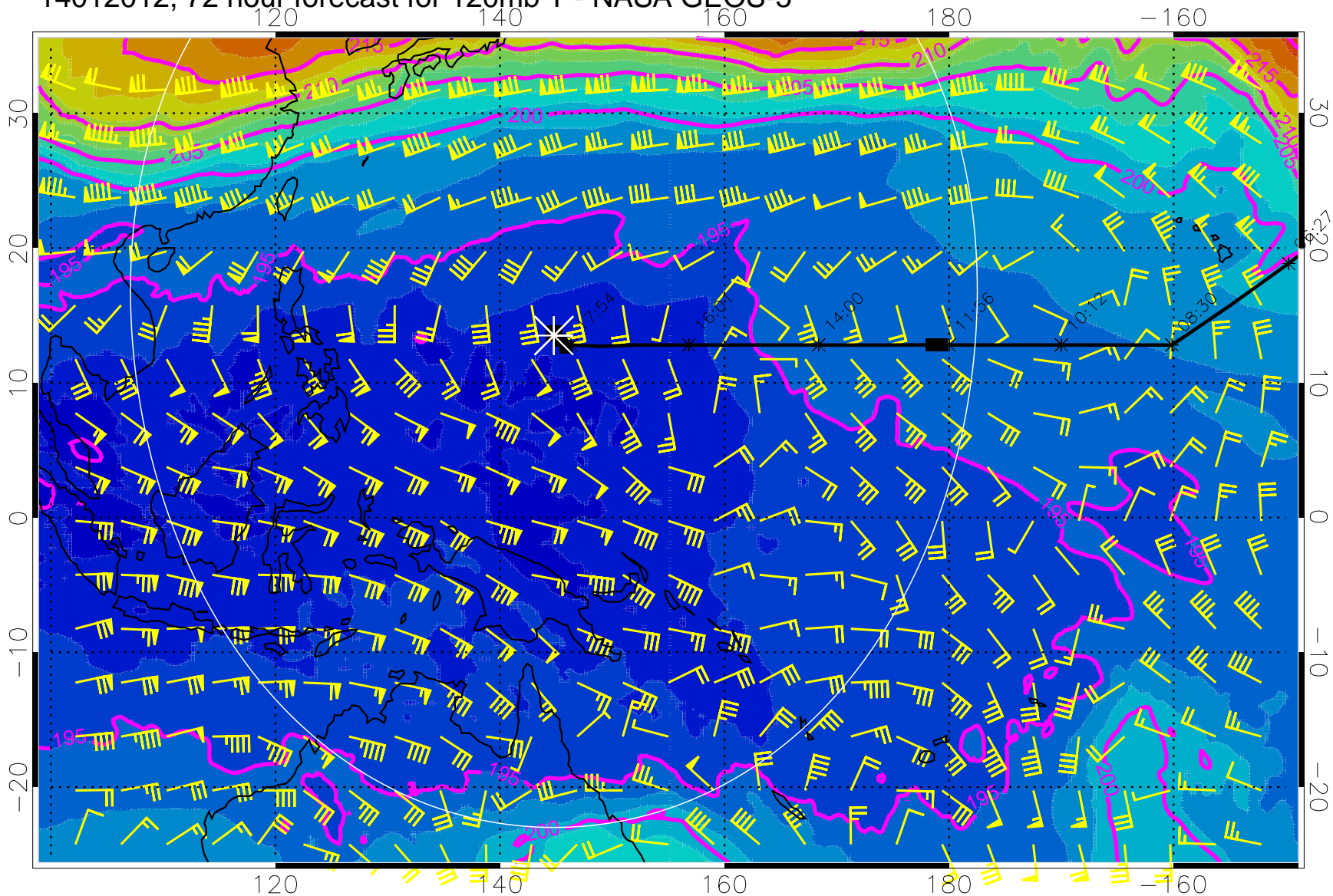
14012006, 66 hour forecast for 120mb T - NASA GEOS-5



190      200      210      220  
T, K

04:34

14012012, 72 hour forecast for 120mb T - NASA GEOS-5



190      200      210      220  
T, K

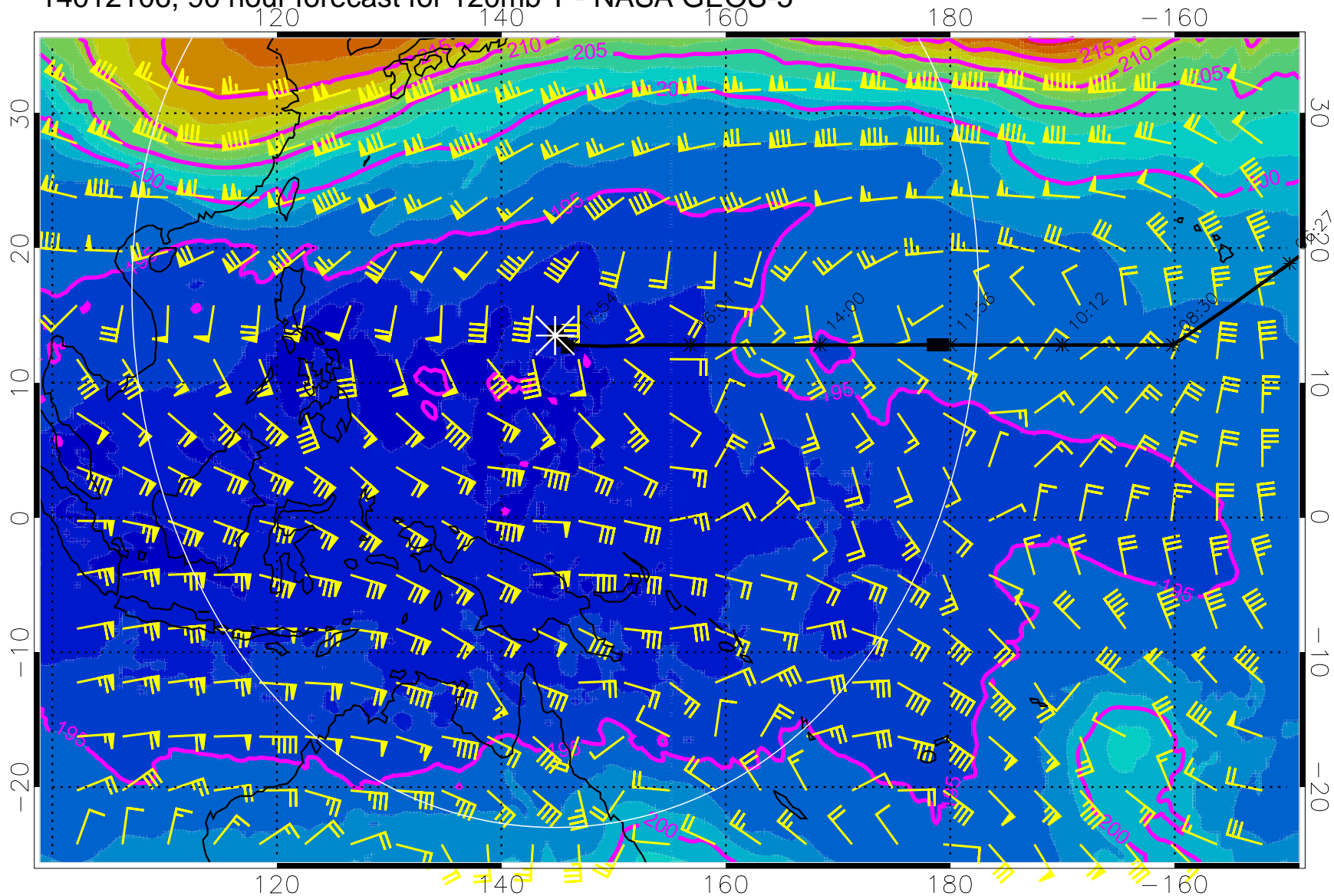
04:34







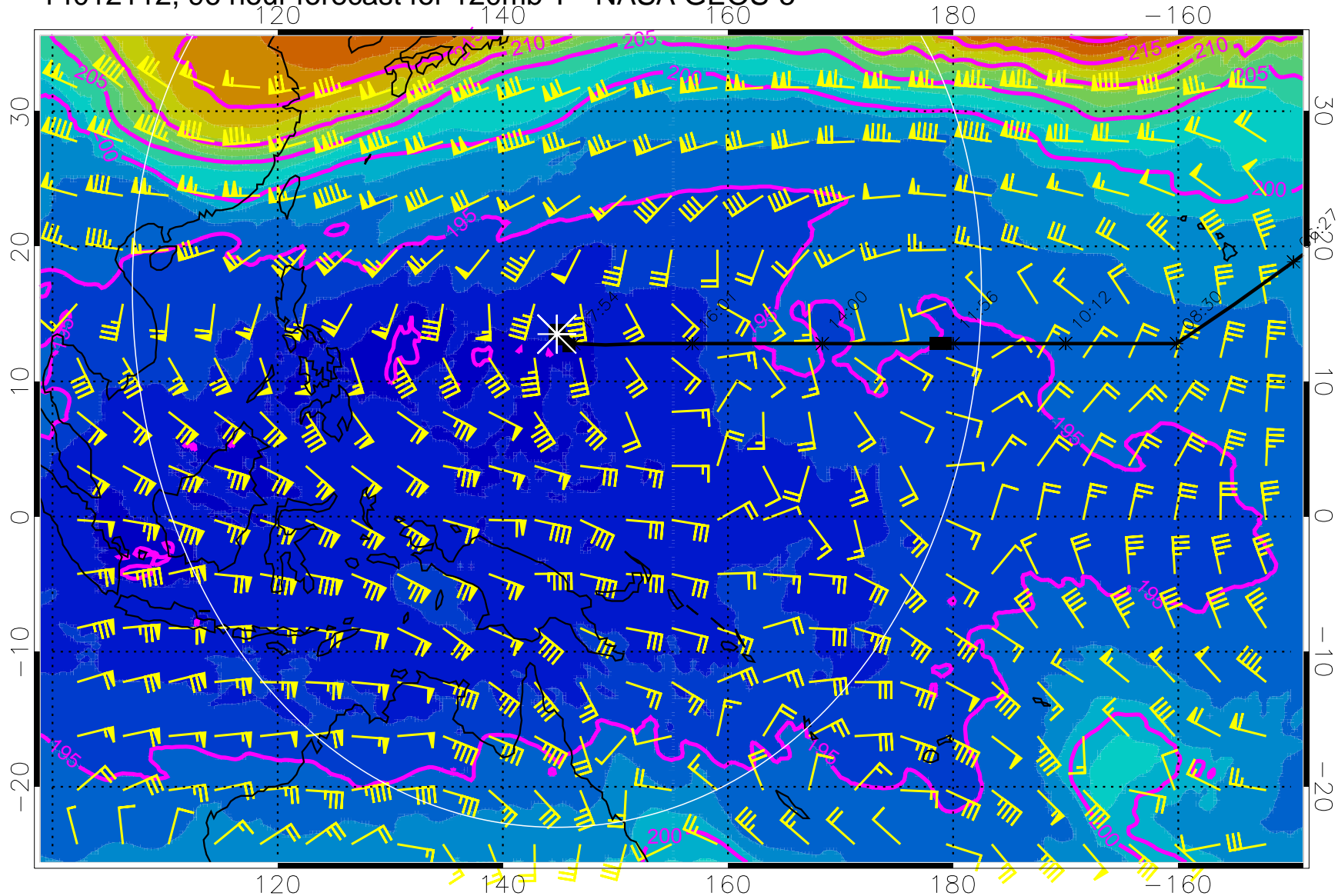
14012106, 90 hour forecast for 120mb T - NASA GEOS-5



190      200      210      220  
T, K

04:34

14012112, 96 hour forecast for 120mb T - NASA GEOS-5

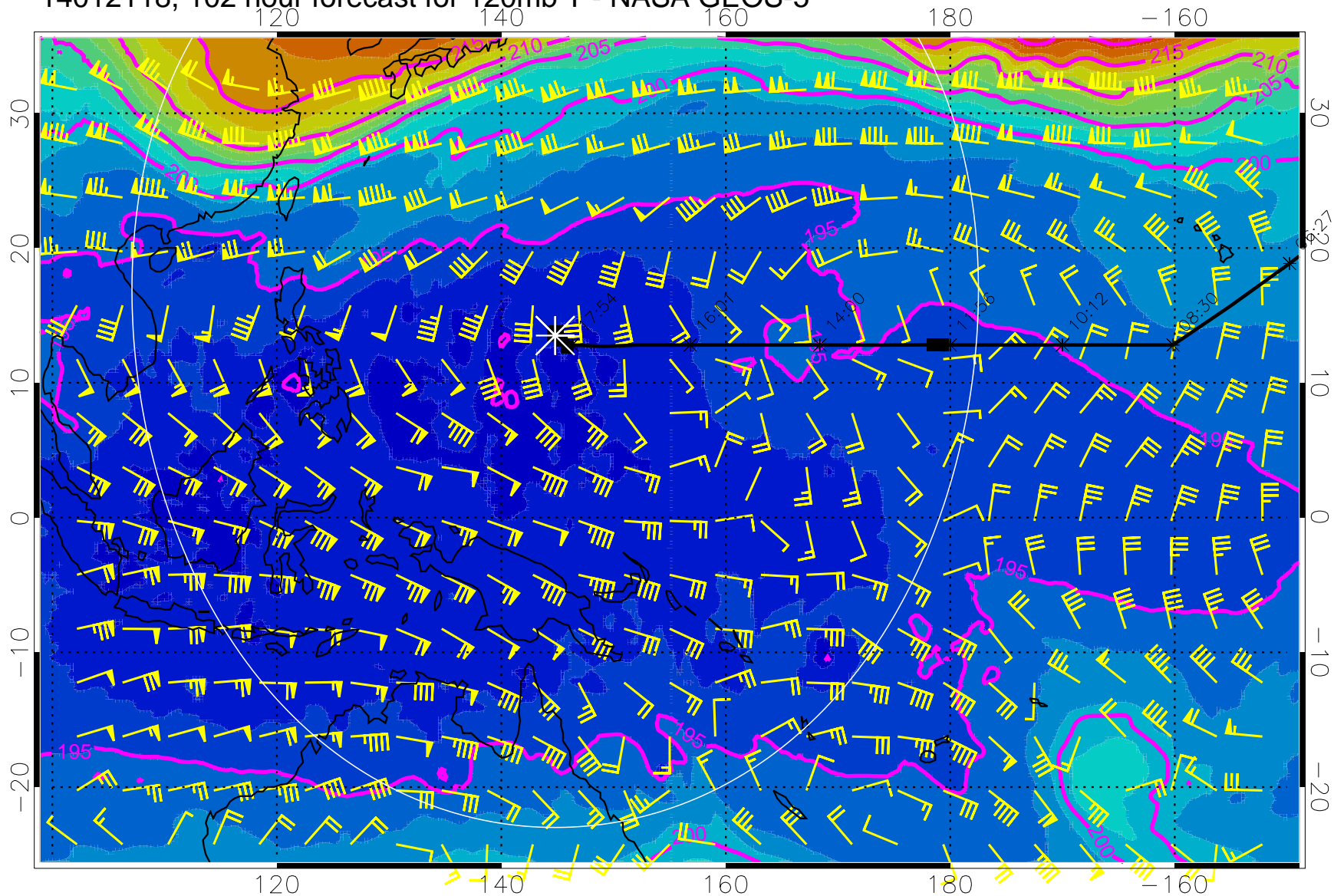


190      200      210      220  
T, K

04:34



14012118, 102 hour forecast for 120mb T - NASA GEOS-5

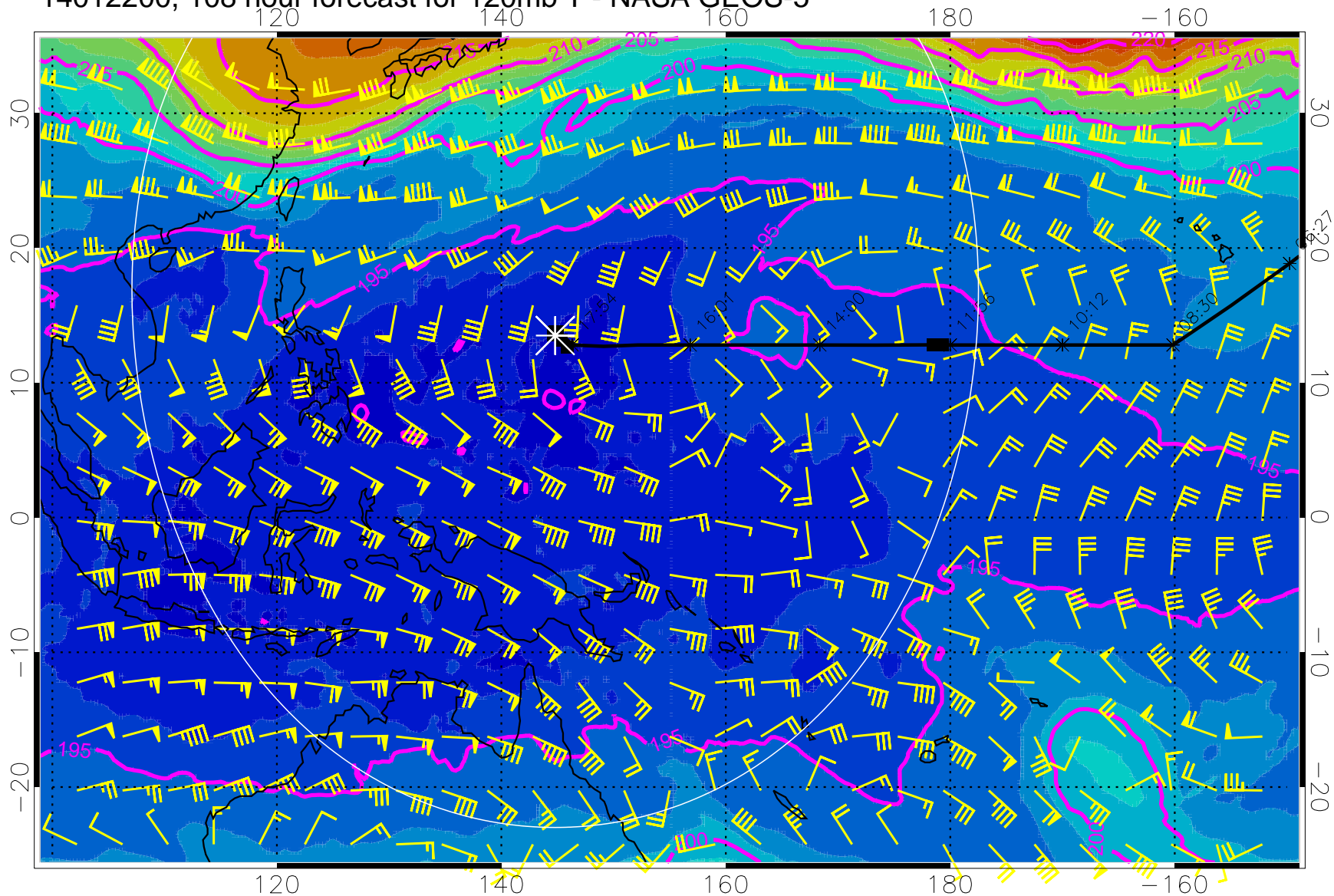


04:34



190      200      210      220  
T, K

14012200, 108 hour forecast for 120mb T - NASA GEOS-5

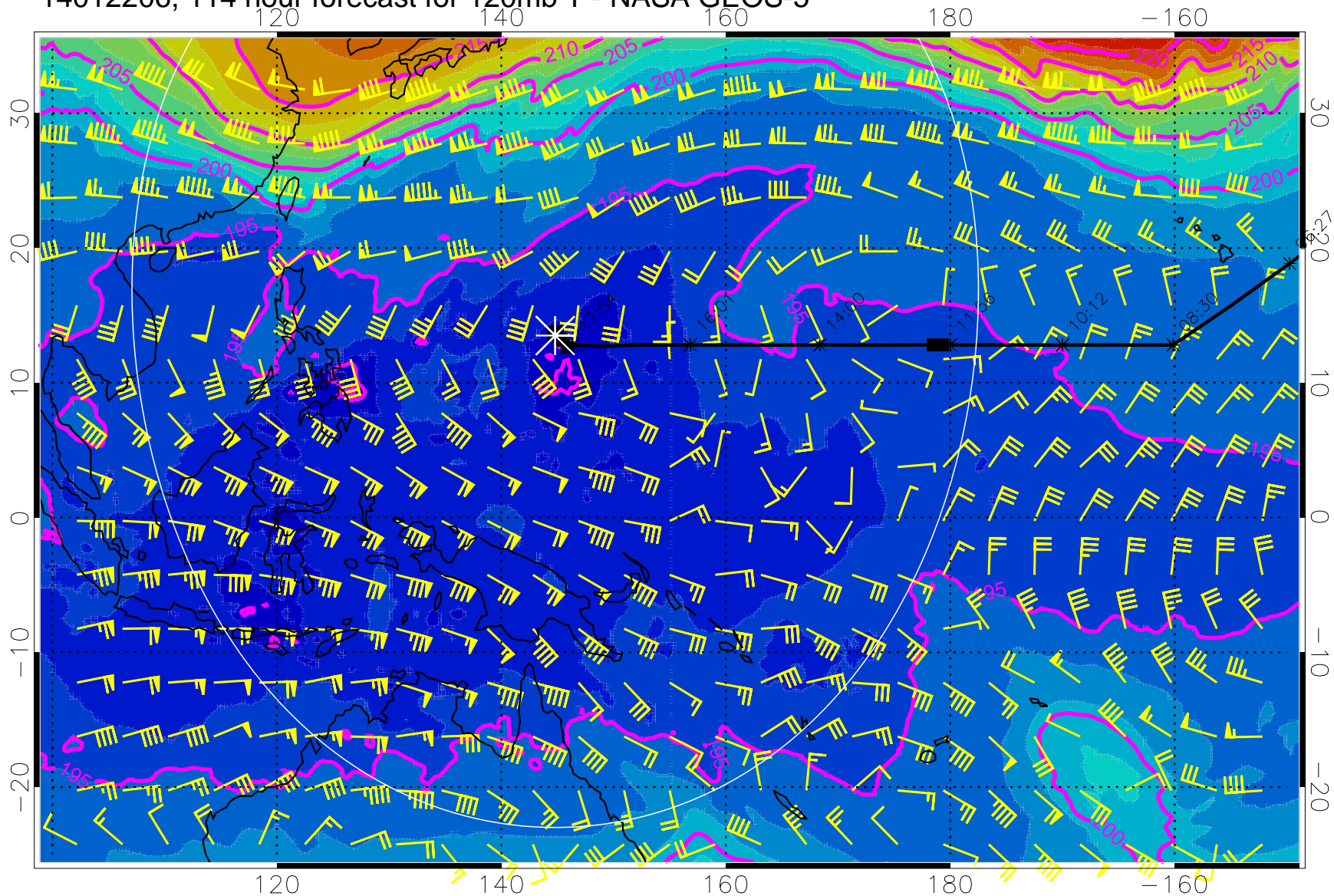


04:34



190      200      210      220  
T, K

14012206, 114 hour forecast for 120mb T - NASA GEOS-5

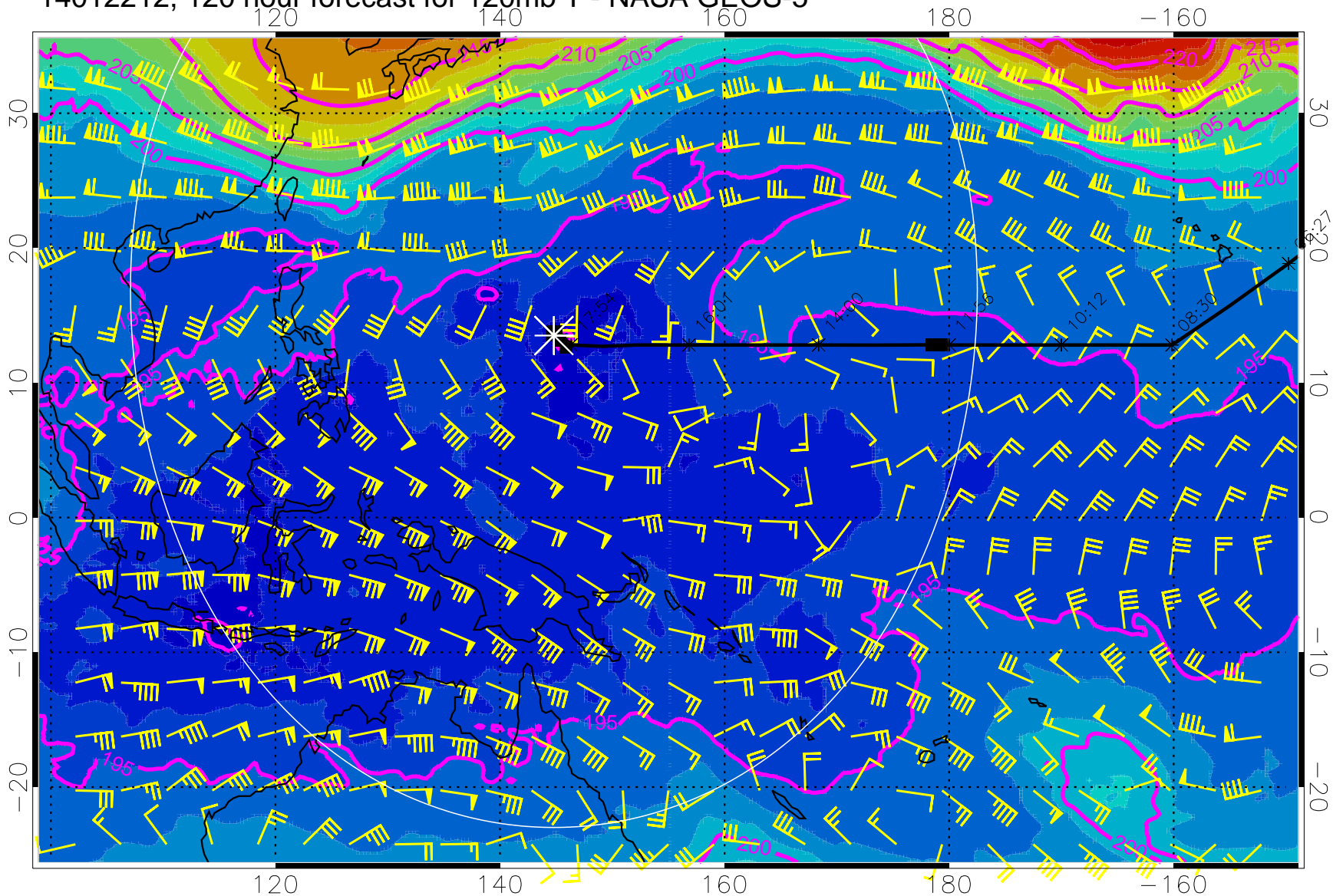


04:34



190      200      210      220  
T, K

14012212, 120 hour forecast for 120mb T - NASA GEOS-5



190 200 210 220  
T, K

04:34