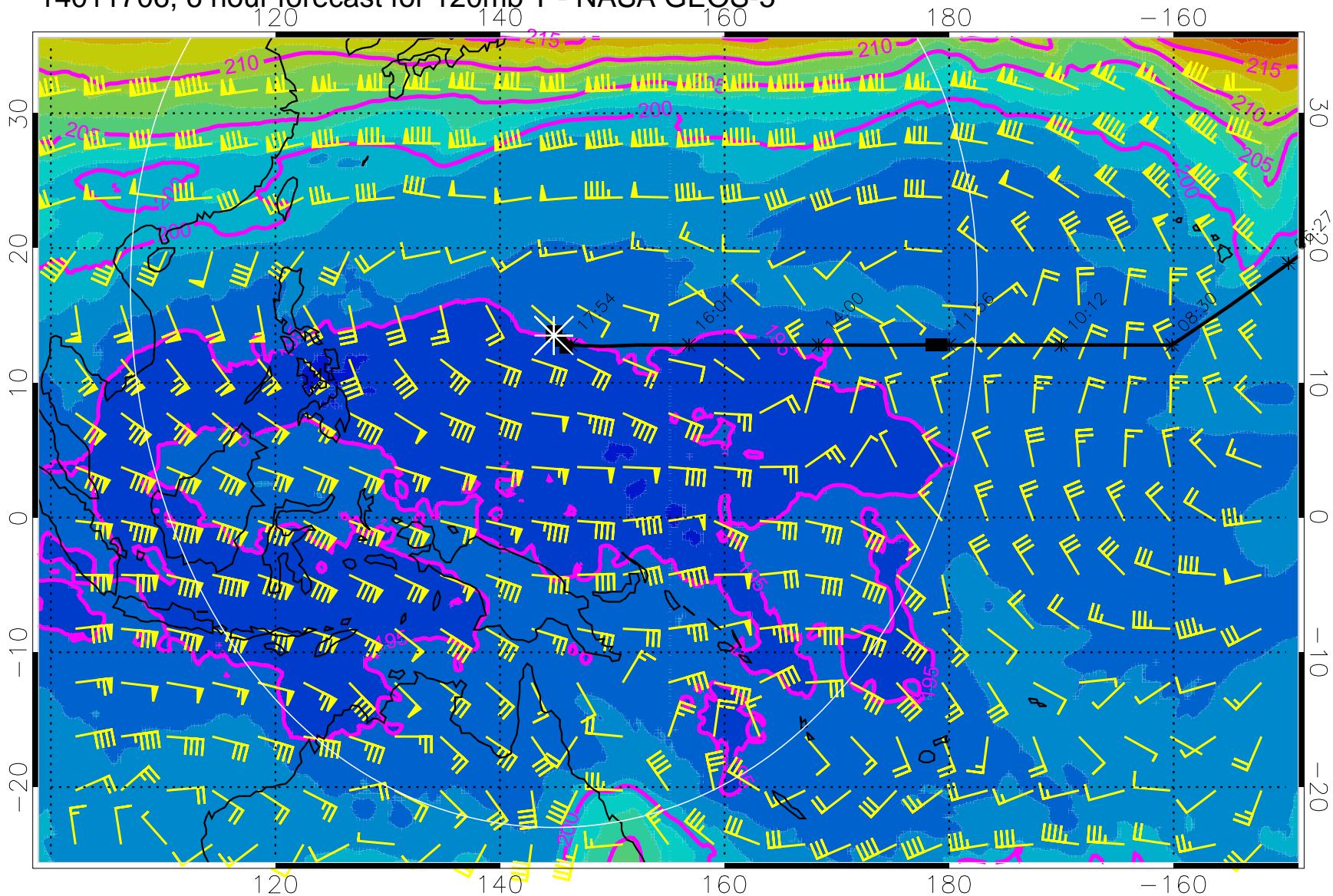


14011706, 6 hour forecast for 120mb T - NASA GEOS-5

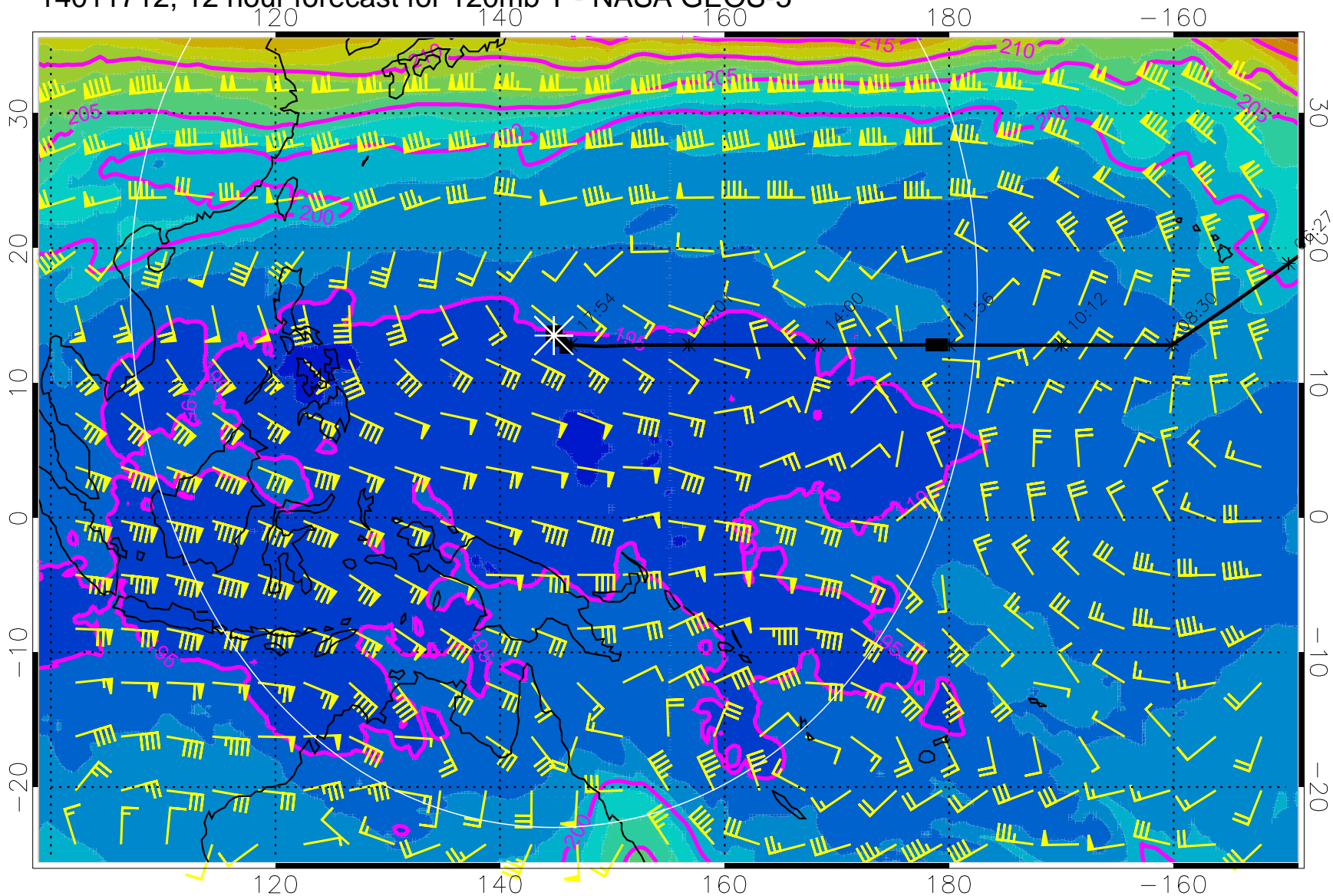


04:34



190      200      210      220  
T, K

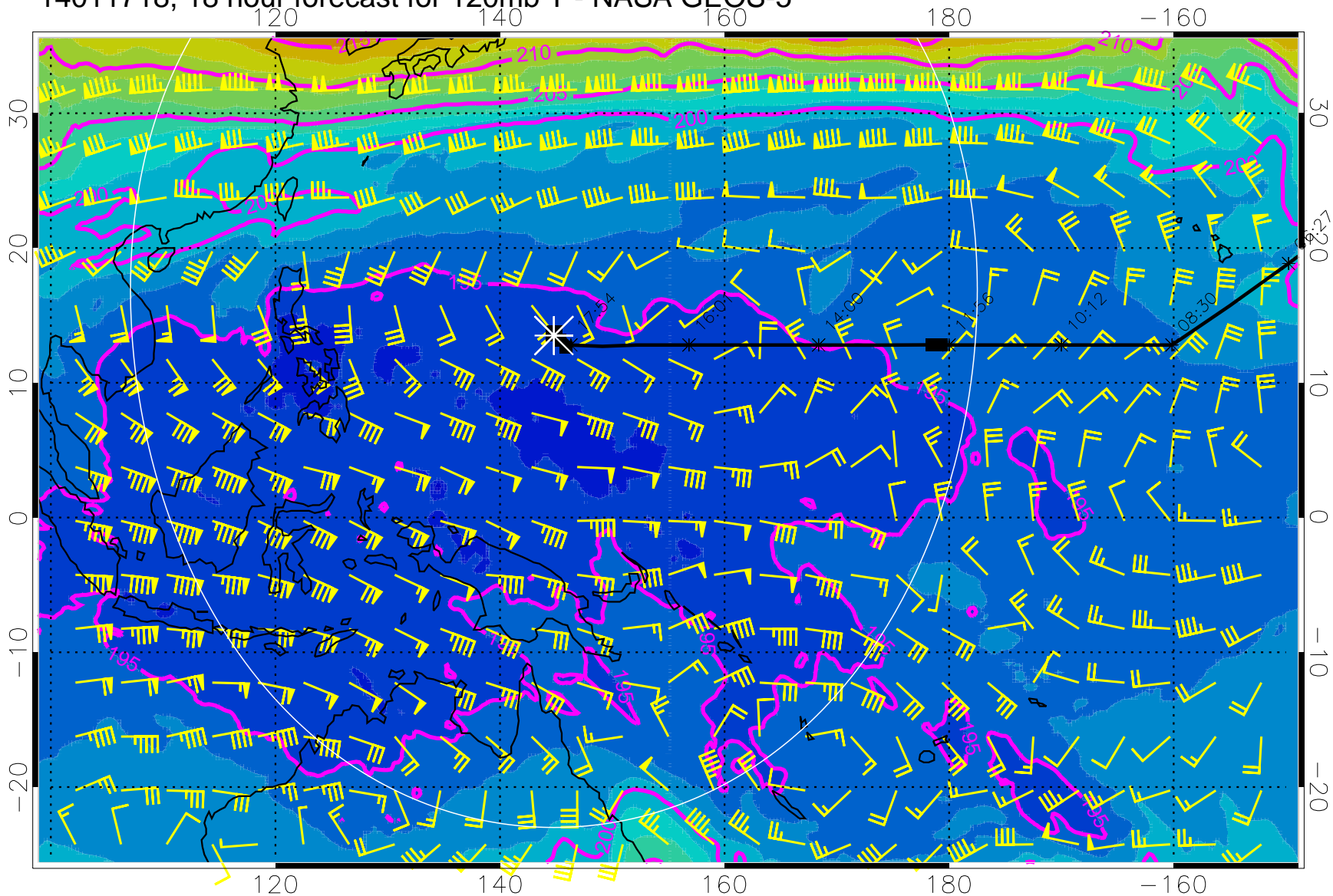
14011712, 12 hour forecast for 120mb T - NASA GEOS-5



190      200      210      220  
T, K

04:34

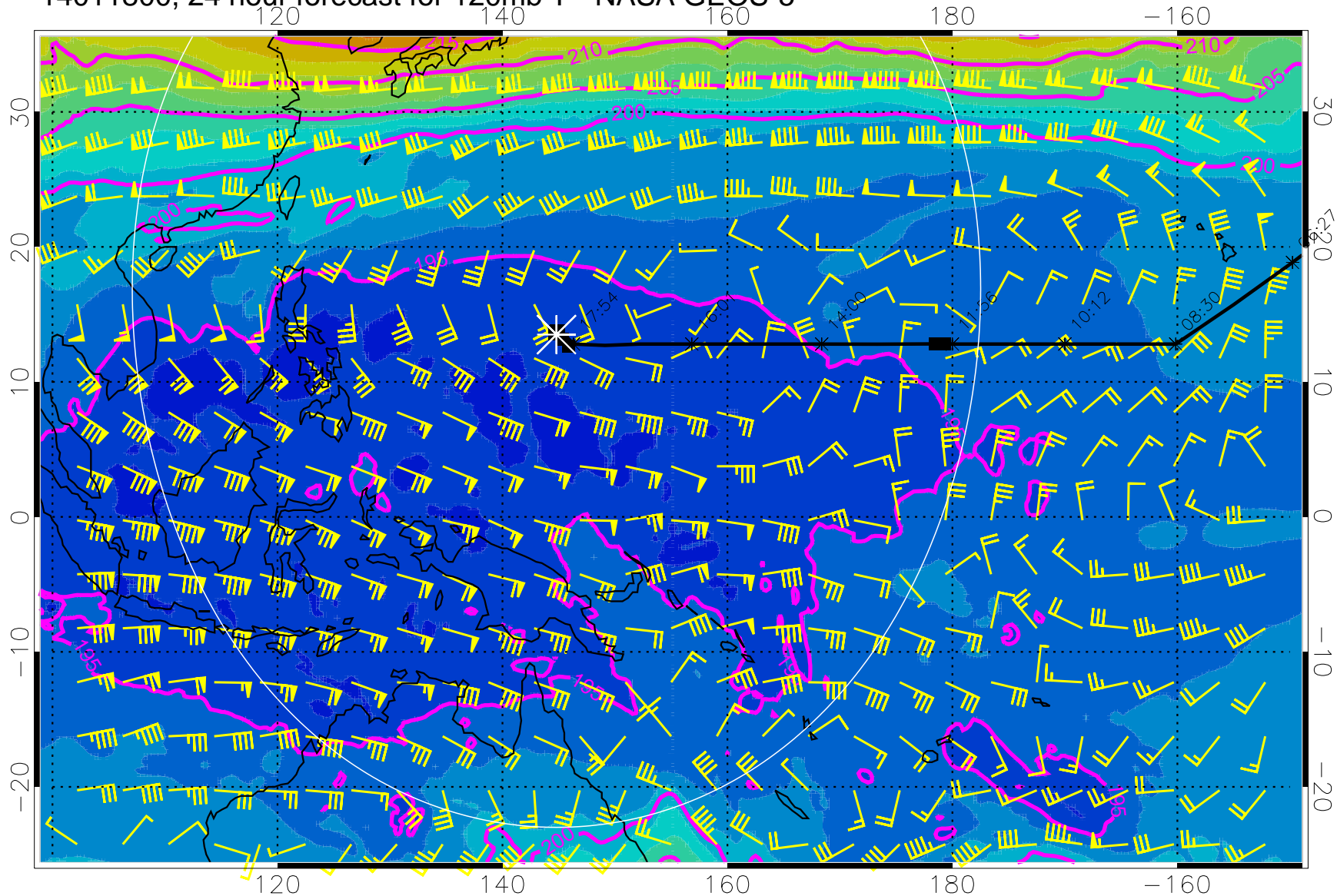
14011718, 18 hour forecast for 120mb T - NASA GEOS-5



190      200      210      220  
T, K

04:34

14011800, 24 hour forecast for 120mb T - NASA GEOS-5

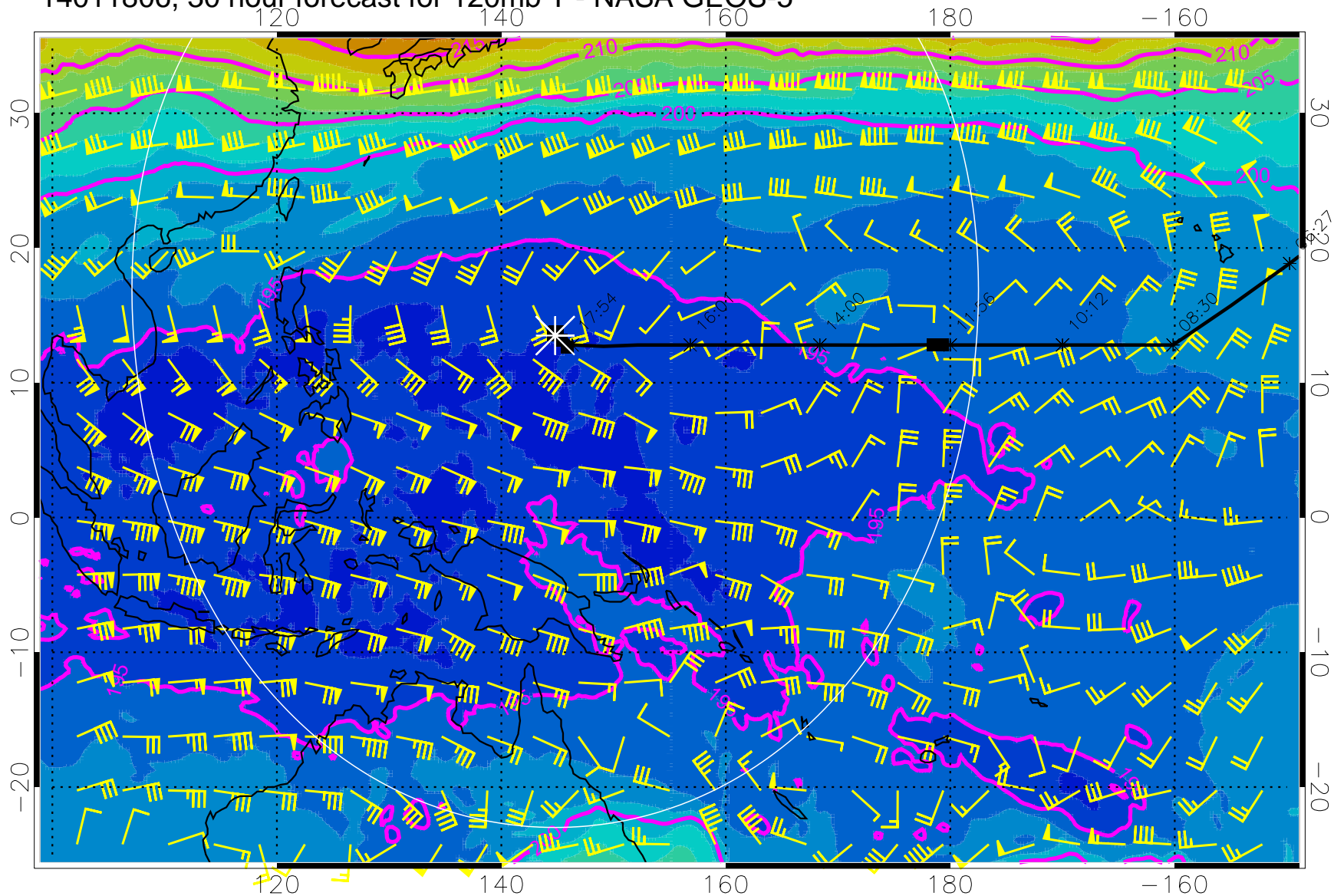


190      200      210      220  
T, K

04:34



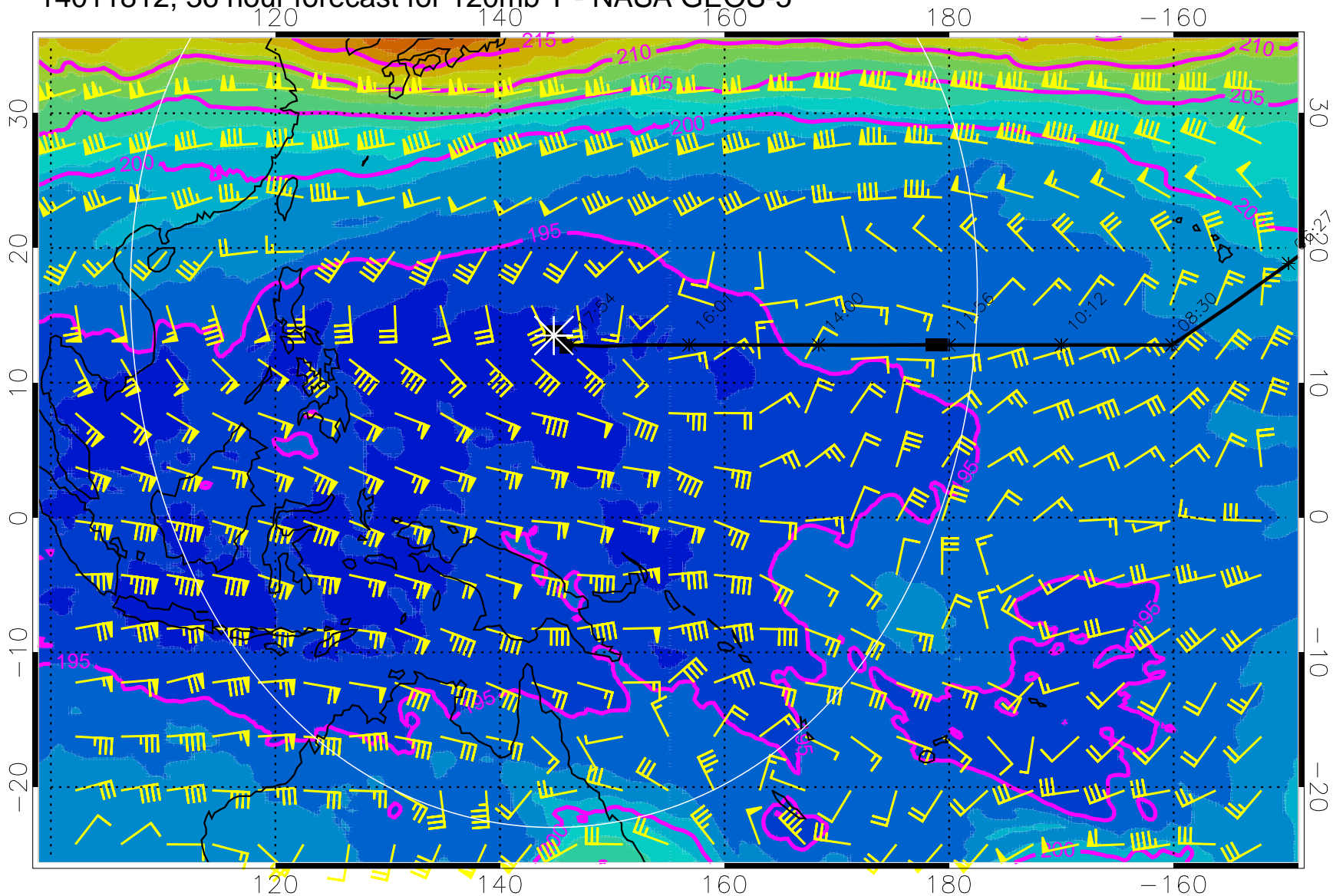
14011806, 30 hour forecast for 120mb T - NASA GEOS-5



04:34

190 200 210 220  
T, K

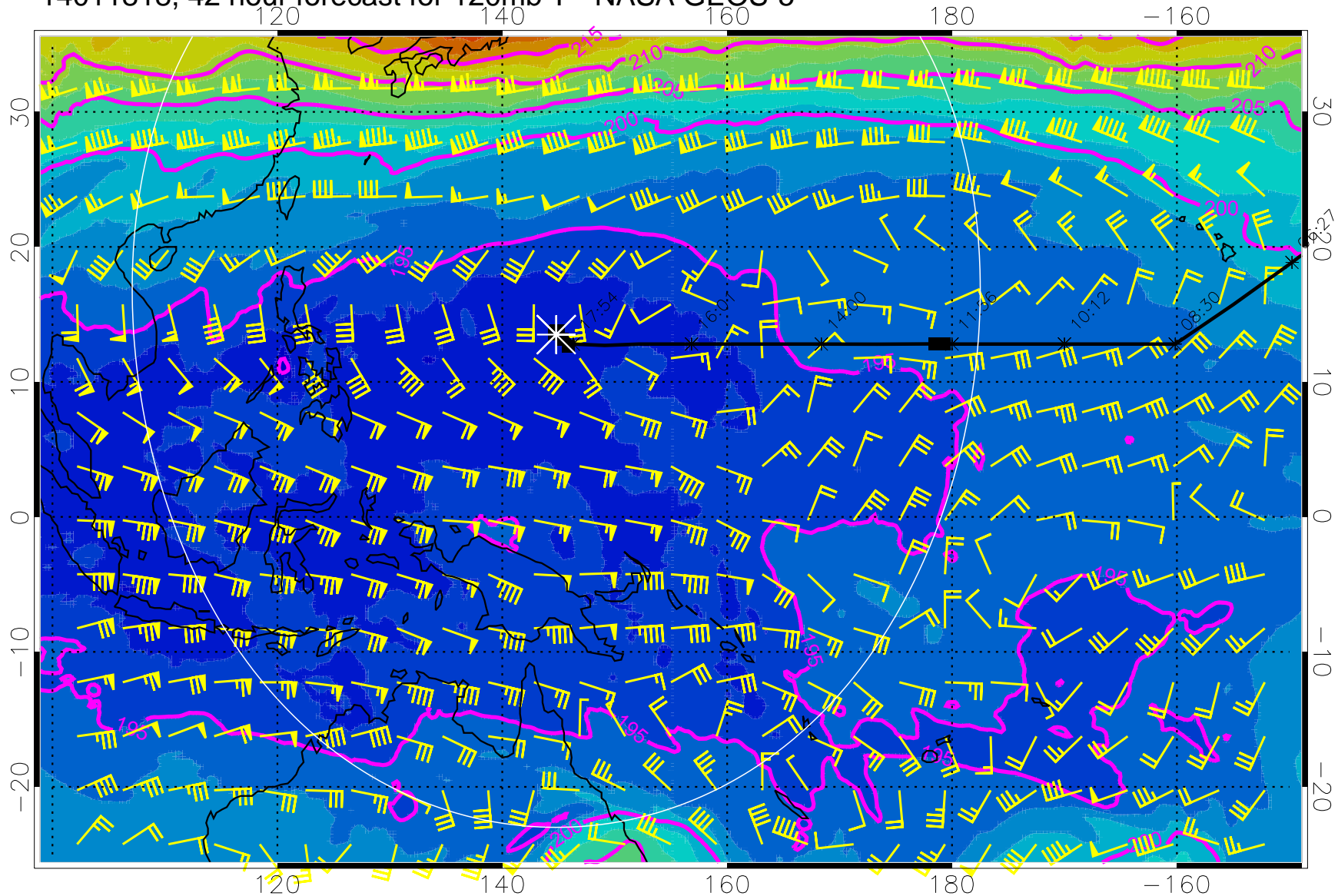
14011812, 36 hour forecast for 120mb T - NASA GEOS-5



190 200 210 220  
T, K

04:34

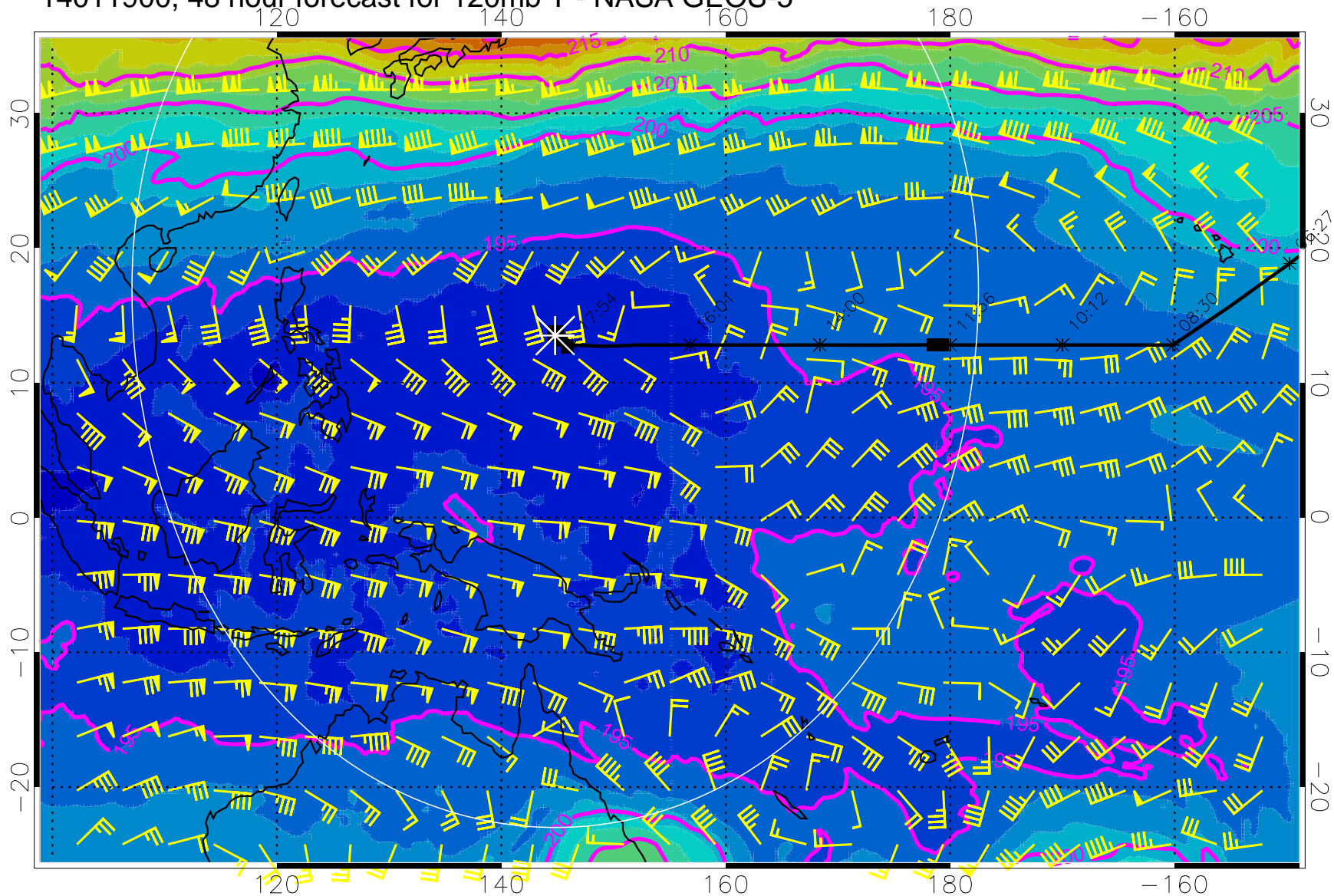
14011818, 42 hour forecast for 120mb T - NASA GEOS-5



190      200      210      220  
T, K

04:34

14011900, 48 hour forecast for 120mb T - NASA GEOS-5

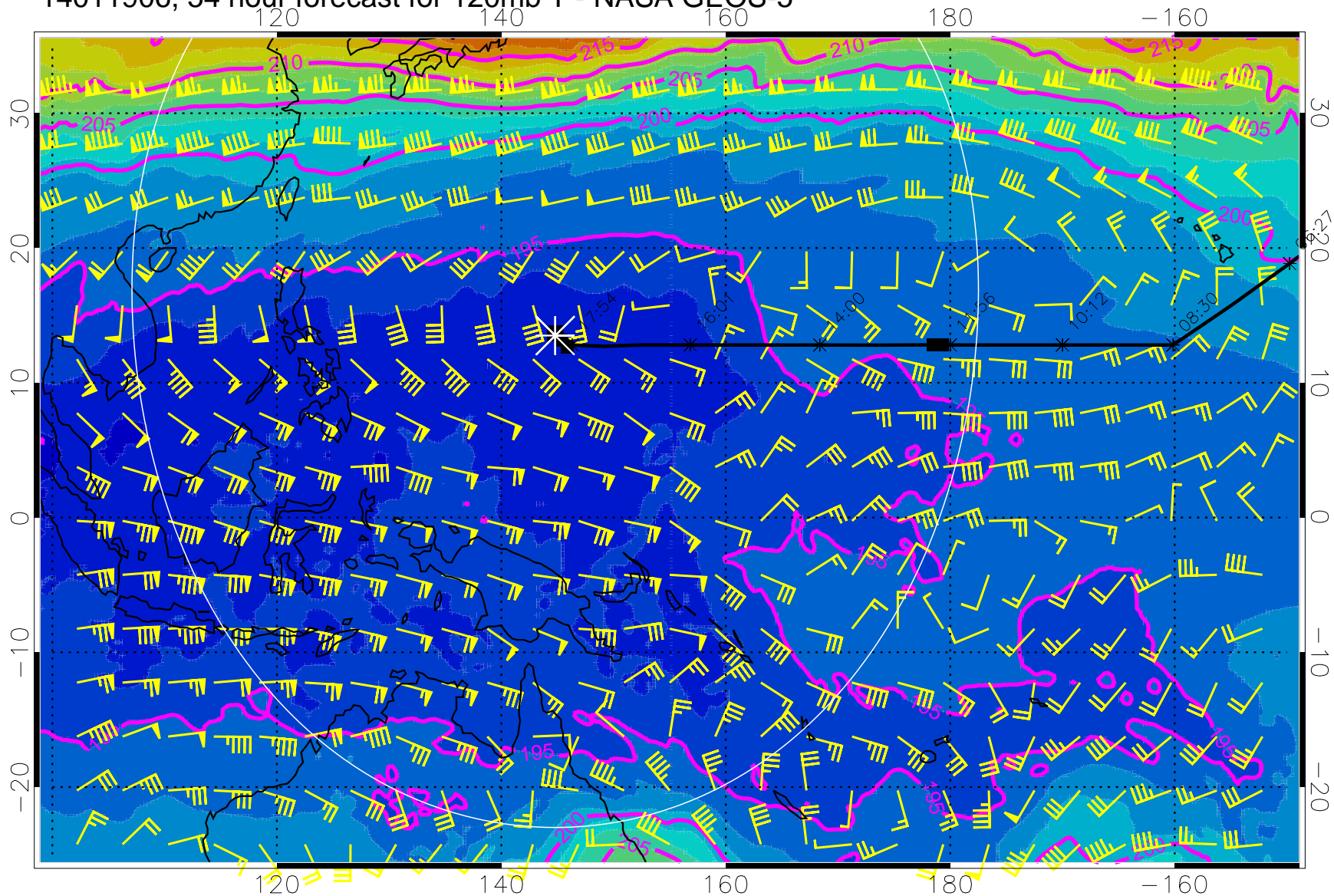


190 200 210 220  
T, K

04:34



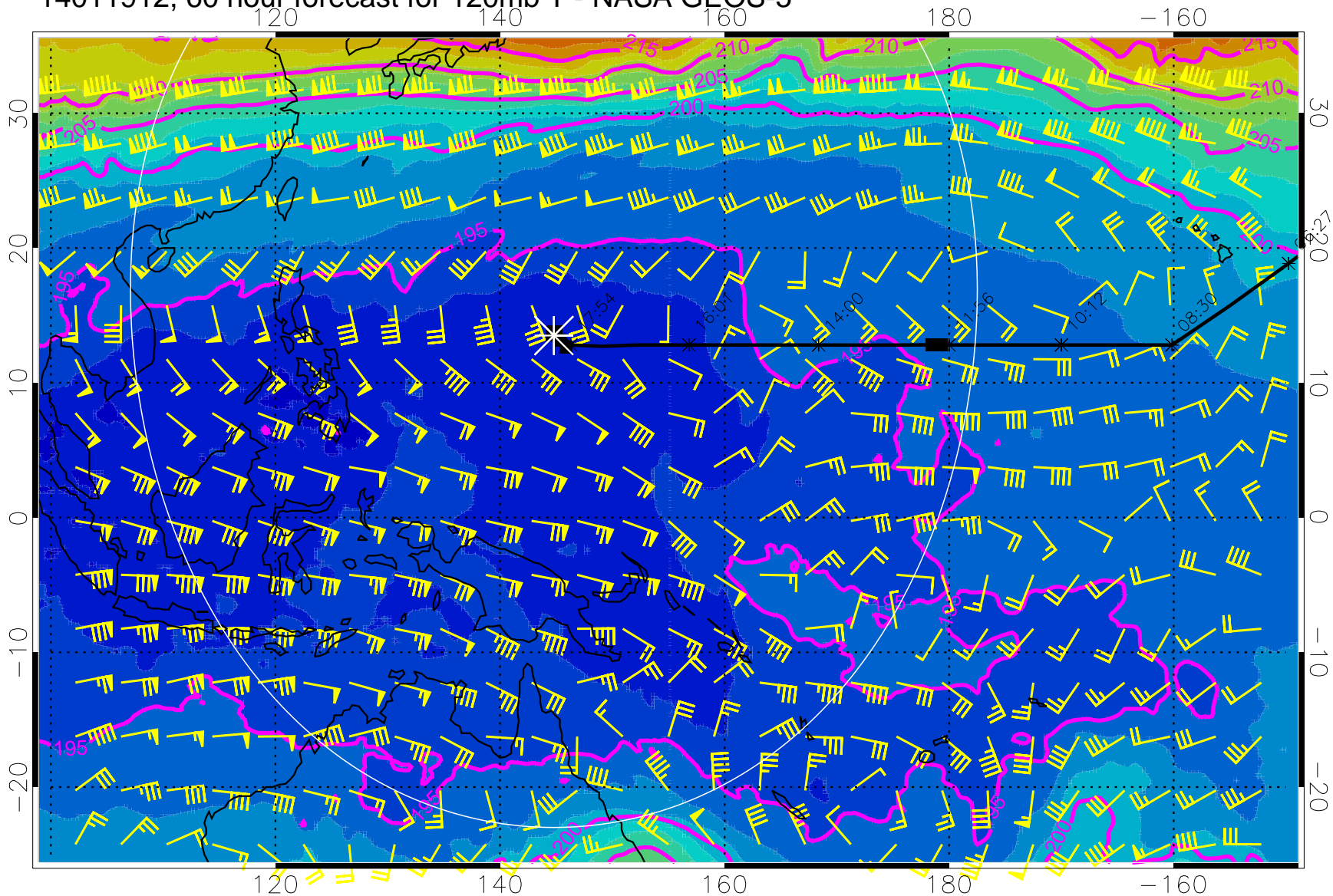
14011906, 54 hour forecast for 120mb T - NASA GEOS-5



190      200      210      220  
T, K

04:34

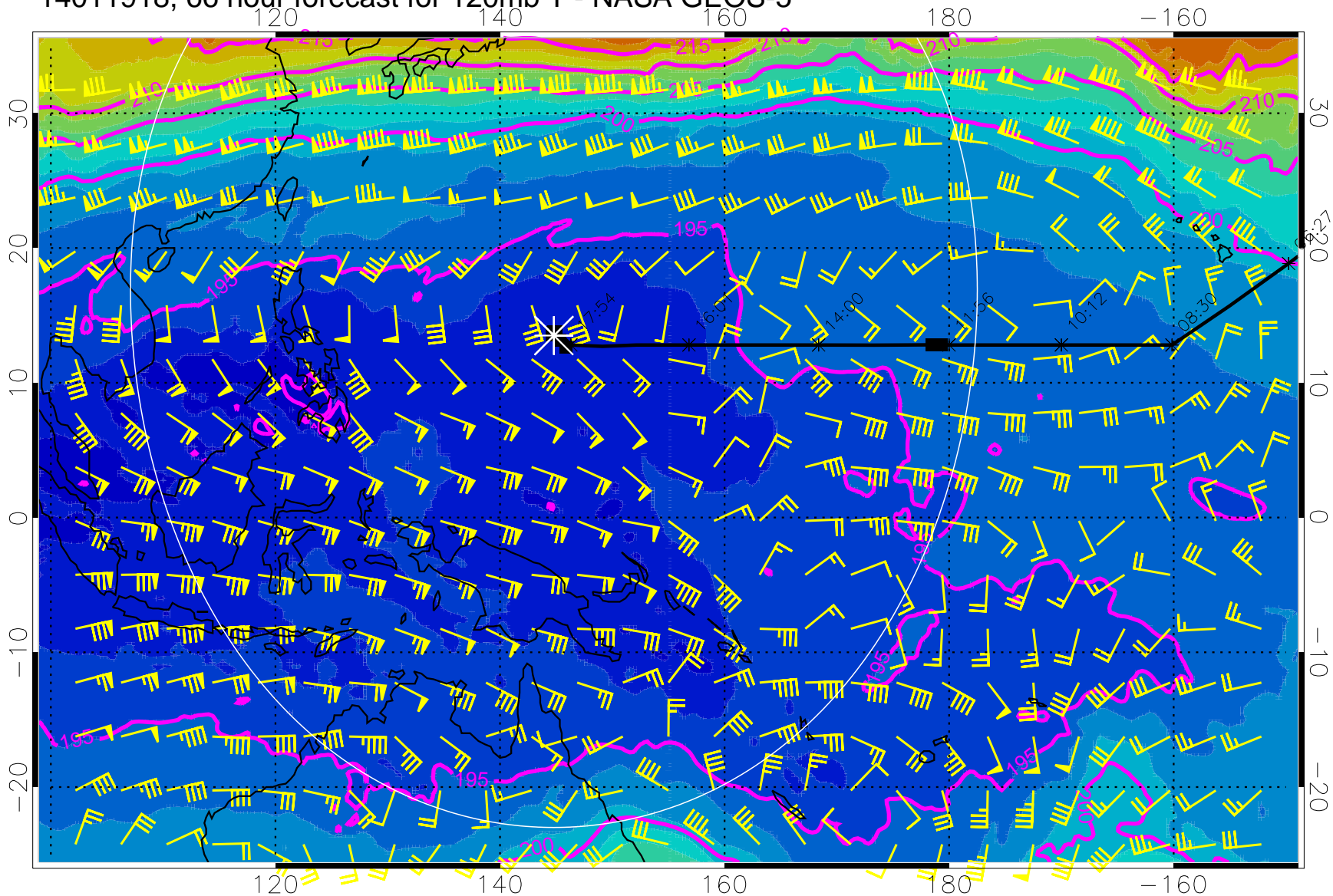
14011912, 60 hour forecast for 120mb T - NASA GEOS-5



190      200      210      220  
T, K

04:34

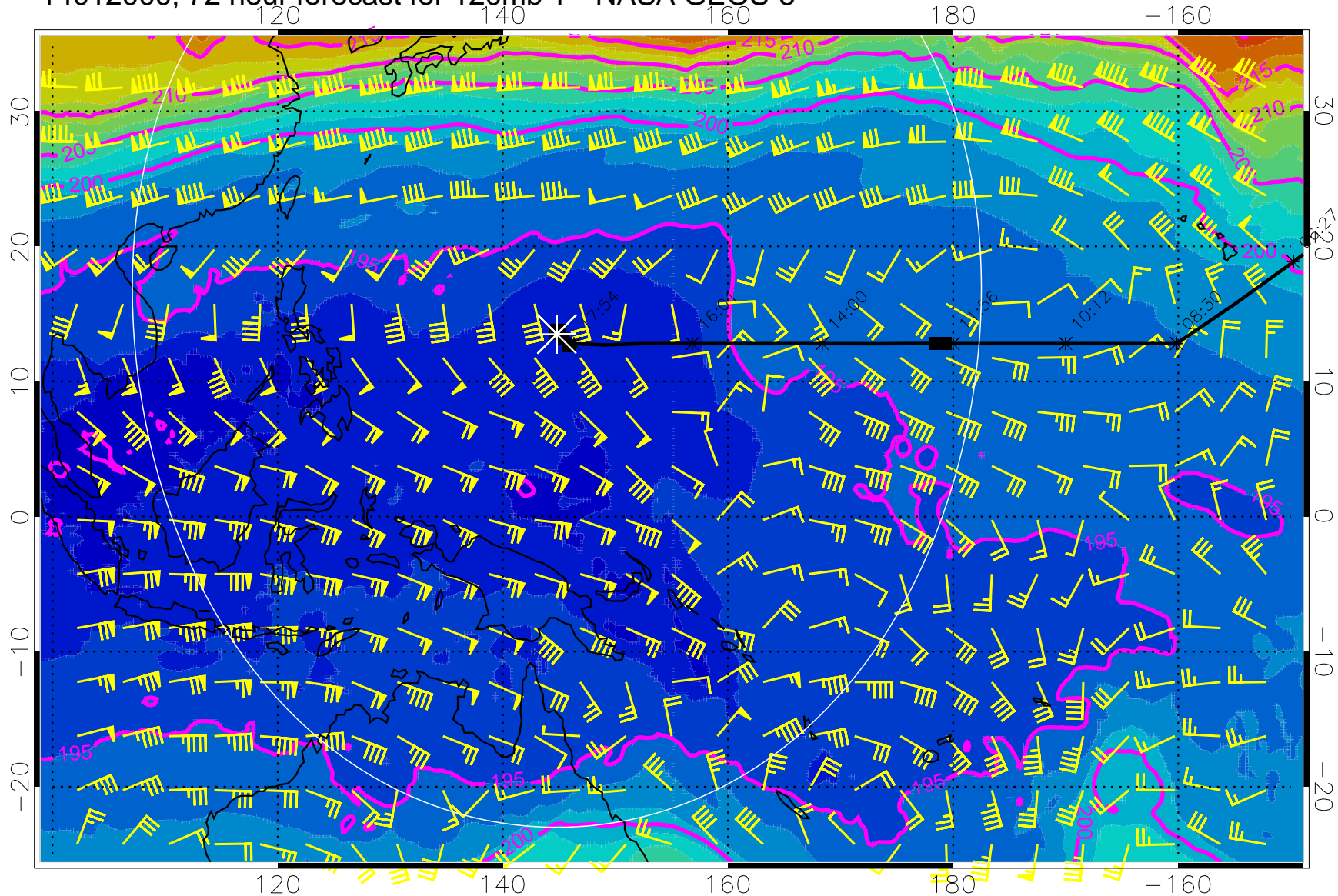
14011918, 66 hour forecast for 120mb T - NASA GEOS-5



190      200      210      220  
T, K

04:34

14012000, 72 hour forecast for 120mb T - NASA GEOS-5



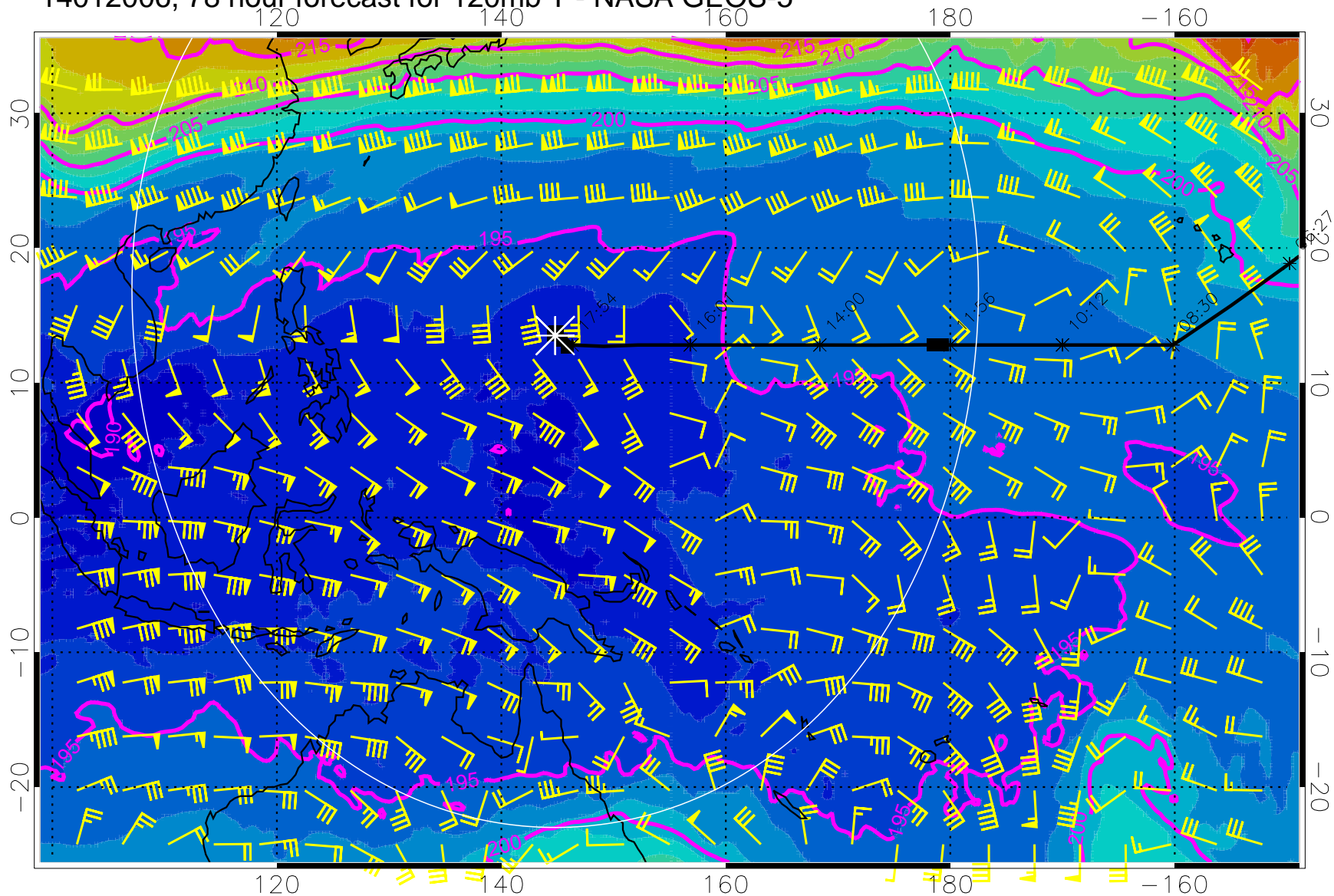
04:34



190      200      210      220  
T, K



14012006, 78 hour forecast for 120mb T - NASA GEOS-5

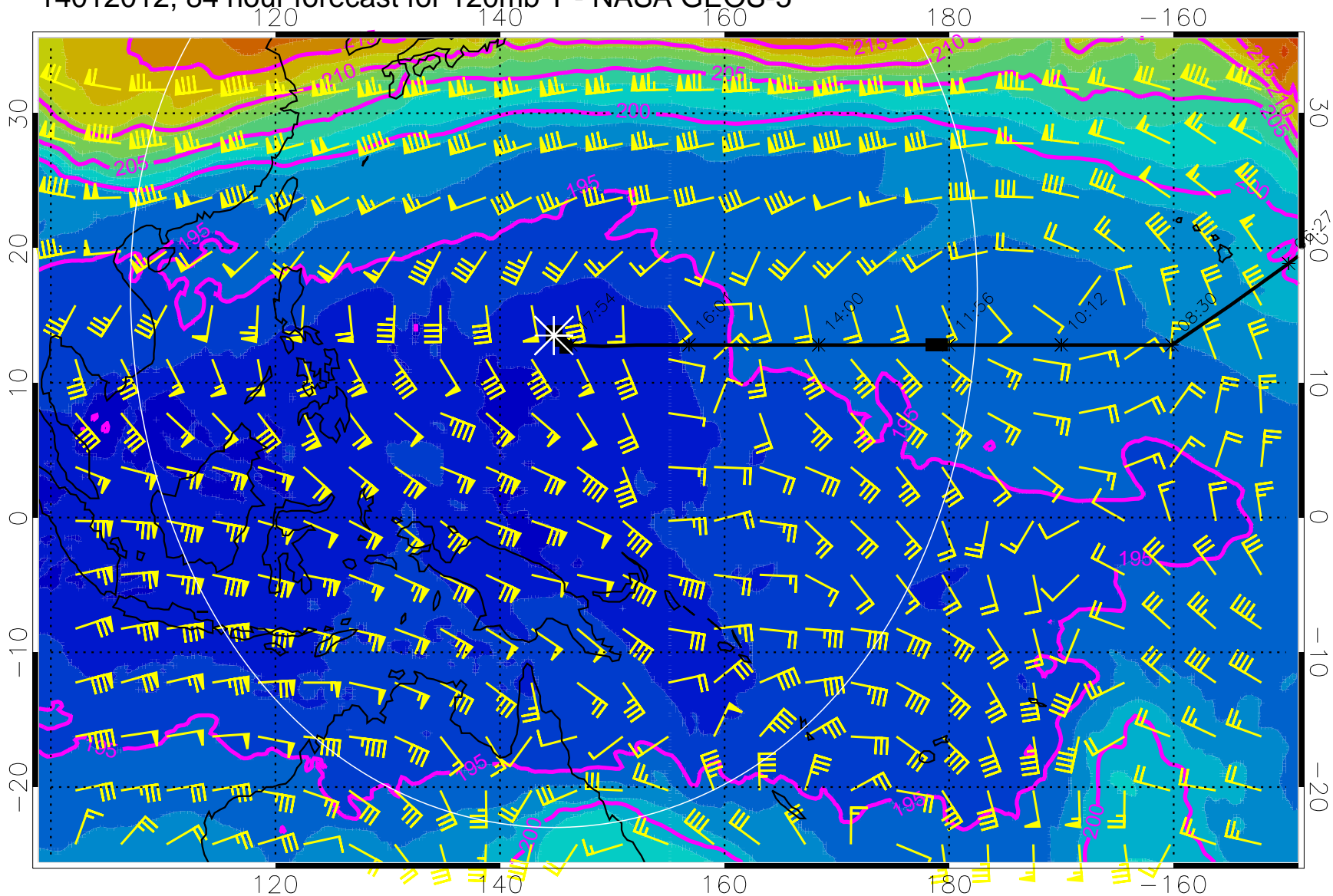


04:34



190      200      210      220  
T, K

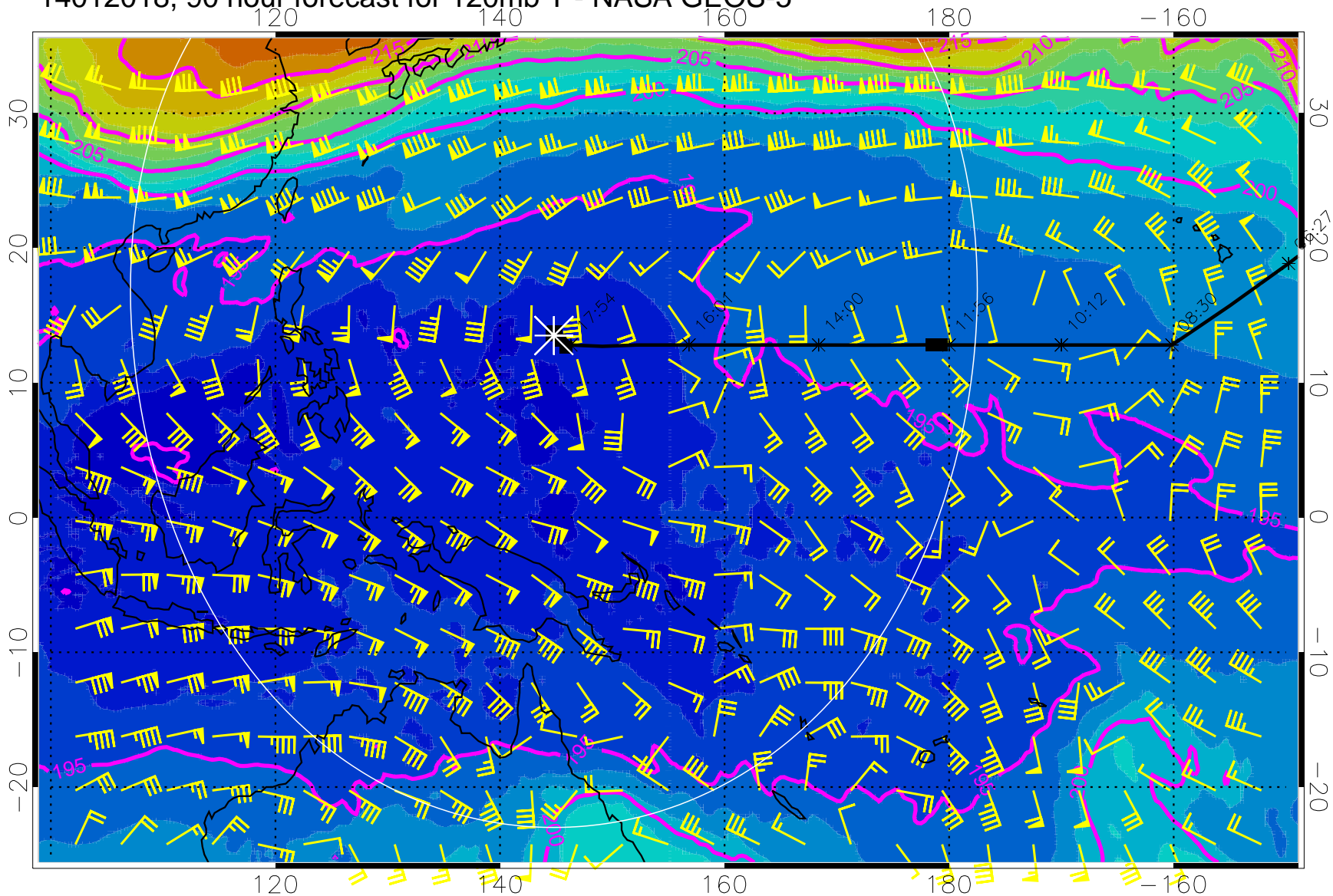
14012012, 84 hour forecast for 120mb T - NASA GEOS-5



190      200      210      220  
T, K

04:34

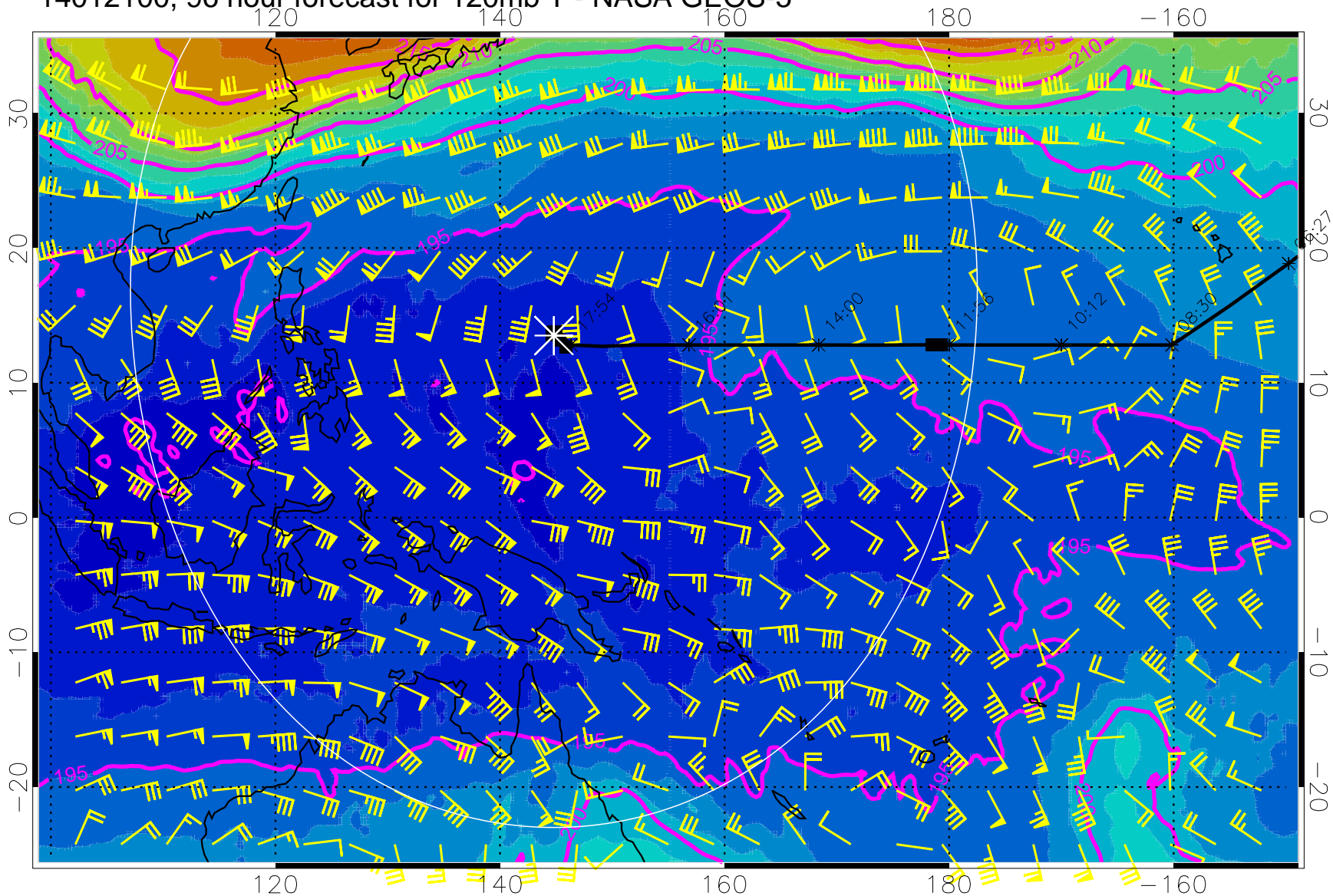
14012018, 90 hour forecast for 120mb T - NASA GEOS-5



190 200 210 220  
T, K

04:34

# 14012100, 96 hour forecast for 120mb T - NASA GEOS-5



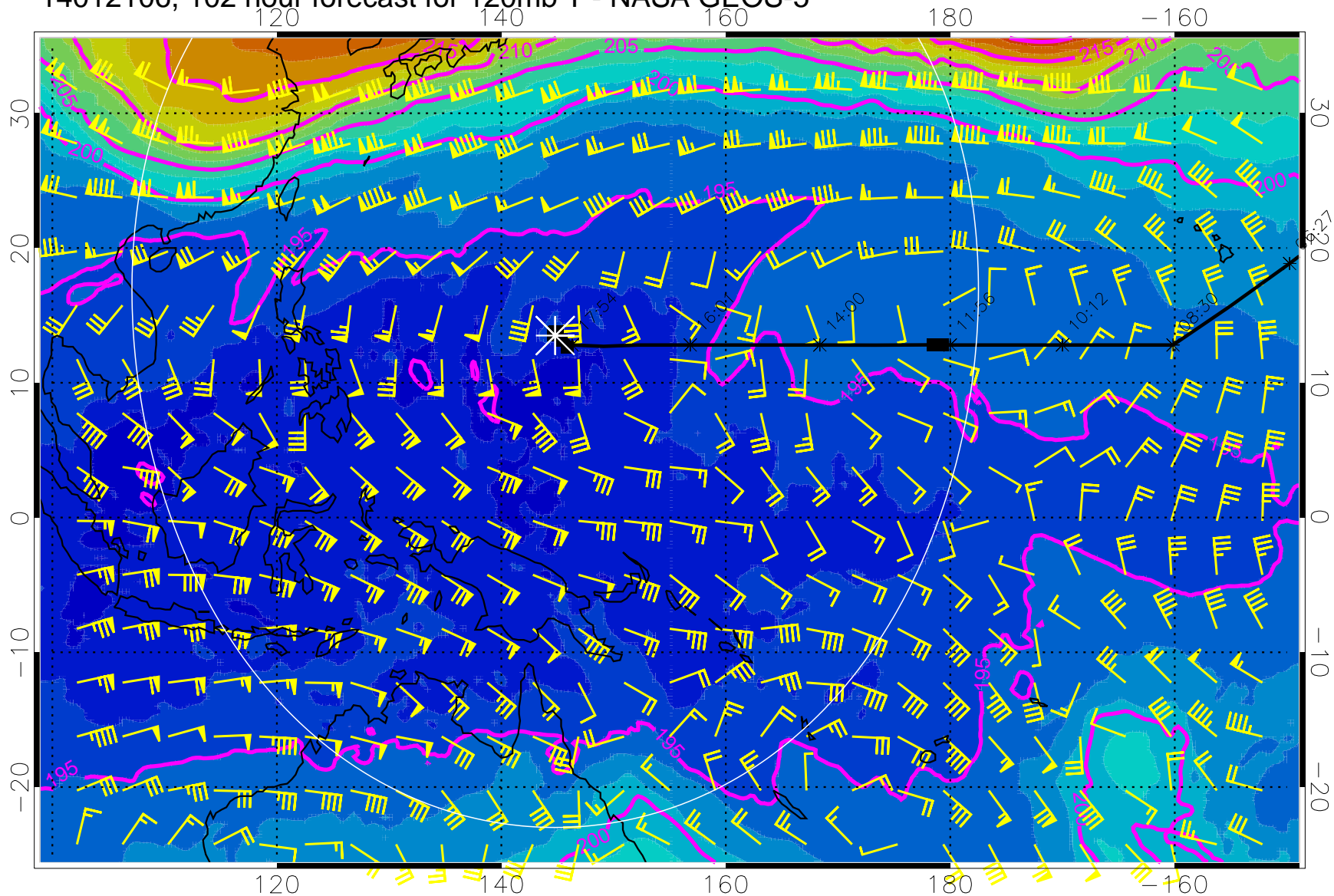
04:34



190      200      210      220  
T, K



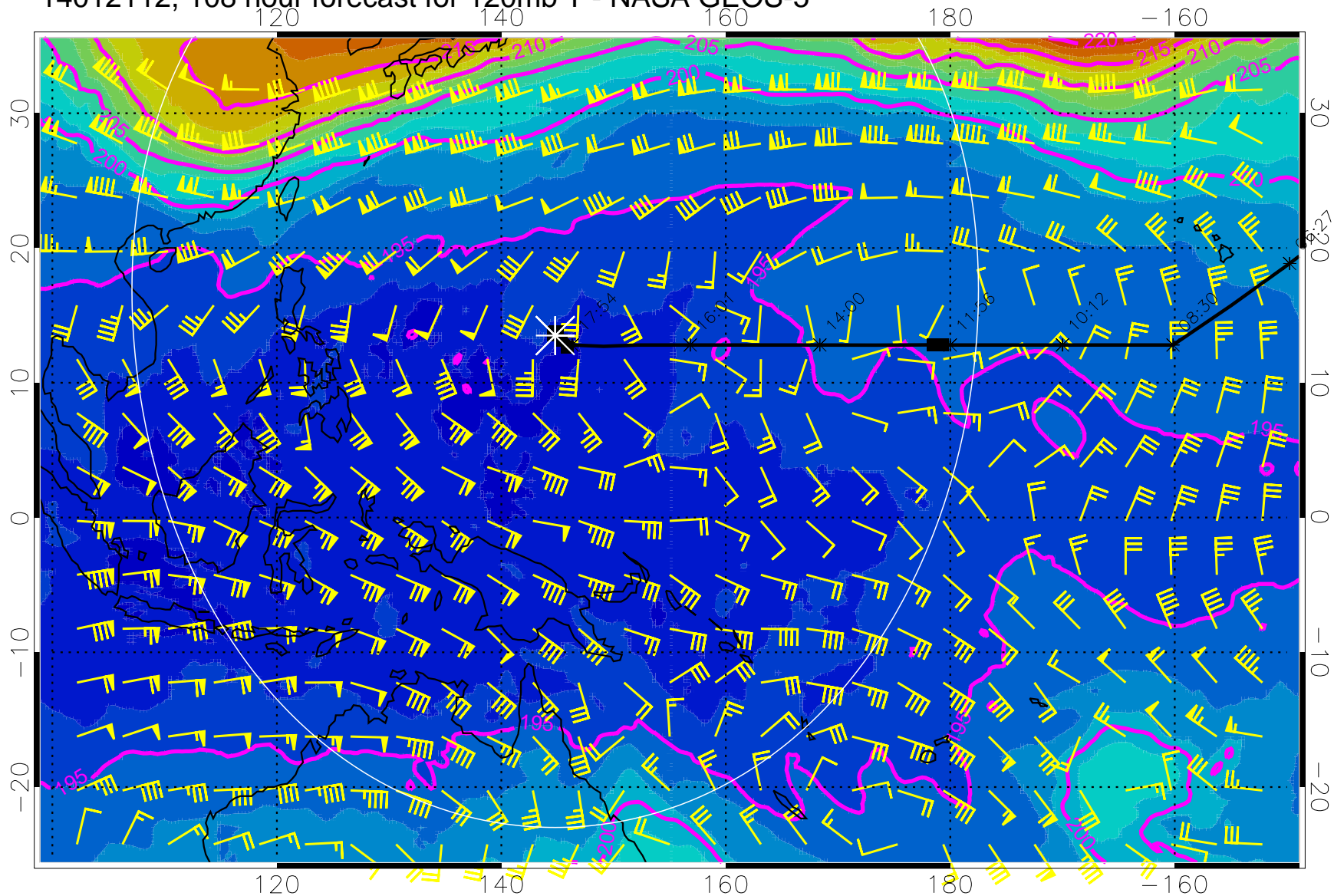
14012106, 102 hour forecast for 120mb T - NASA GEOS-5



190 200 210 220  
T, K

04:34

# 14012112, 108 hour forecast for 120mb T - NASA GEOS-5

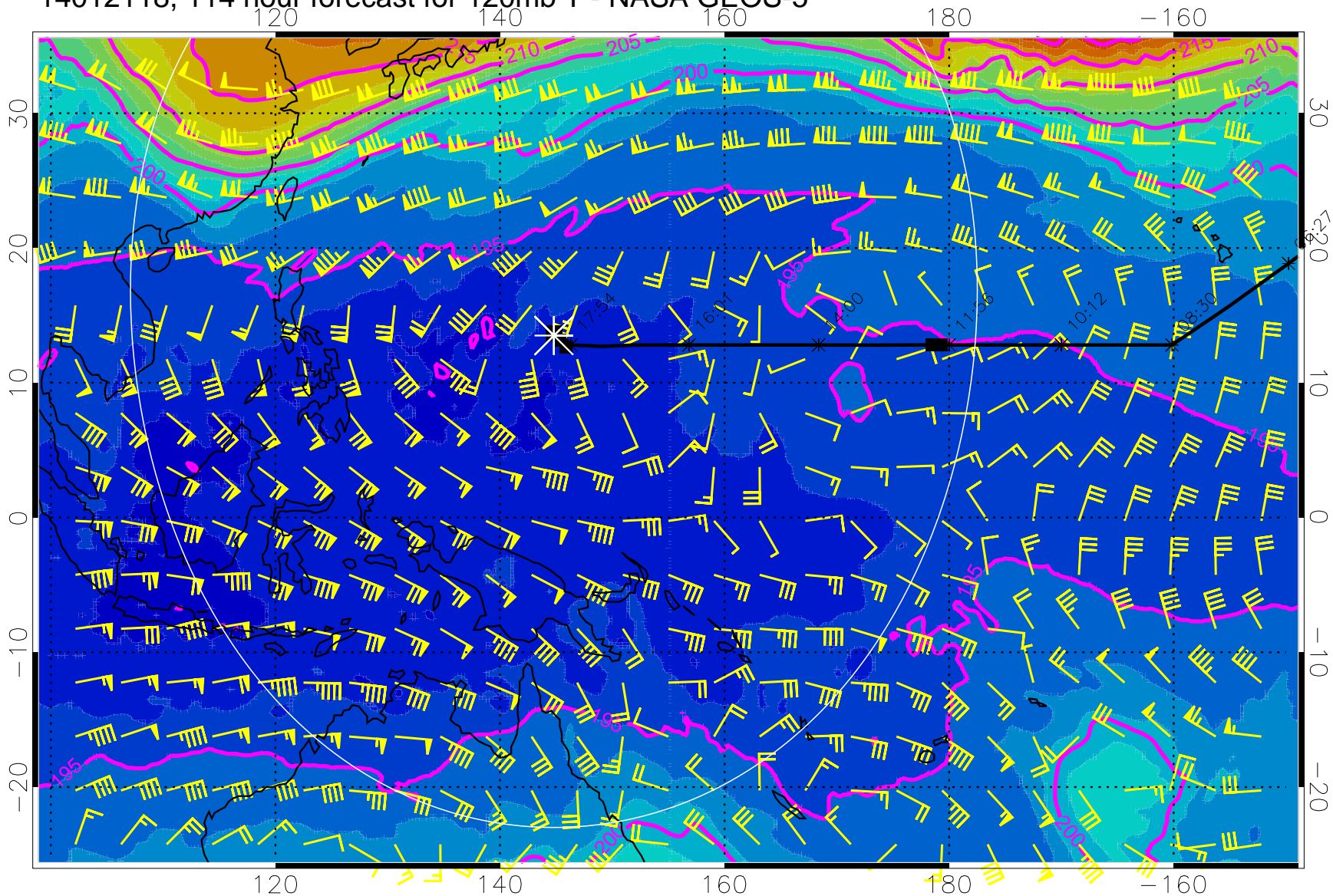


04:34



190      200      210      220  
T, K

14012118, 114 hour forecast for 120mb T - NASA GEOS-5

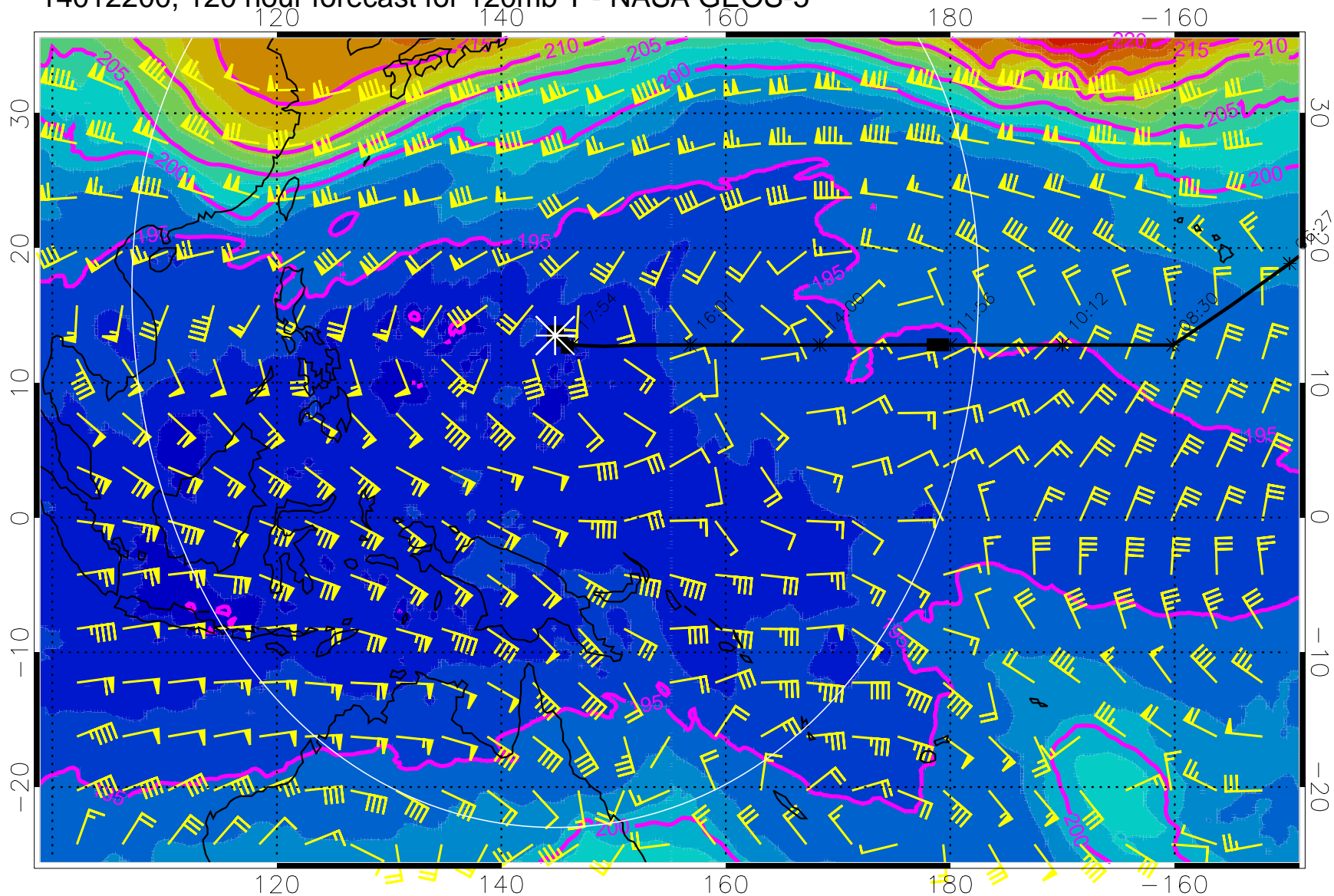


04:34



190      200      210      220  
T, K

14012200, 120 hour forecast for 120mb T - NASA GEOS-5



04:34



190      200      210      220  
T, K