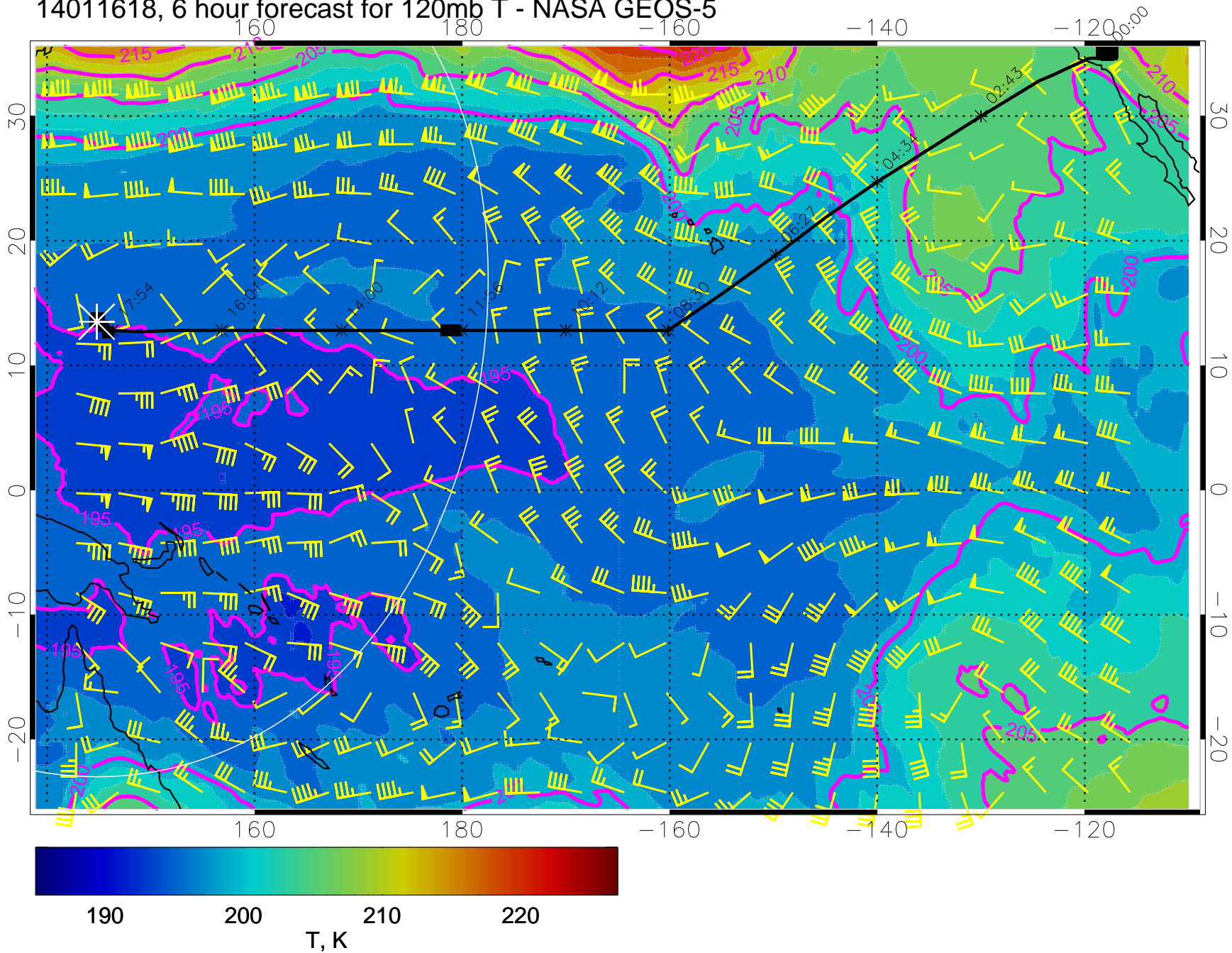
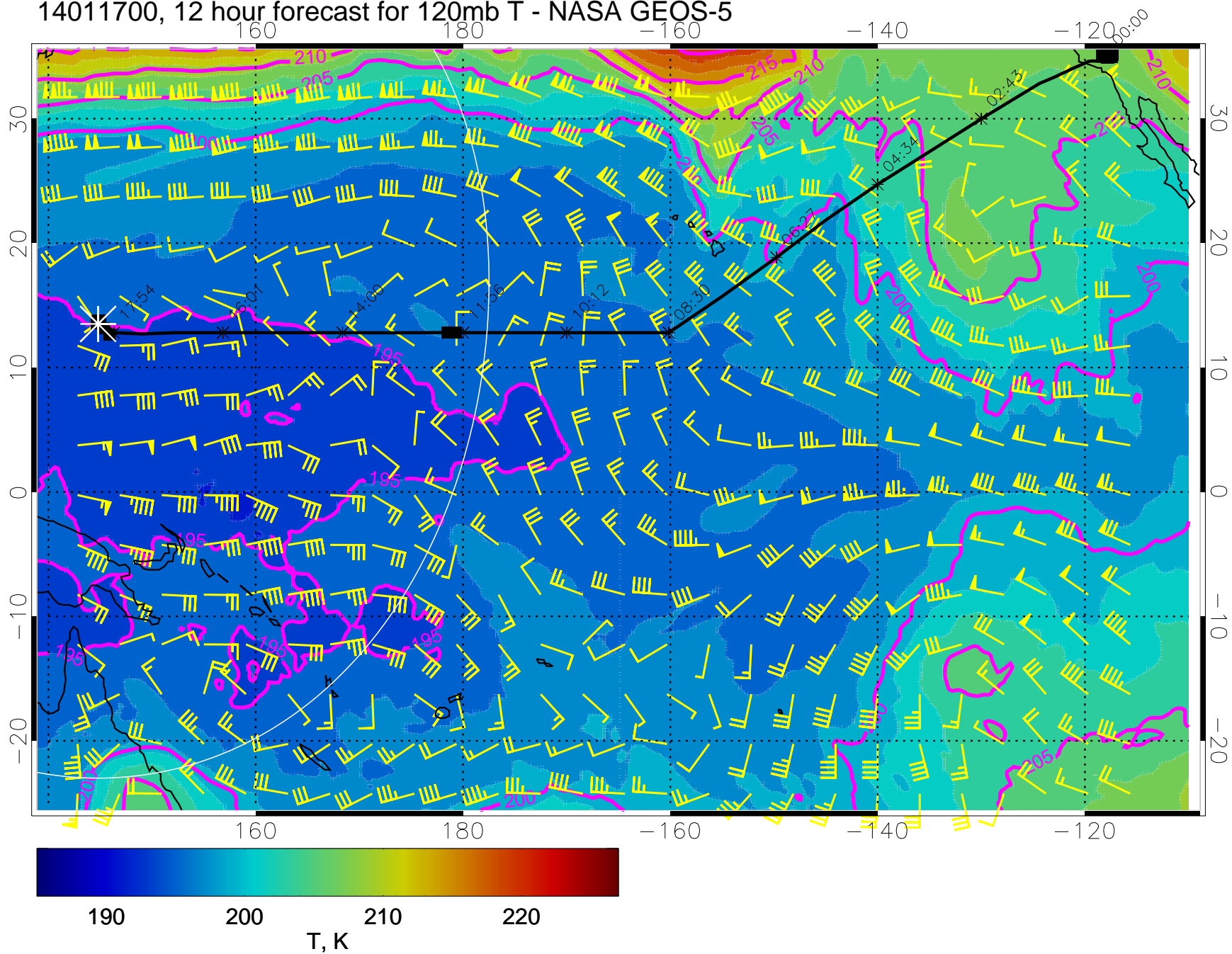


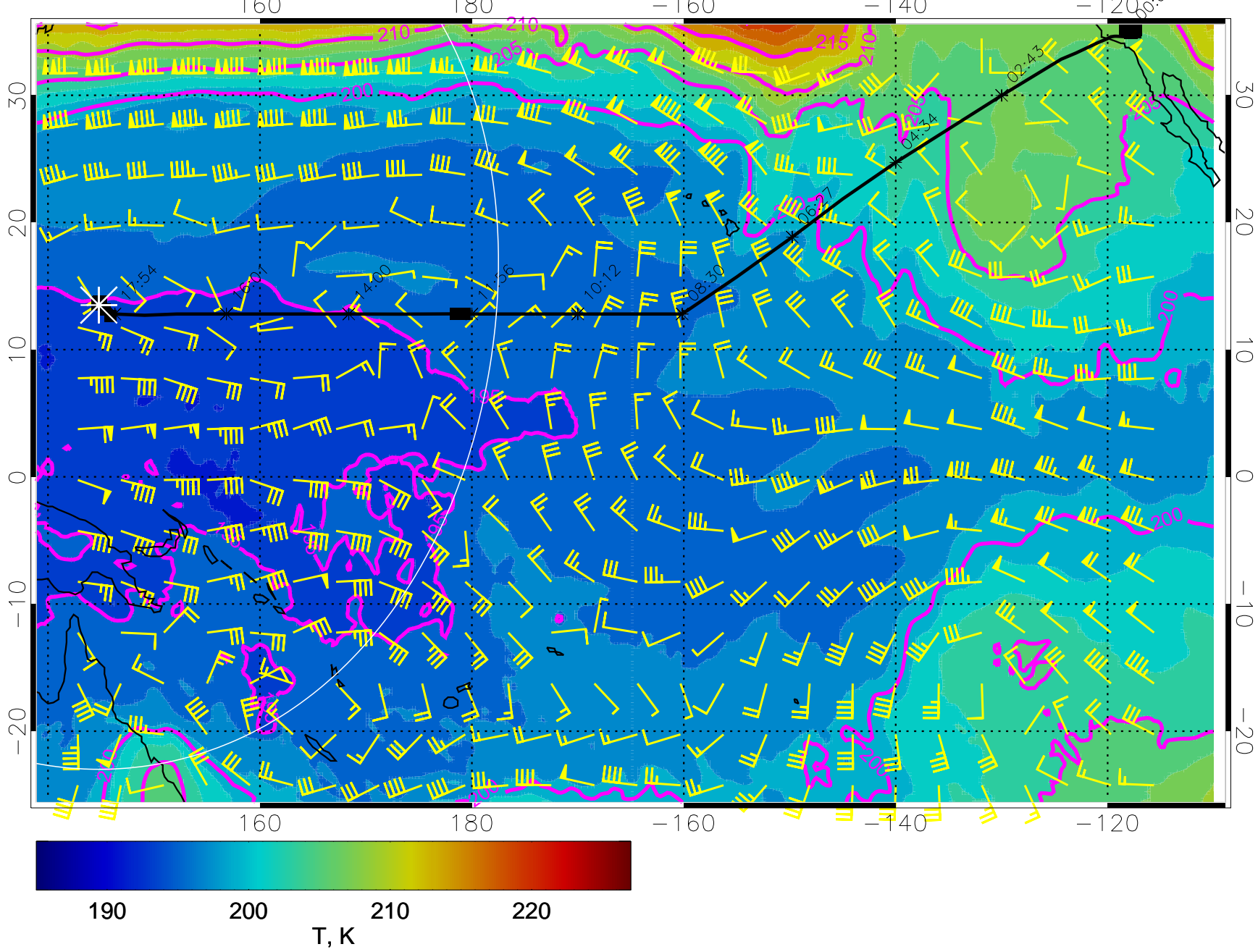
14011618, 6 hour forecast for 120mb T - NASA GEOS-5



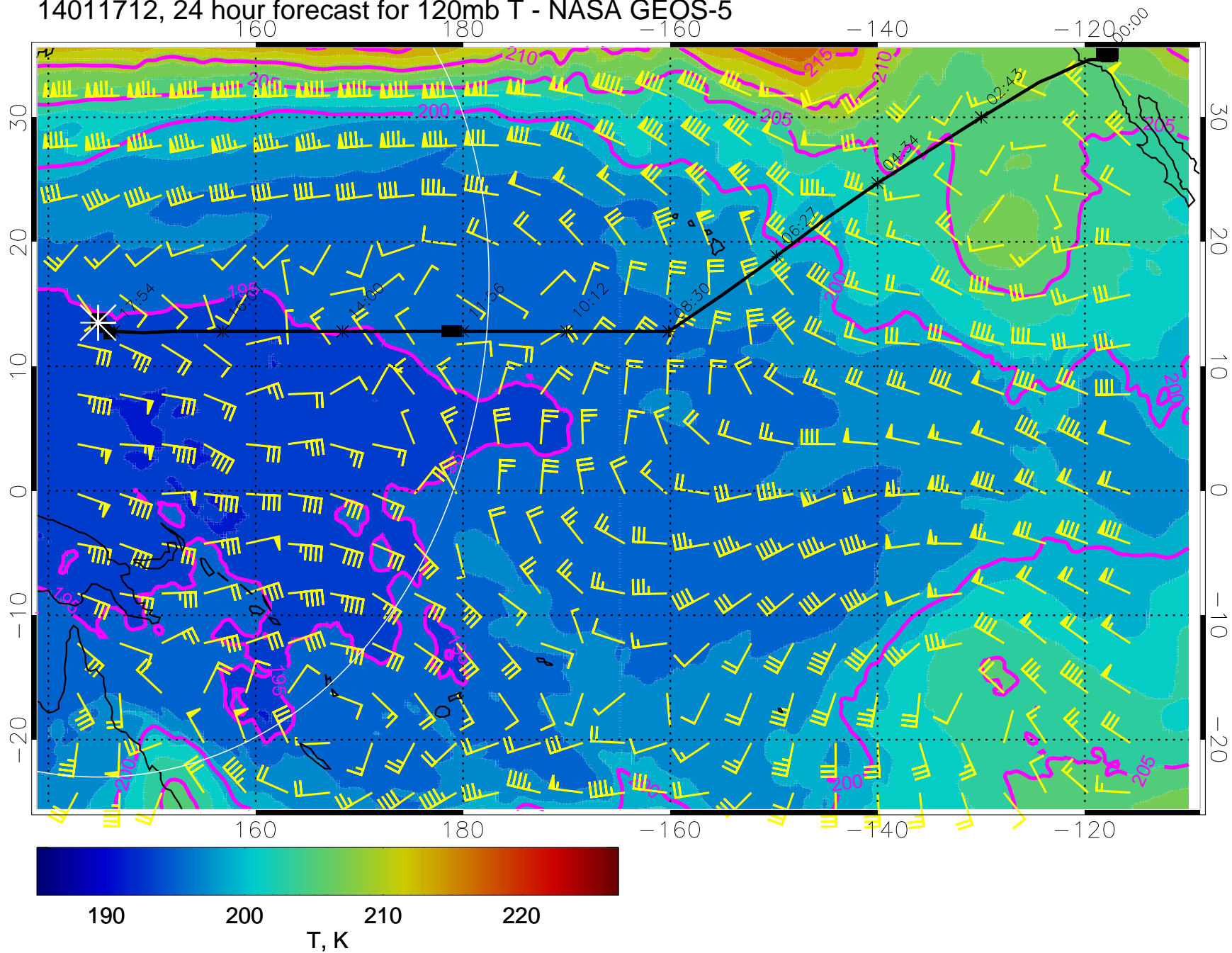
14011700, 12 hour forecast for 120mb T - NASA GEOS-5



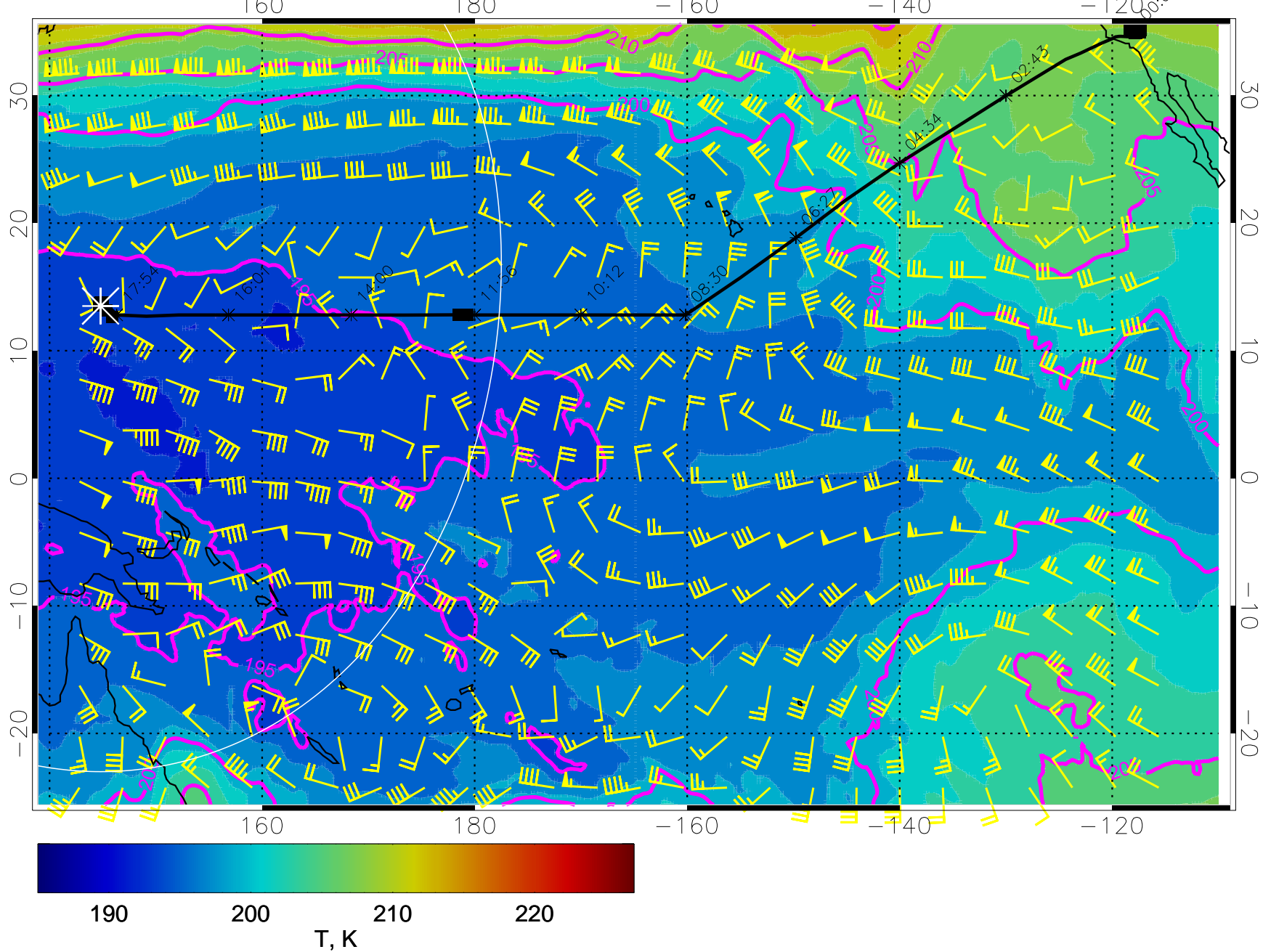
14011706, 18 hour forecast for 120mb T - NASA GEOS-5



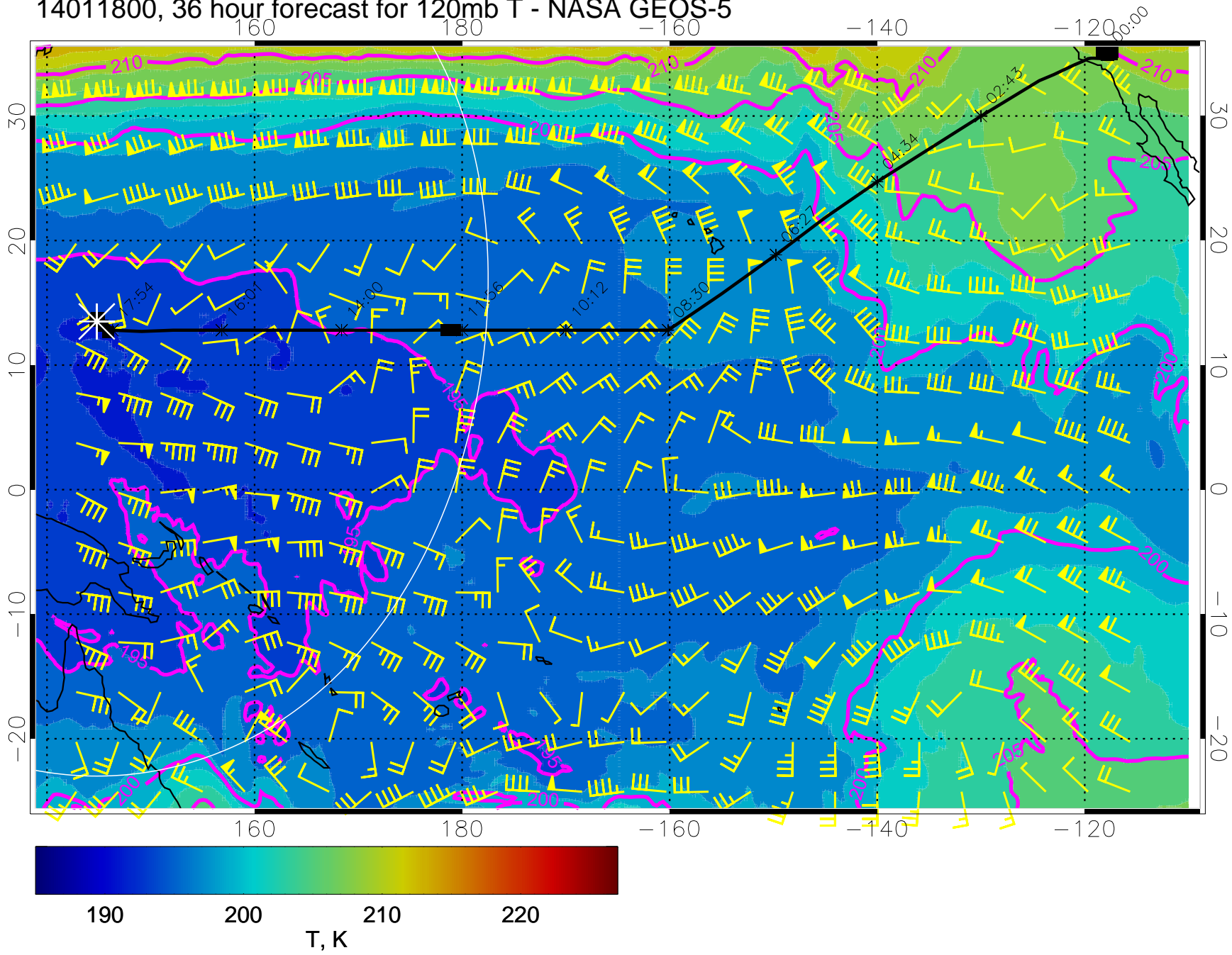
14011712, 24 hour forecast for 120mb T - NASA GEOS-5



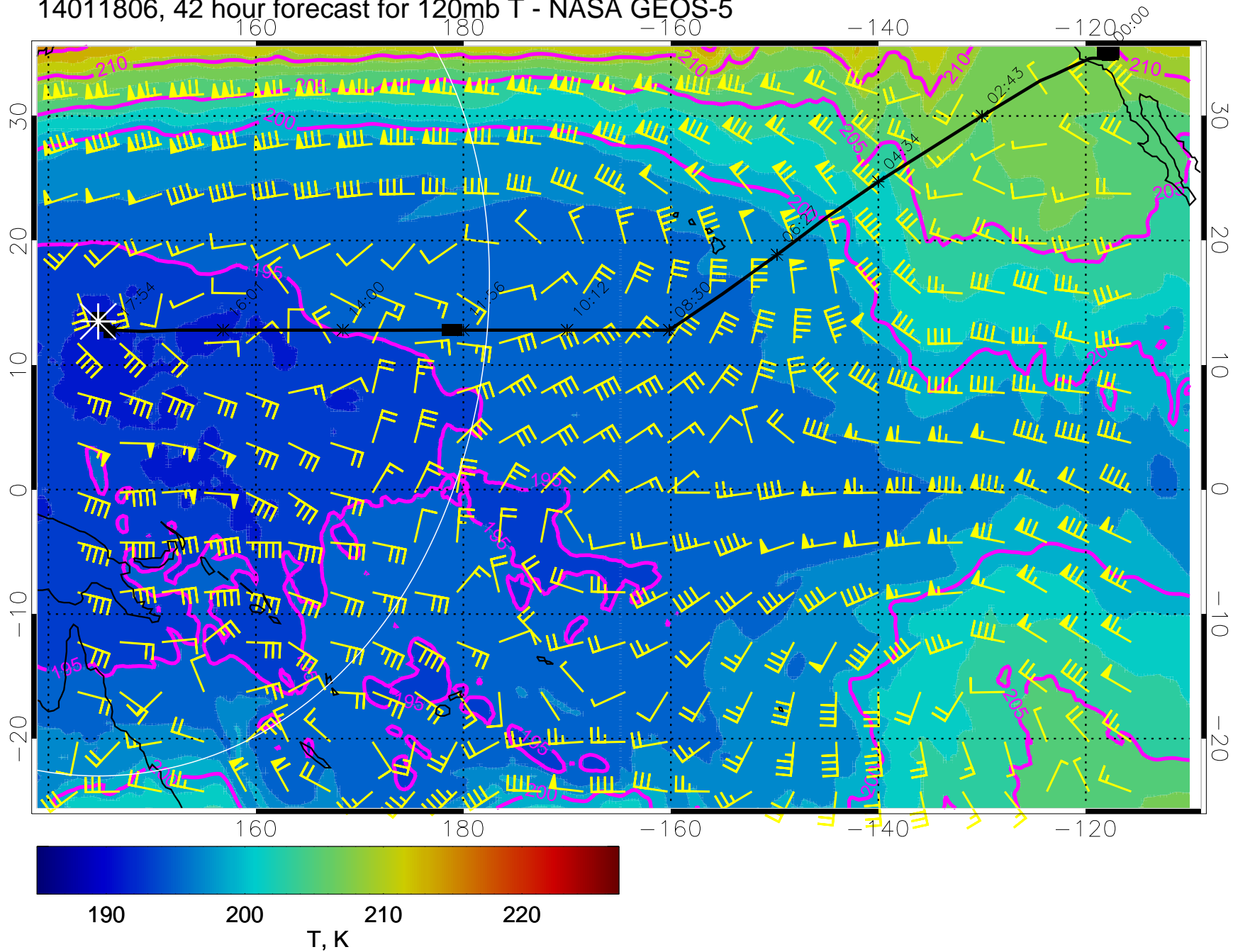
14011718, 30 hour forecast for 120mb T - NASA GEOS-5



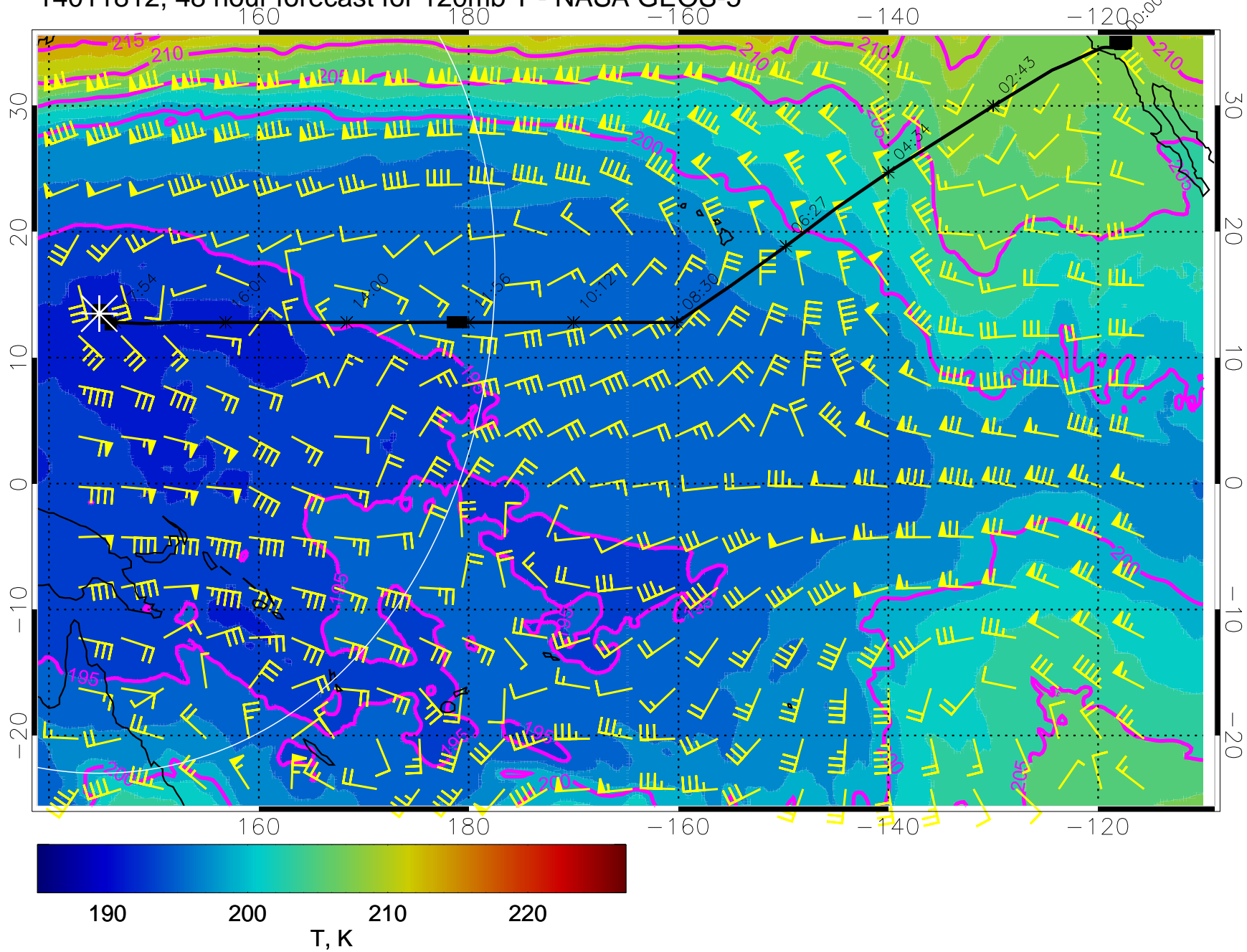
14011800, 36 hour forecast for 120mb T - NASA GEOS-5



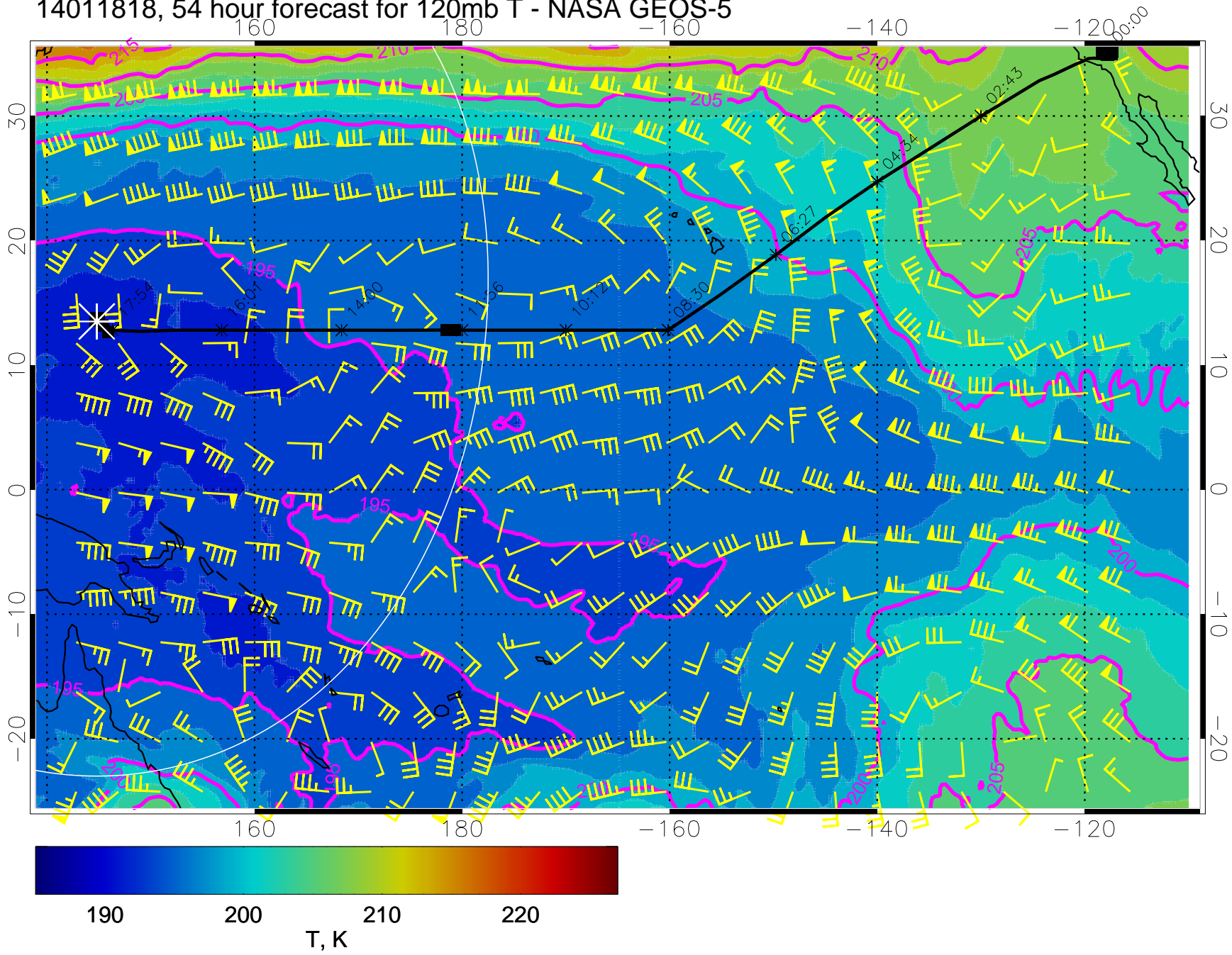
14011806, 42 hour forecast for 120mb T - NASA GEOS-5



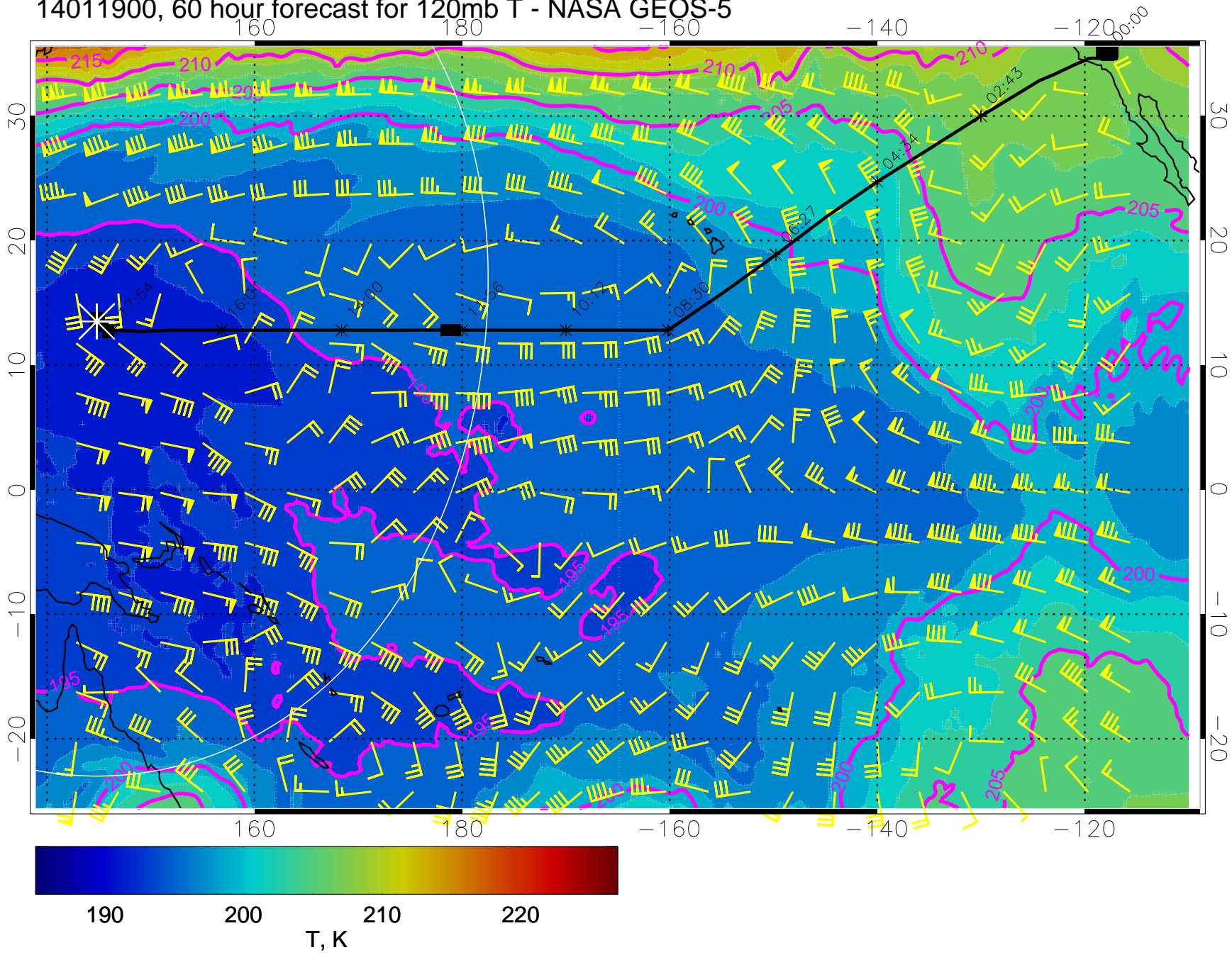
14011812, 48 hour forecast for 120mb T - NASA GEOS-5



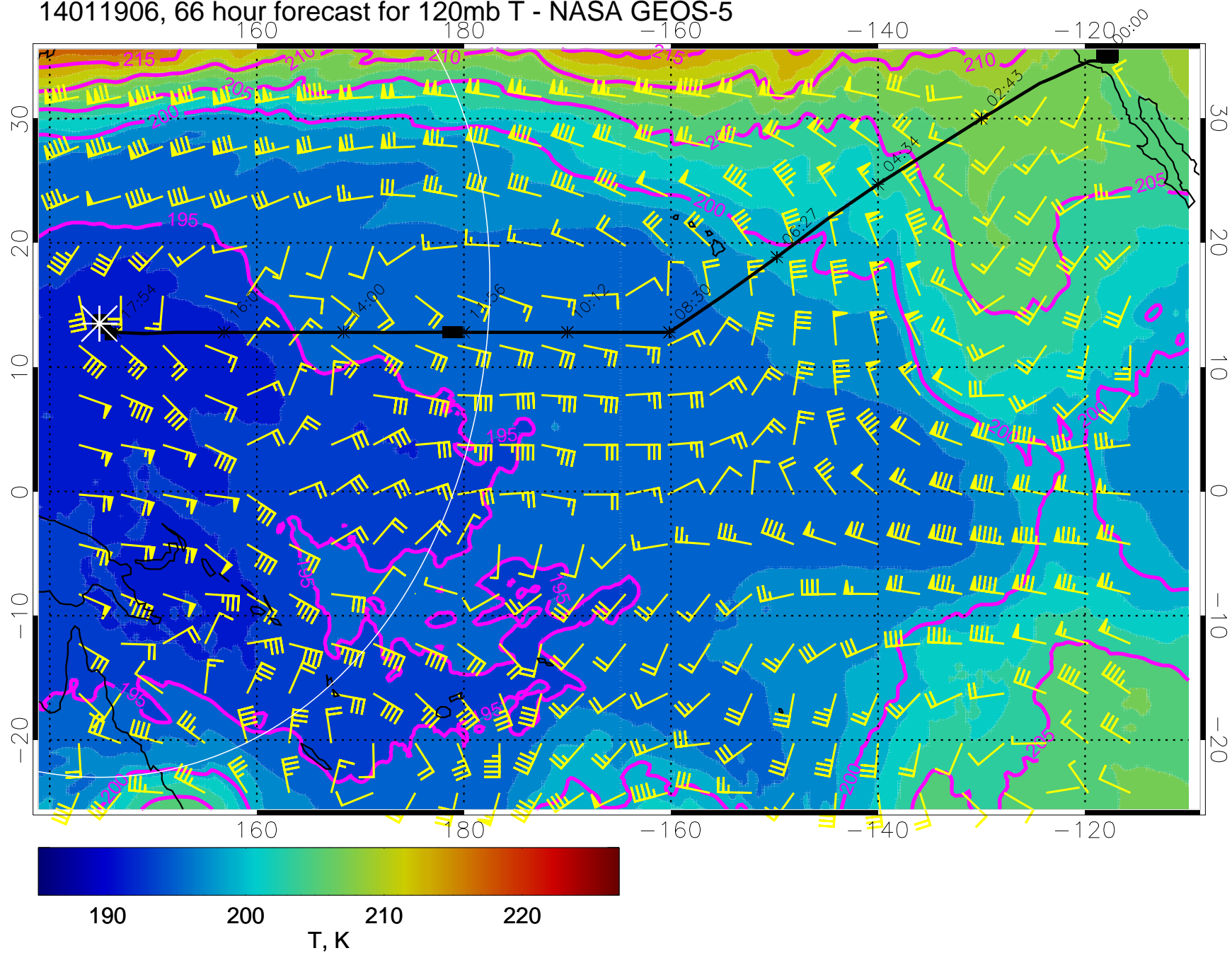
14011818, 54 hour forecast for 120mb T - NASA GEOS-5



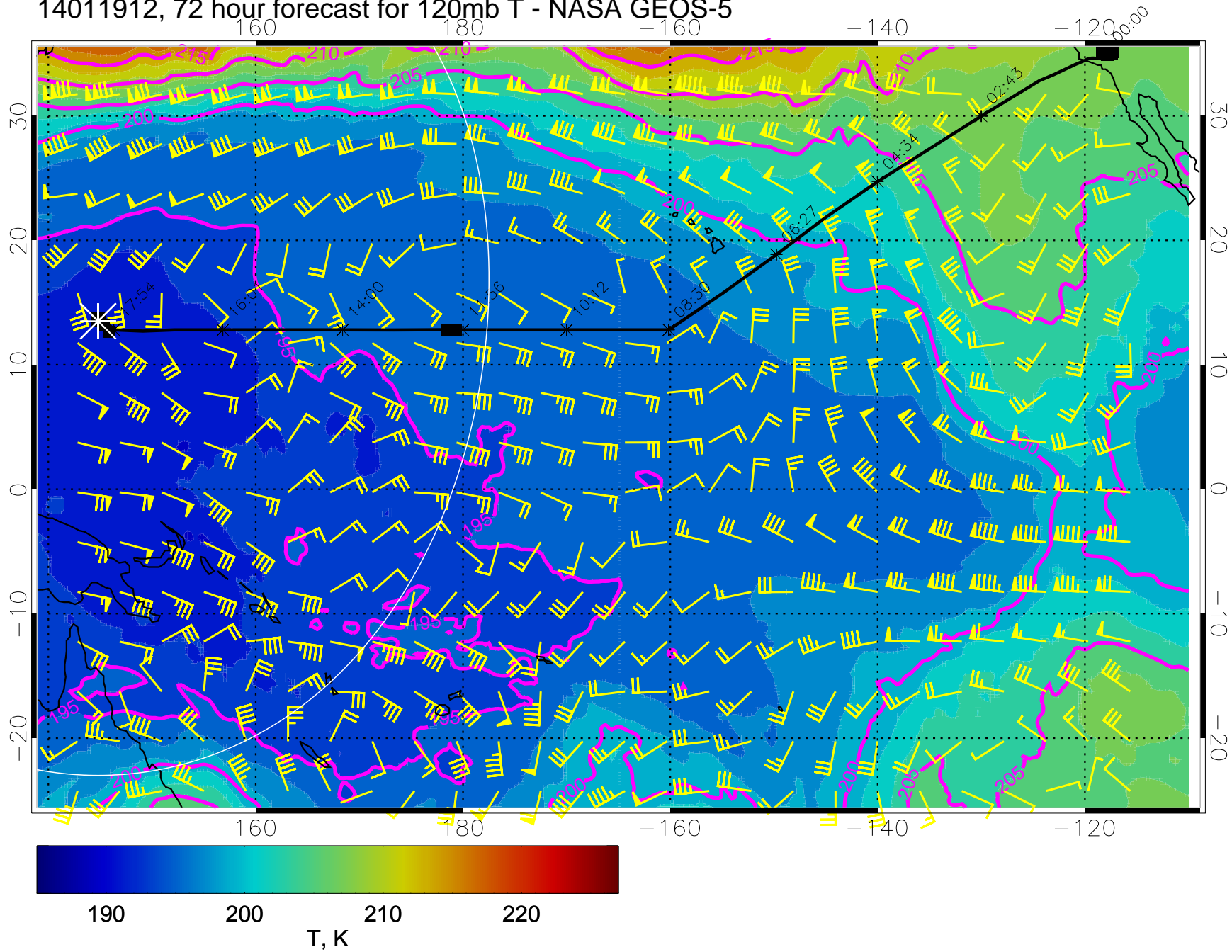
14011900, 60 hour forecast for 120mb T - NASA GEOS-5



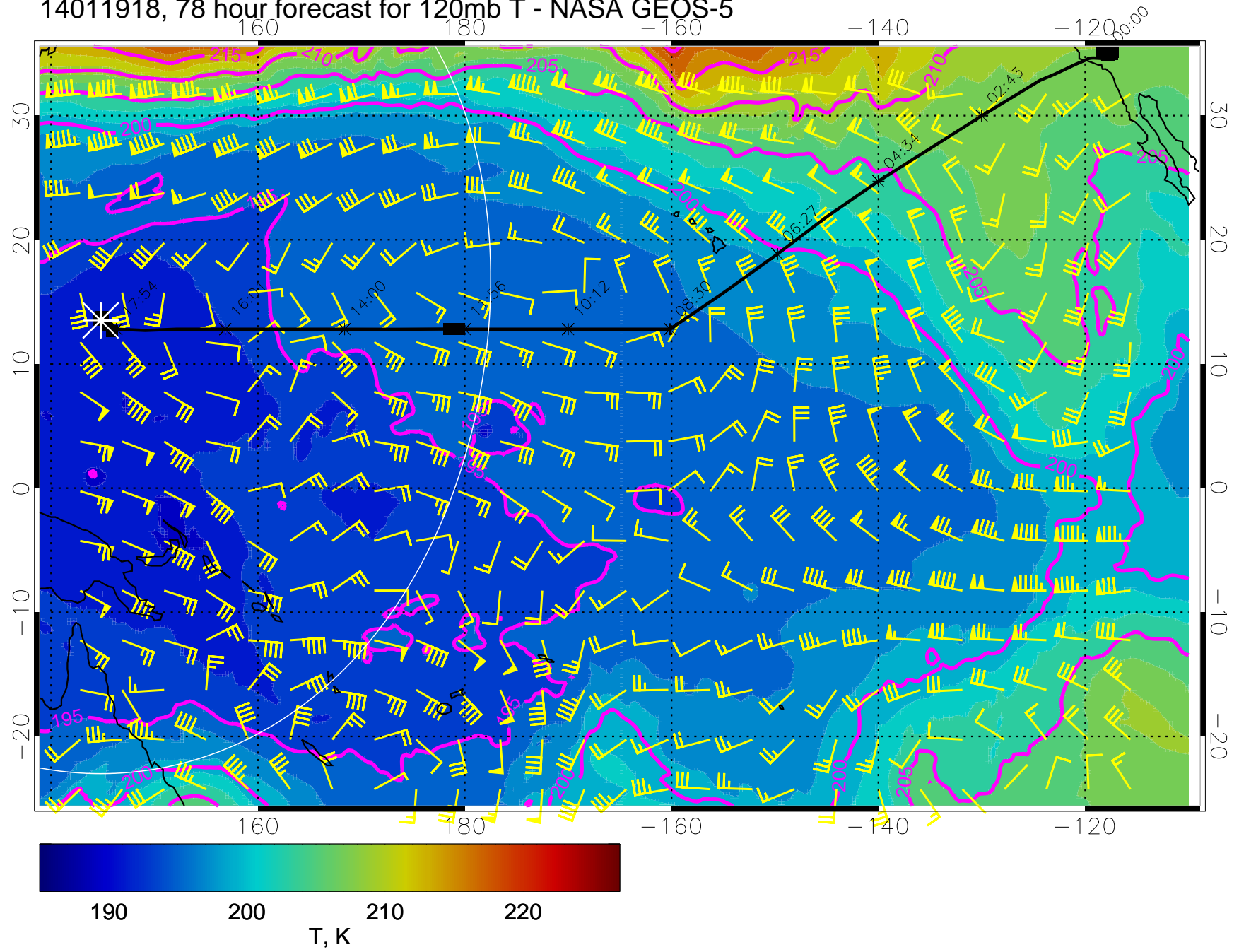
14011906, 66 hour forecast for 120mb T - NASA GEOS-5



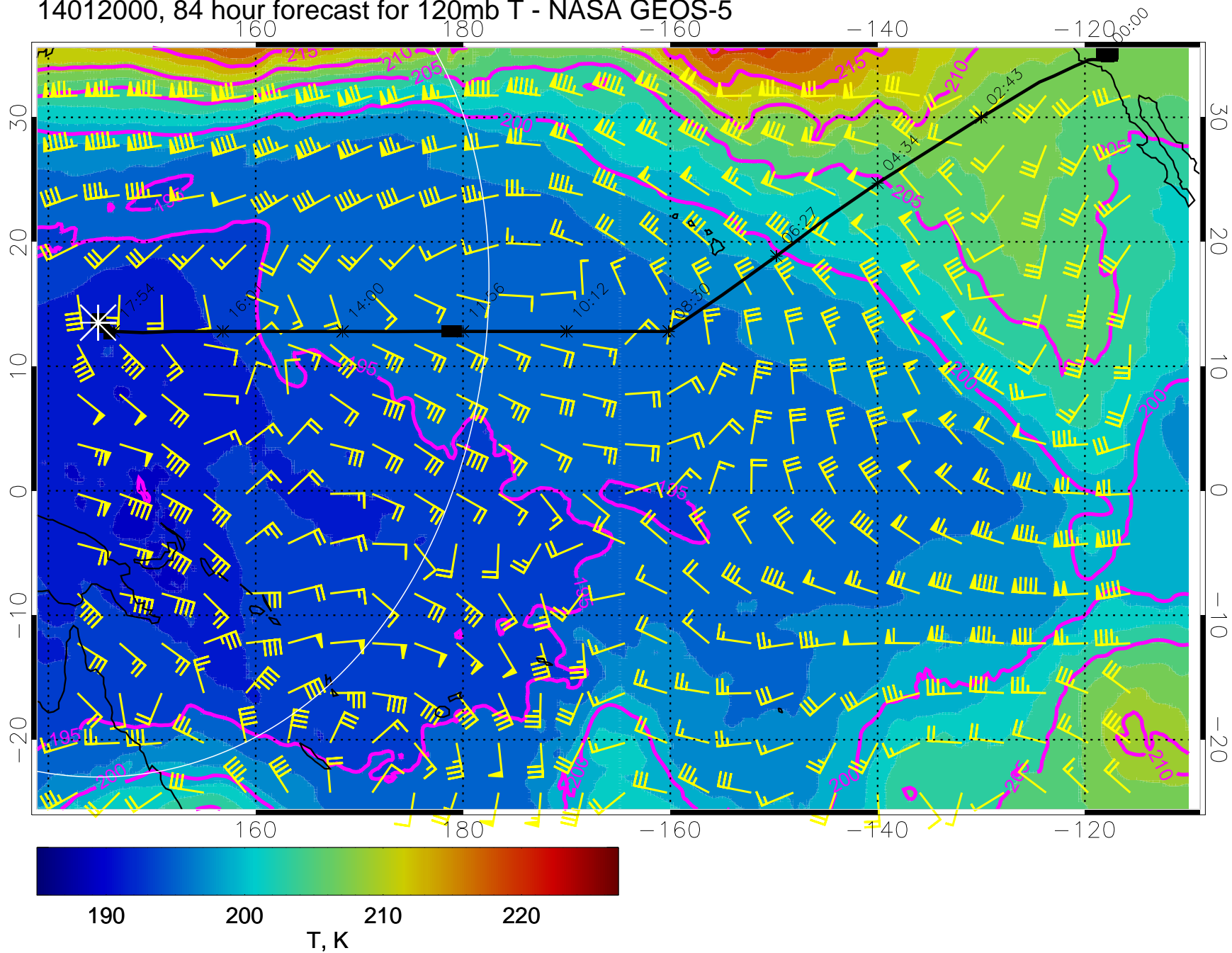
14011912, 72 hour forecast for 120mb T - NASA GEOS-5



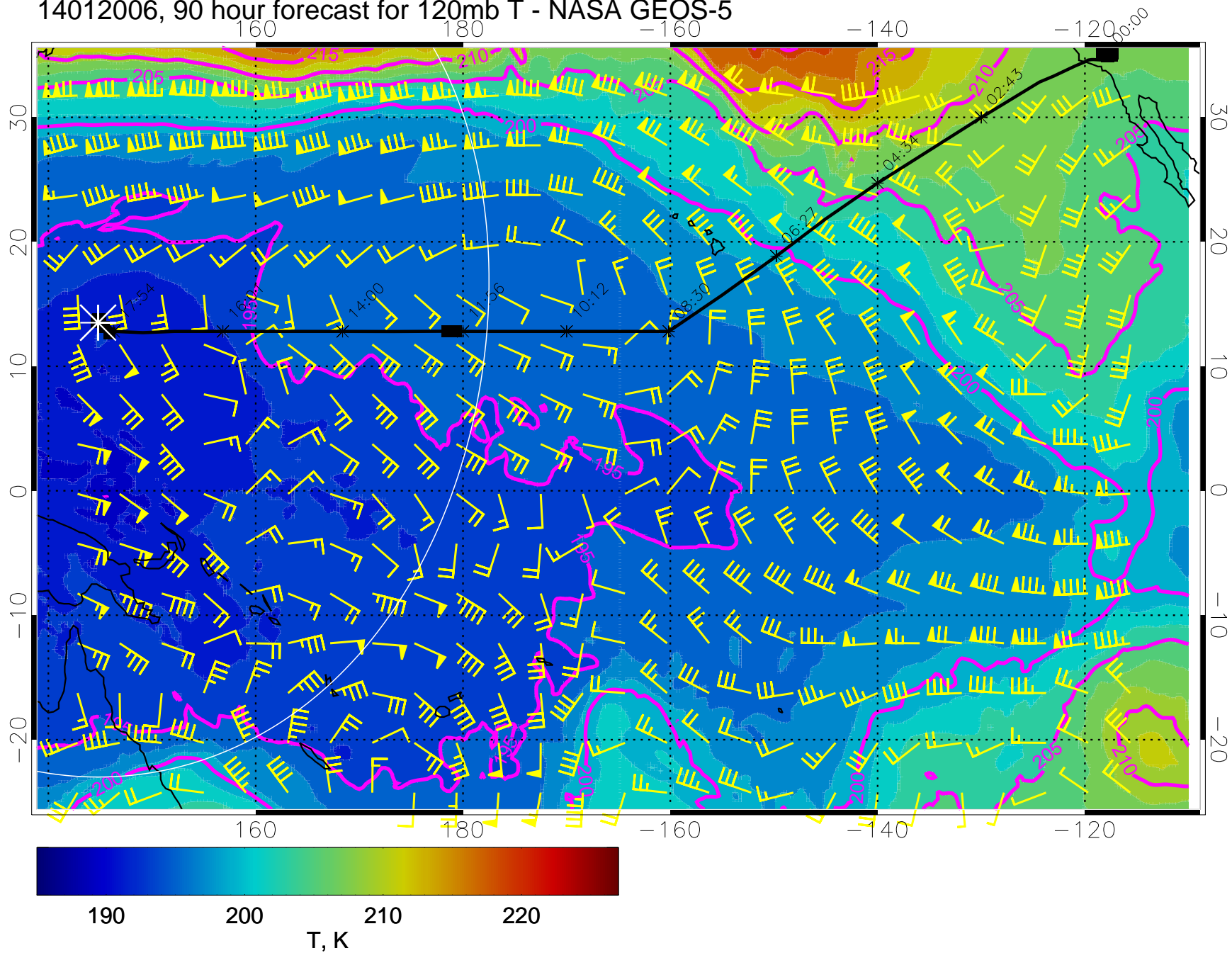
14011918, 78 hour forecast for 120mb T - NASA GEOS-5



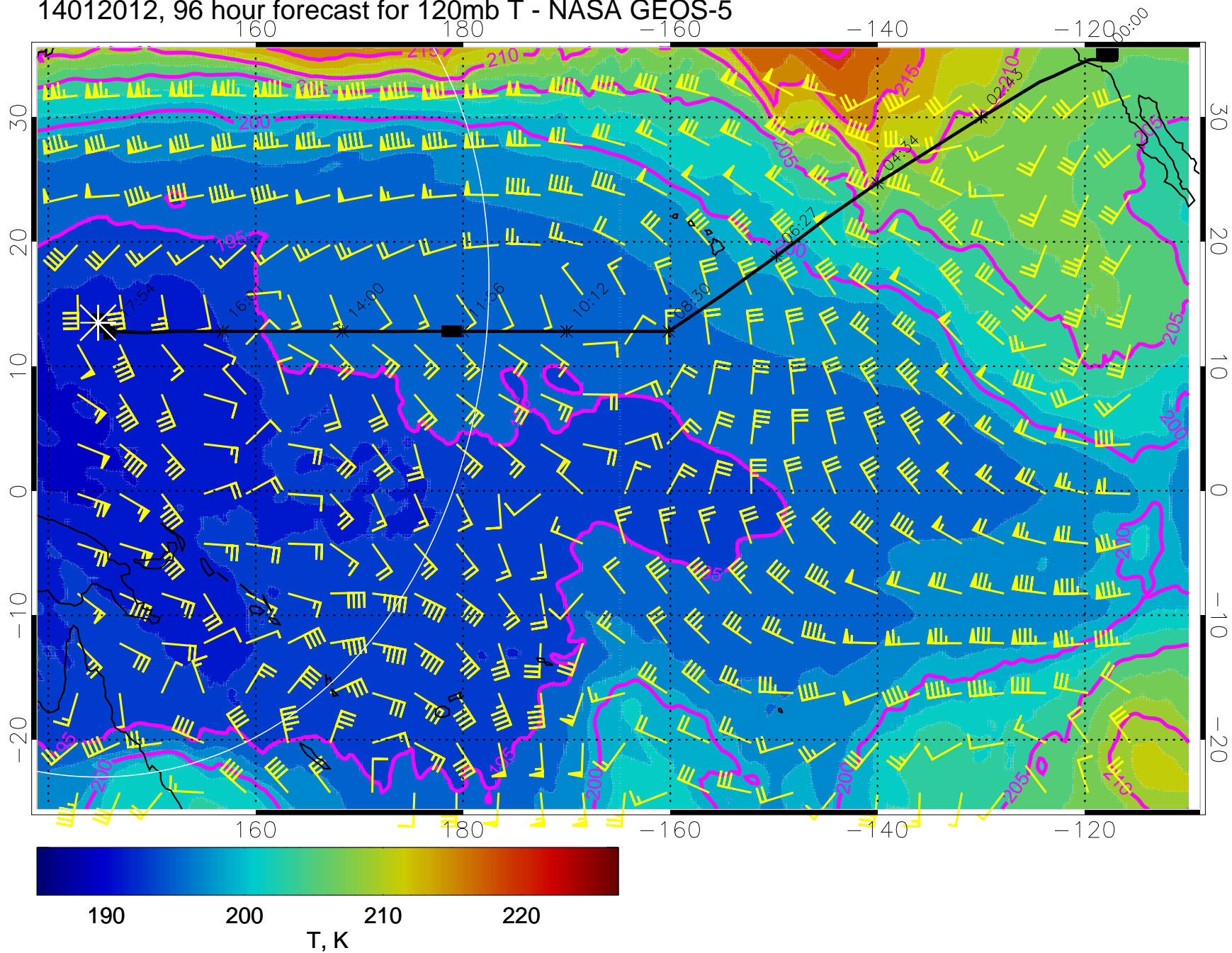
14012000, 84 hour forecast for 120mb T - NASA GEOS-5



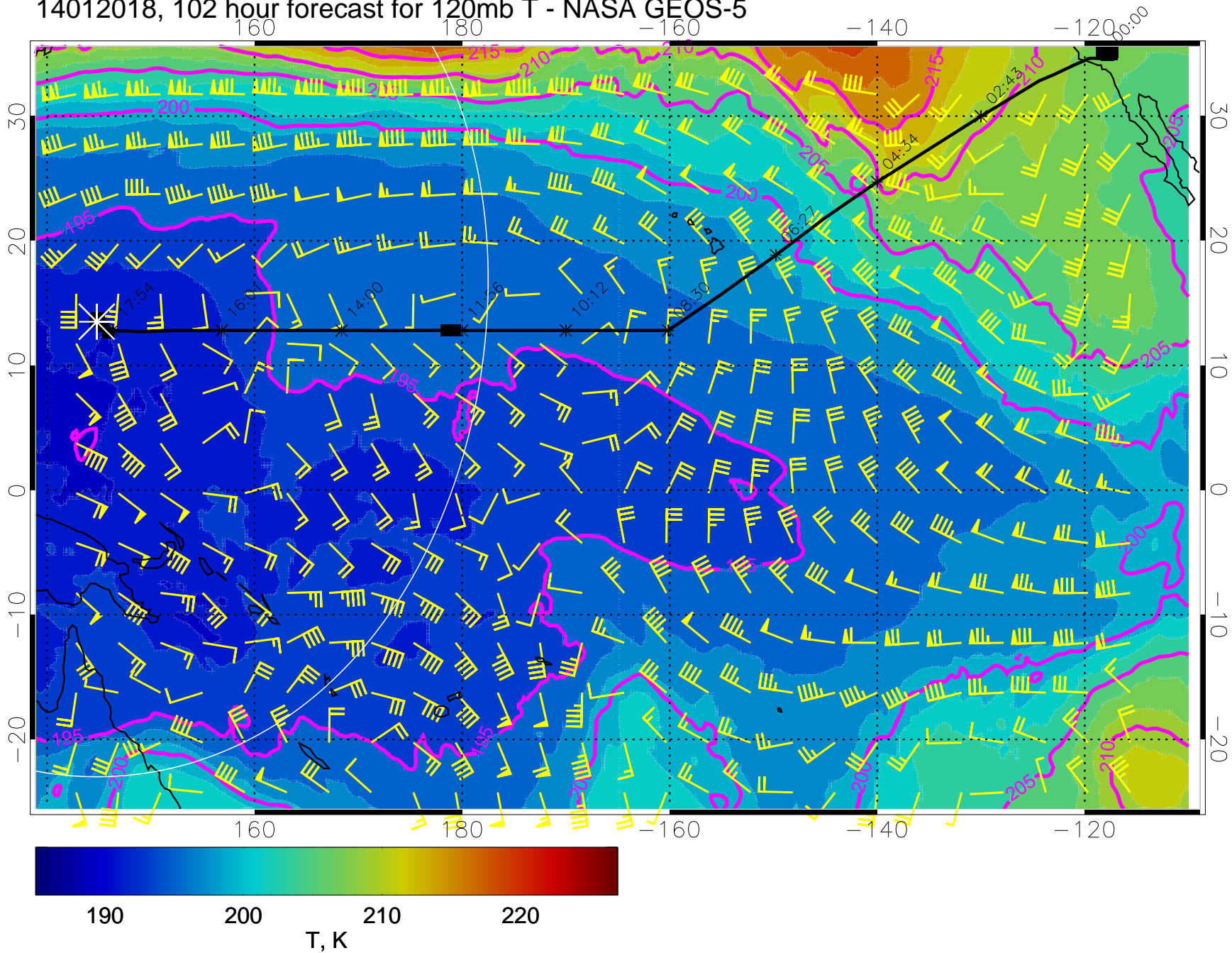
14012006, 90 hour forecast for 120mb T - NASA GEOS-5



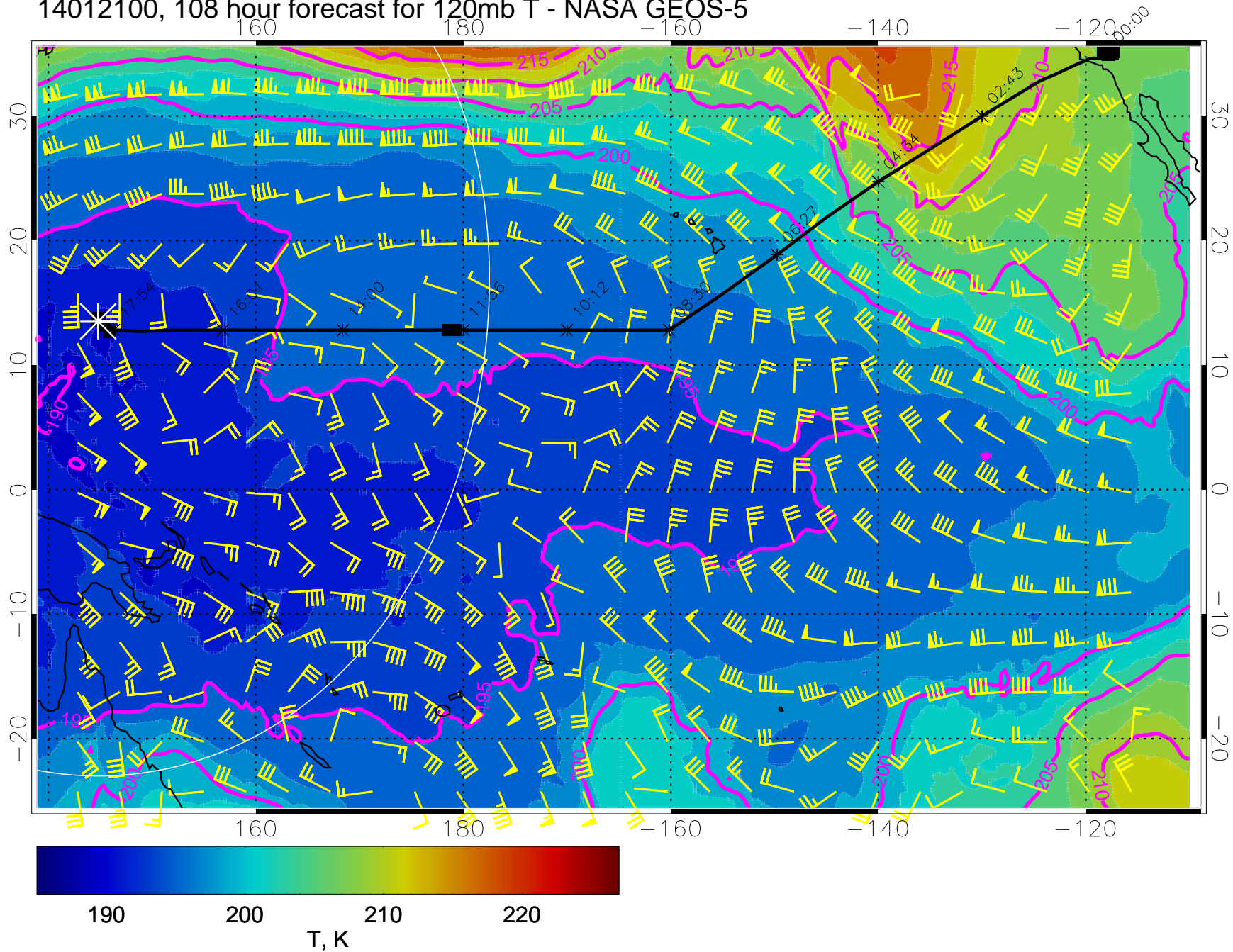
14012012, 96 hour forecast for 120mb T - NASA GEOS-5



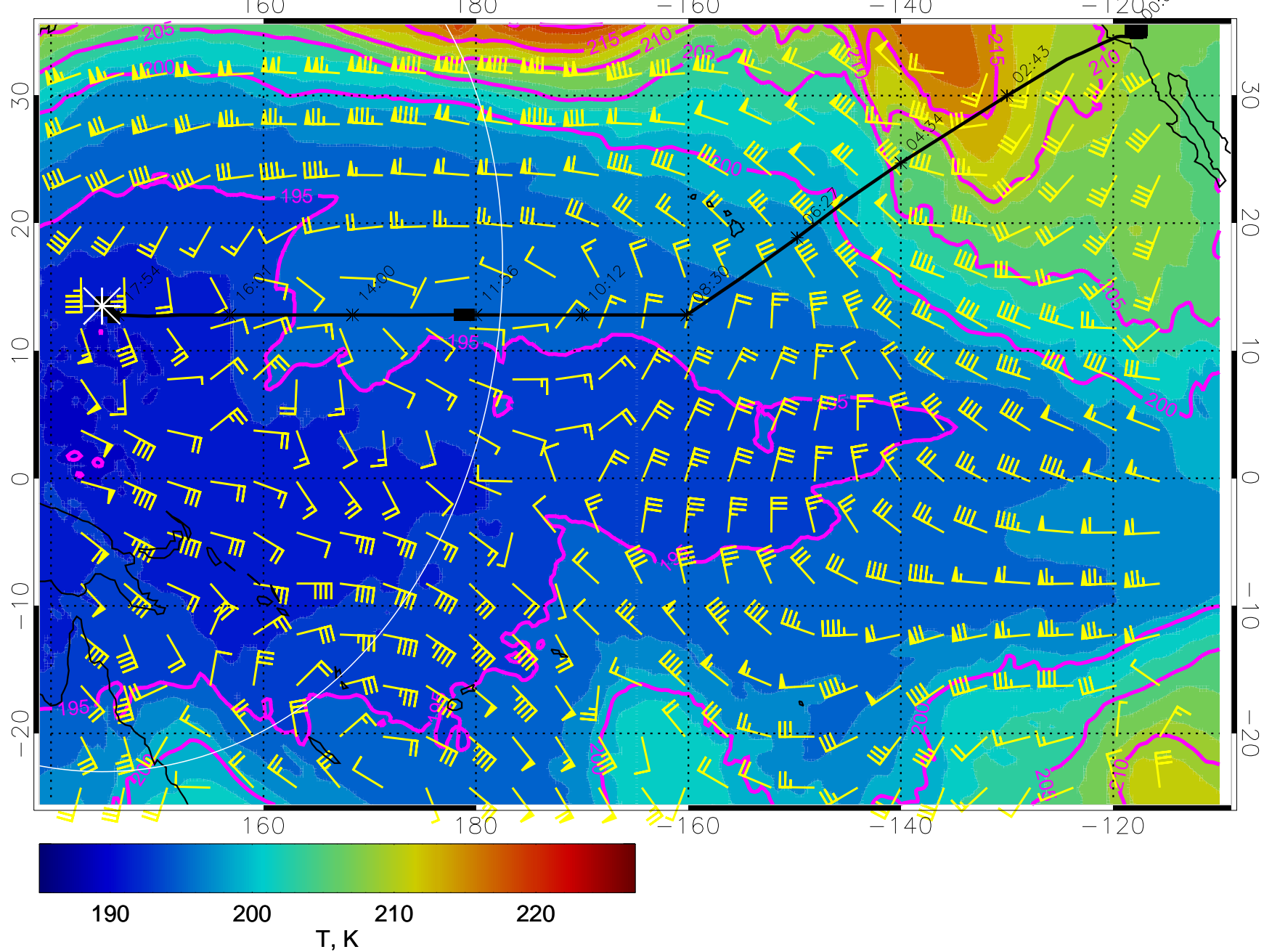
14012018, 102 hour forecast for 120mb T - NASA GEOS-5



14012100, 108 hour forecast for 120mb T - NASA GEOS-5



14012106, 114 hour forecast for 120mb T - NASA GEOS-5



14012112, 120 hour forecast for 120mb T - NASA GEOS-5

