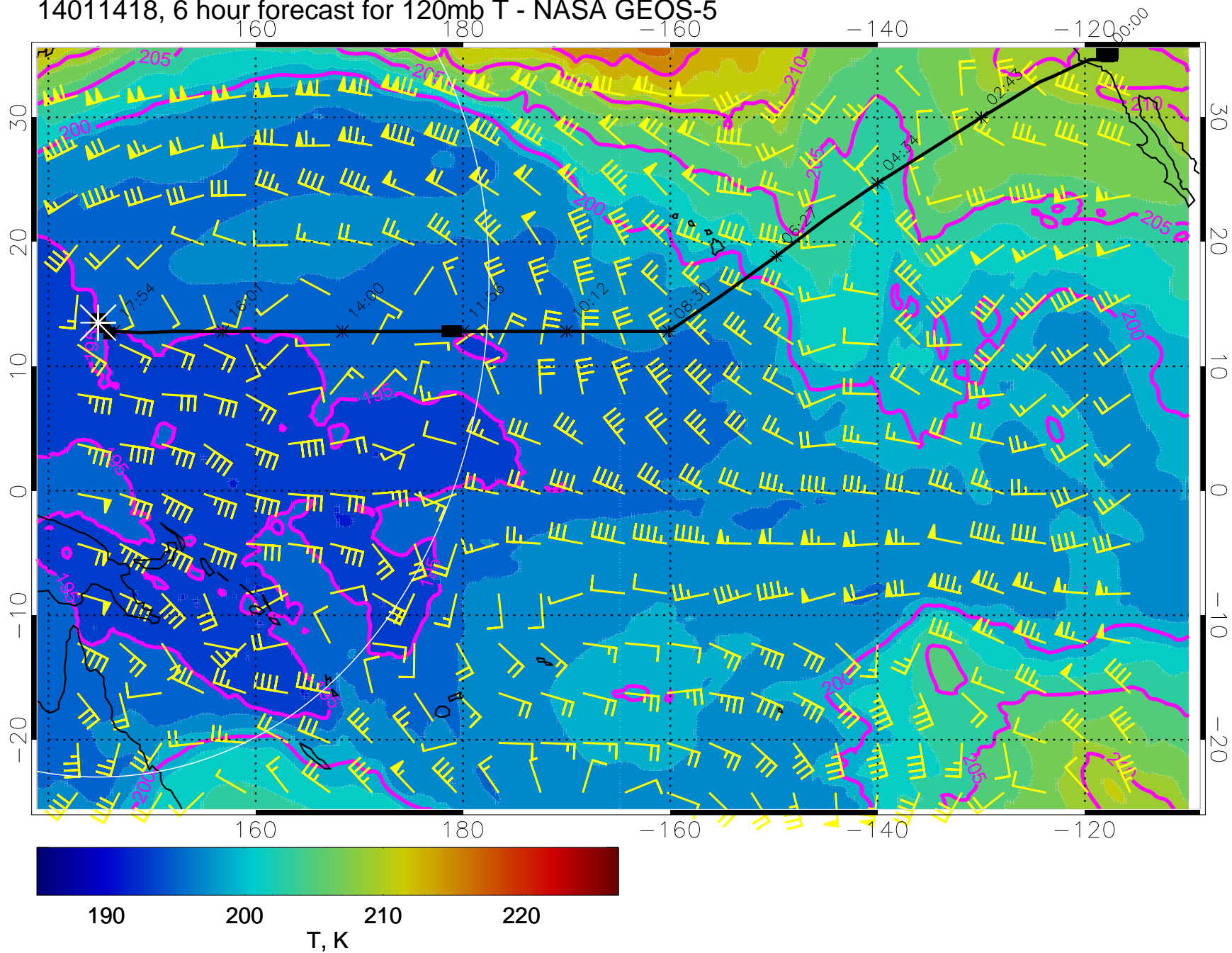
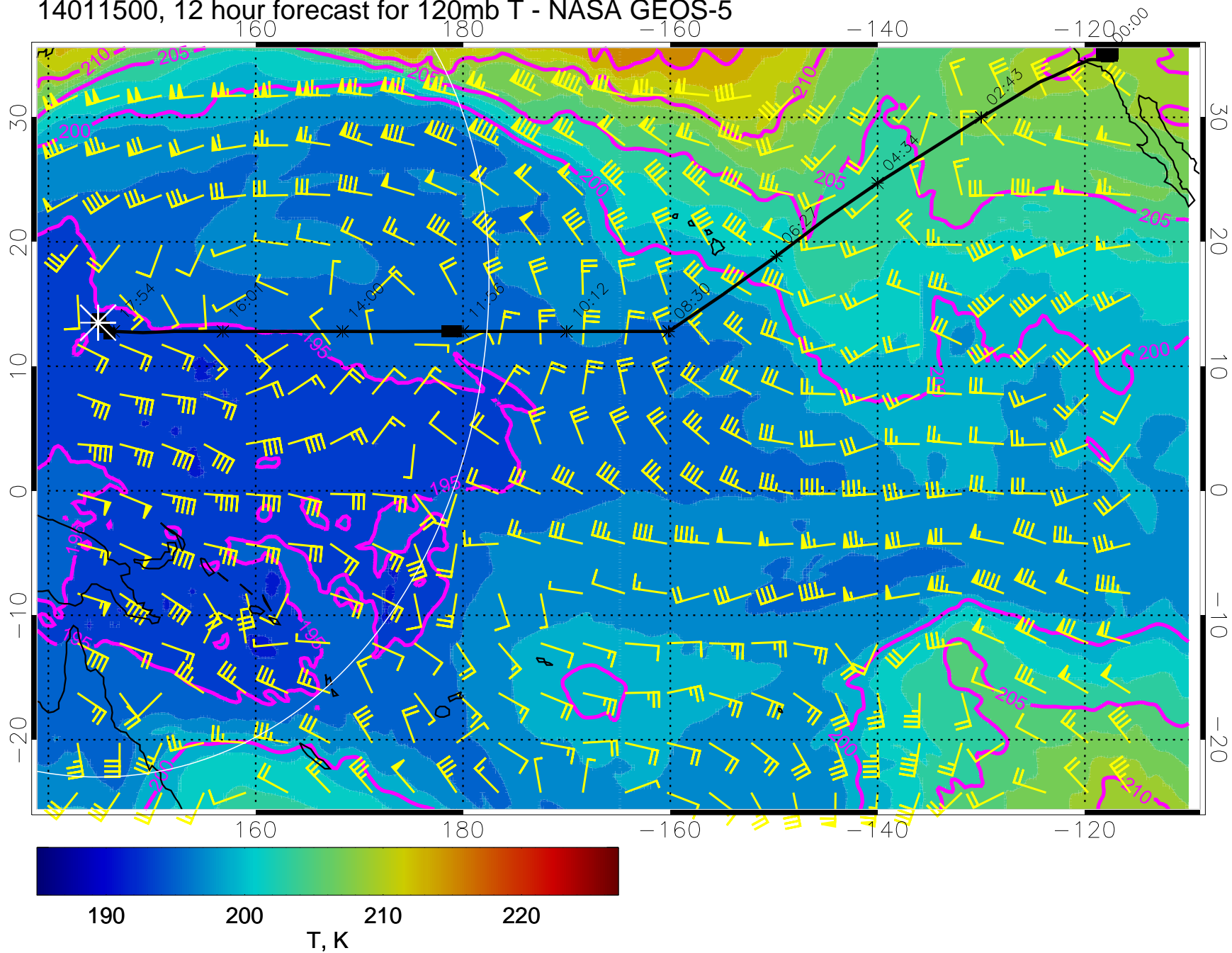


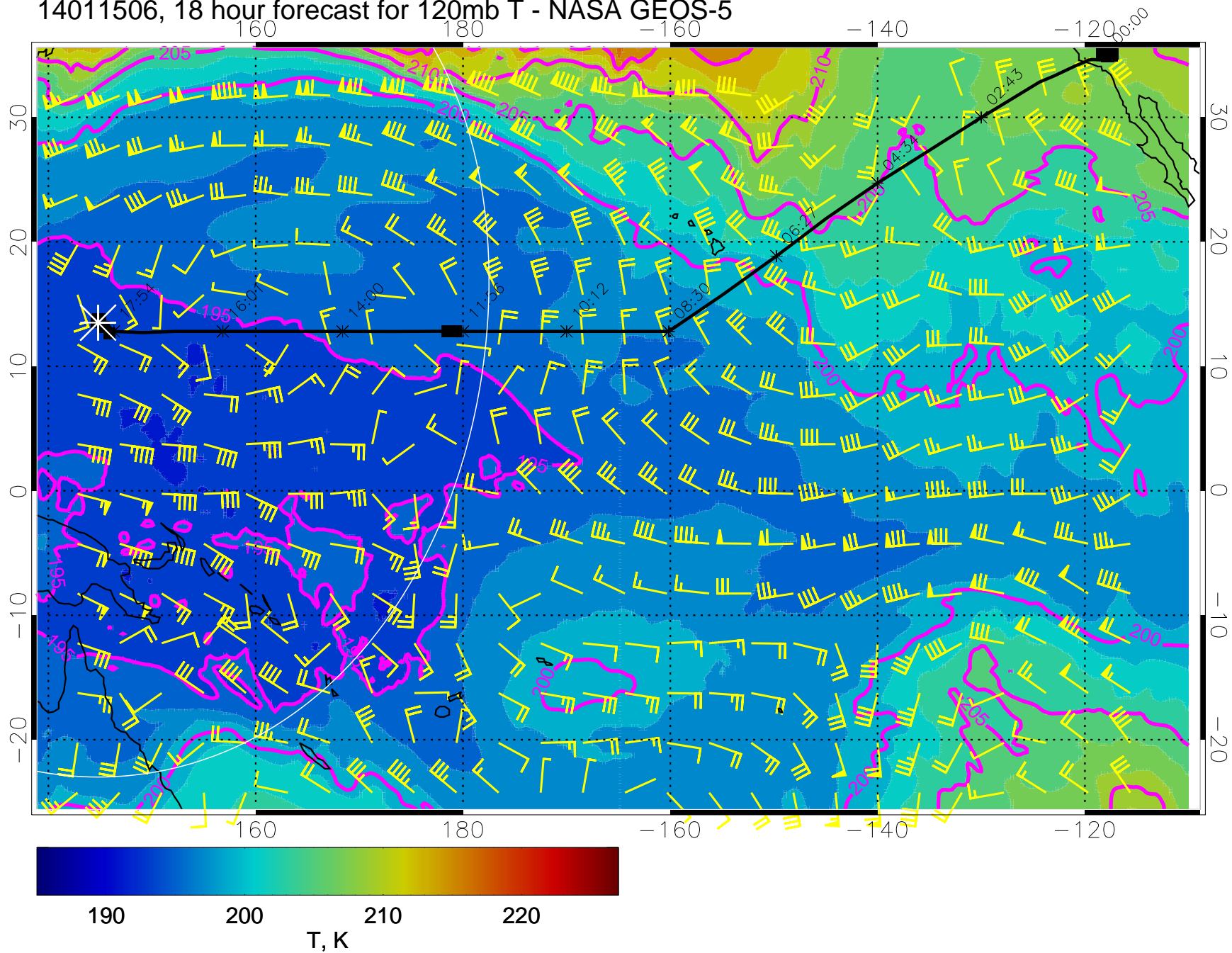
14011418, 6 hour forecast for 120mb T - NASA GEOS-5



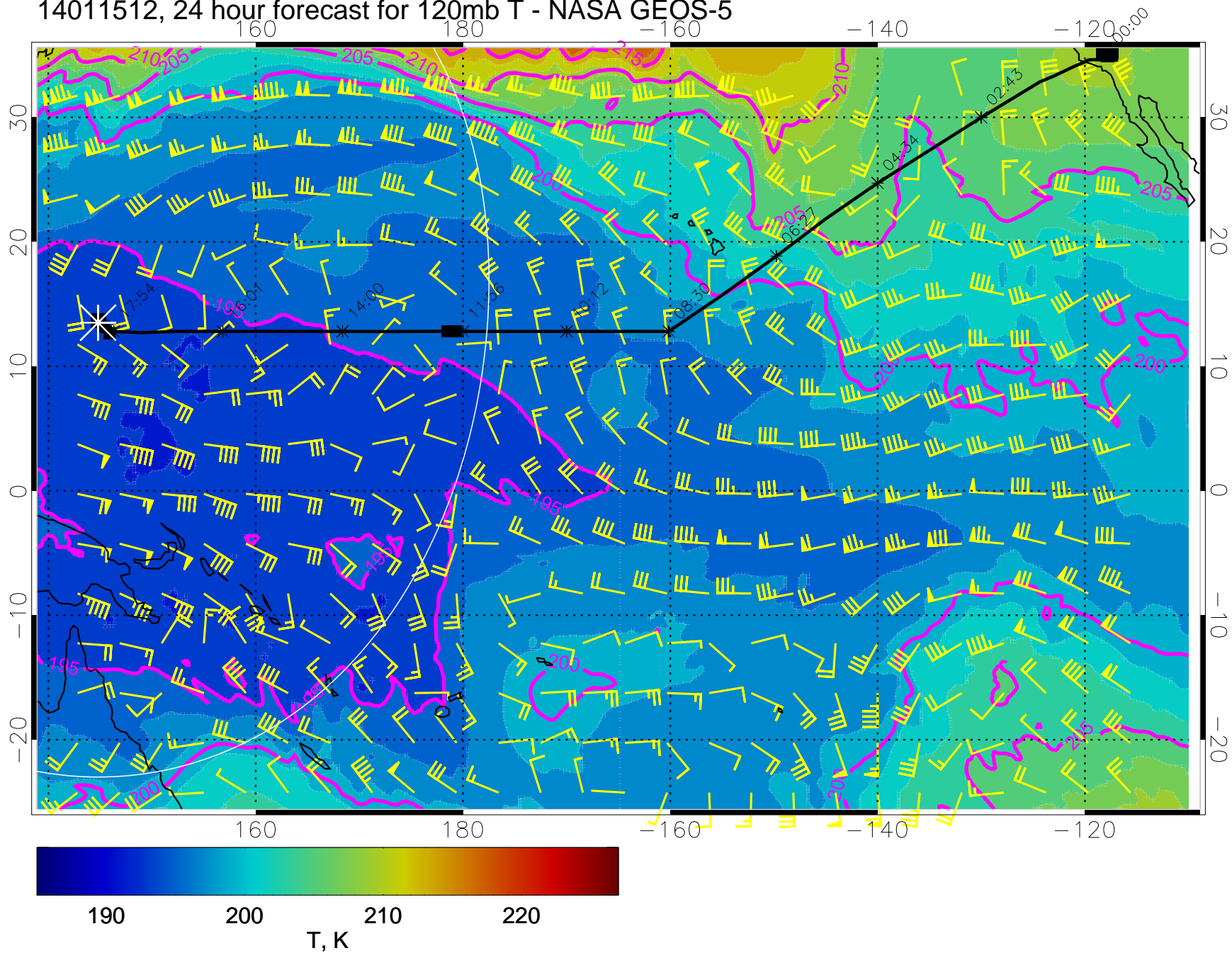
14011500, 12 hour forecast for 120mb T - NASA GEOS-5



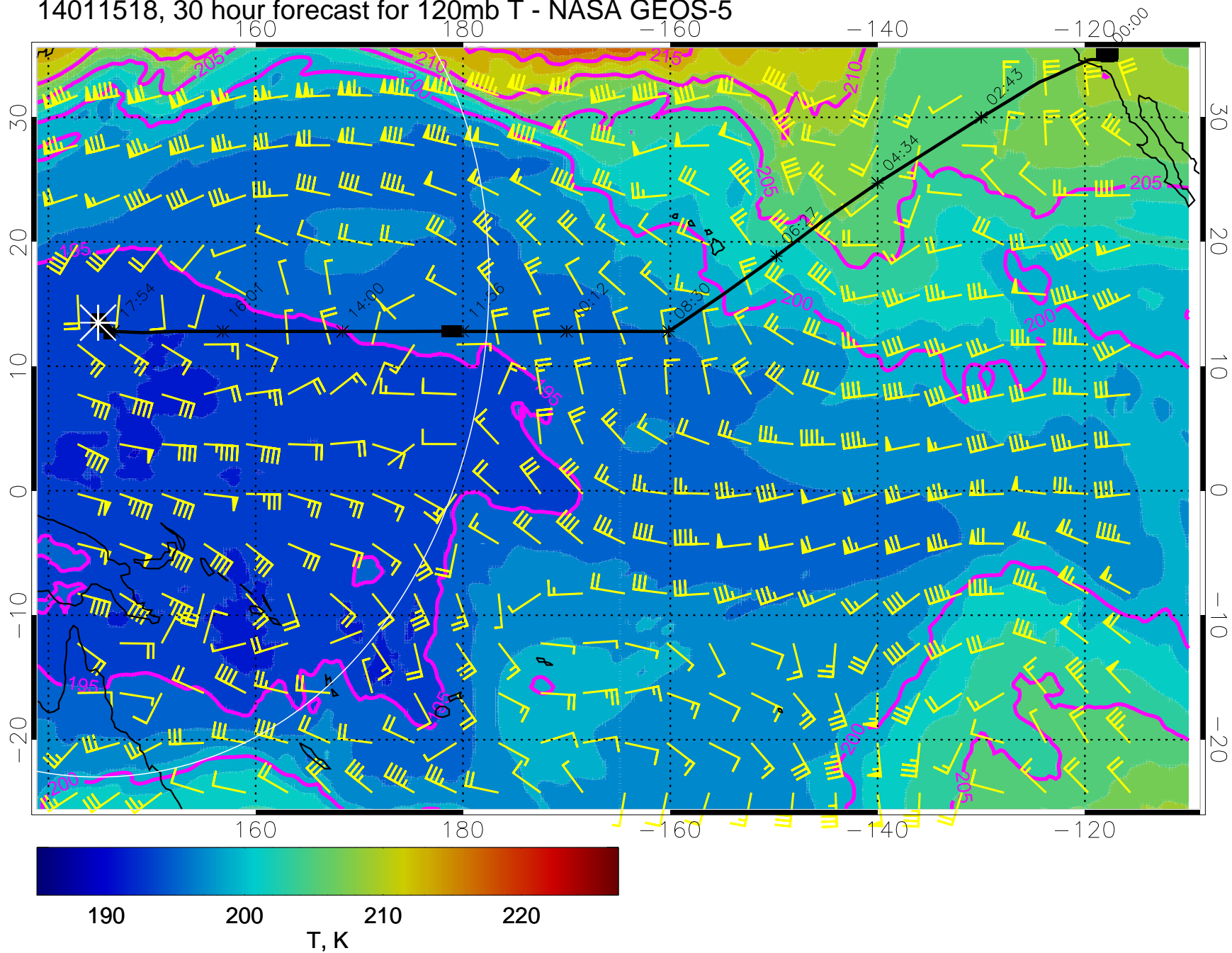
14011506, 18 hour forecast for 120mb T - NASA GEOS-5



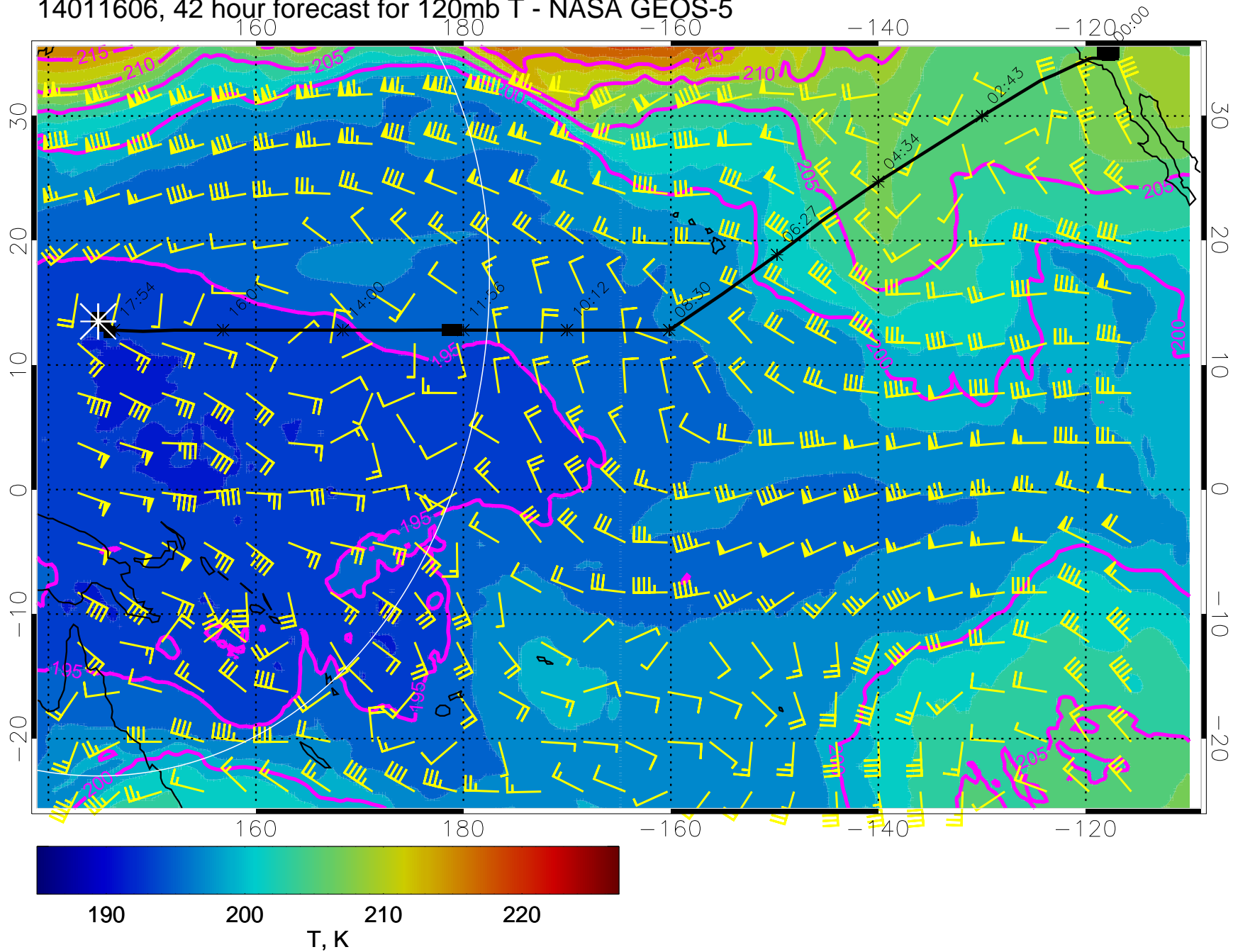
14011512, 24 hour forecast for 120mb T - NASA GEOS-5



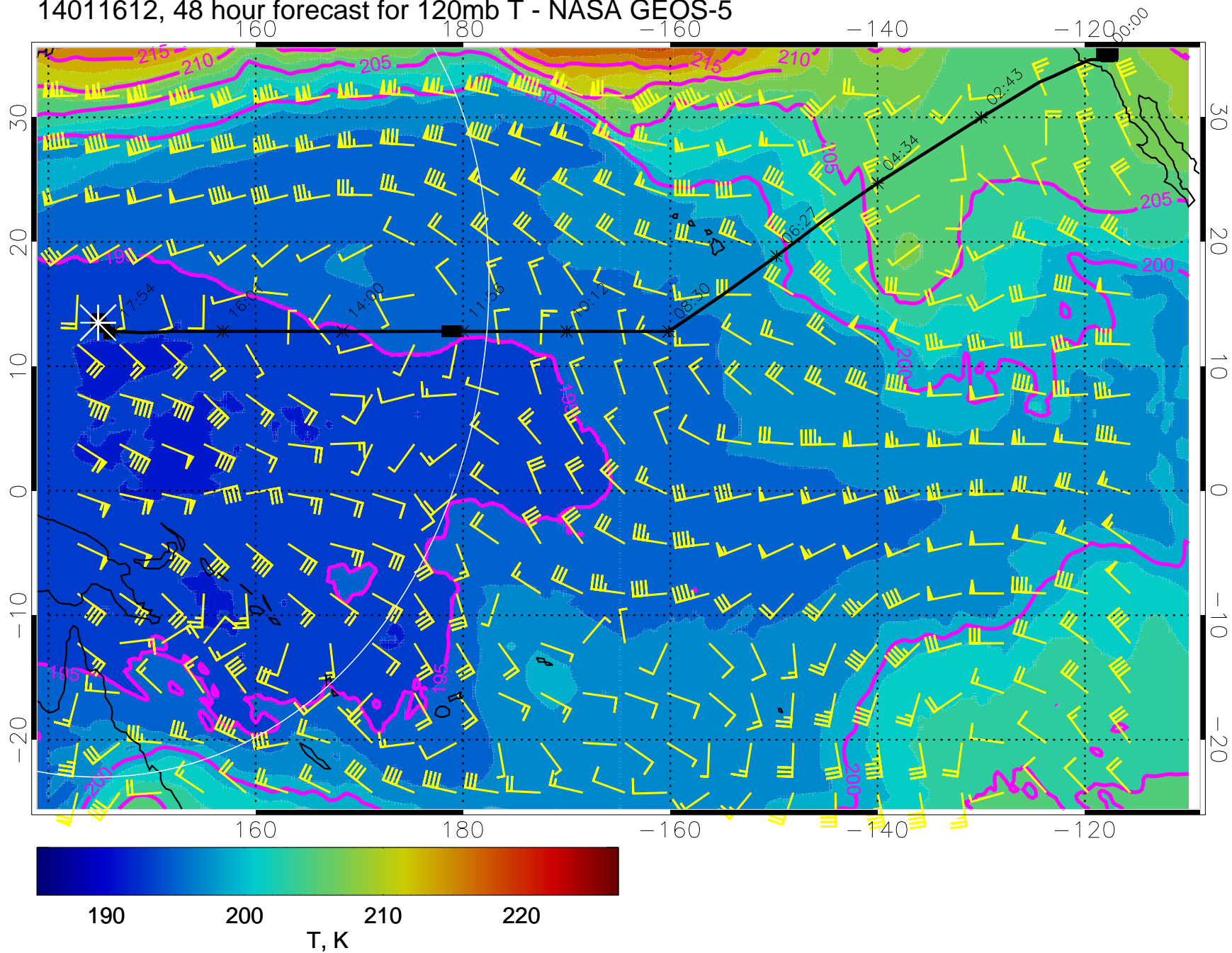
14011518, 30 hour forecast for 120mb T - NASA GEOS-5



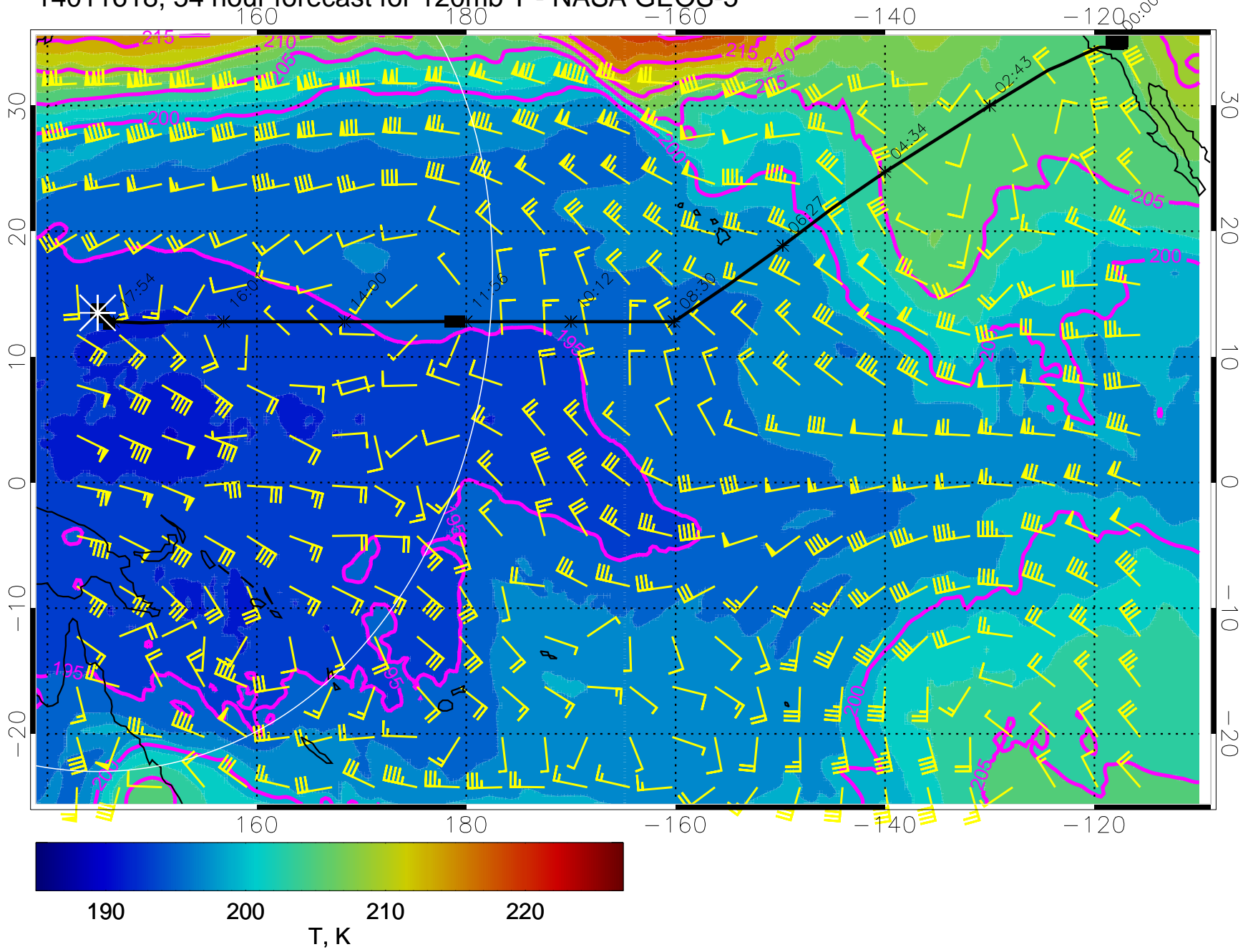
14011606, 42 hour forecast for 120mb T - NASA GEOS-5



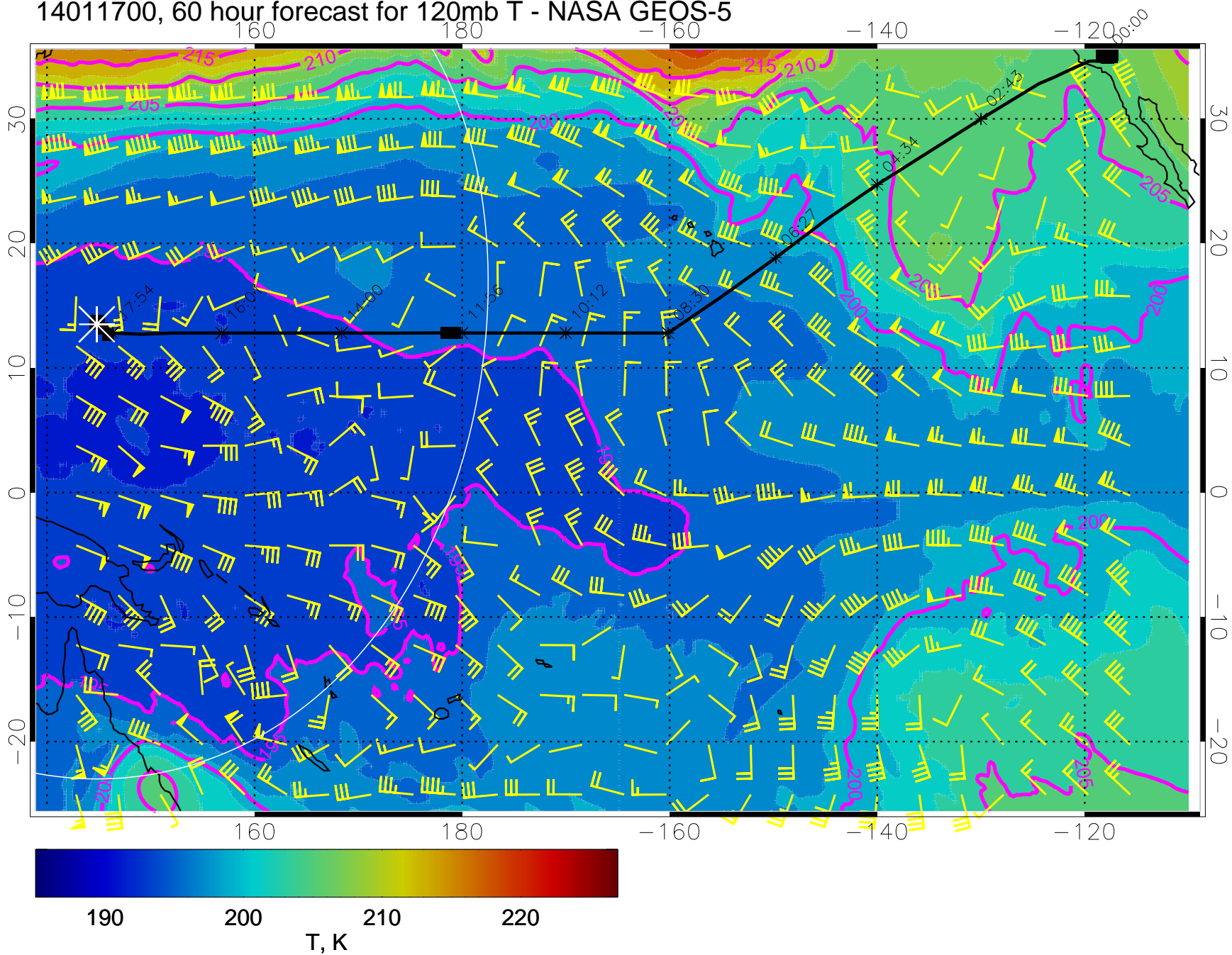
14011612, 48 hour forecast for 120mb T - NASA GEOS-5



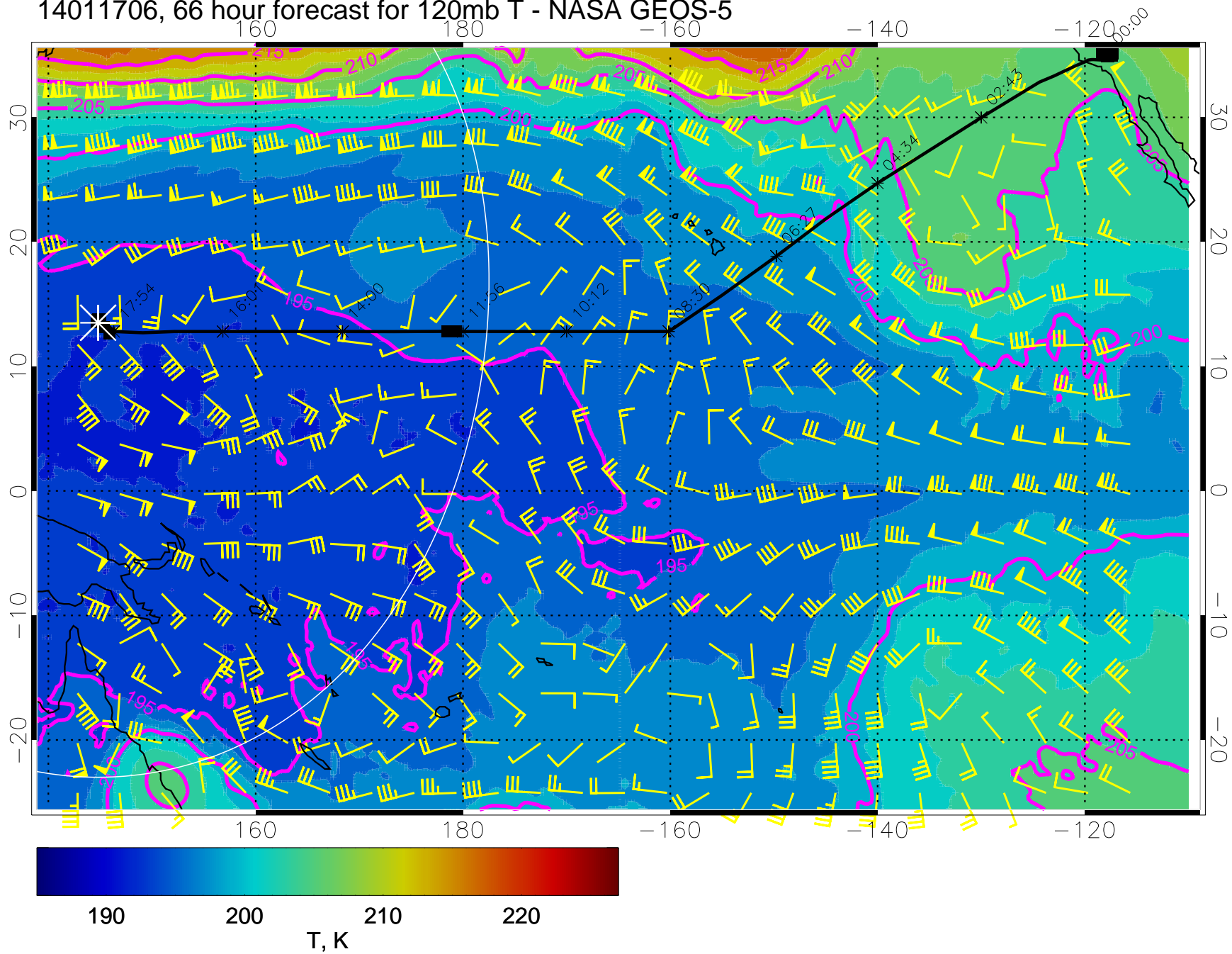
14011618, 54 hour forecast for 120mb T - NASA GEOS-5



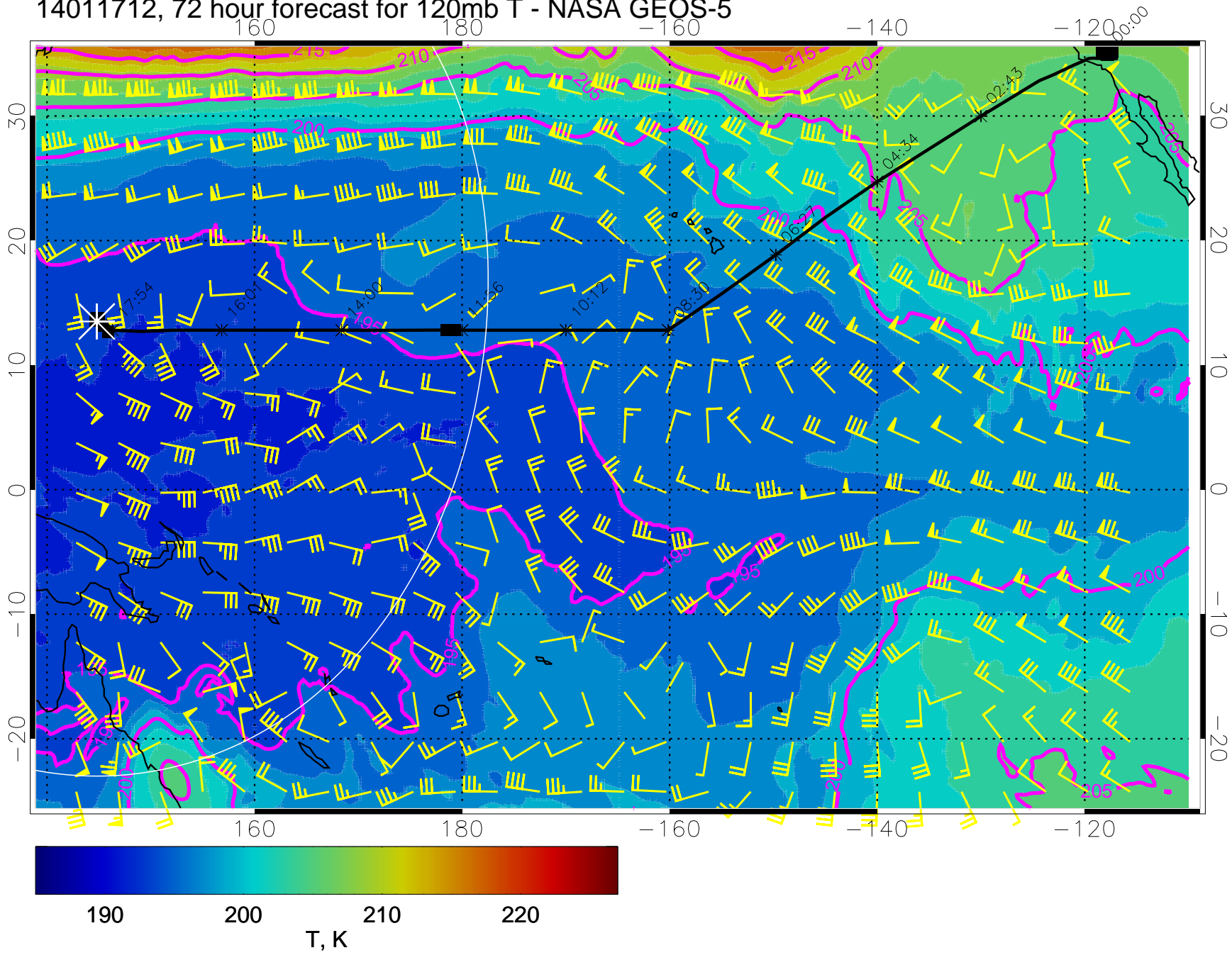
14011700, 60 hour forecast for 120mb T - NASA GEOS-5



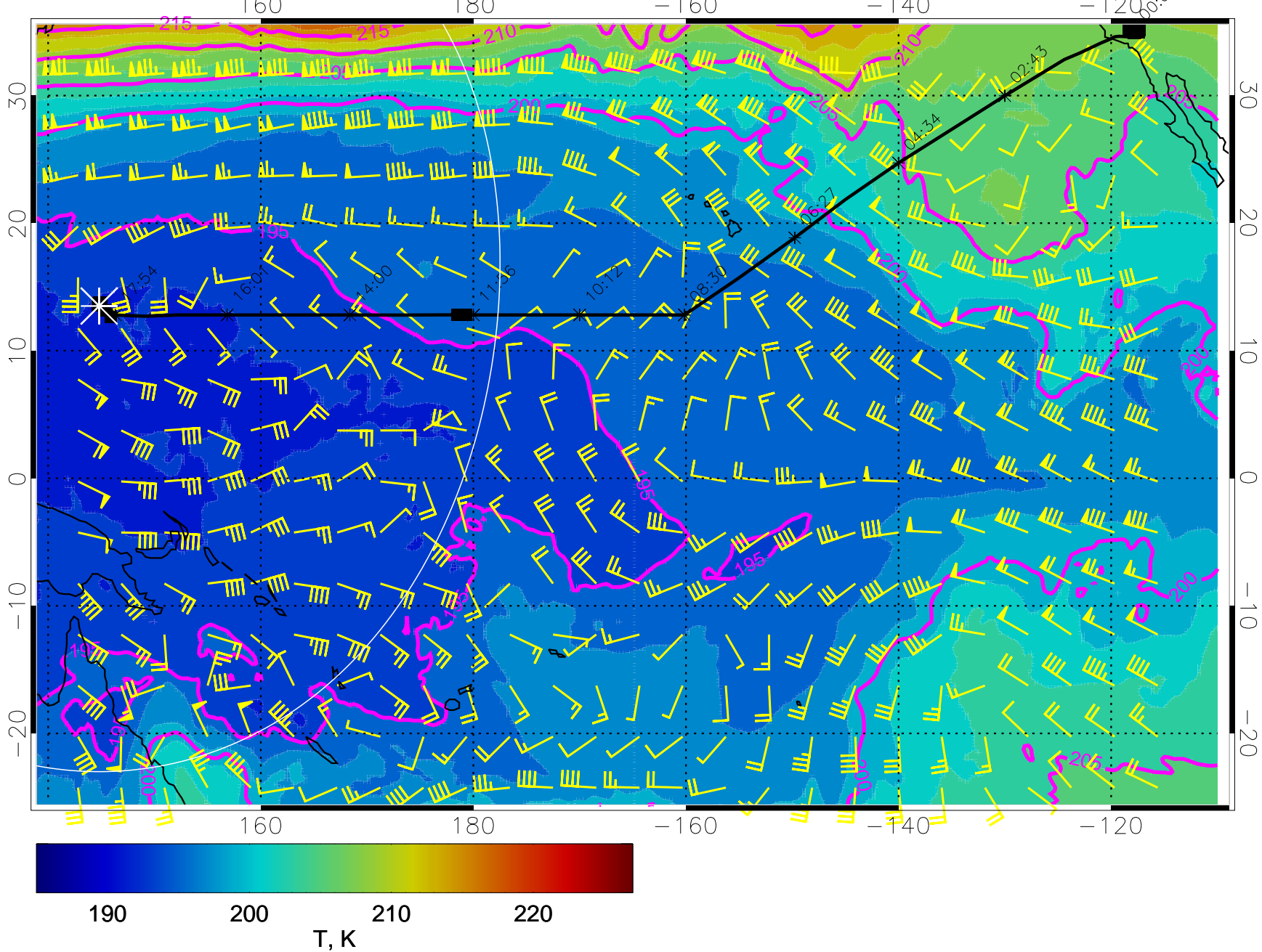
14011706, 66 hour forecast for 120mb T - NASA GEOS-5



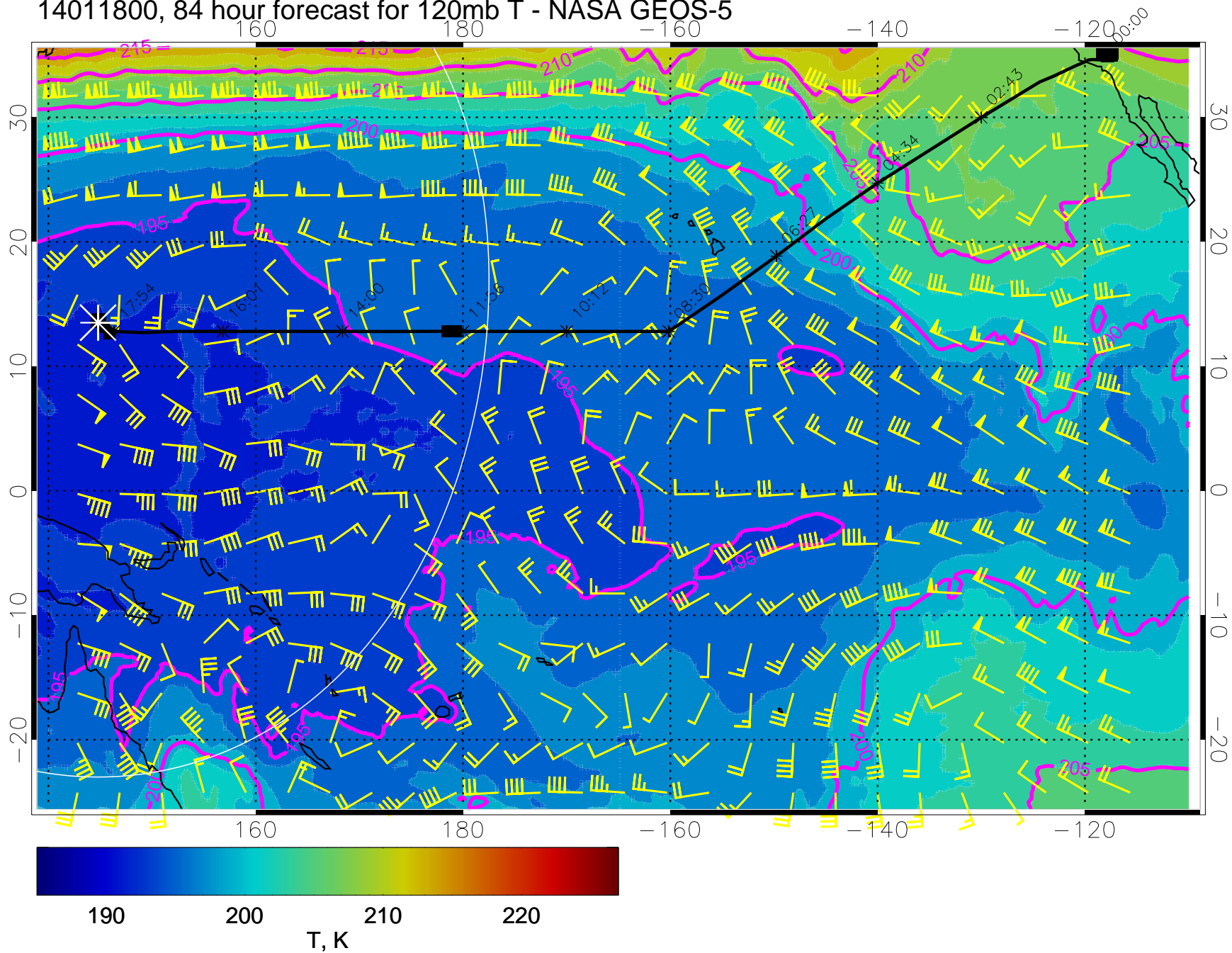
14011712, 72 hour forecast for 120mb T - NASA GEOS-5



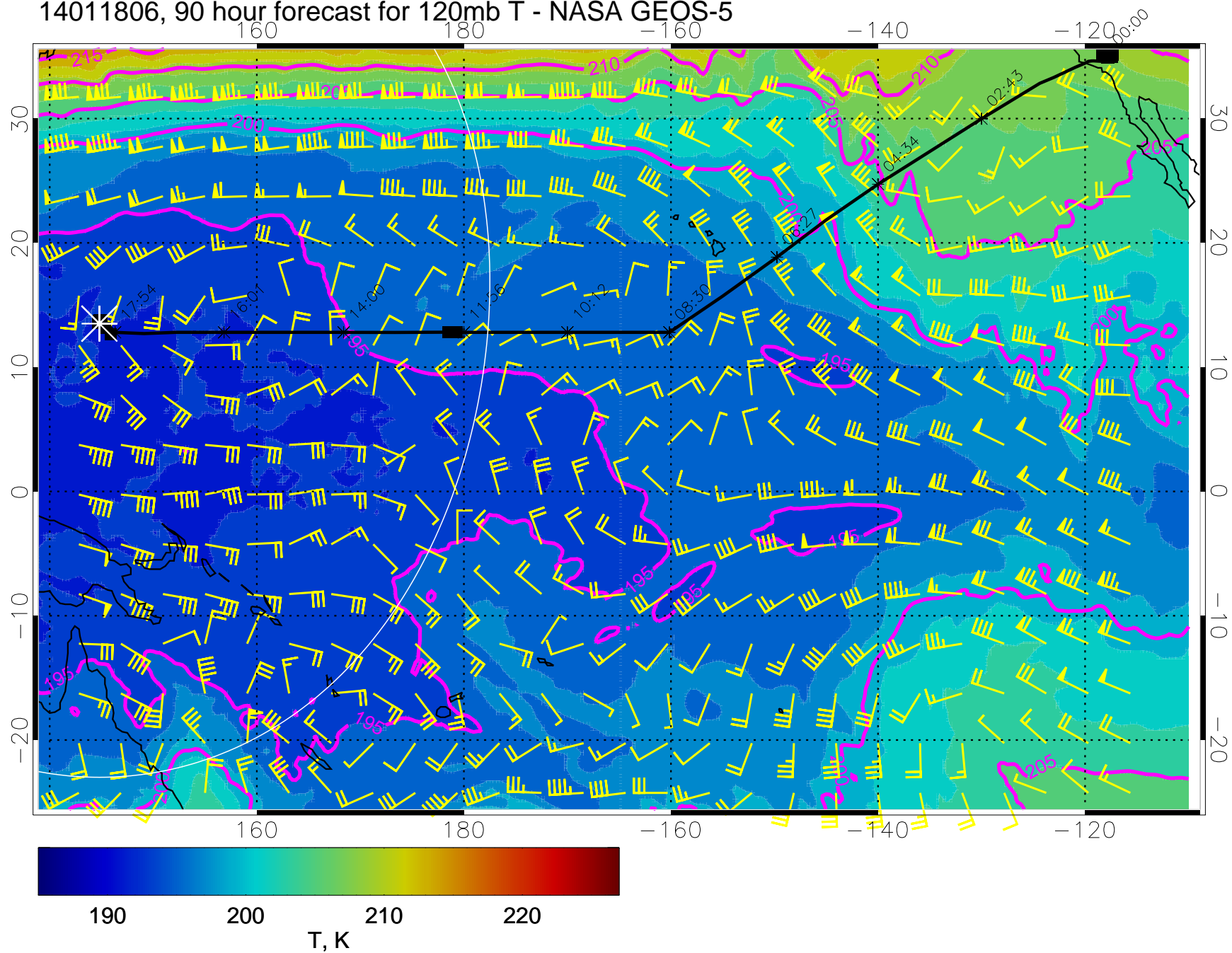
14011718, 78 hour forecast for 120mb T - NASA GEOS-5



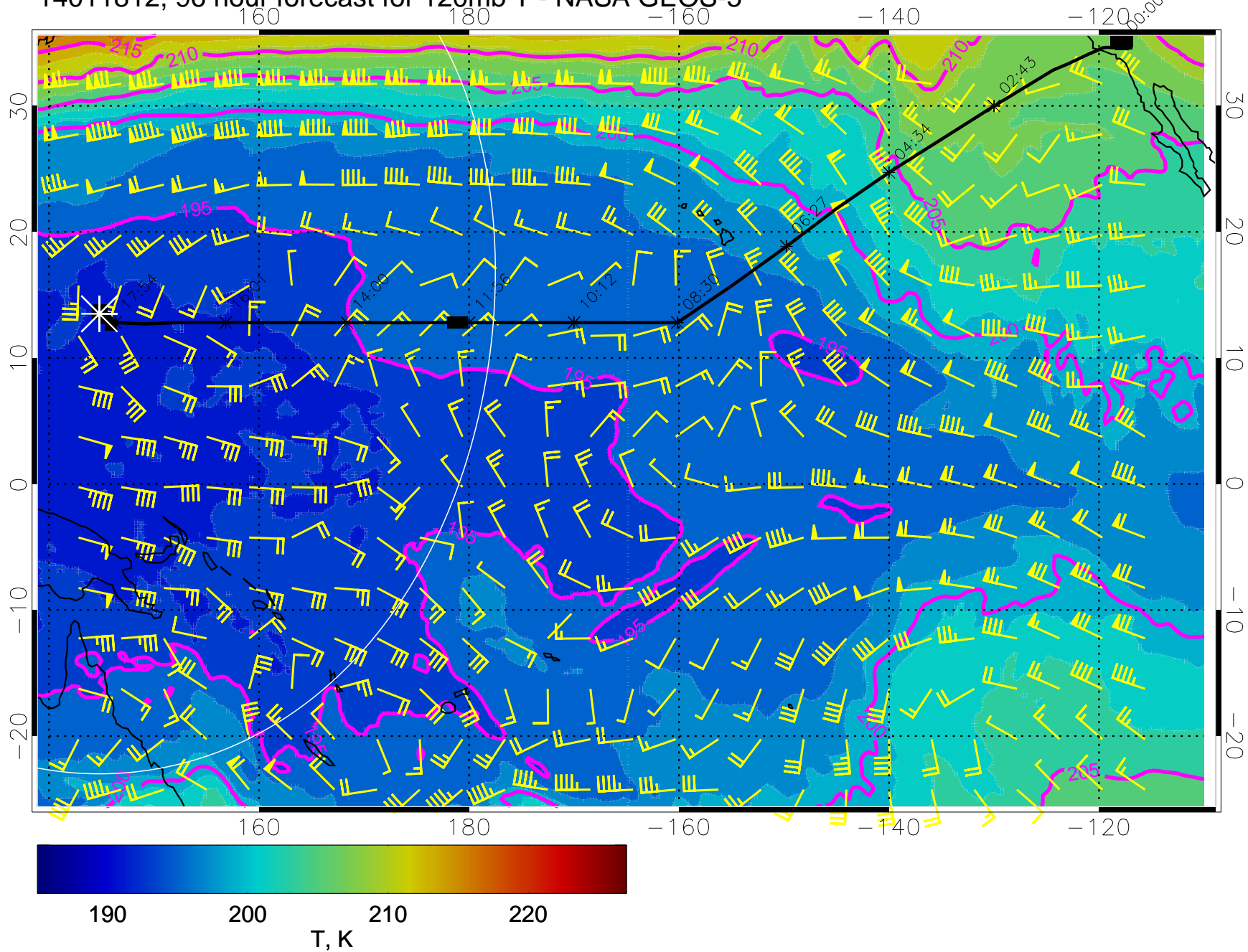
14011800, 84 hour forecast for 120mb T - NASA GEOS-5



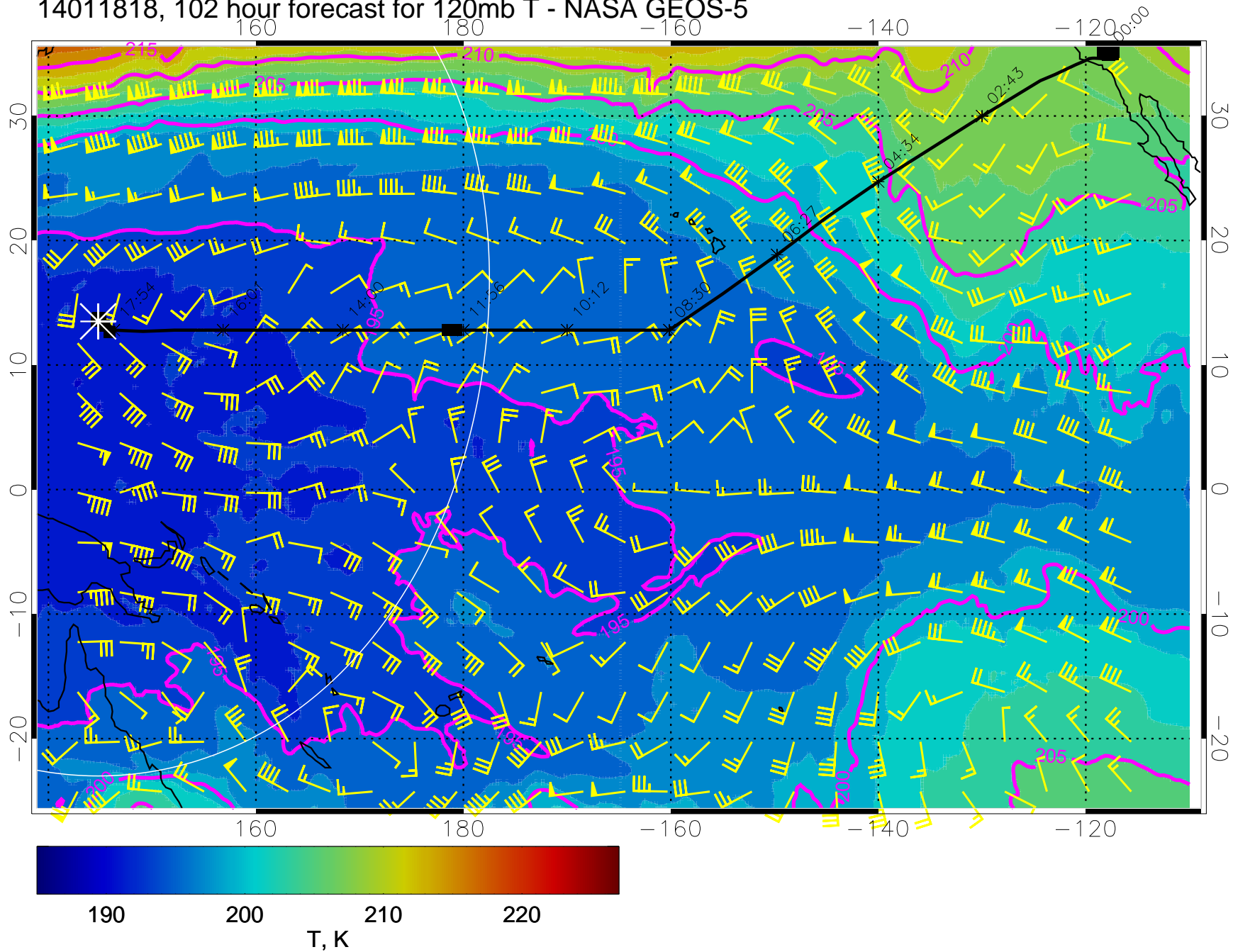
14011806, 90 hour forecast for 120mb T - NASA GEOS-5



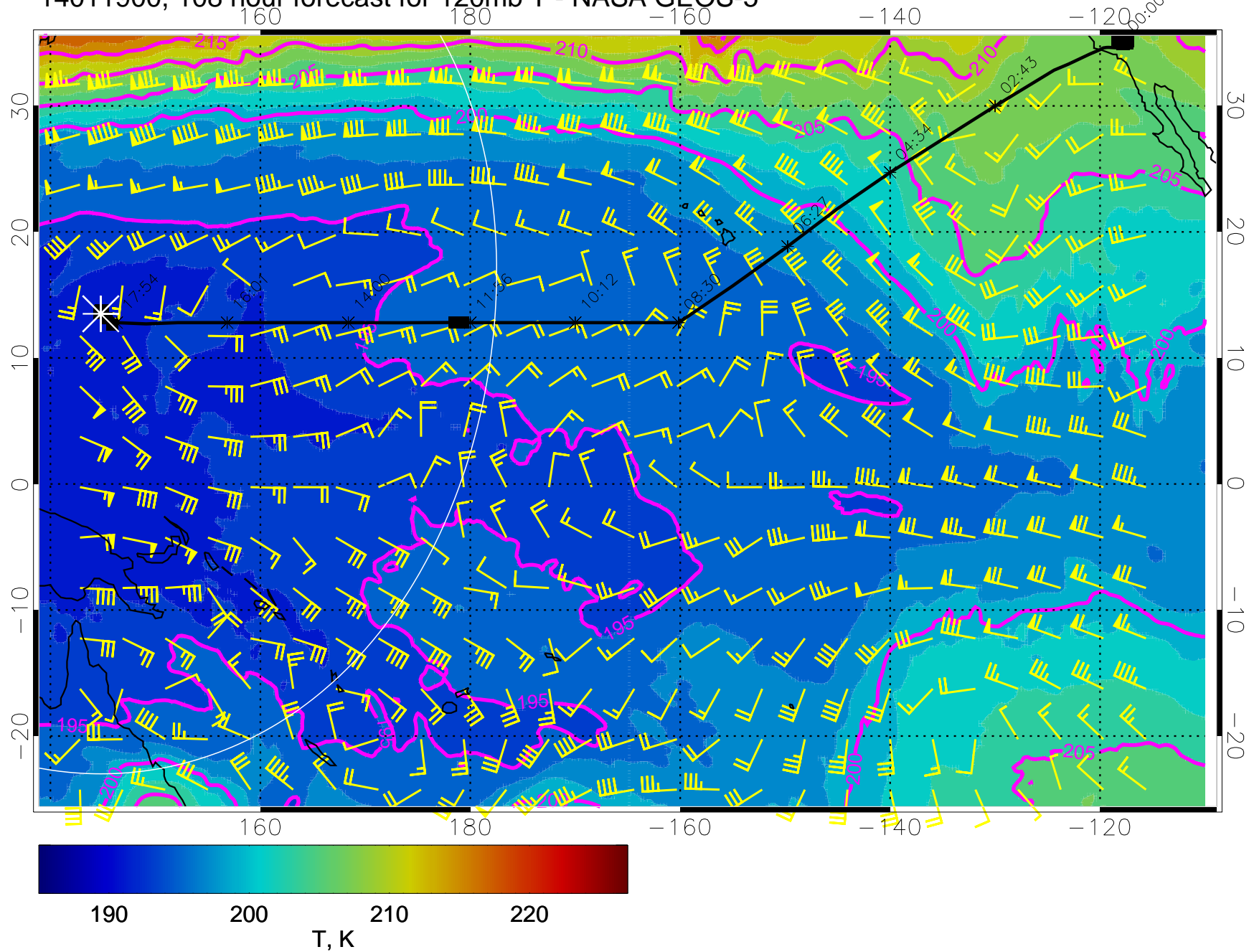
14011812, 96 hour forecast for 120mb T - NASA GEOS-5



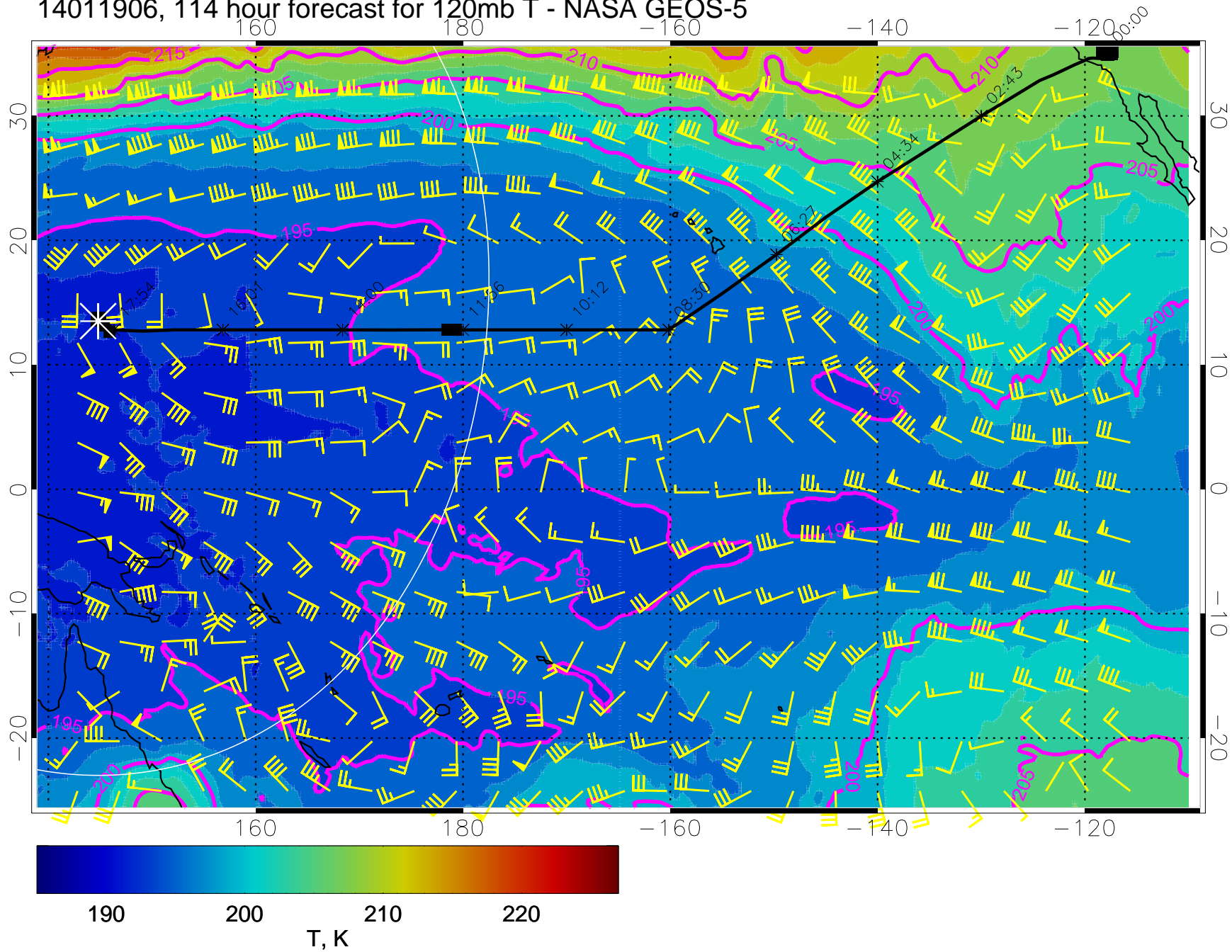
14011818, 102 hour forecast for 120mb T - NASA GEOS-5



14011900, 108 hour forecast for 120mb T - NASA GEOS-5



14011906, 114 hour forecast for 120mb T - NASA GEOS-5



14011912, 120 hour forecast for 120mb T - NASA GEOS-5

