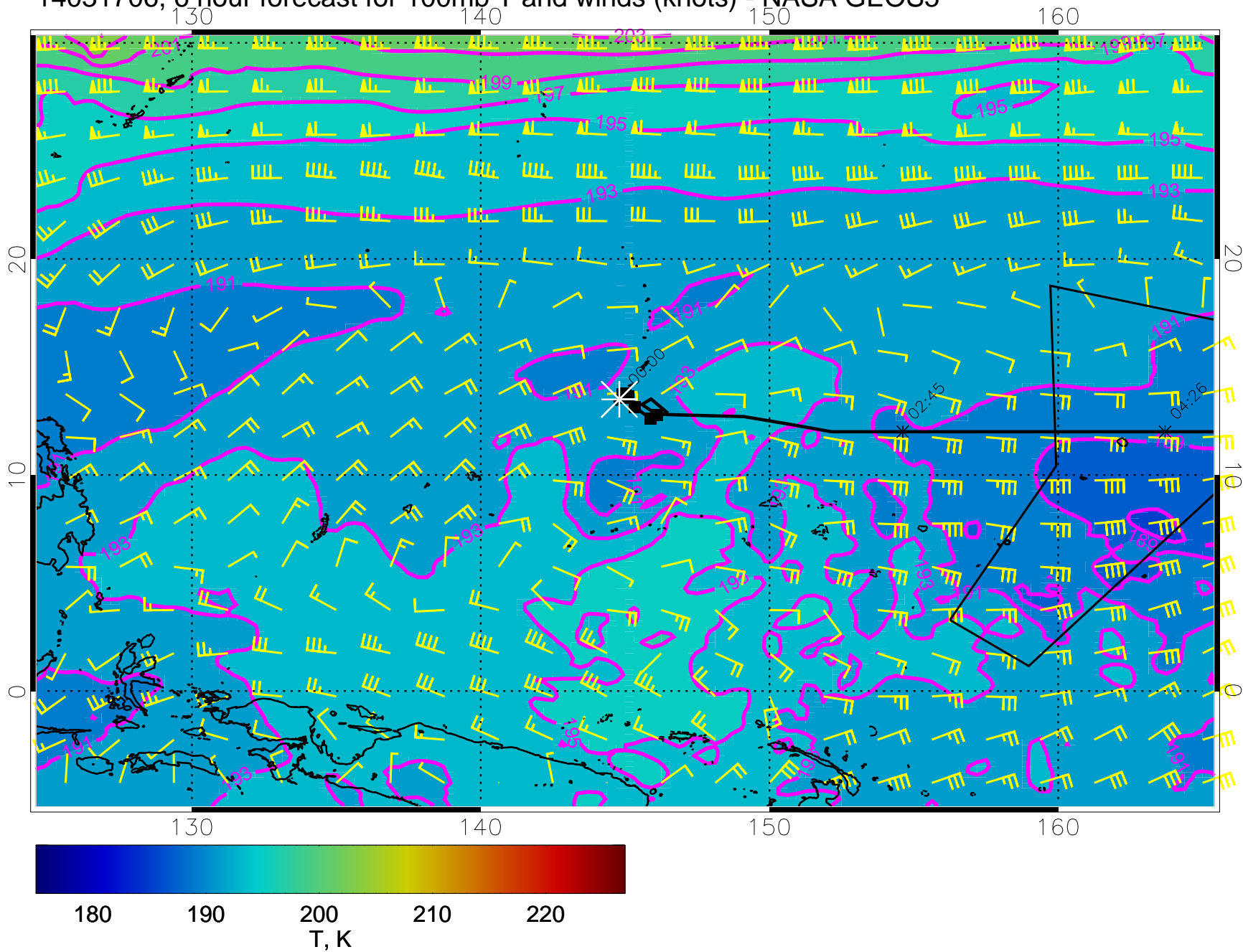
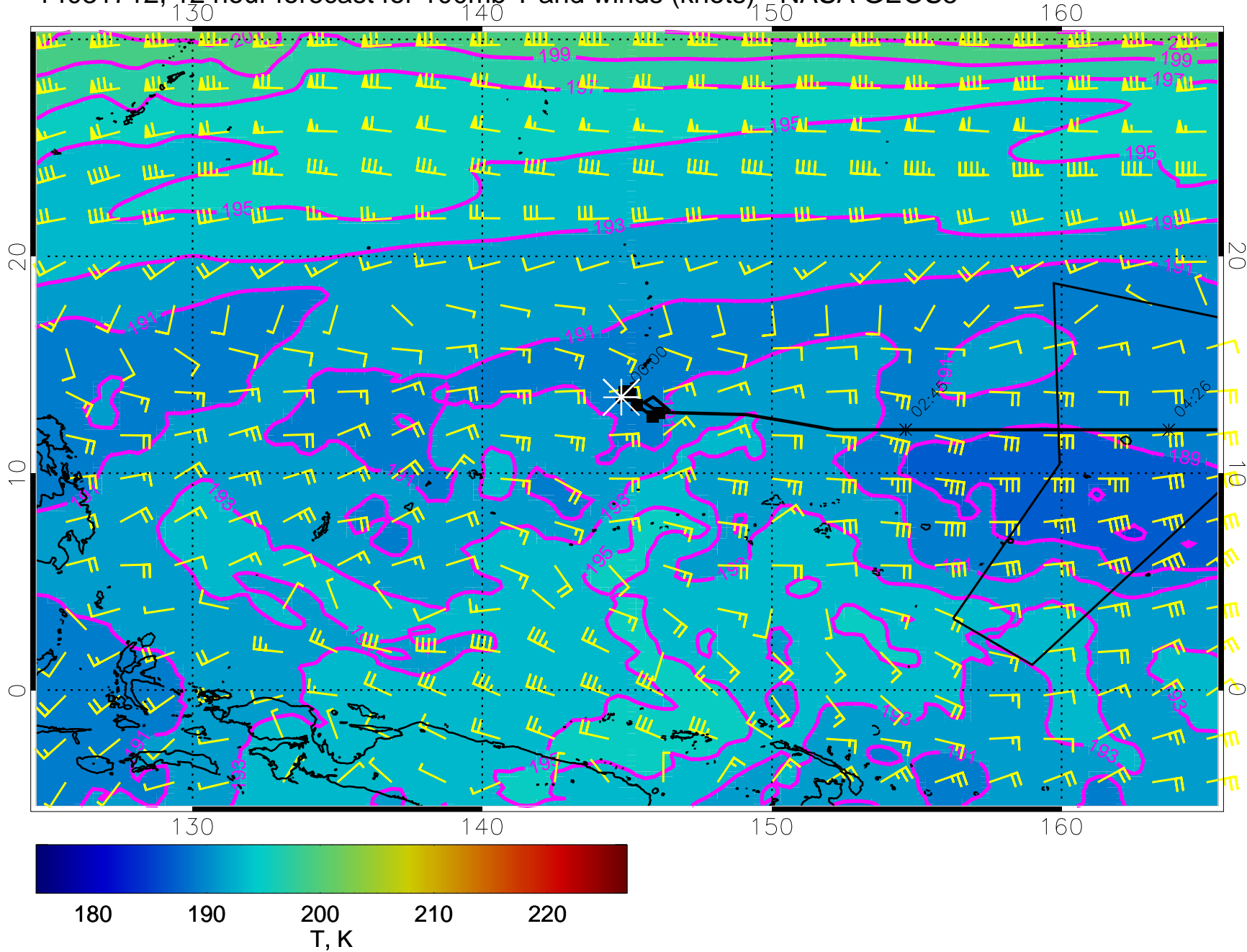


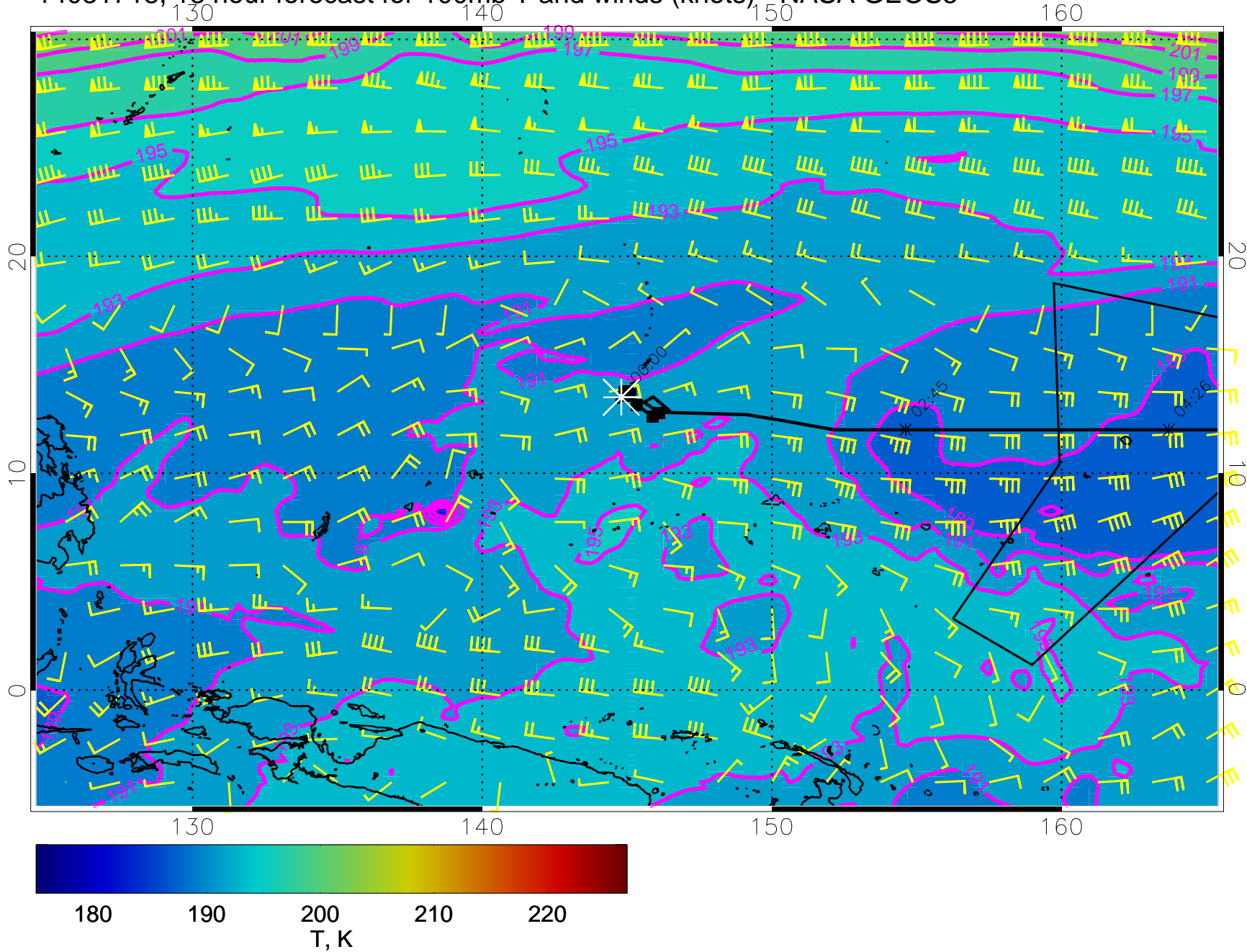
14031706, 6 hour forecast for 100mb T and winds (knots) - NASA GEOS5



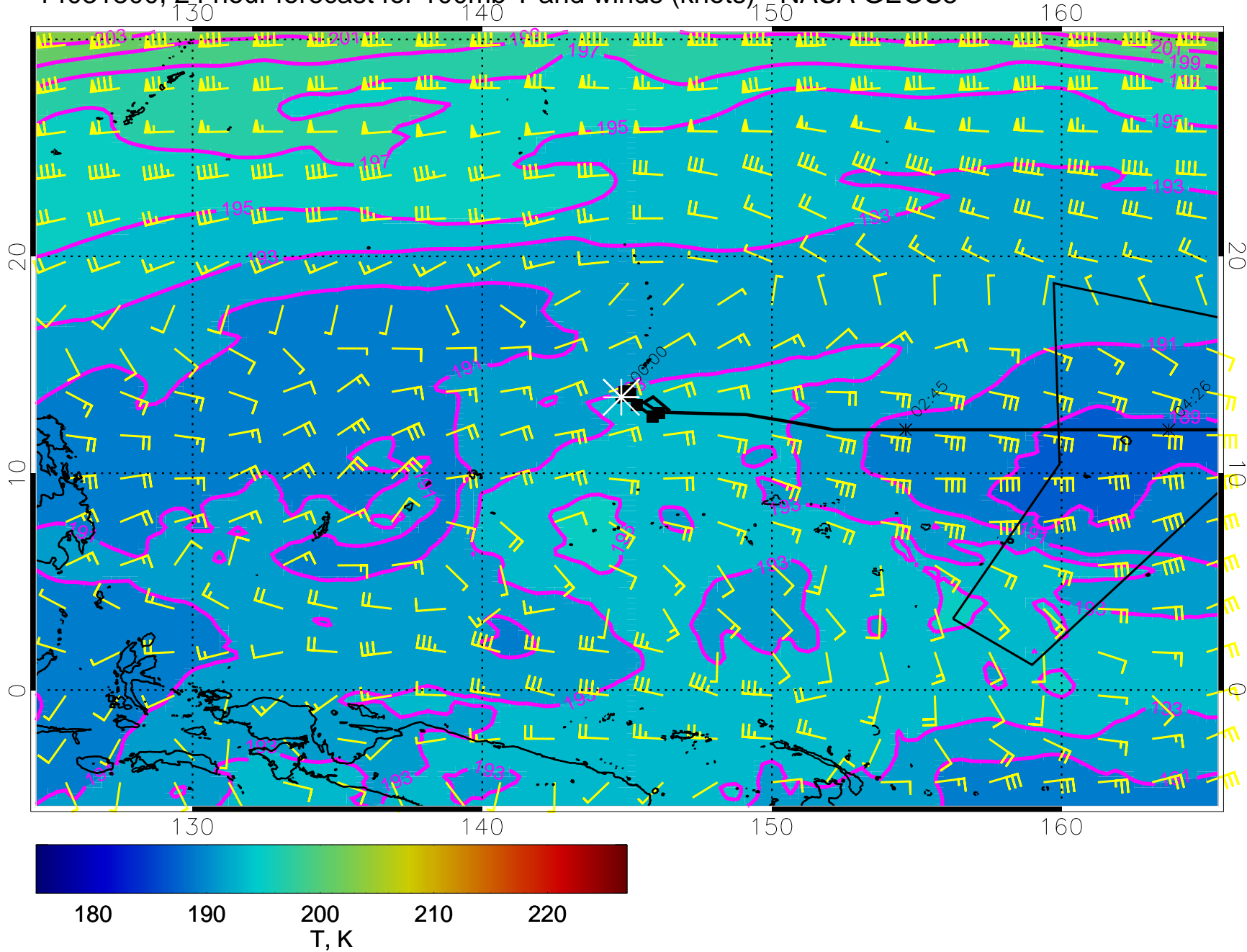
14031712, 12 hour forecast for 100mb T and winds (knots) - NASA GEOS5



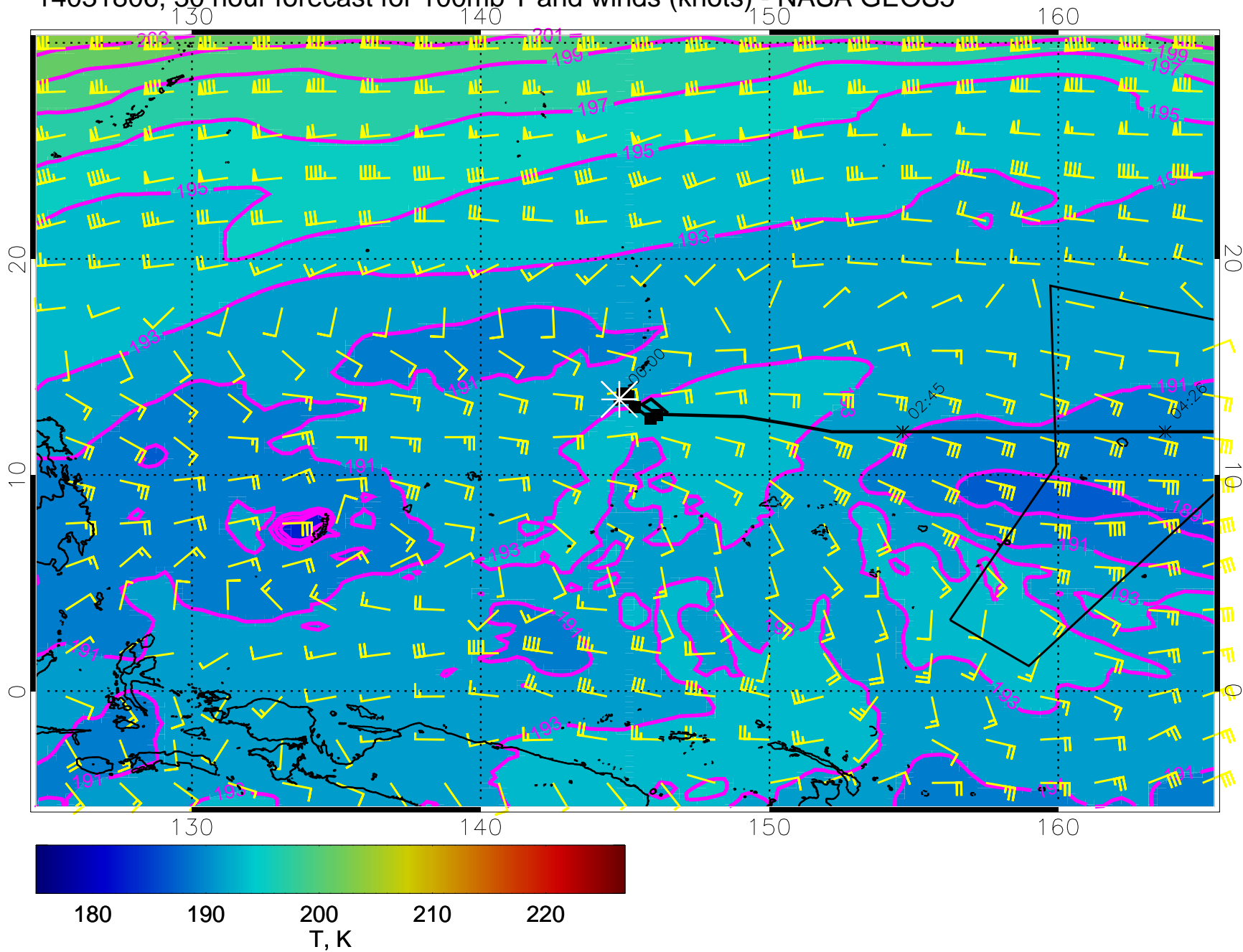
14031718, 18 hour forecast for 100mb T and winds (knots) - NASA GEOS5



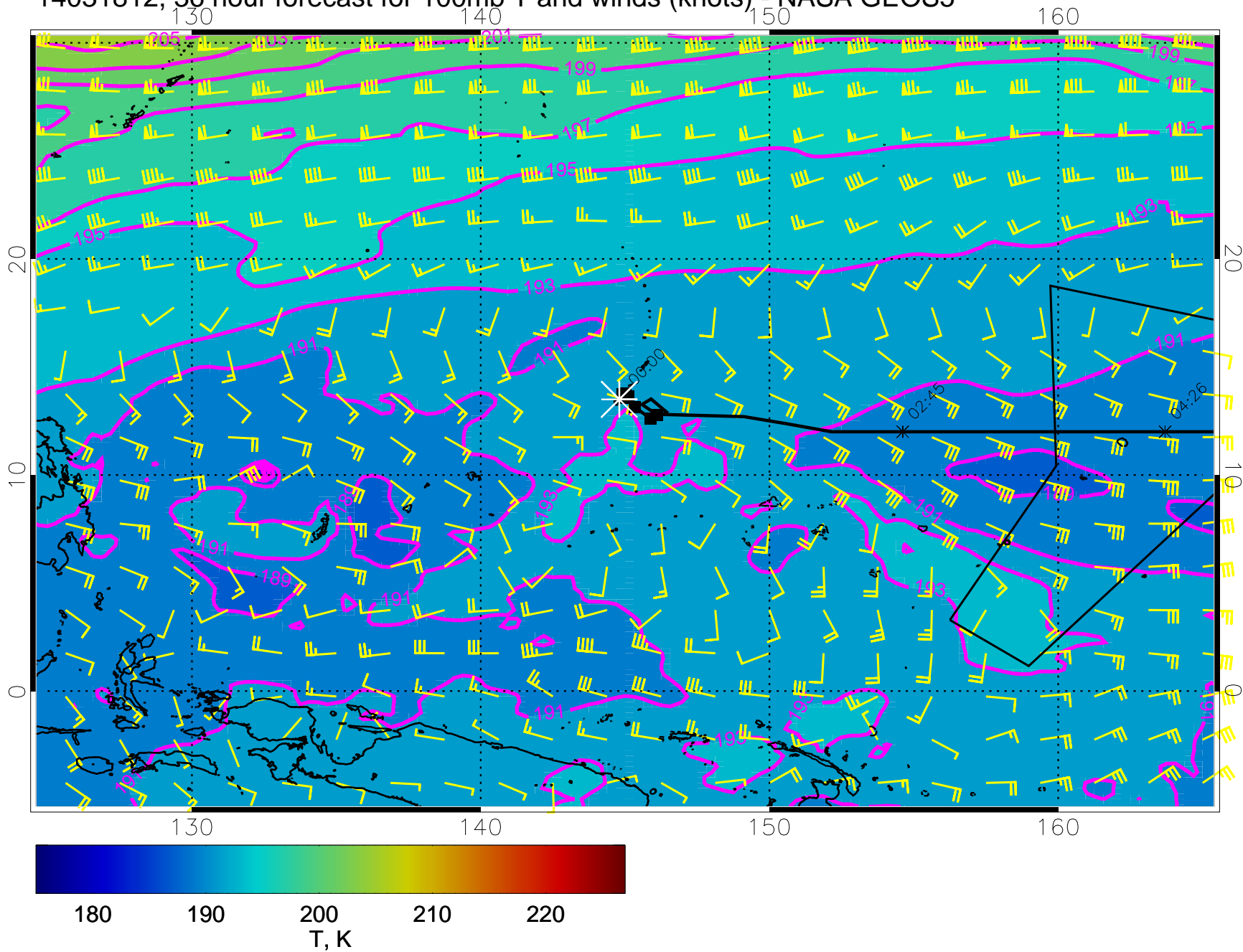
14031800, 24 hour forecast for 100mb T and winds (knots) - NASA GEOS5



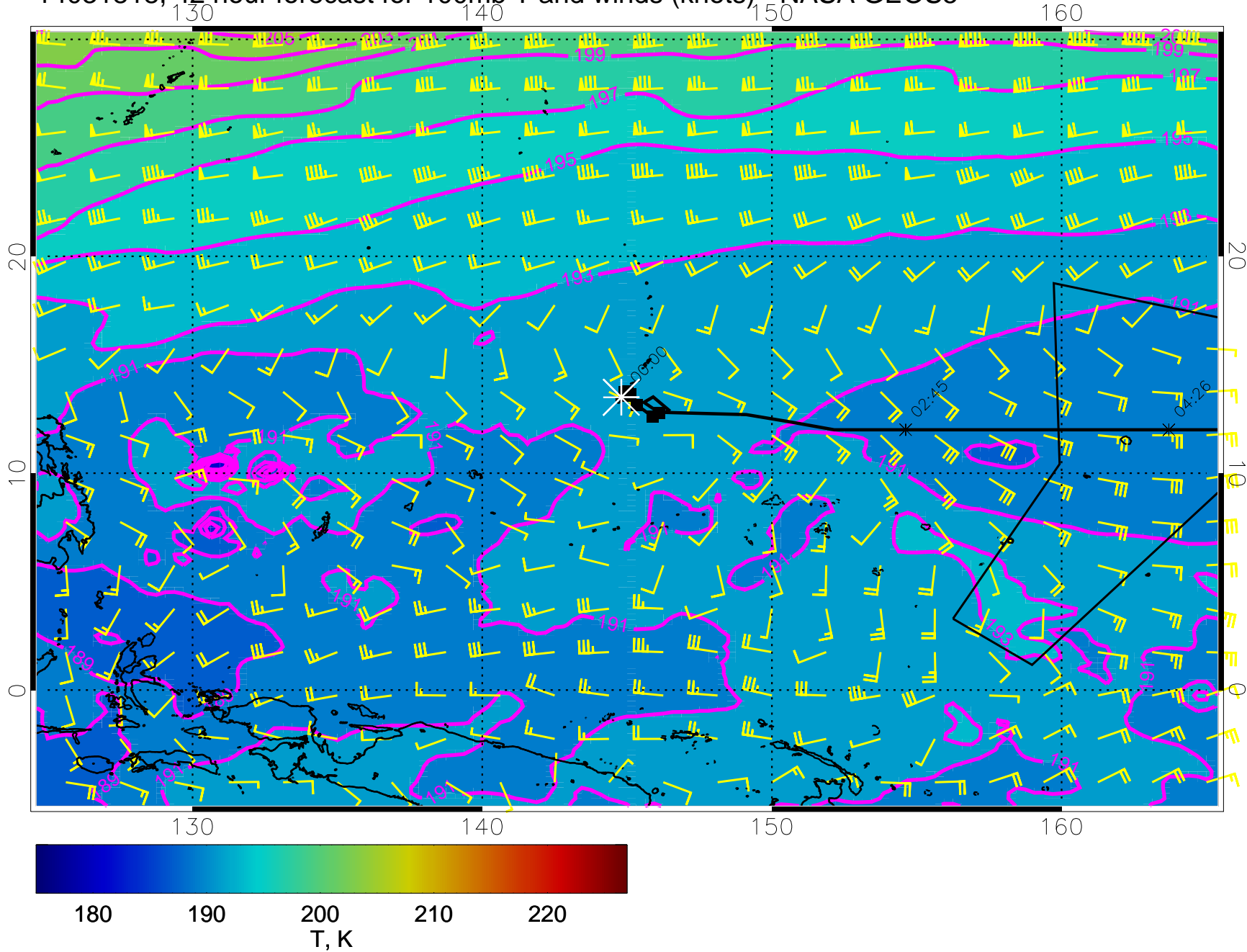
14031806, 30 hour forecast for 100mb T and winds (knots) - NASA GEOS5



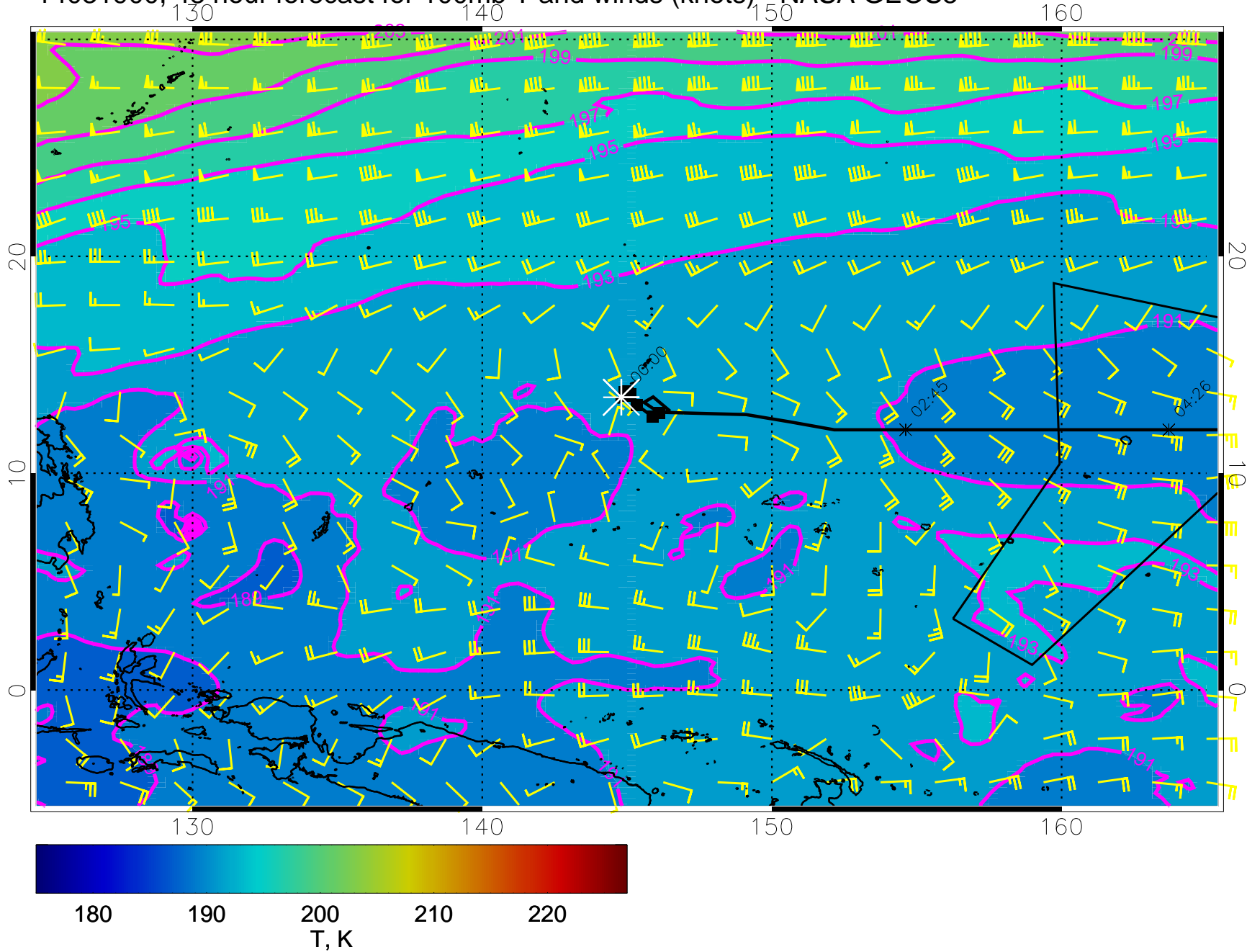
14031812, 36 hour forecast for 100mb T and winds (knots) - NASA GEOS5



14031818, 42 hour forecast for 100mb T and winds (knots) - NASA GEOS5

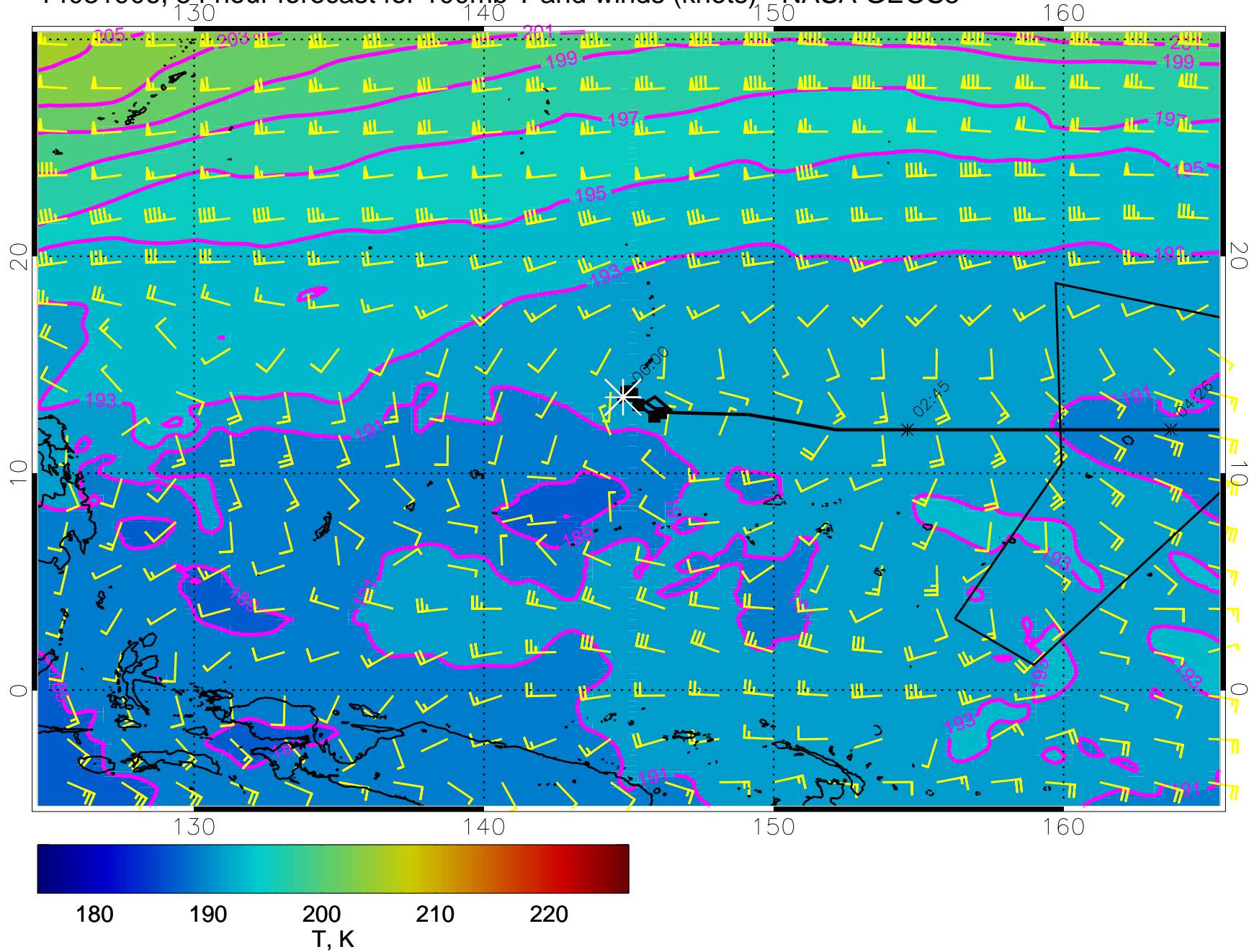


14031900, 48 hour forecast for 100mb T and winds (knots) - NASA GEOS5

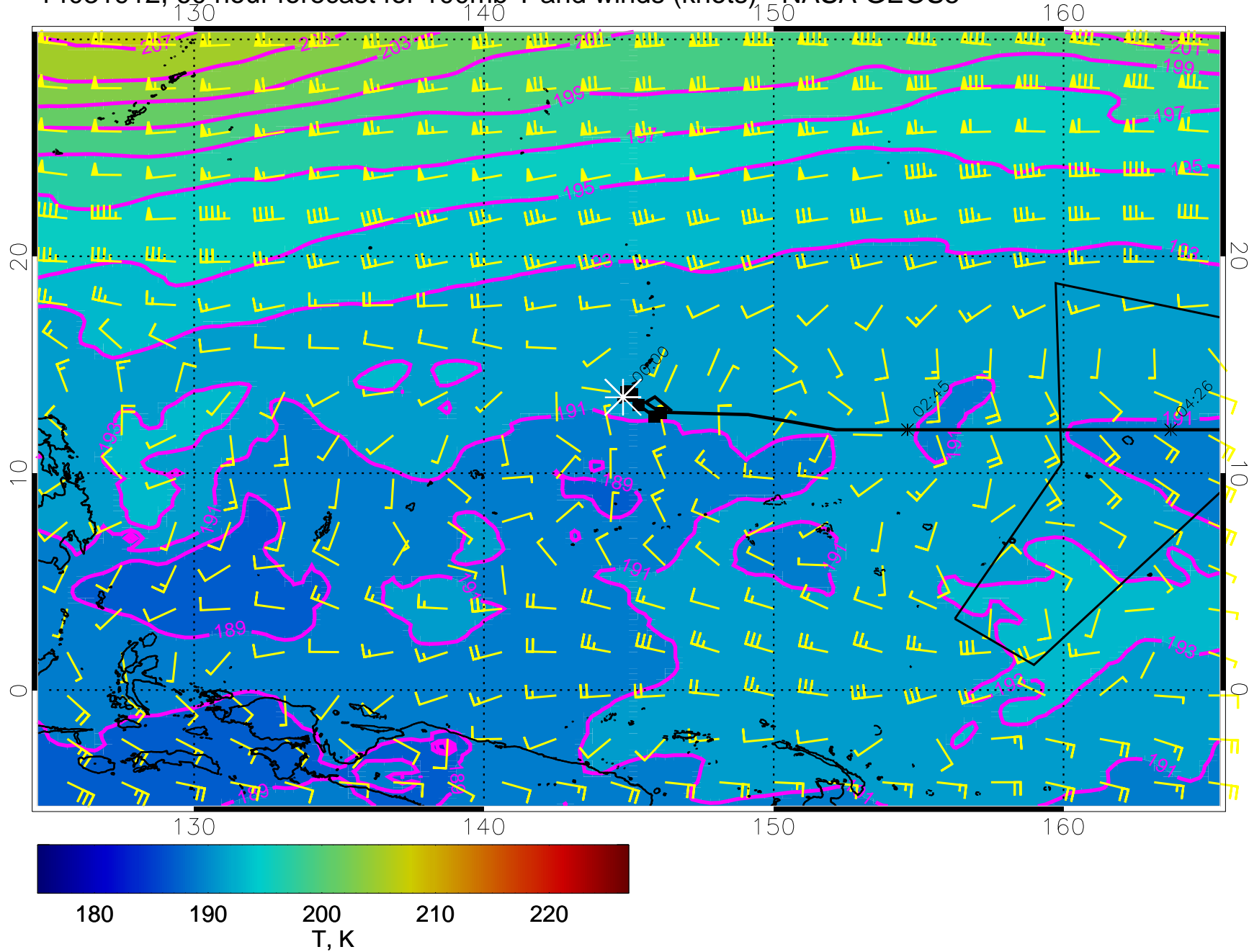




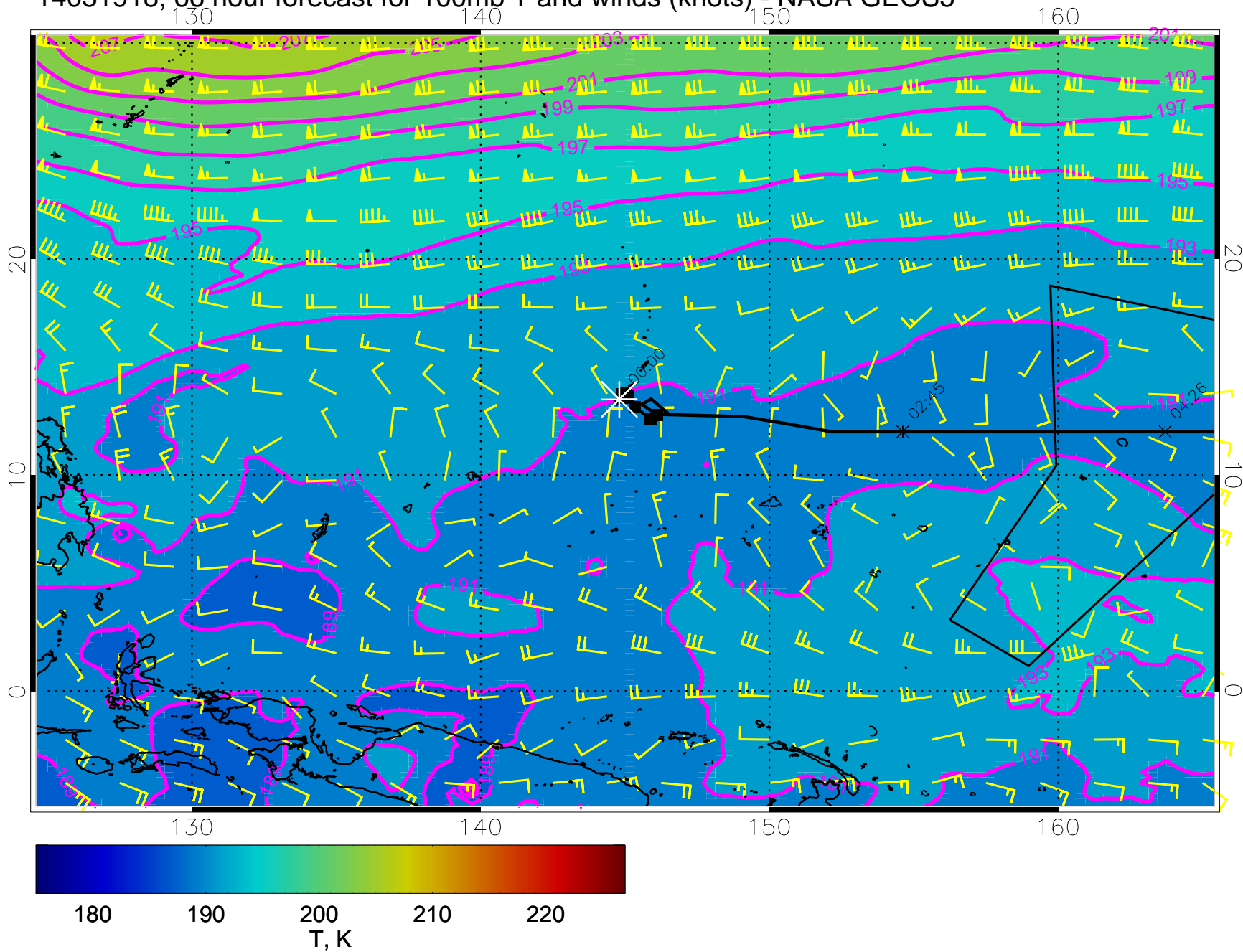
14031906, 54 hour forecast for 100mb T and winds (knots) - NASA GEOS5



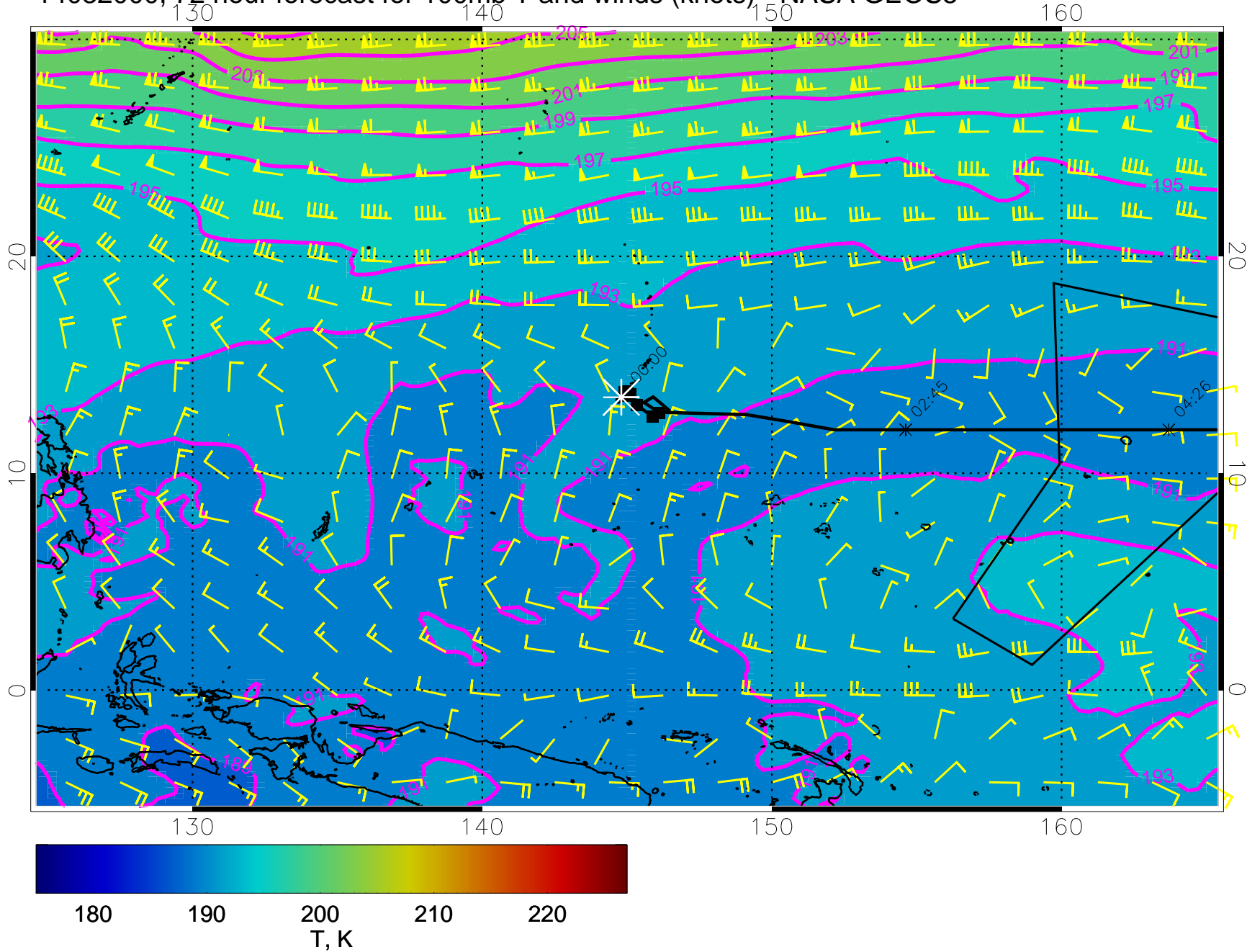
14031912, 60 hour forecast for 100mb T and winds (knots) - NASA GEOS5



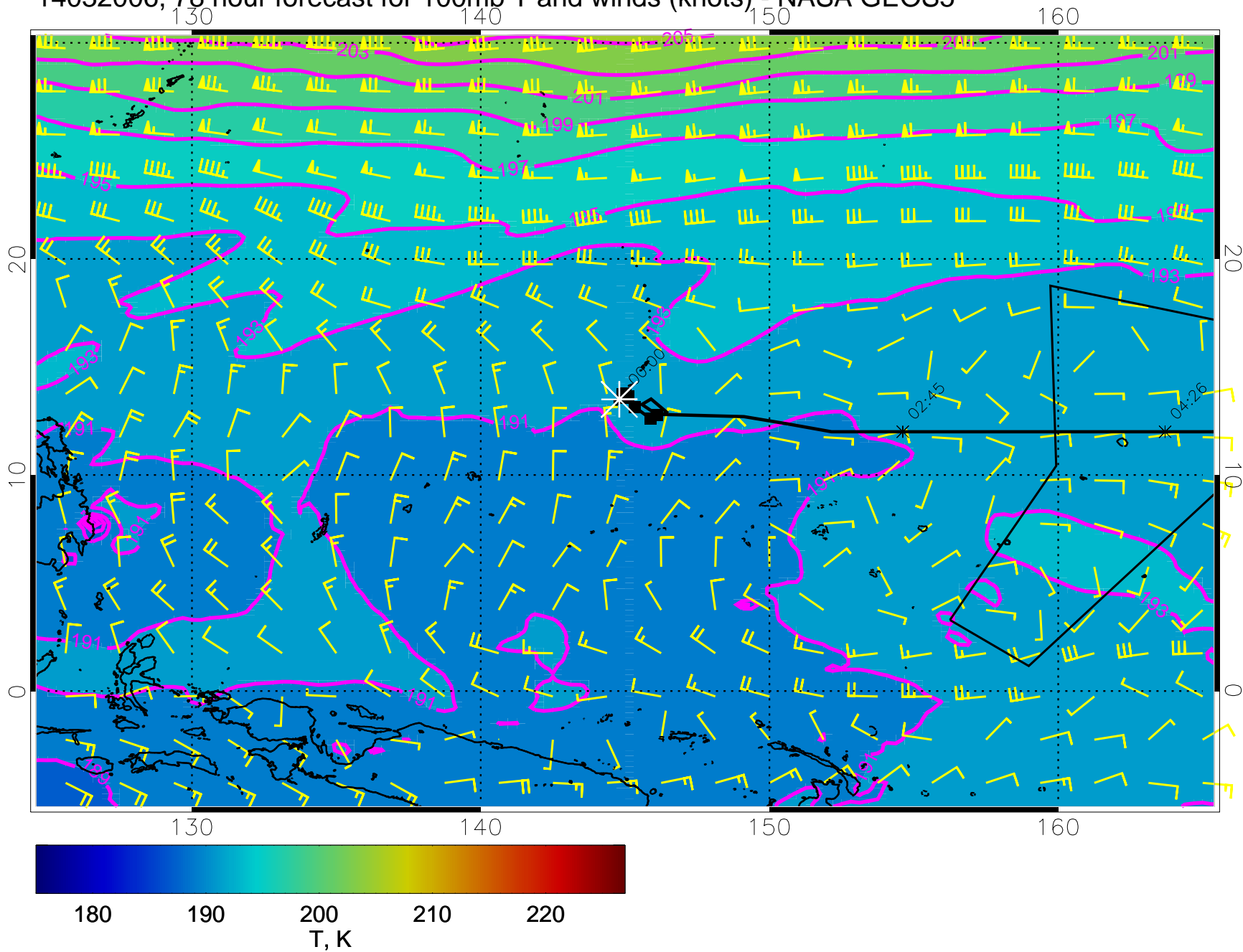
14031918, 66 hour forecast for 100mb T and winds (knots) - NASA GEOS5



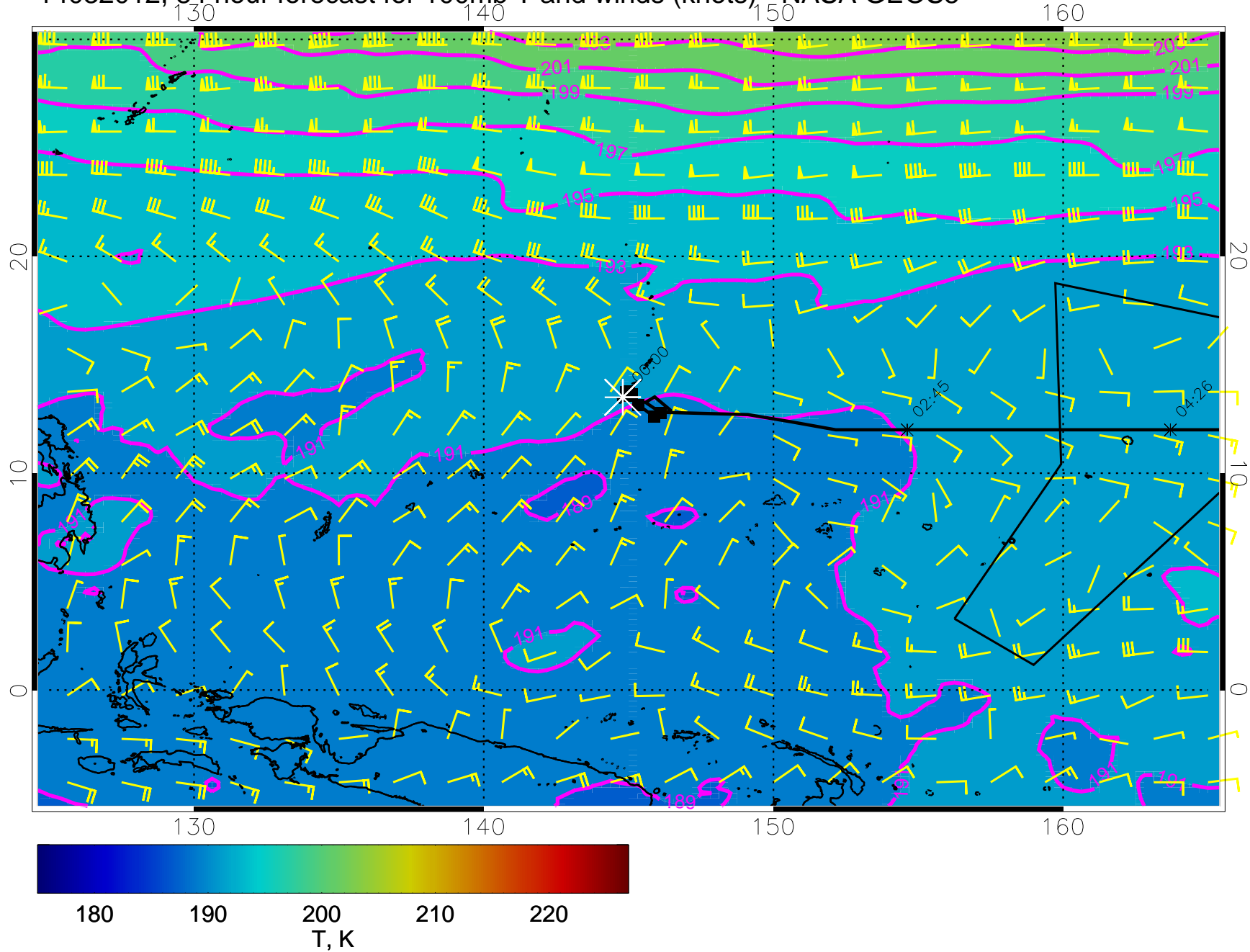
14032000, 72 hour forecast for 100mb T and winds (knots) - NASA GEOS5



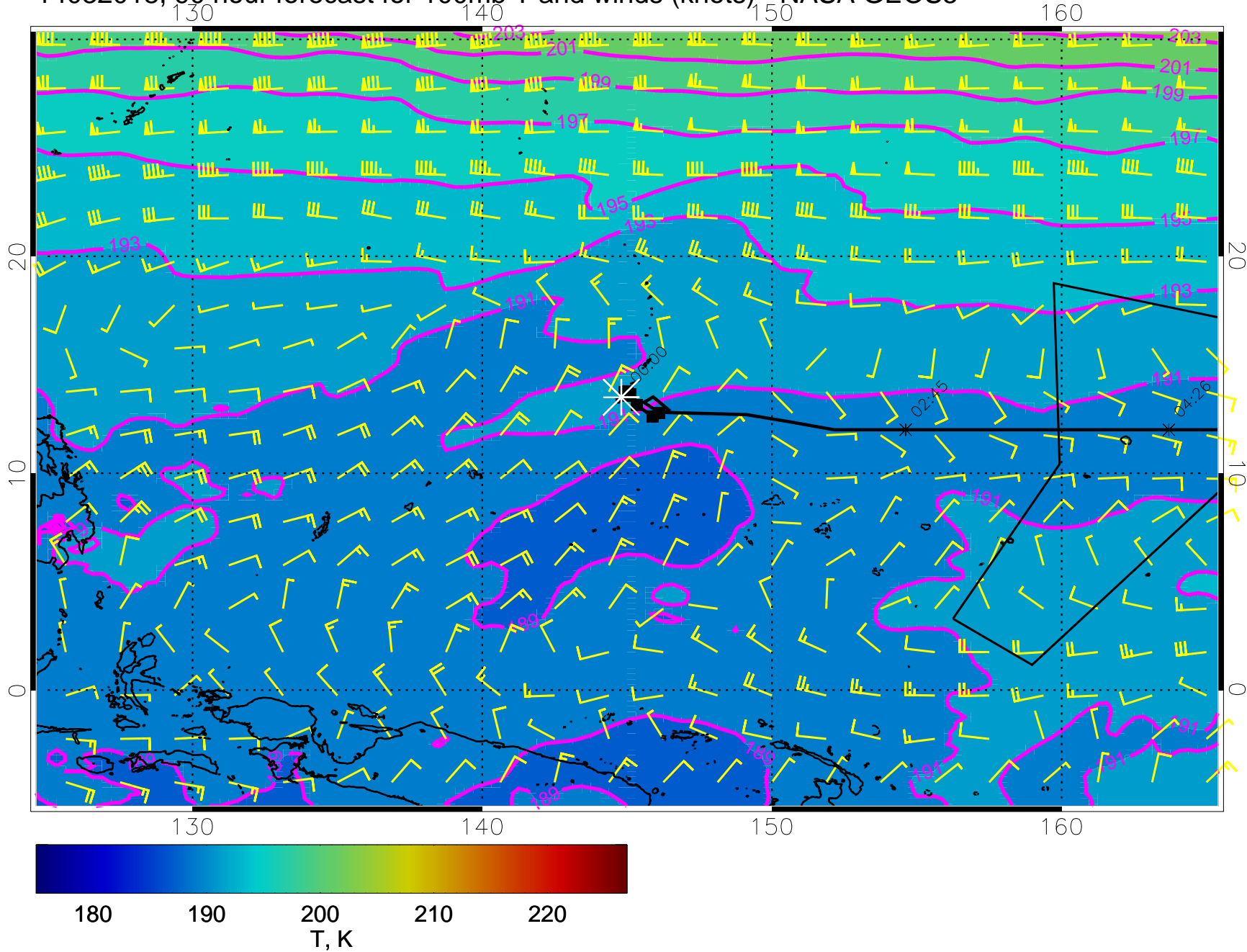
14032006, 78 hour forecast for 100mb T and winds (knots) - NASA GEOS5



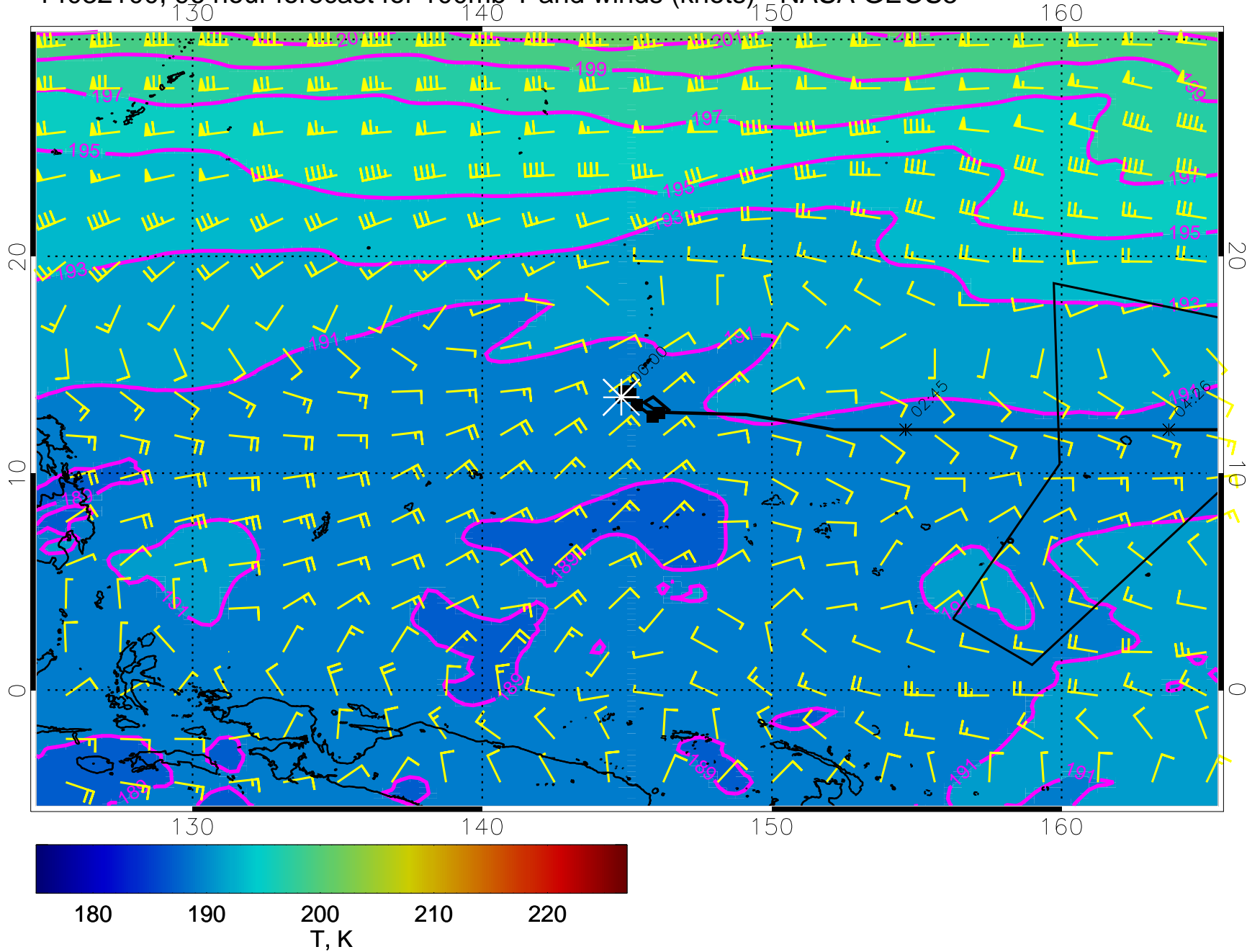
14032012, 84 hour forecast for 100mb T and winds (knots) - NASA GEOS5



14032018, 90 hour forecast for 100mb T and winds (knots) - NASA GEOS5

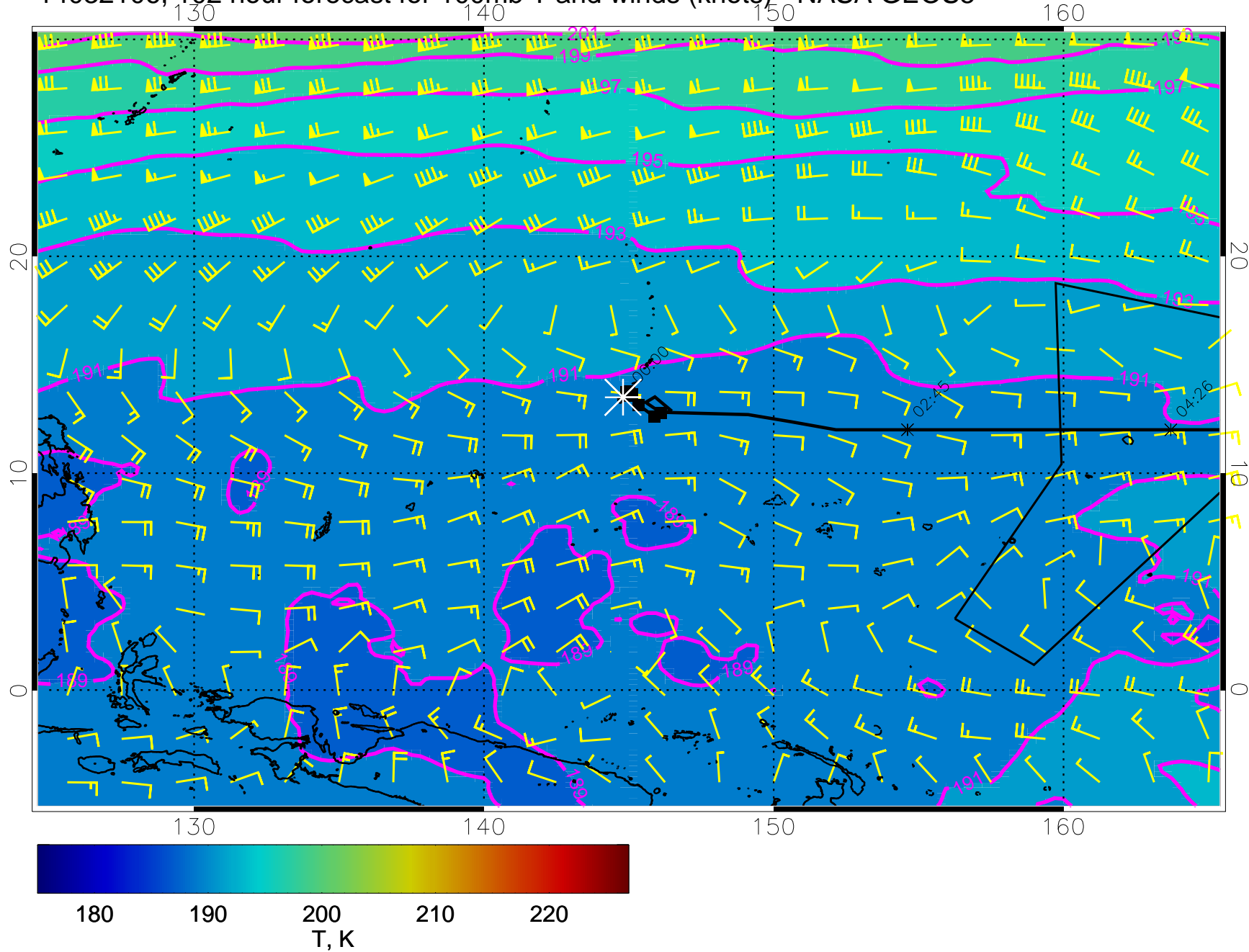


14032100, 96 hour forecast for 100mb T and winds (knots) - NASA GEOS5

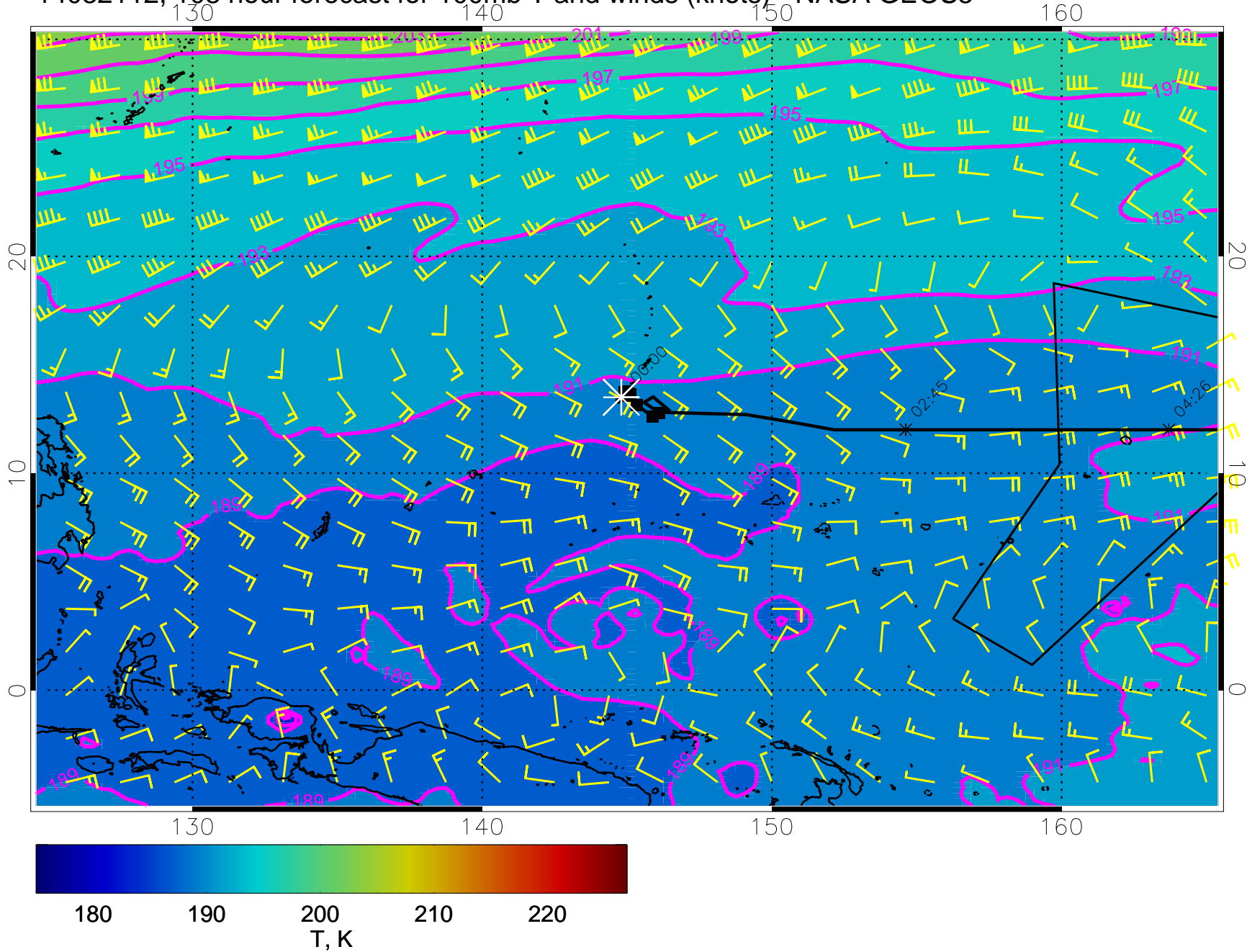




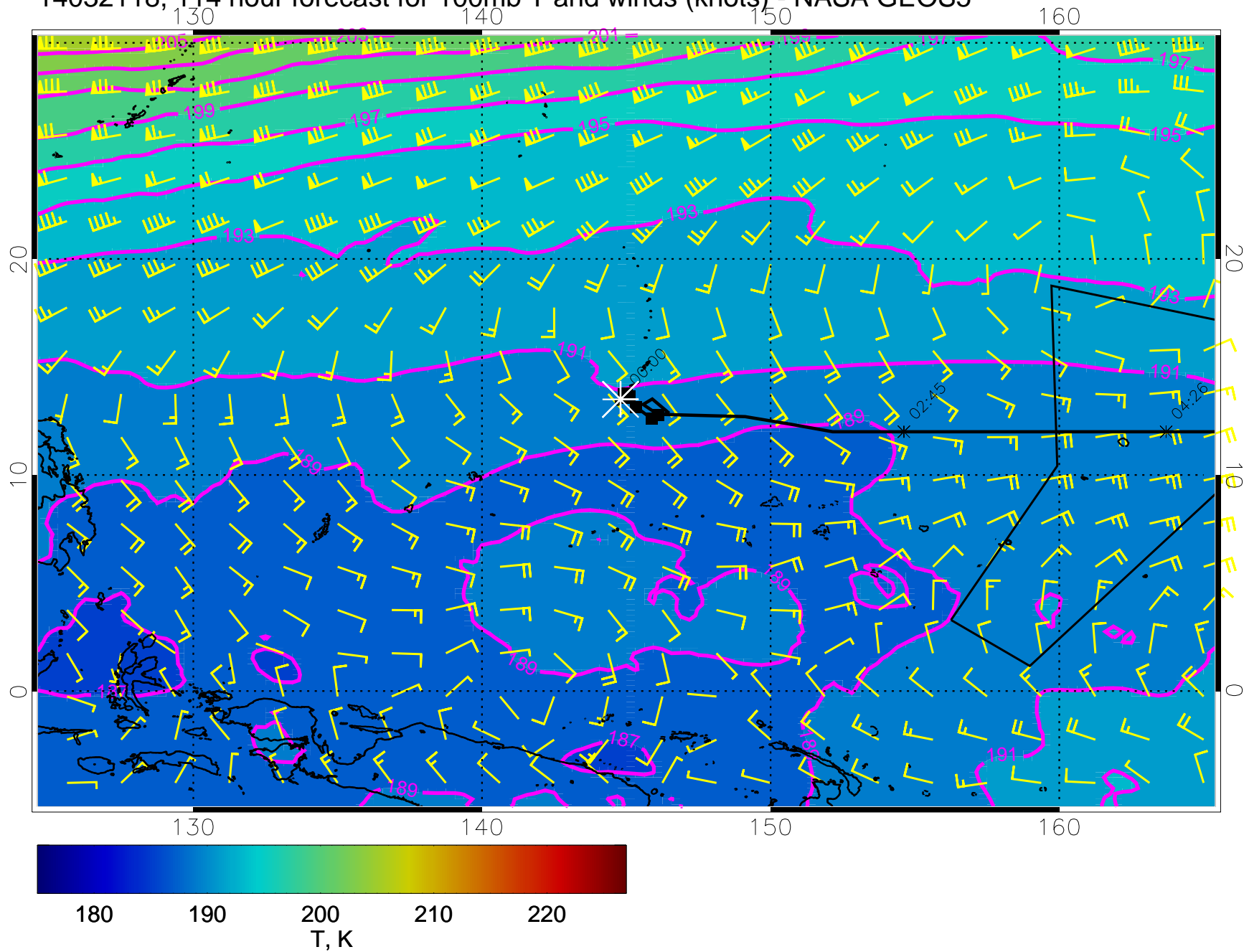
14032106, 102 hour forecast for 100mb T and winds (knots) - NASA GEOS5



14032112, 108 hour forecast for 100mb T and winds (knots) - NASA GEOS5



14032118, 114 hour forecast for 100mb T and winds (knots) - NASA GEOS5



14032200, 120 hour forecast for 100mb T and winds (knots) - NASA GEOS5

