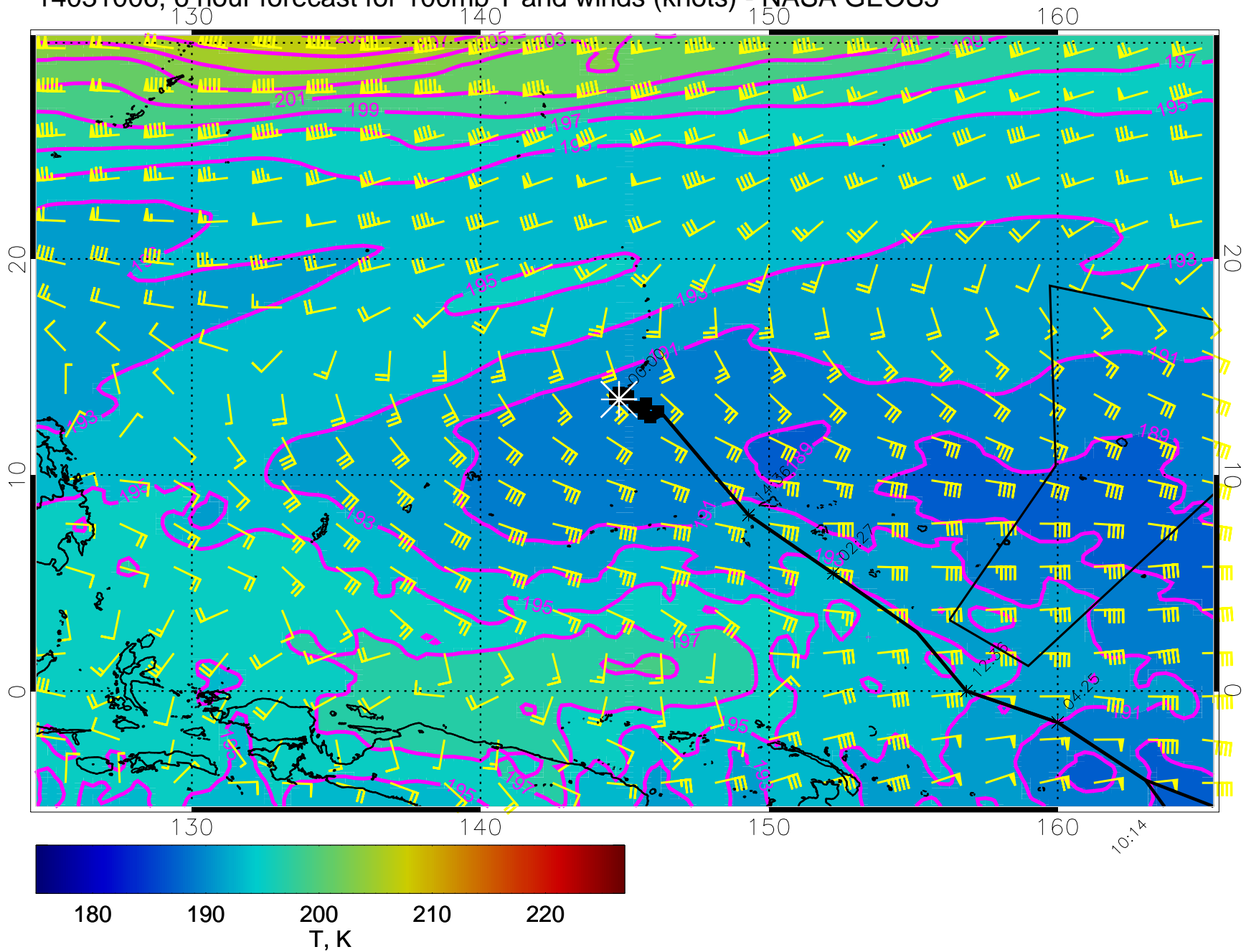
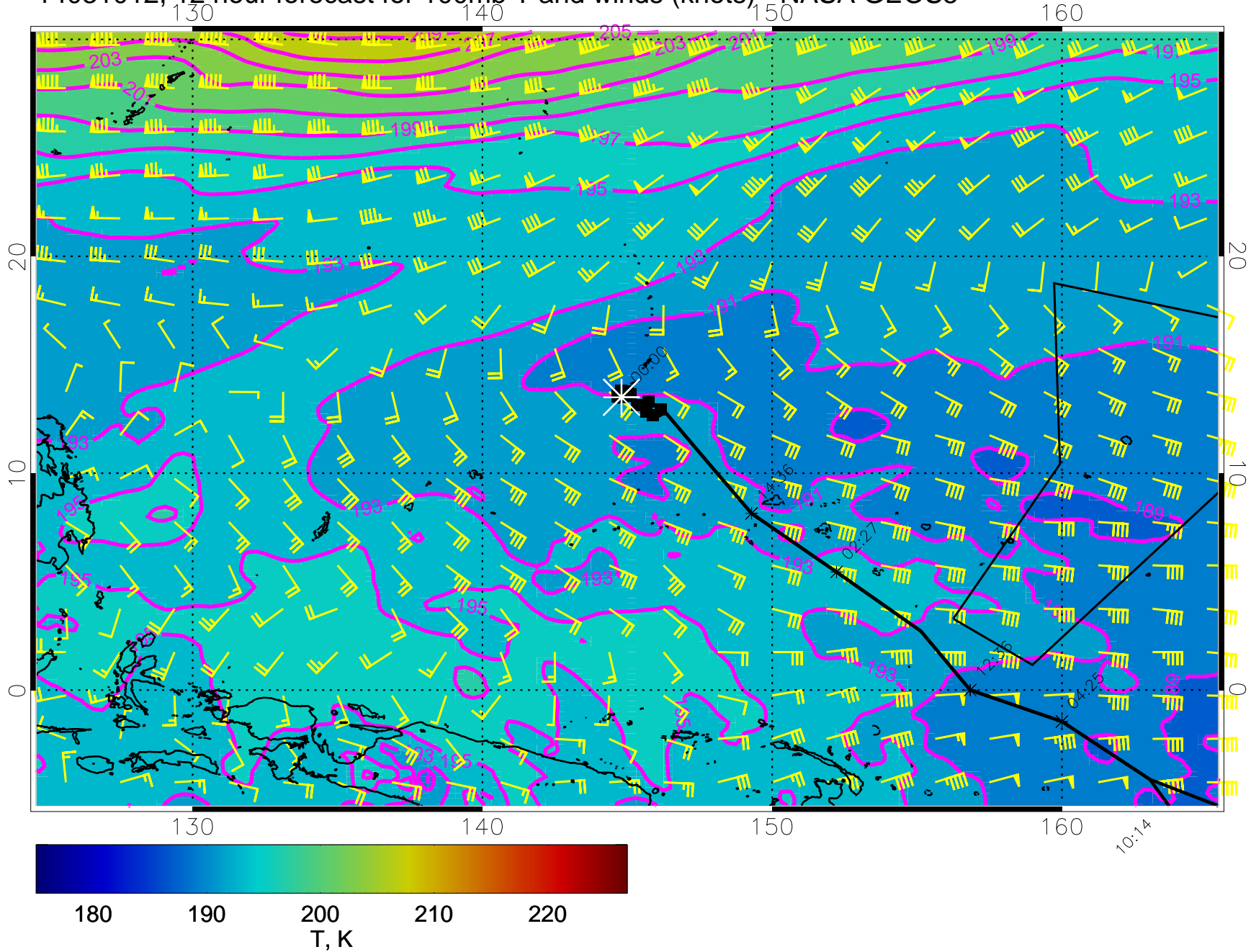


14031006, 6 hour forecast for 100mb T and winds (knots) - NASA GEOS5



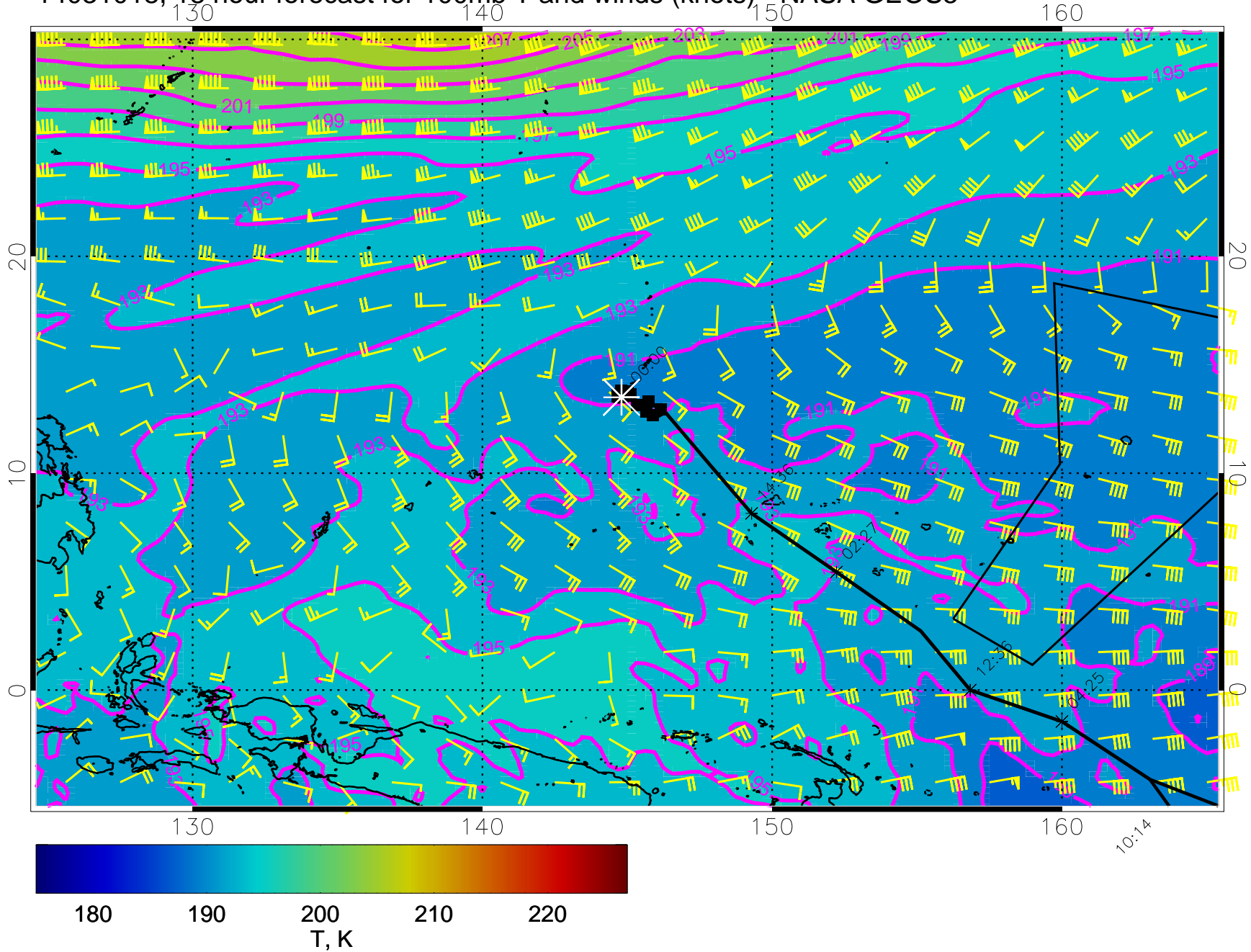
06:31

14031012, 12 hour forecast for 100mb T and winds (knots) - NASA GEOS5



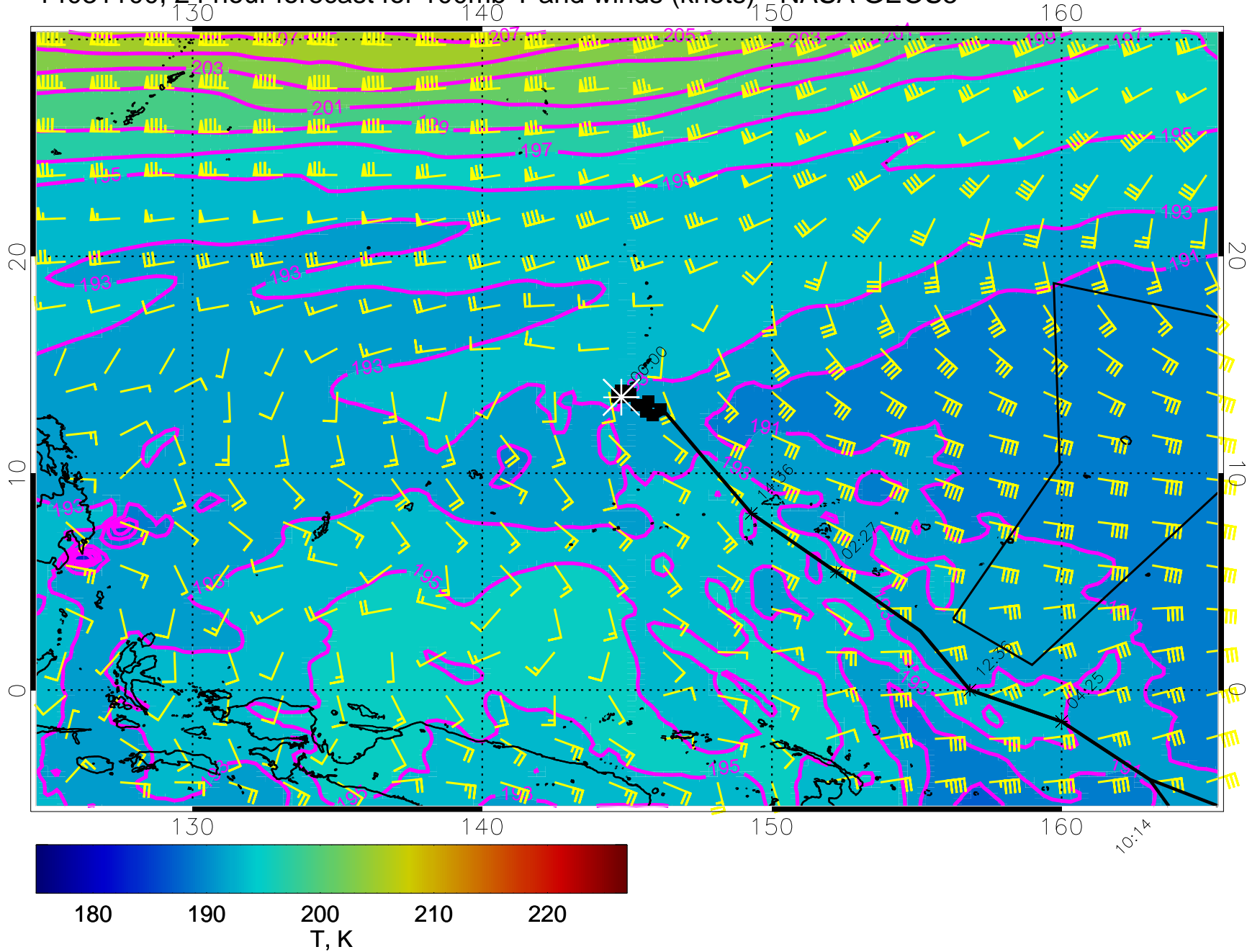
06:31

14031018, 18 hour forecast for 100mb T and winds (knots) - NASA GEOS5



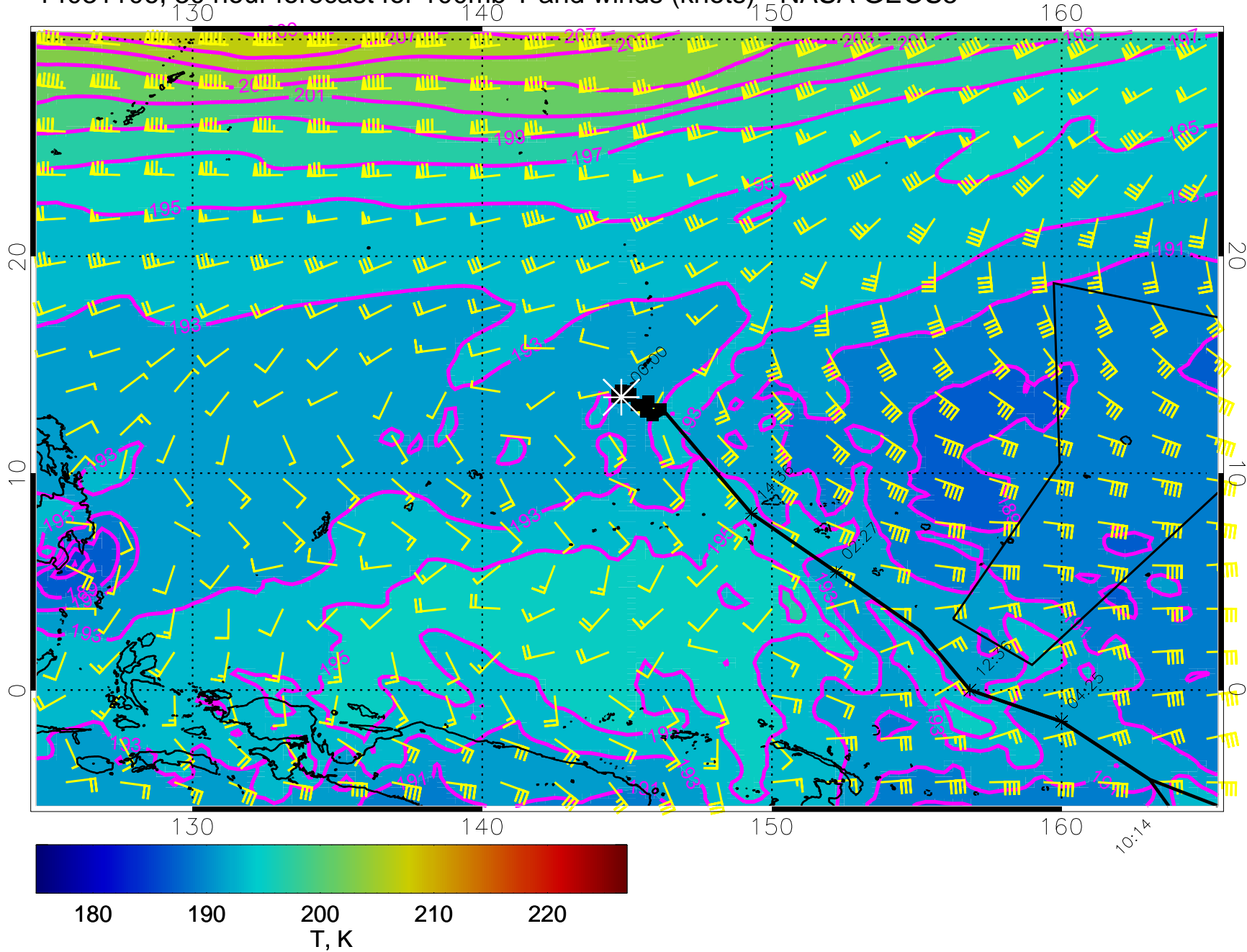
06:31

14031100, 24 hour forecast for 100mb T and winds (knots) - NASA GEOS5



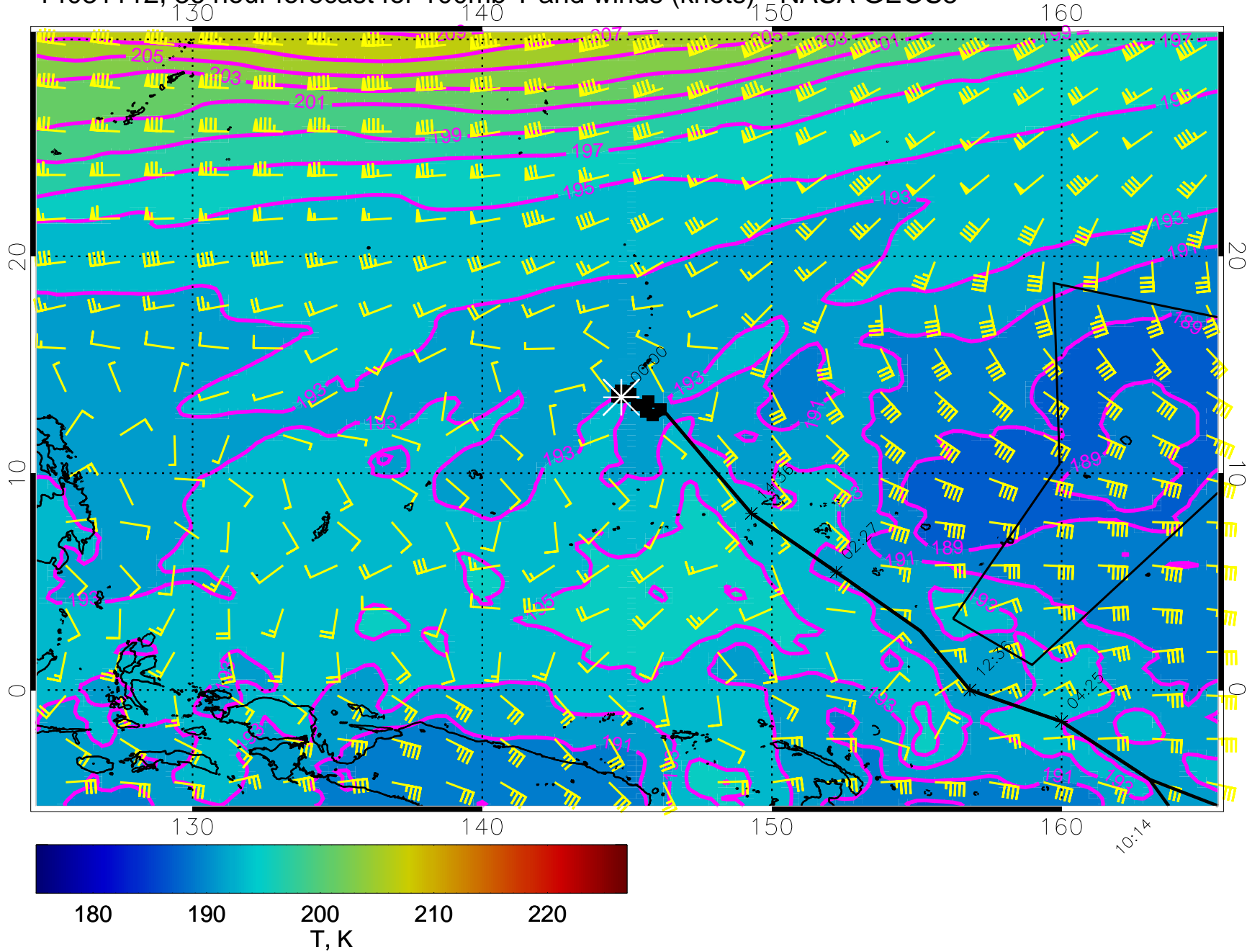


14031106, 30 hour forecast for 100mb T and winds (knots) - NASA GEOS5

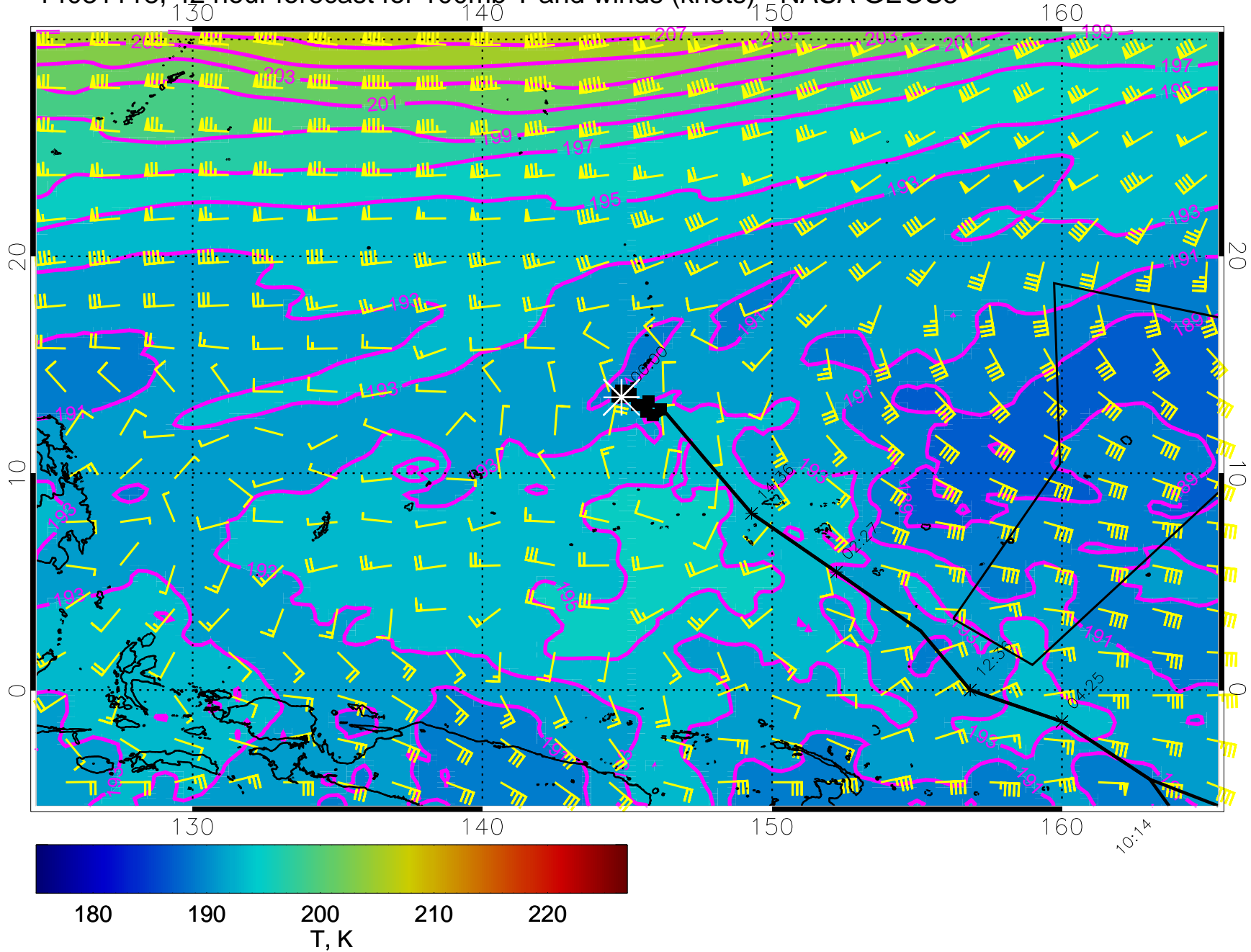


06:31

14031112, 36 hour forecast for 100mb T and winds (knots) - NASA GEOS5

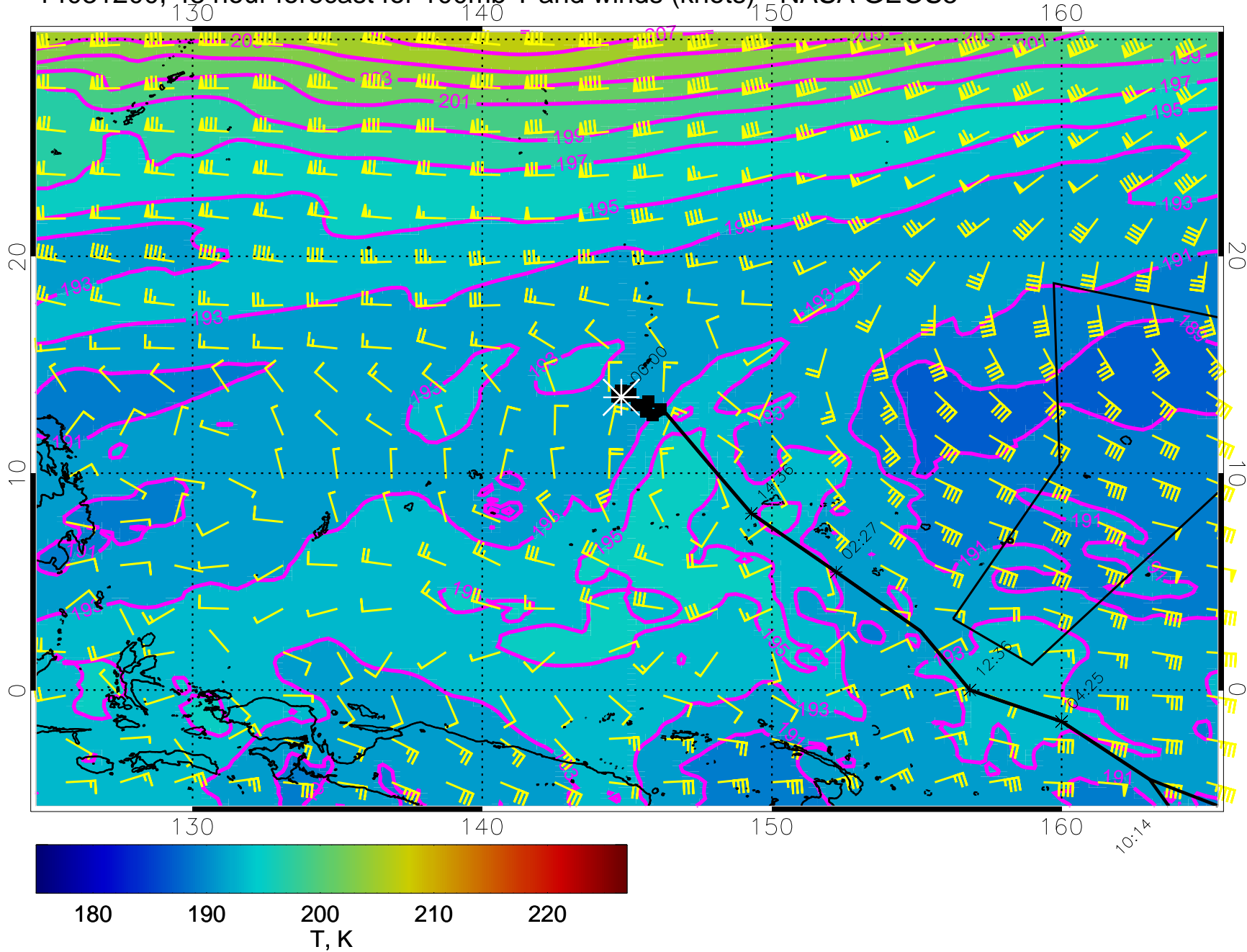


14031118, 42 hour forecast for 100mb T and winds (knots) - NASA GEOS5



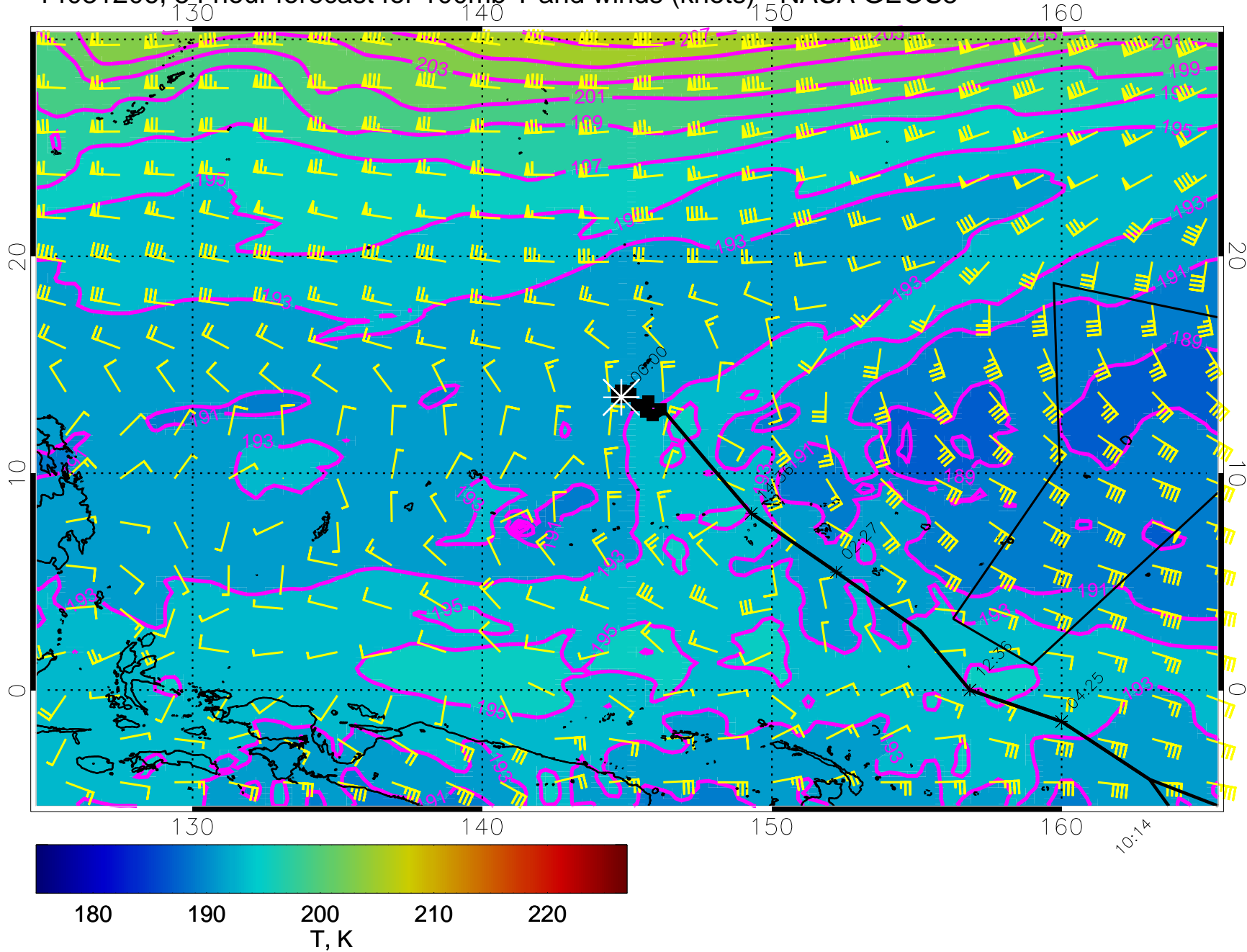
06:31

14031200, 48 hour forecast for 100mb T and winds (knots) - NASA GEOS5



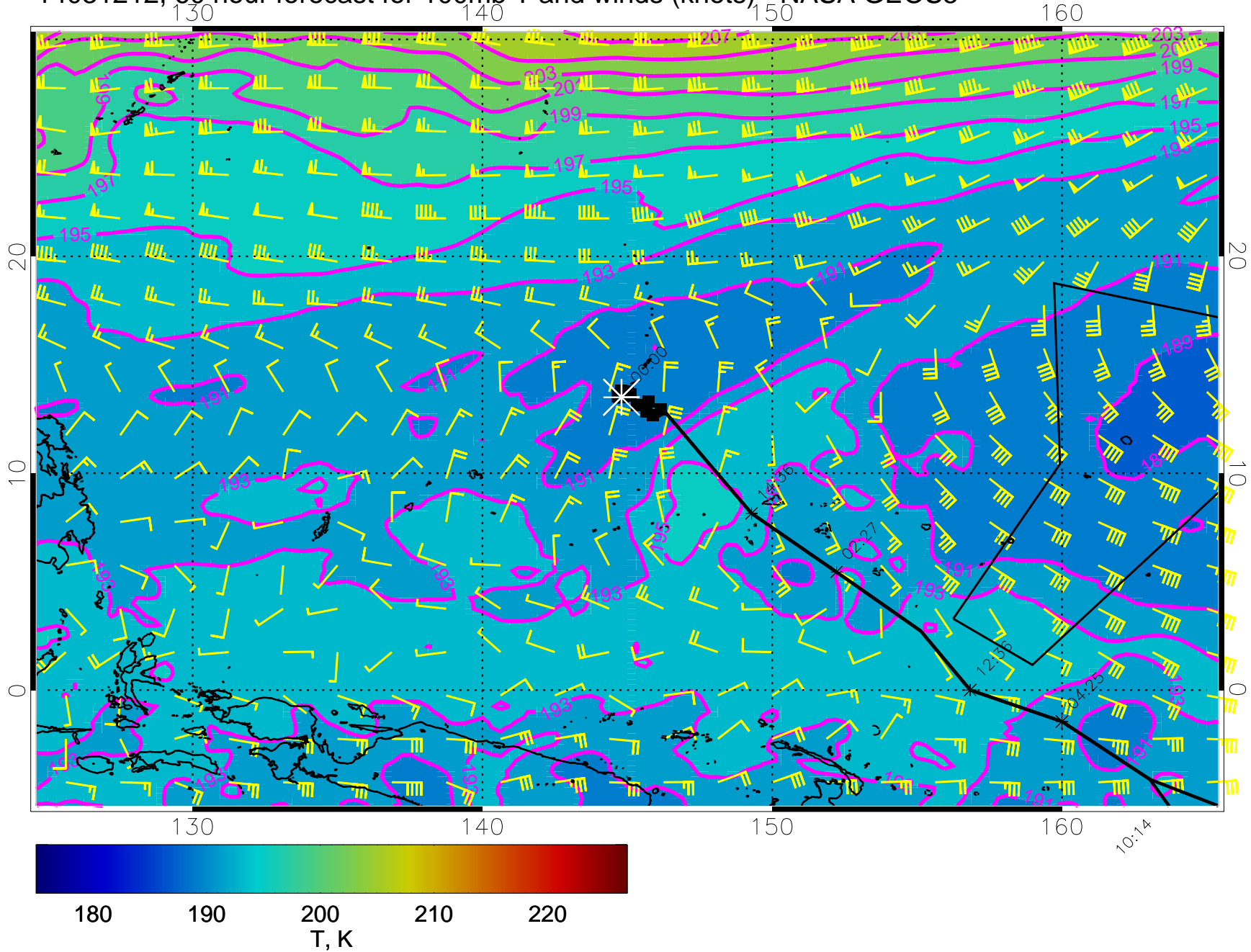


14031206, 54 hour forecast for 100mb T and winds (knots) - NASA GEOS5



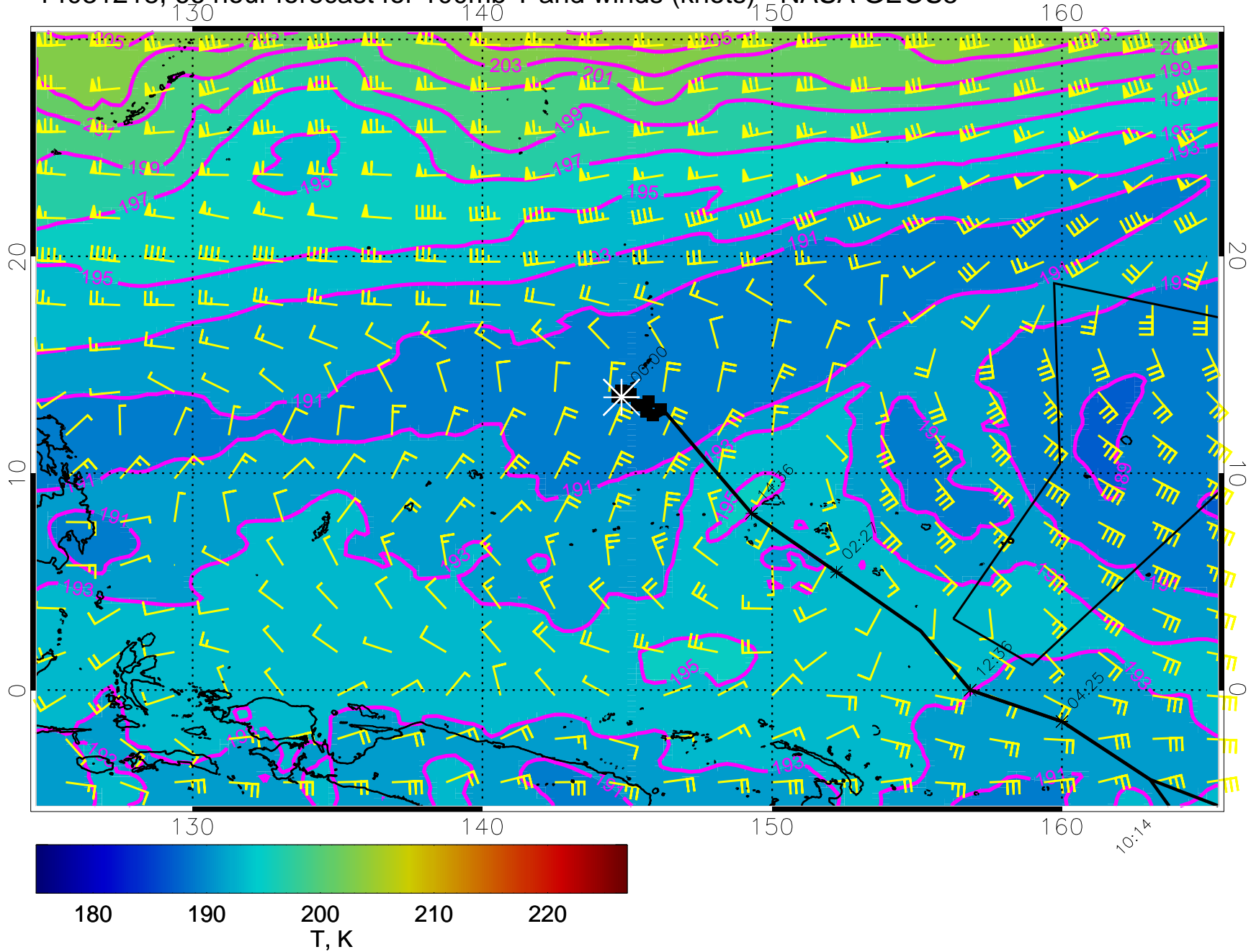
06:31

14031212, 60 hour forecast for 100mb T and winds (knots) - NASA GEOS5

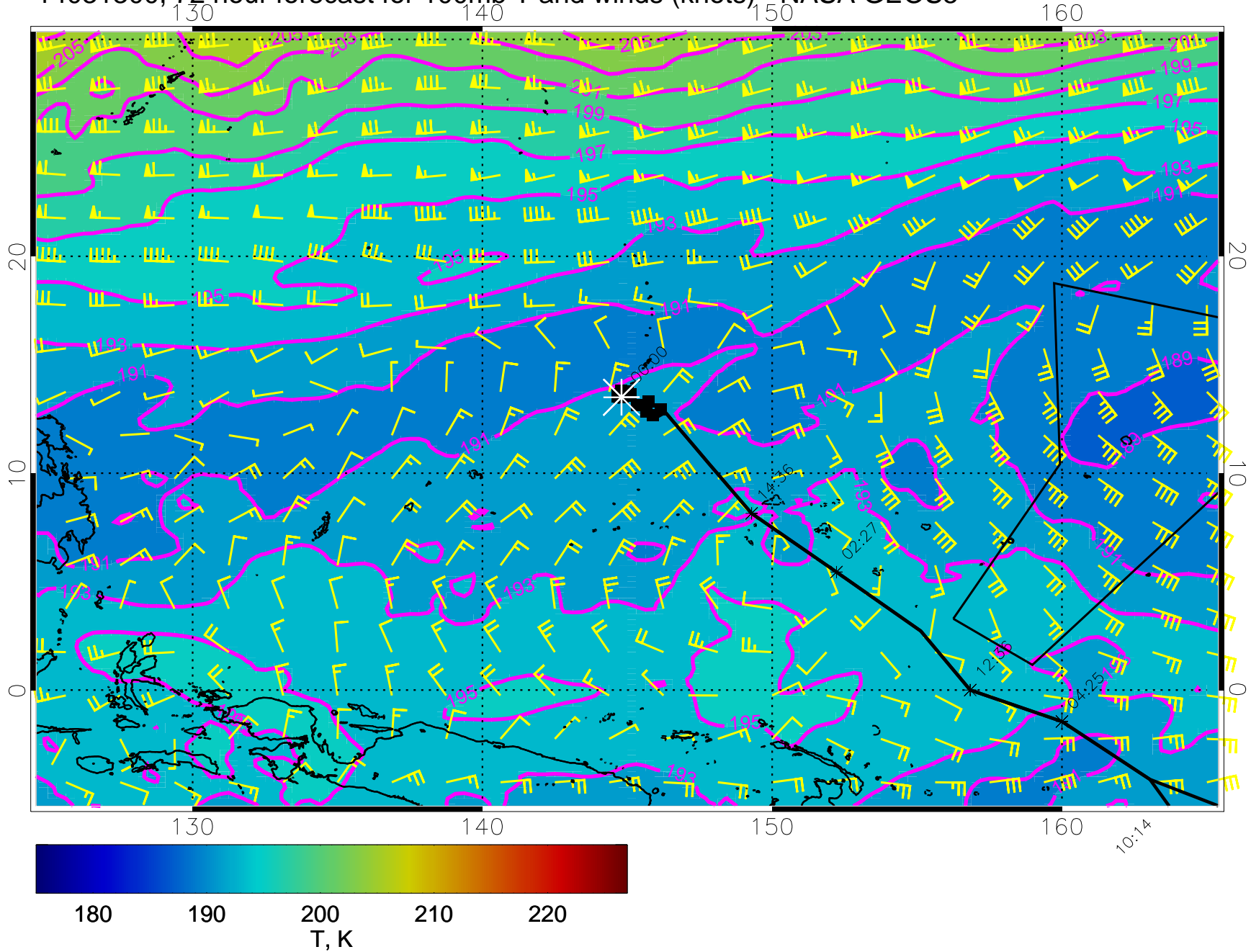


06:31

14031218, 66 hour forecast for 100mb T and winds (knots) - NASA GEOS5

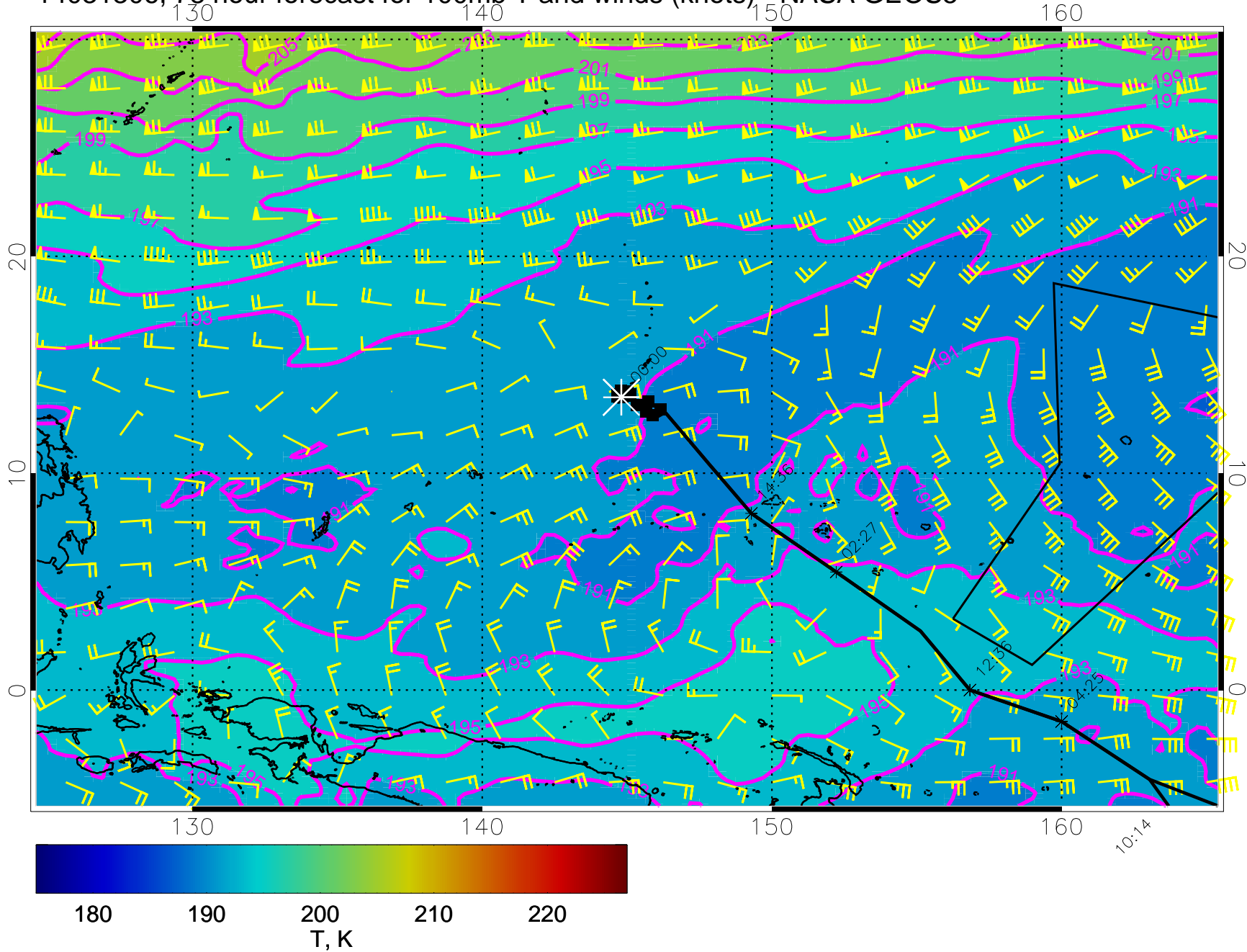


14031300, 72 hour forecast for 100mb T and winds (knots) - NASA GEOS5



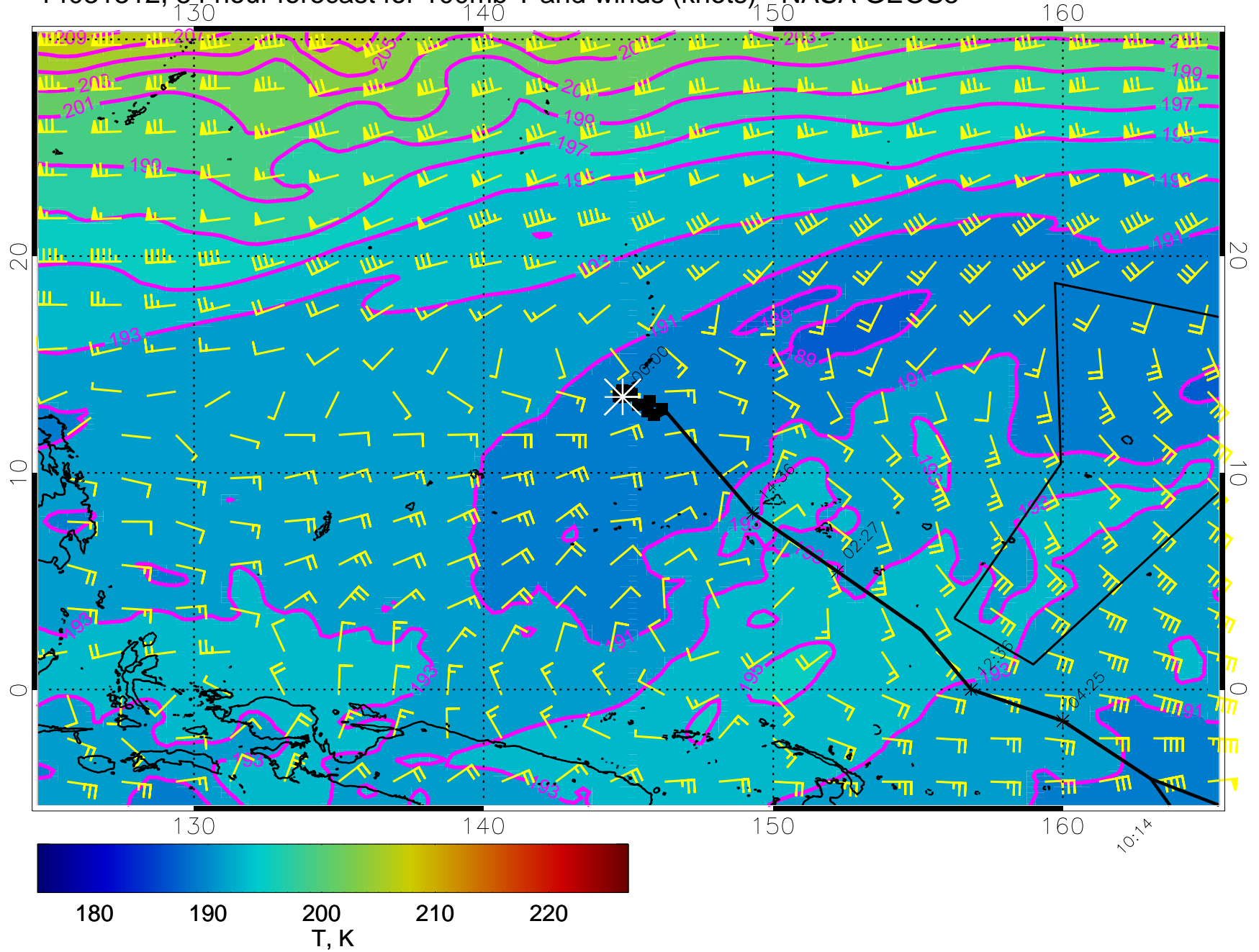


14031306, 78 hour forecast for 100mb T and winds (knots) - NASA GEOS5



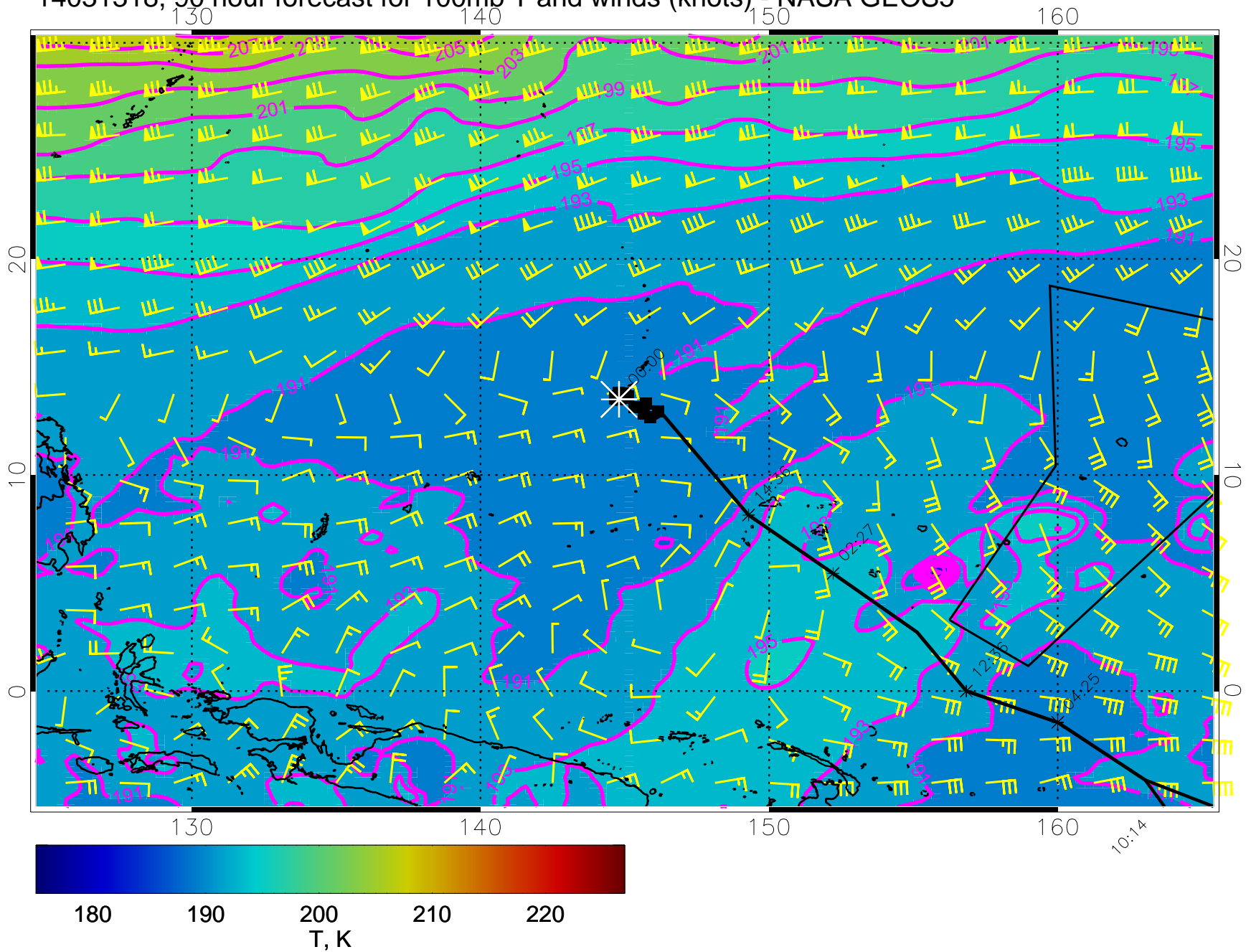
06:31

14031312, 84 hour forecast for 100mb T and winds (knots) - NASA GEOS5

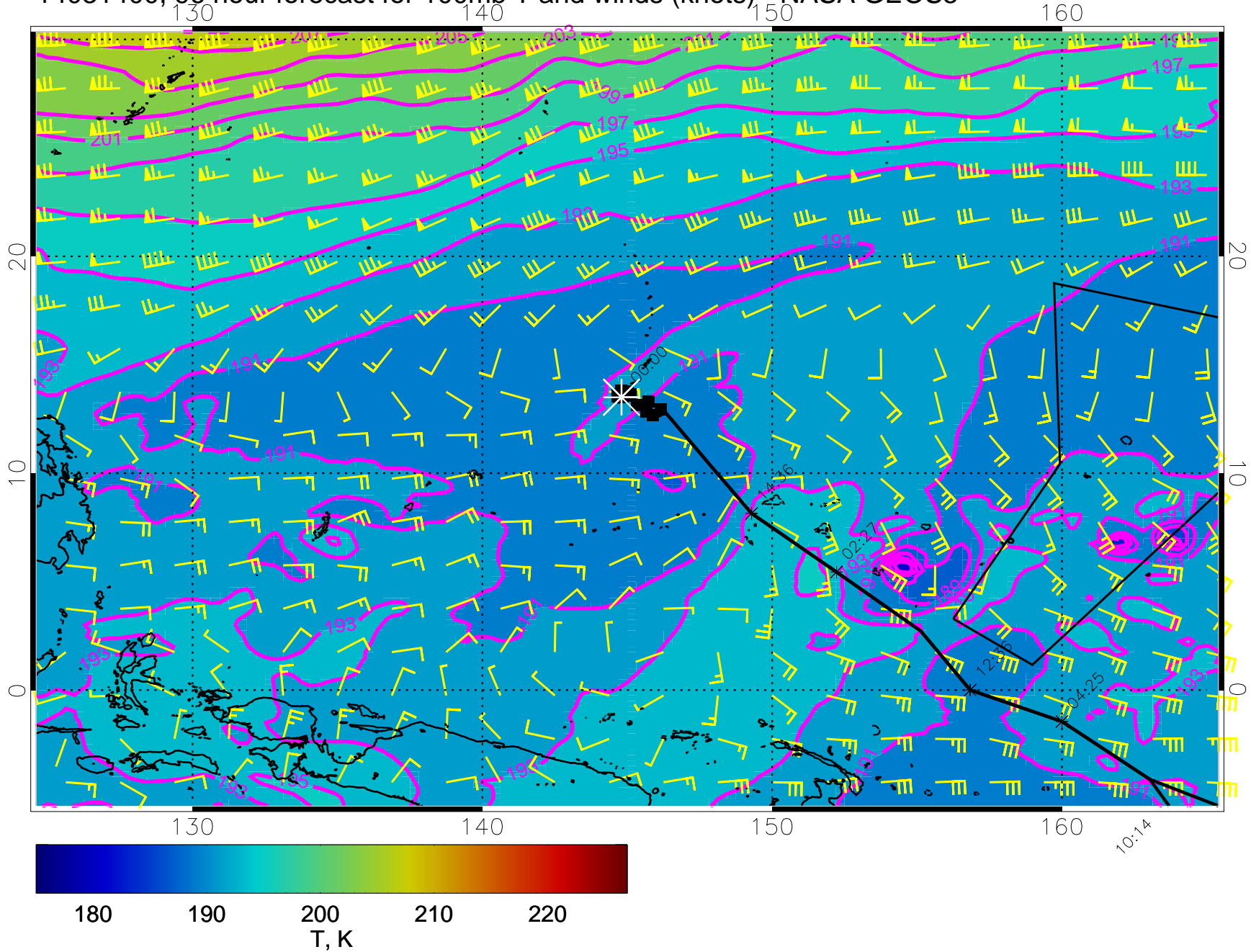


06:31

14031318, 90 hour forecast for 100mb T and winds (knots) - NASA GEOS5

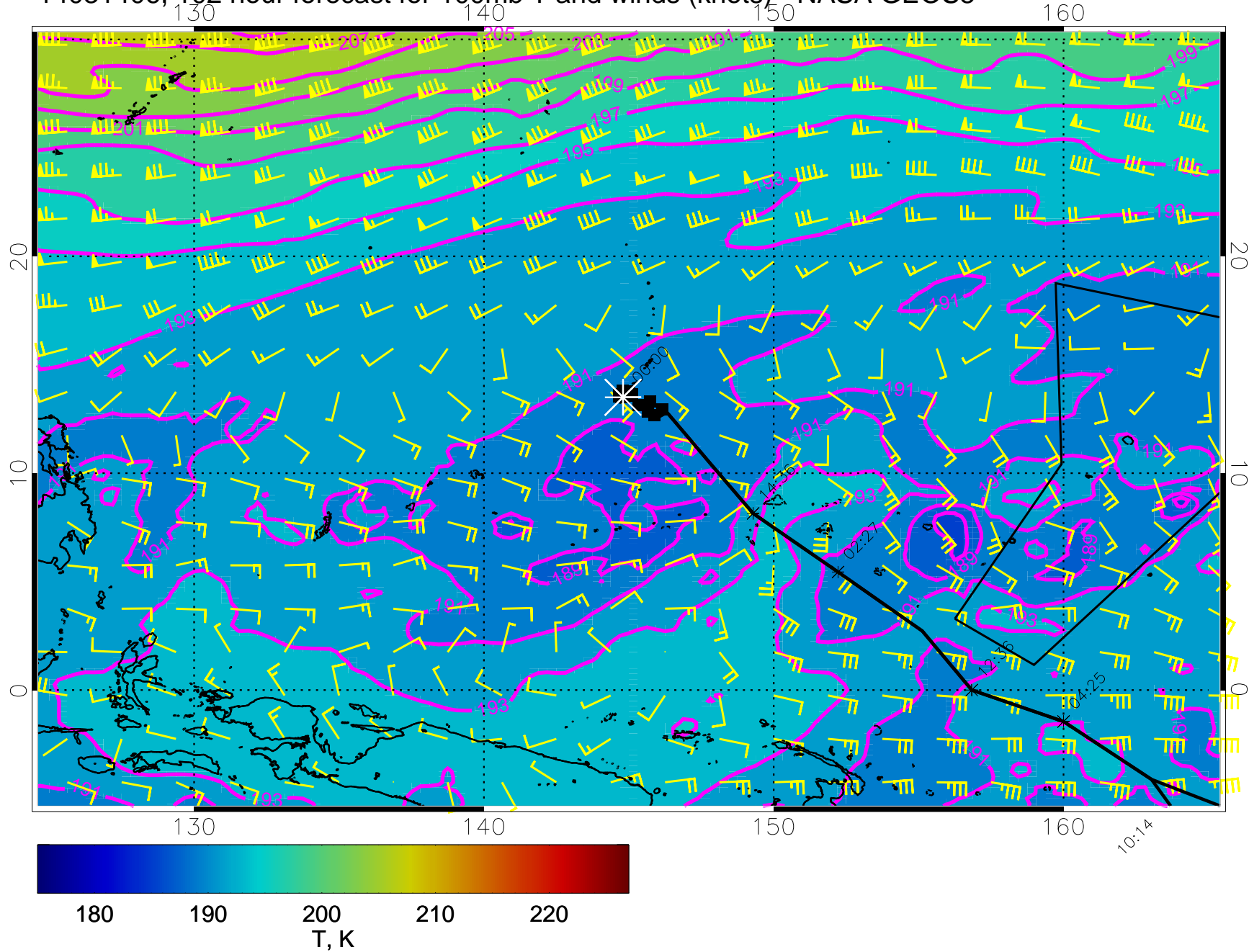


14031400, 96 hour forecast for 100mb T and winds (knots) - NASA GEOS5

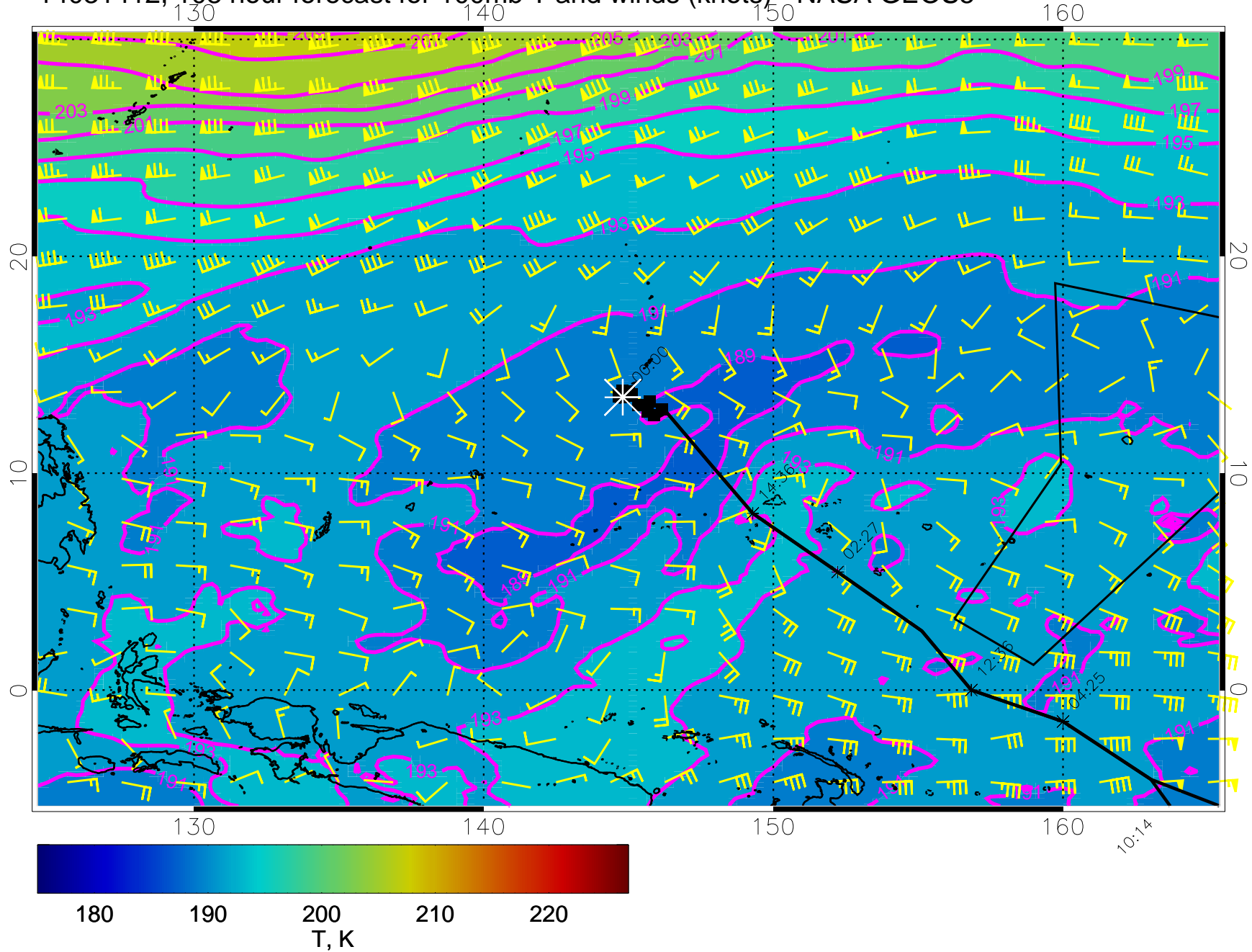




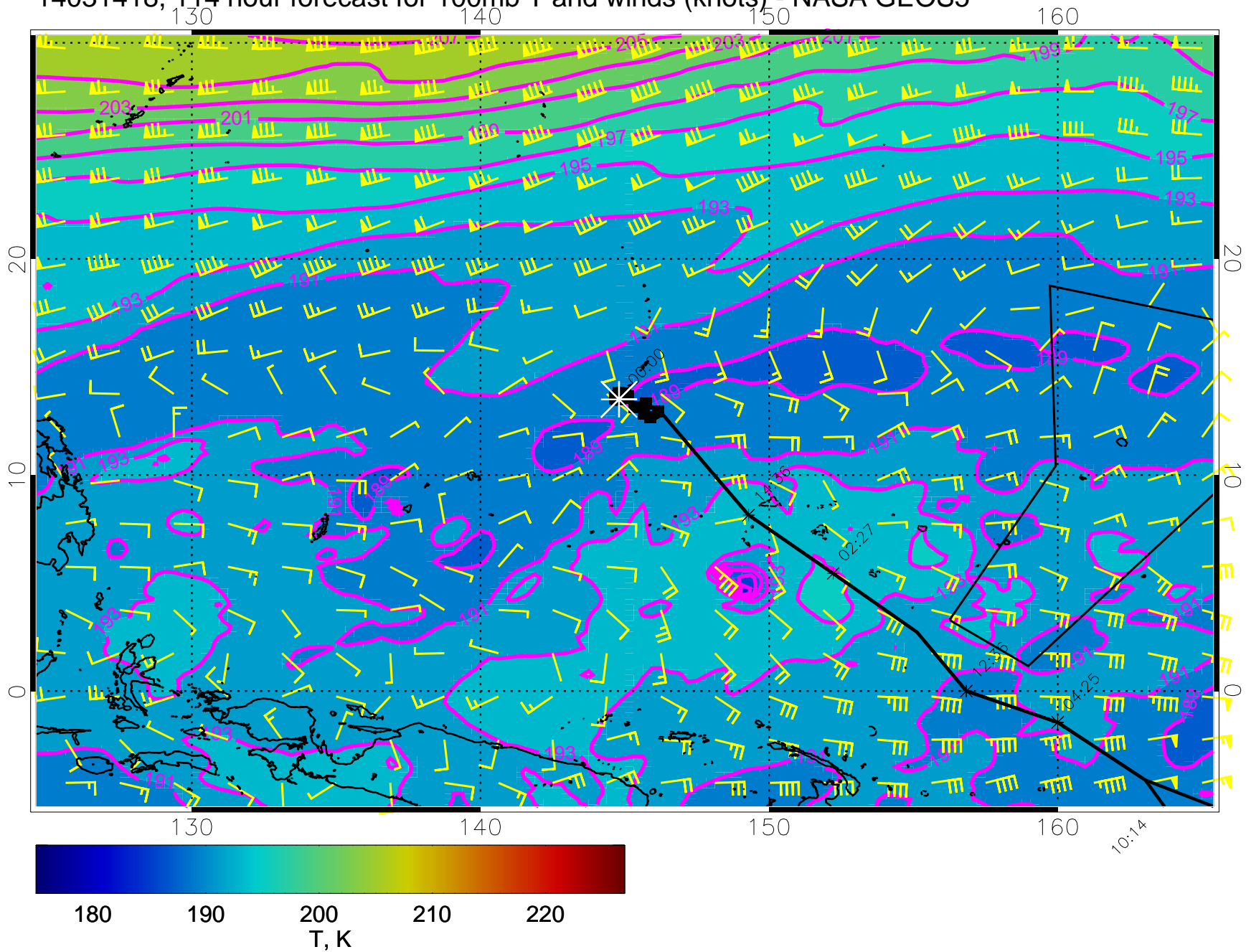
14031406, 102 hour forecast for 100mb T and winds (knots) - NASA GEOS5



14031412, 108 hour forecast for 100mb T and winds (knots) - NASA GEOS5



14031418, 114 hour forecast for 100mb T and winds (knots) - NASA GEOS5



14031500, 120 hour forecast for 100mb T and winds (knots) - NASA GEOS5

