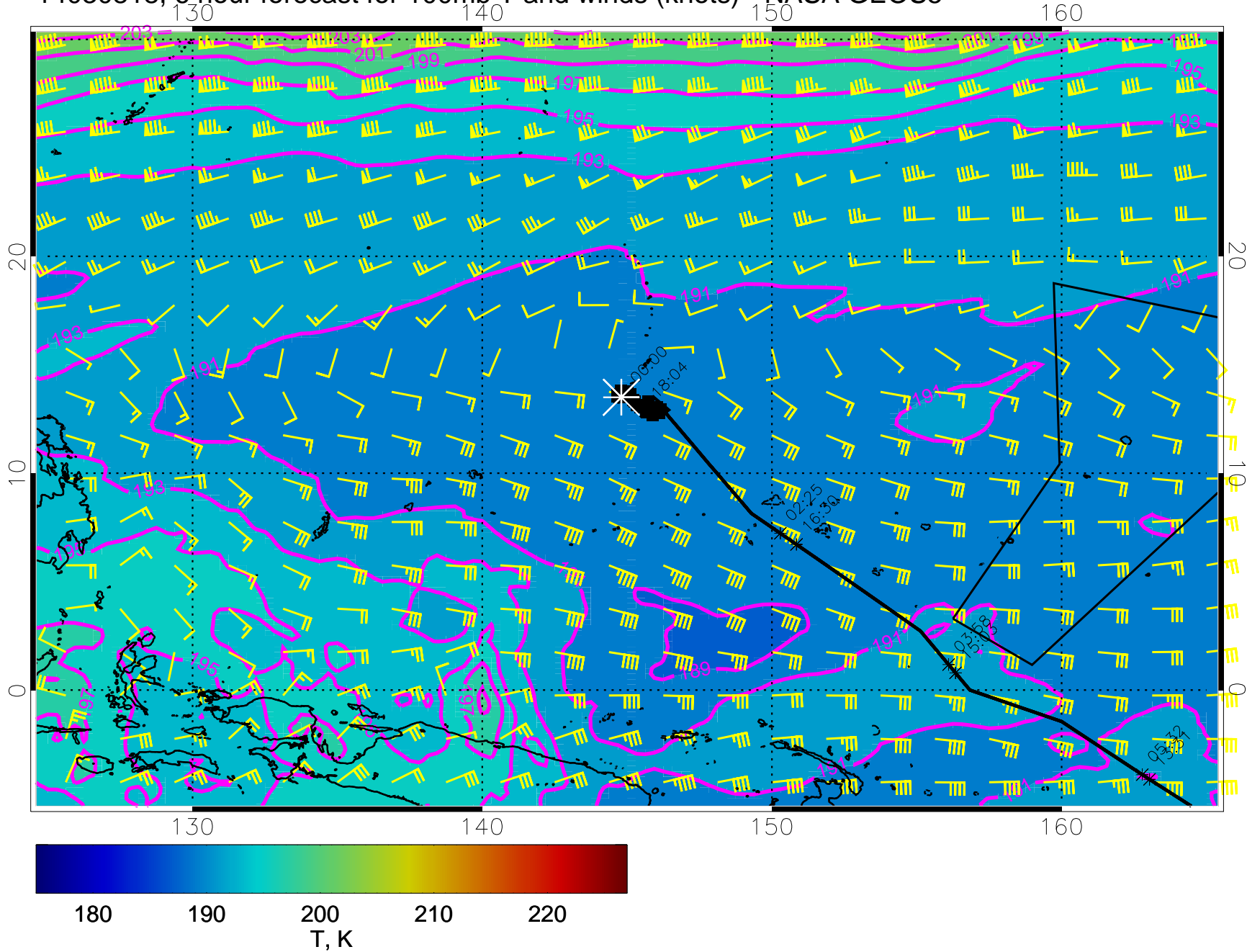
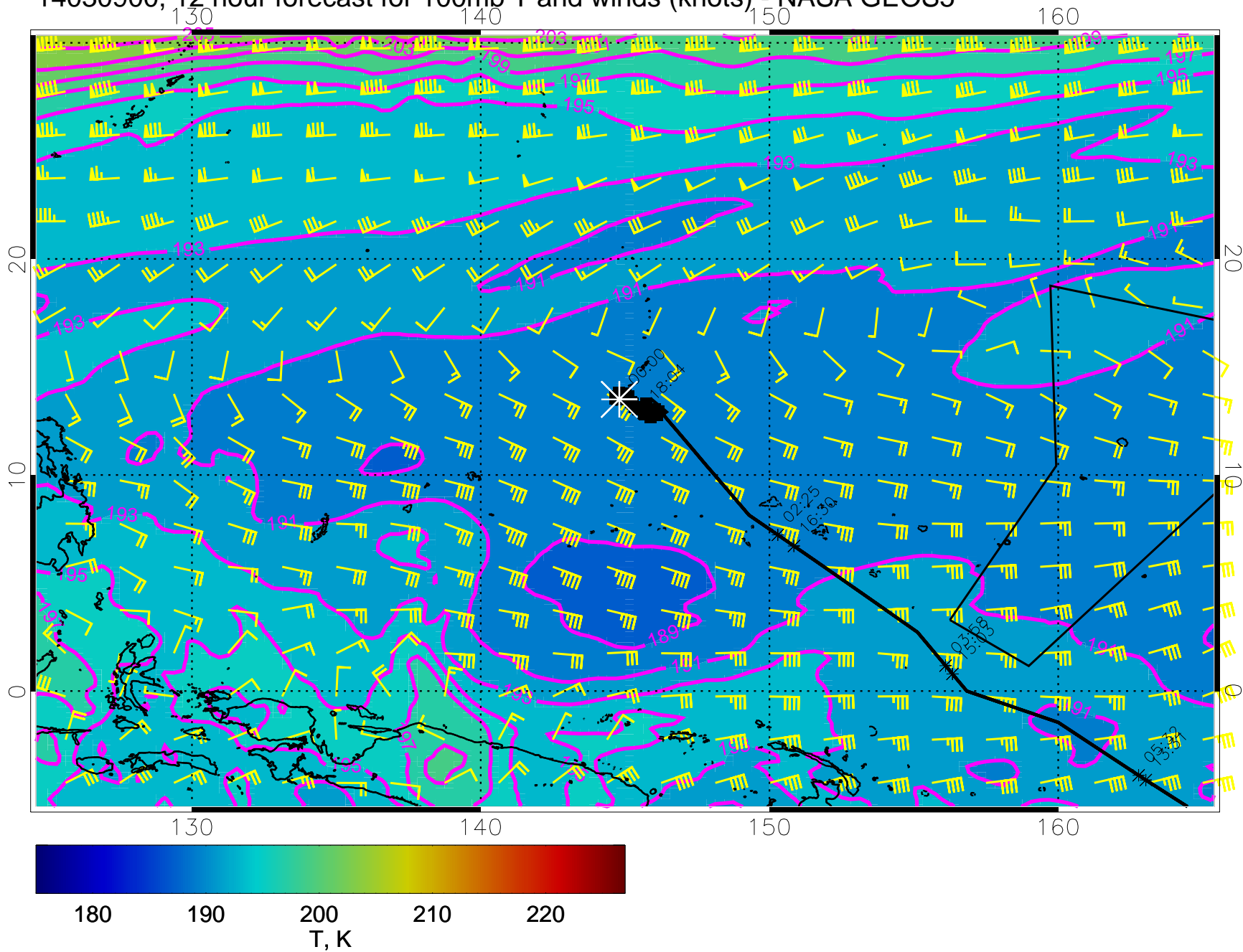


14030818, 6 hour forecast for 100mb T and winds (knots) - NASA GEOS5



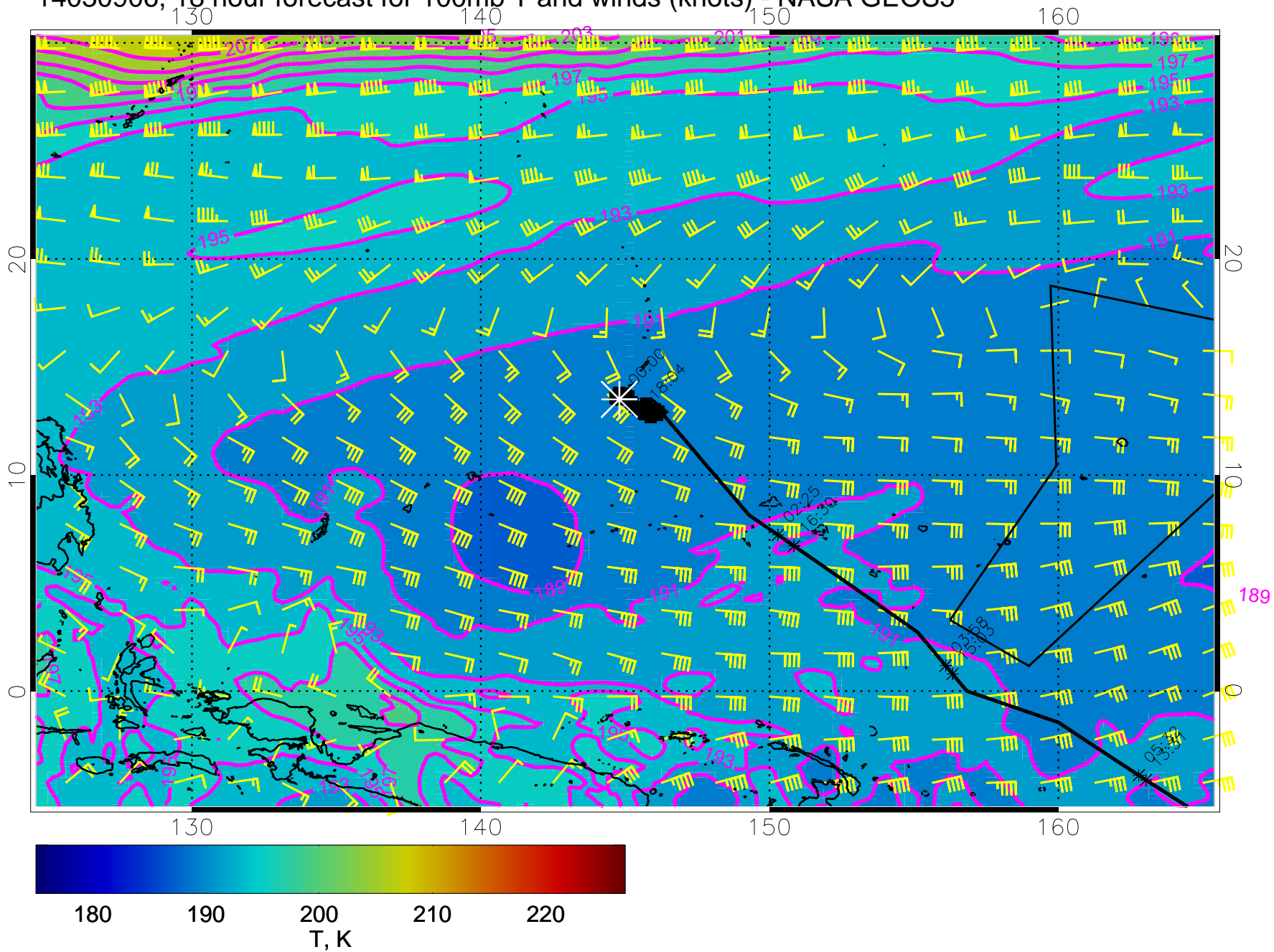
03:00  
18:04

14030900, 12 hour forecast for 100mb T and winds (knots) - NASA GEOS5



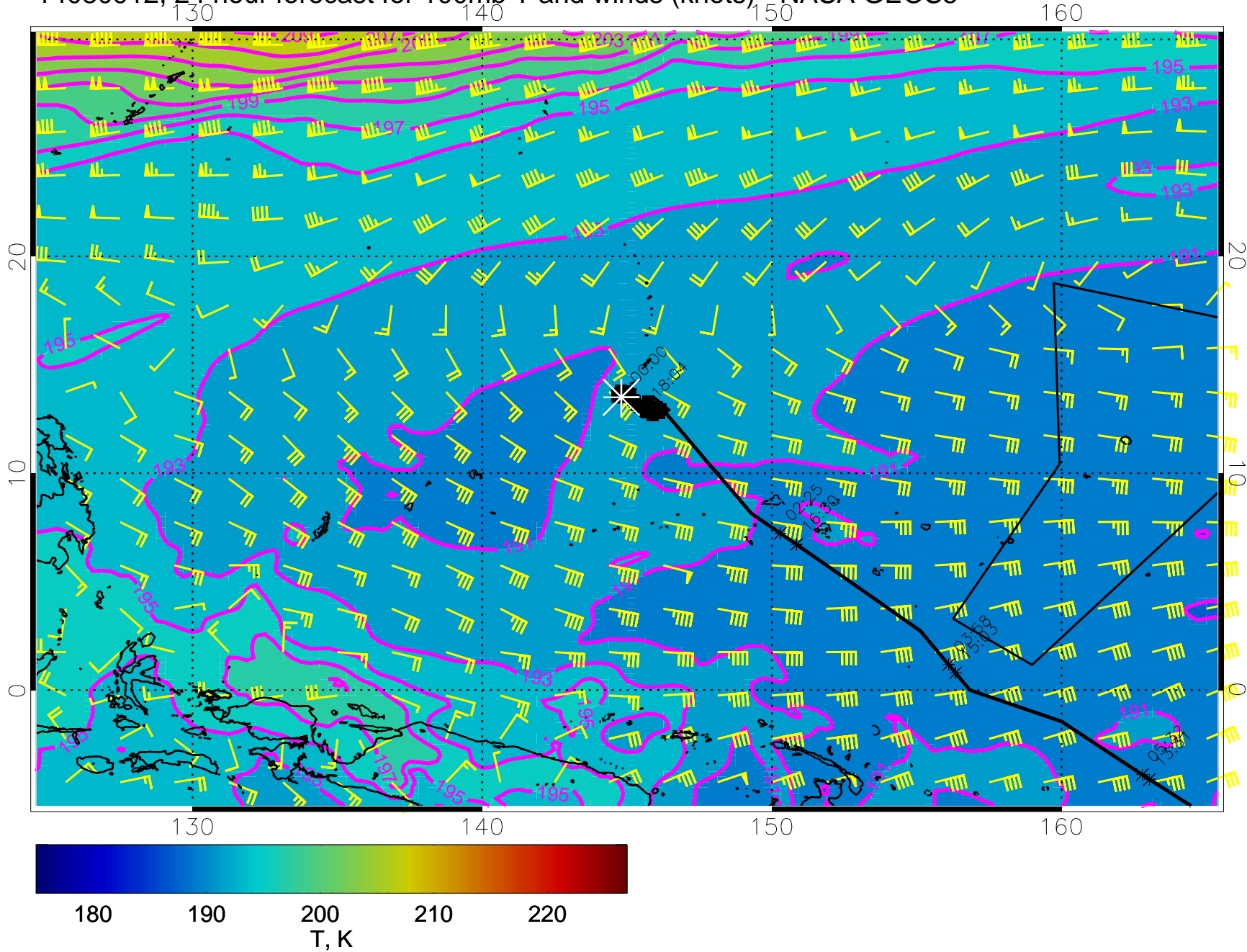
02:00  
18.04

14030906, 18 hour forecast for 100mb T and winds (knots) - NASA GEOS5

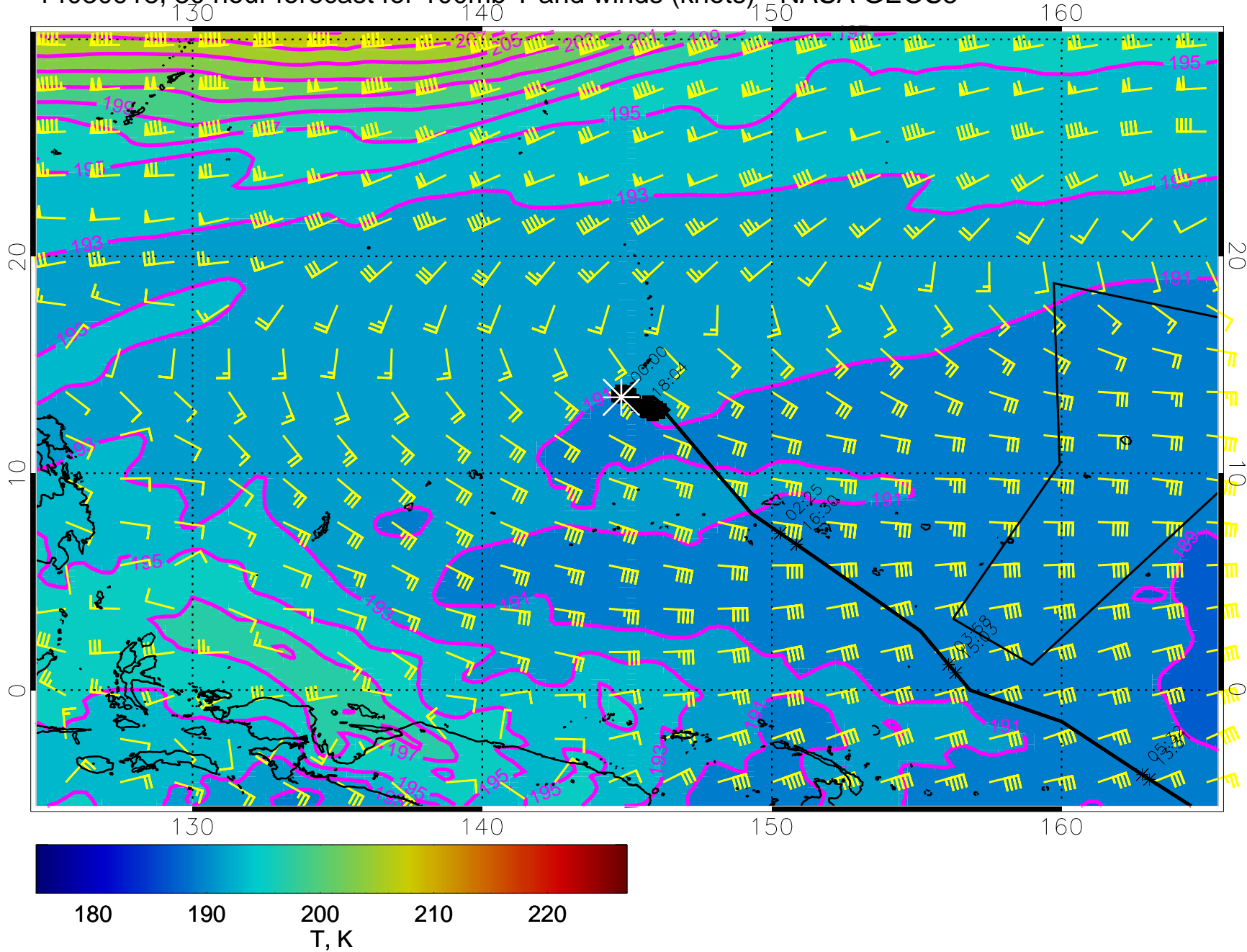


97.00  
2.00

14030912, 24 hour forecast for 100mb T and winds (knots) - NASA GEOS5

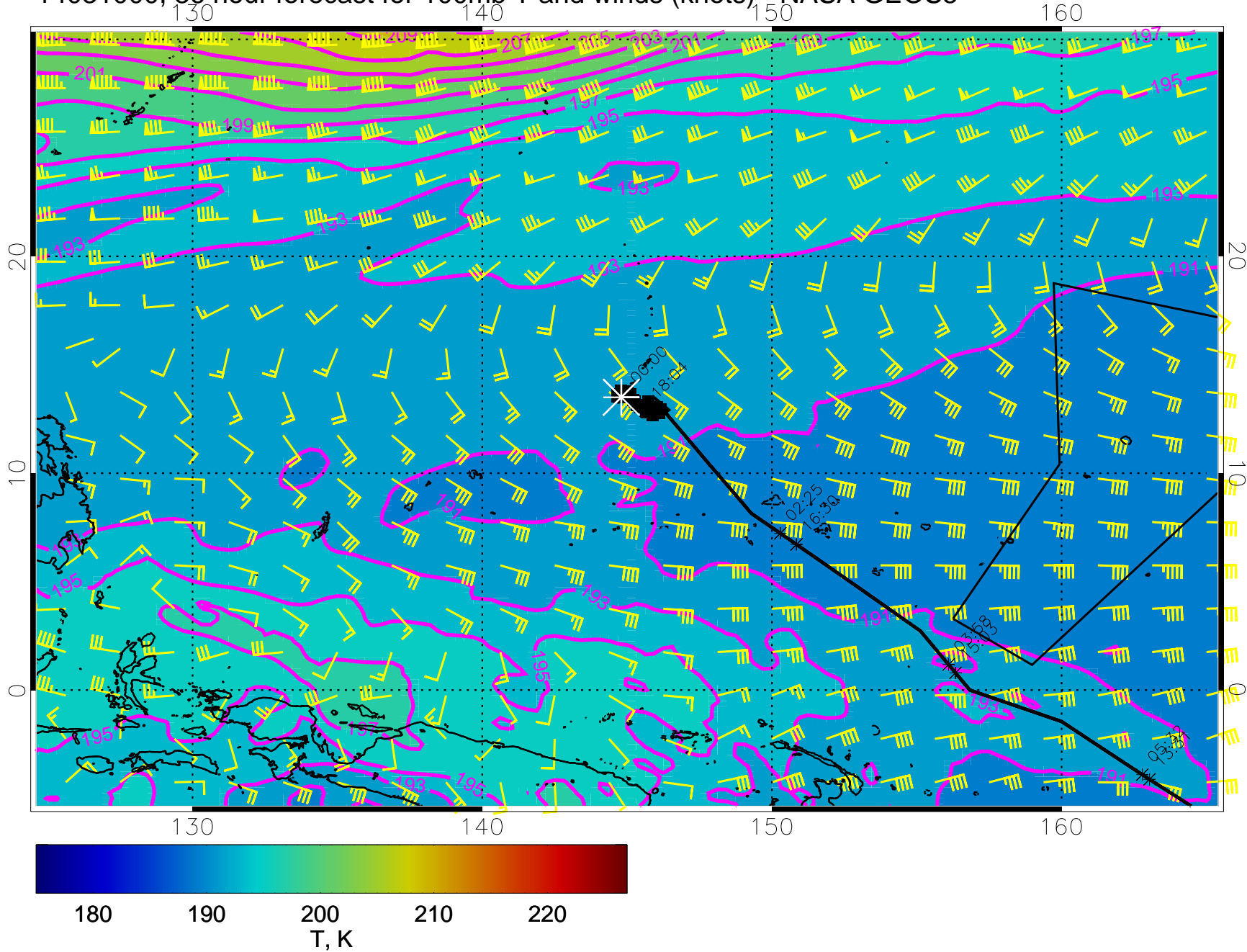


14030918, 30 hour forecast for 100mb T and winds (knots) - NASA GEOS5



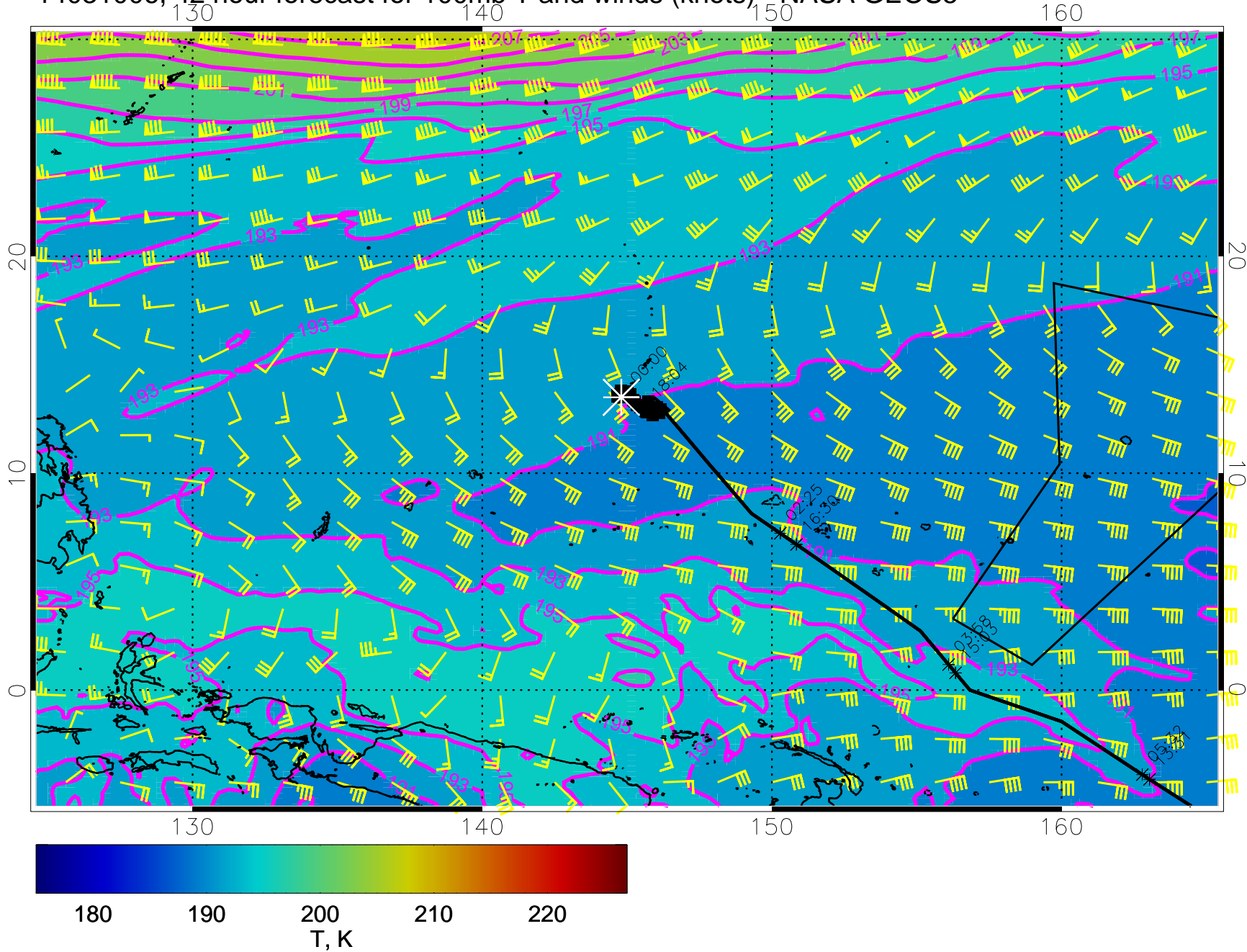
93.00  
2.00

14031000, 36 hour forecast for 100mb T and winds (knots) - NASA GEOS5



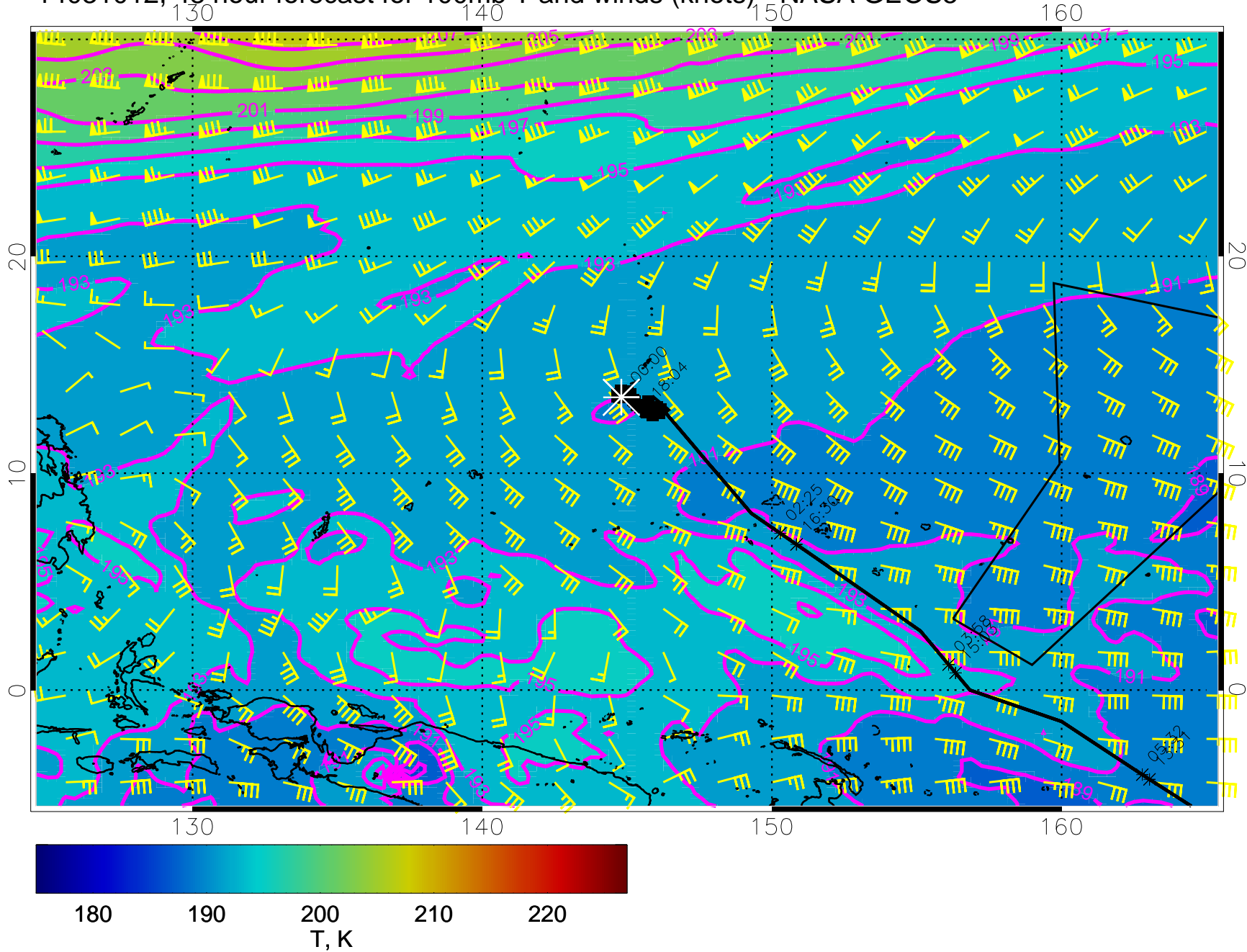
97.004

14031006, 42 hour forecast for 100mb T and winds (knots) - NASA GEOS5



93:00

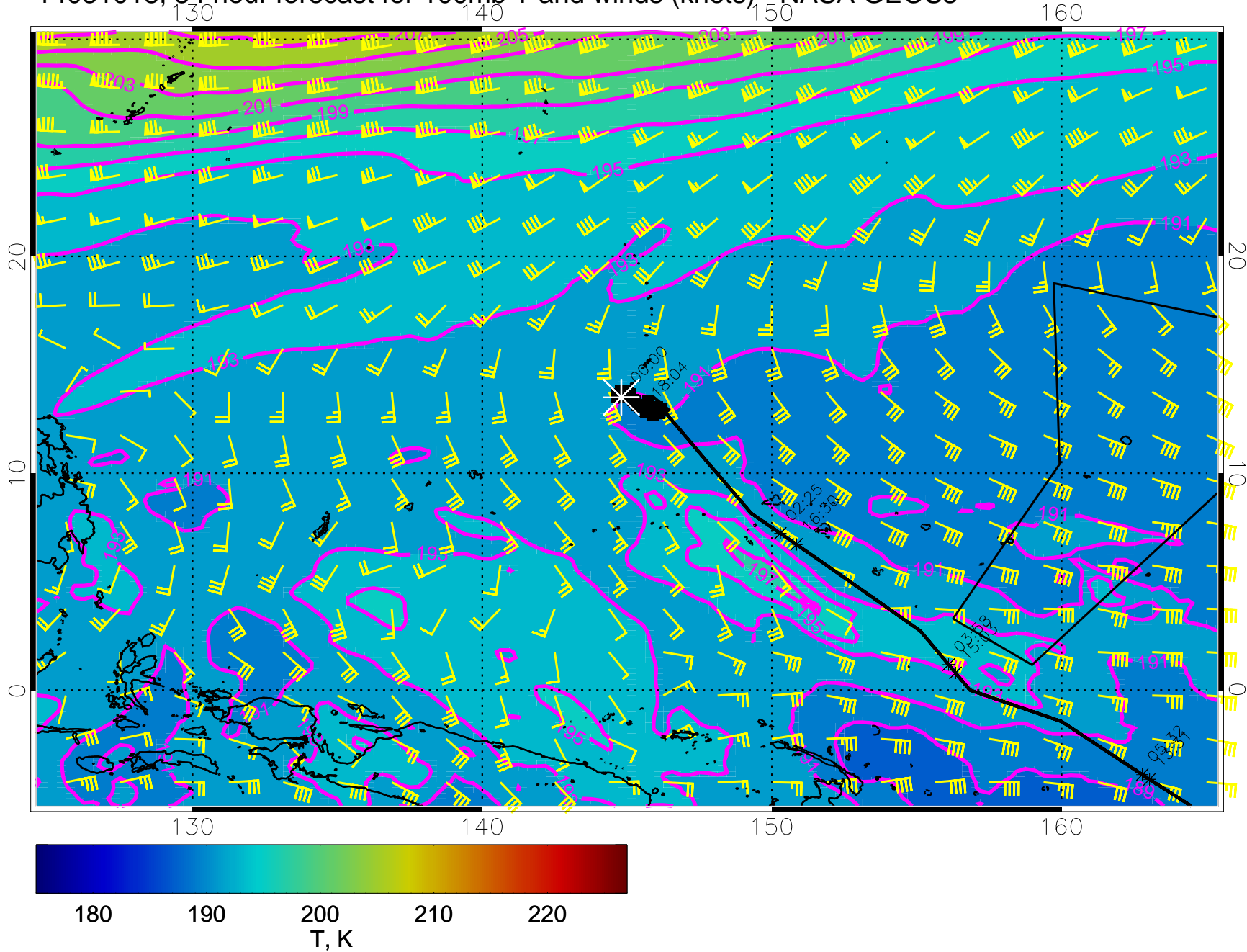
14031012, 48 hour forecast for 100mb T and winds (knots) - NASA GEOS5



97:00

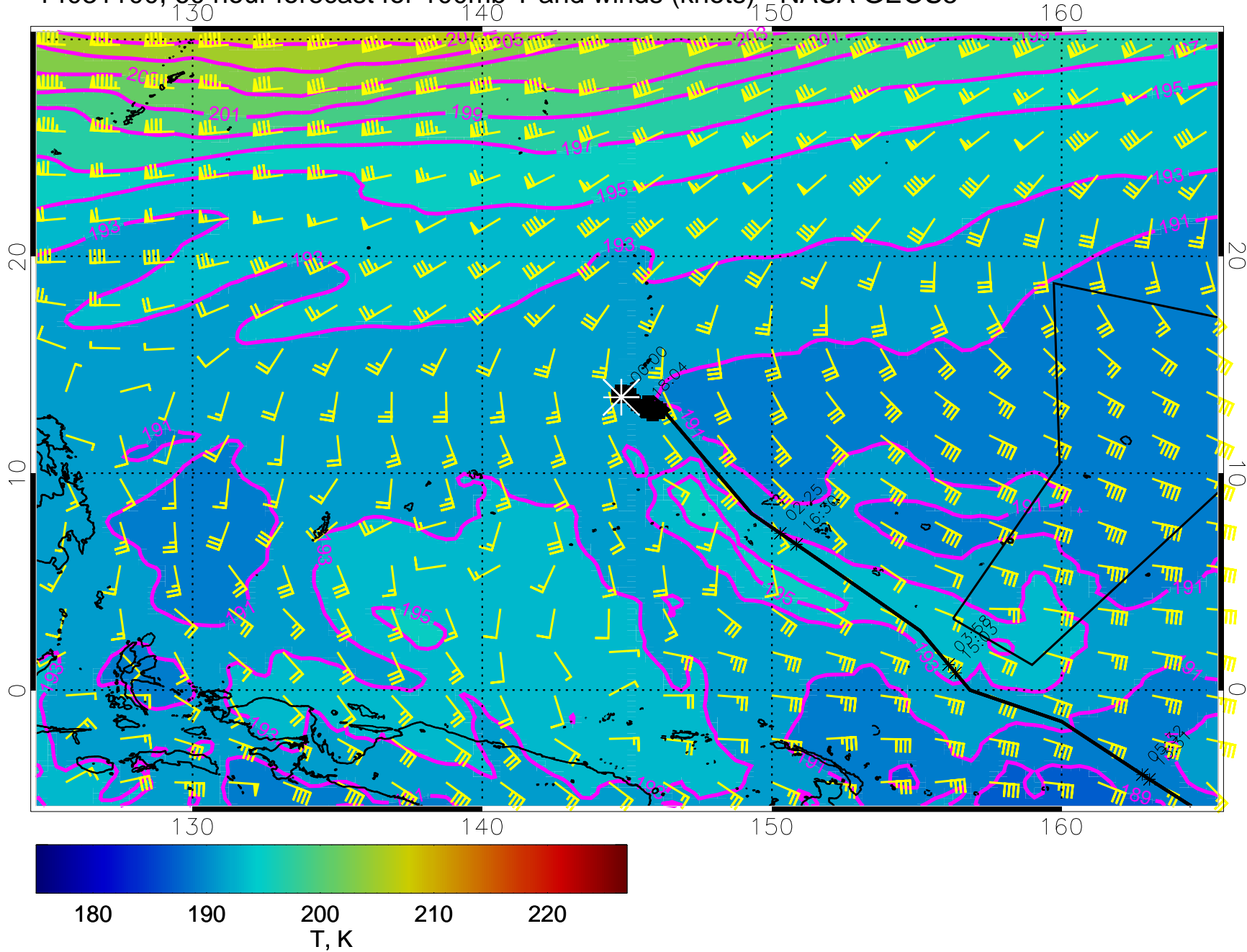


14031018, 54 hour forecast for 100mb T and winds (knots) - NASA GEOS5

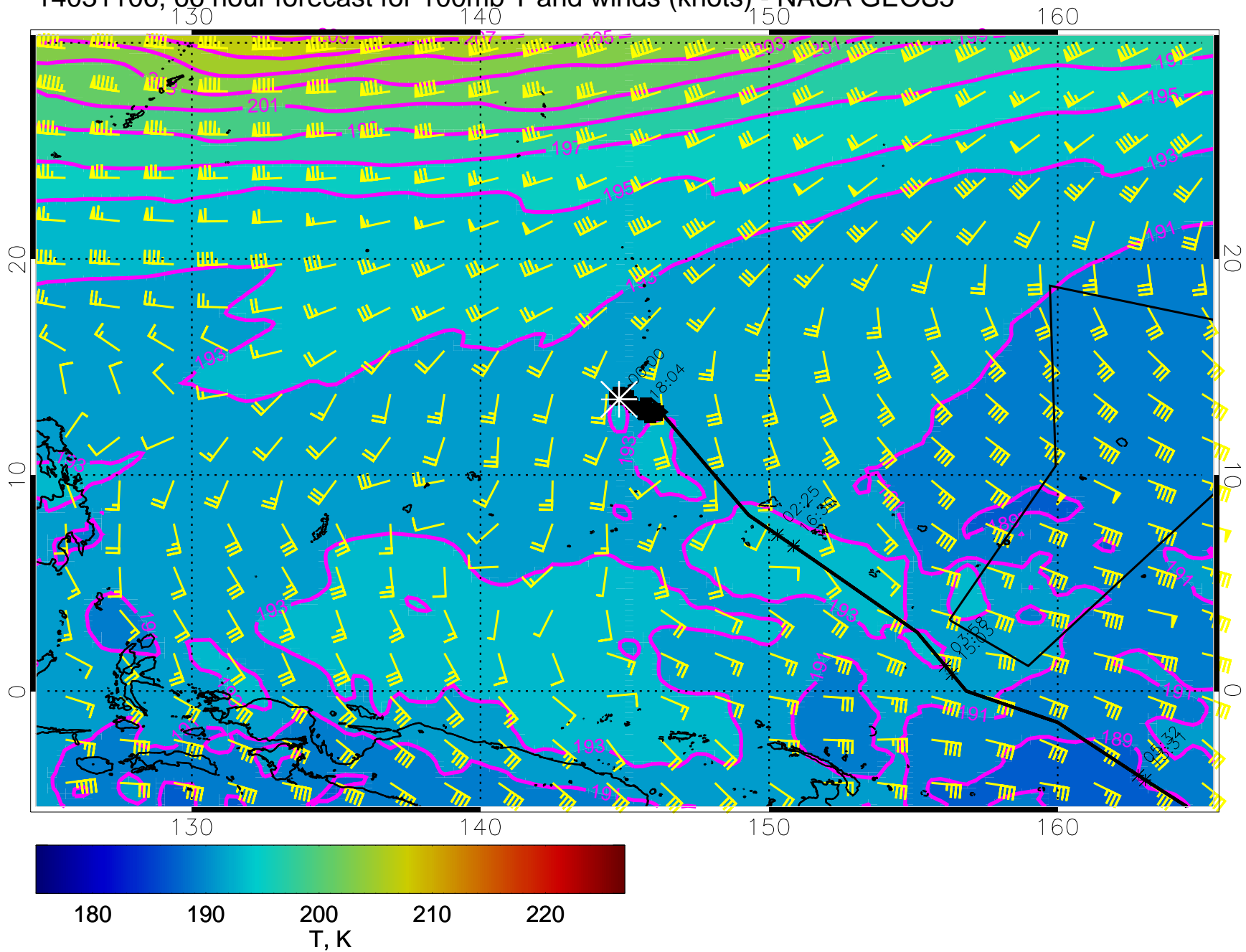


93.004  
2.004

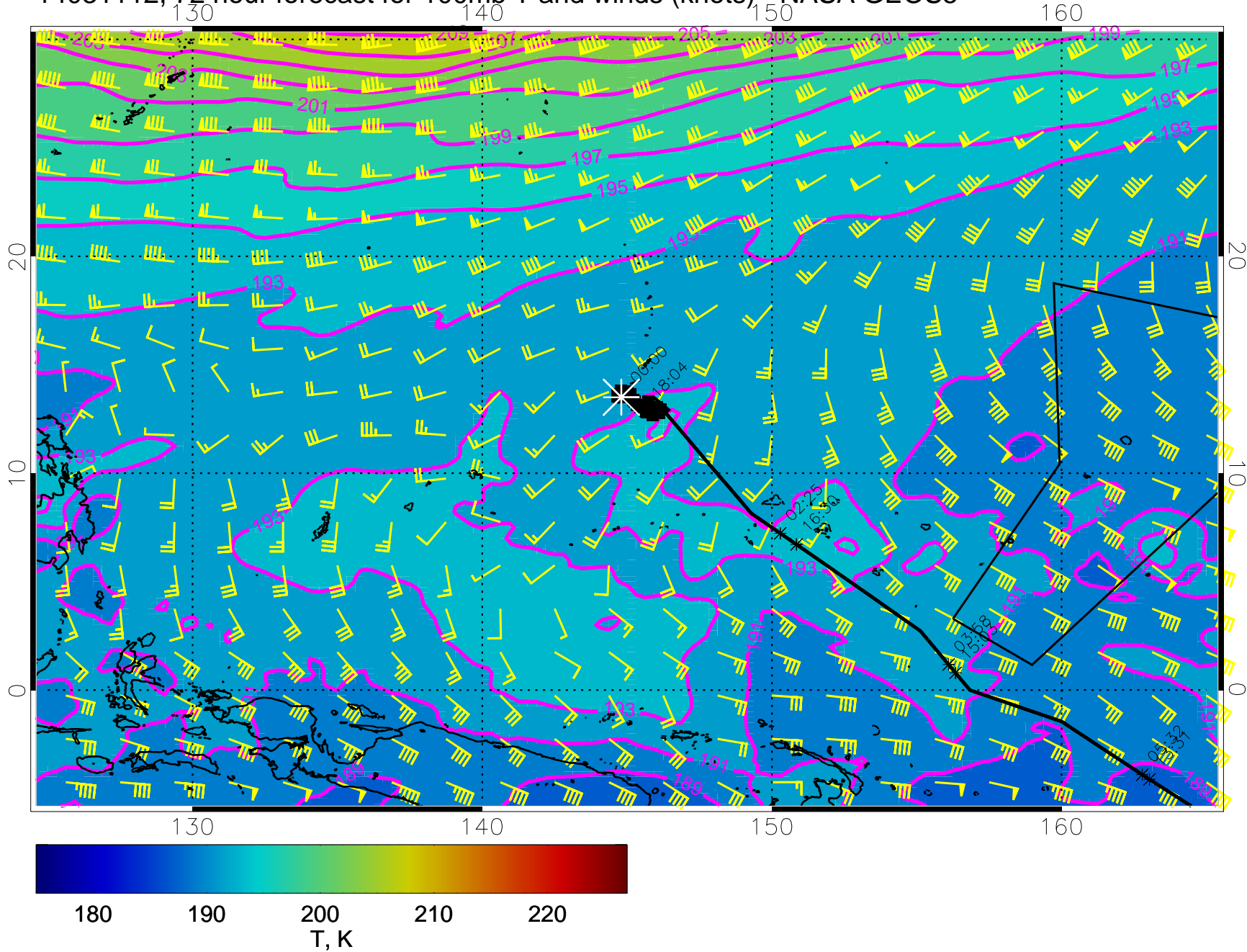
14031100, 60 hour forecast for 100mb T and winds (knots) - NASA GEOS5



14031106, 66 hour forecast for 100mb T and winds (knots) - NASA GEOS5

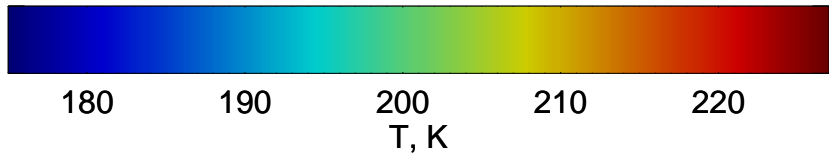
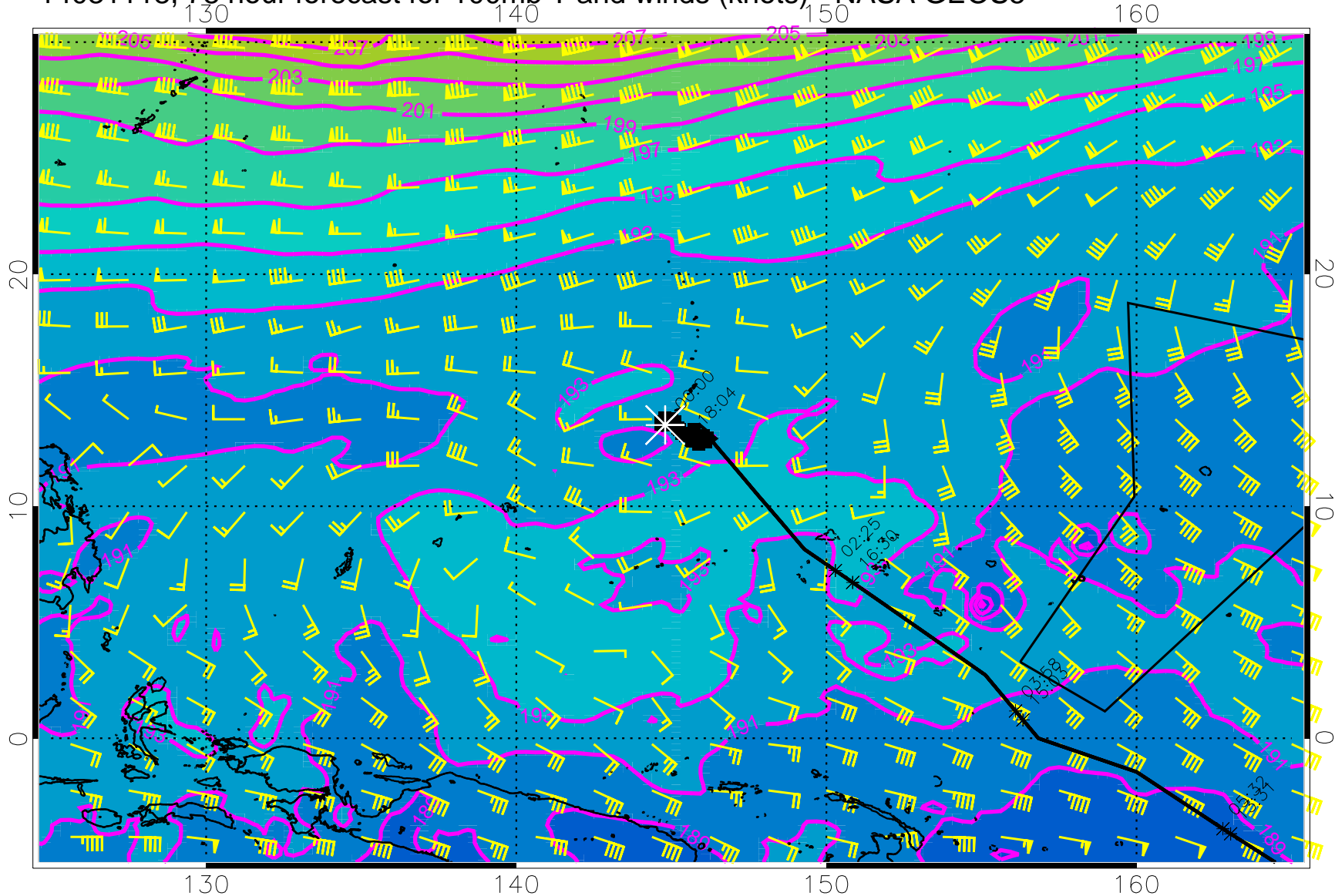


14031112, 72 hour forecast for 100mb T and winds (knots) - NASA GEOS5



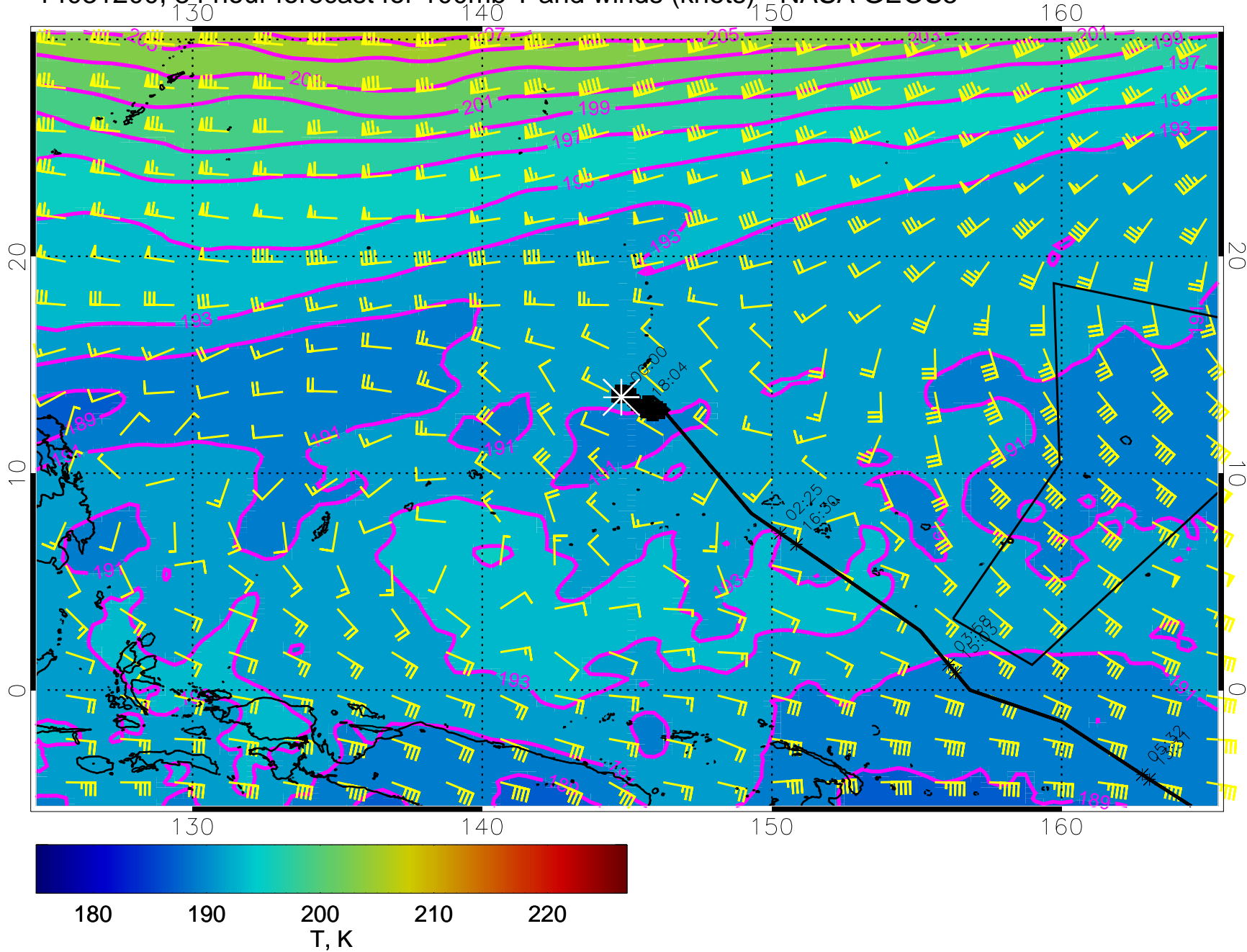
97.00  
2.00

14031118, 78 hour forecast for 100mb T and winds (knots) - NASA GEOS5



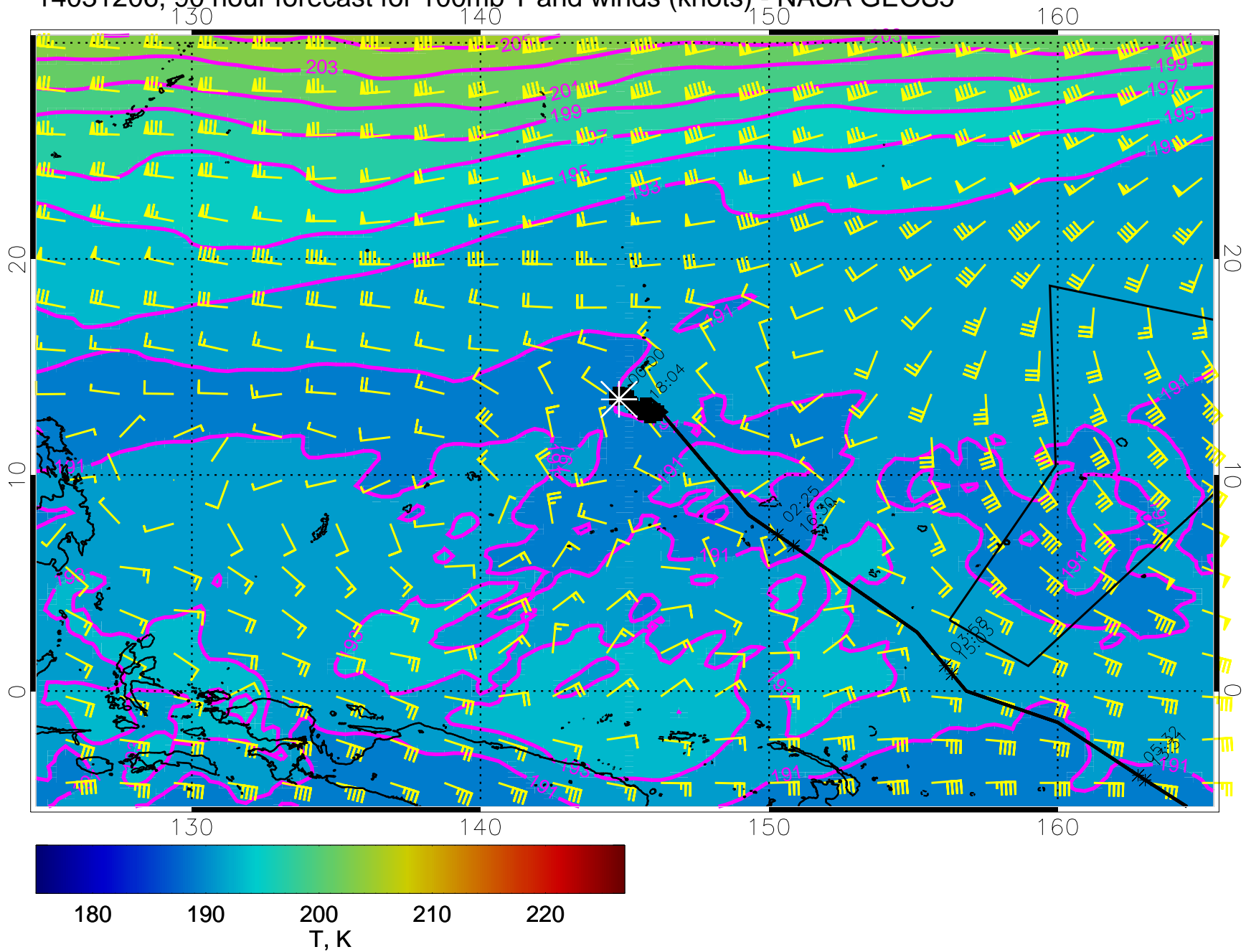
93:00  
2:00

14031200, 84 hour forecast for 100mb T and winds (knots) - NASA GEOS5



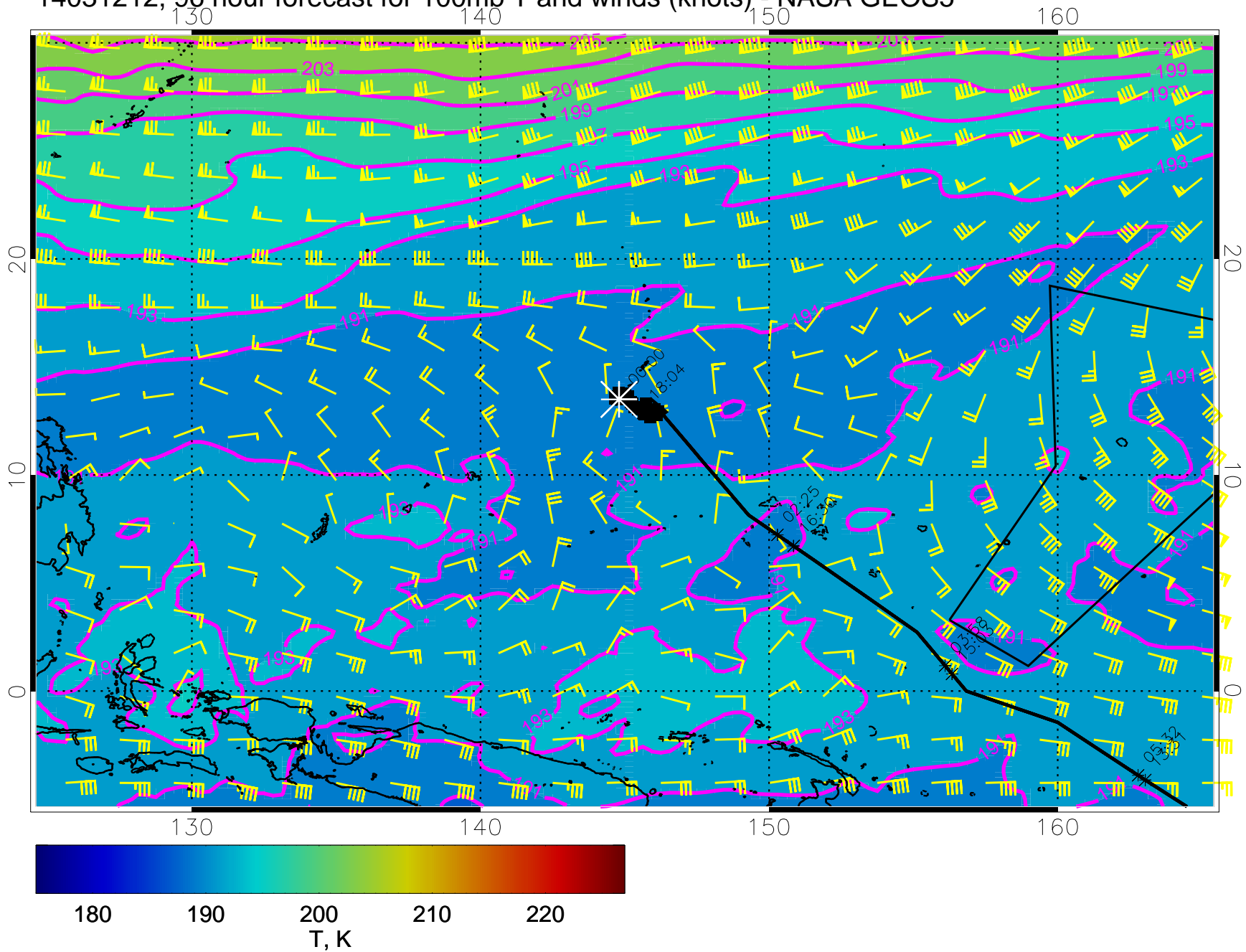
02:00

14031206, 90 hour forecast for 100mb T and winds (knots) - NASA GEOS5



02.00  
18.04

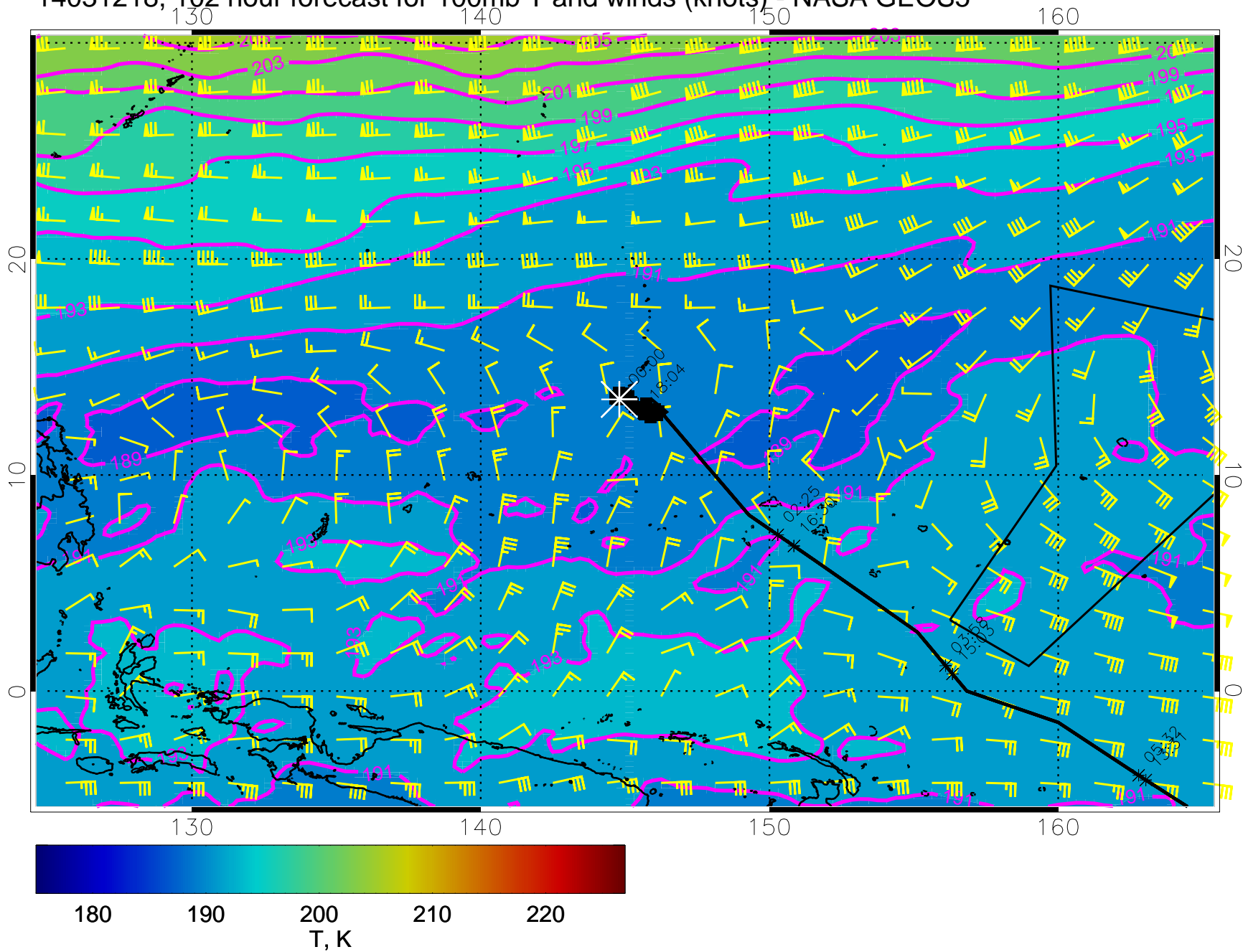
14031212, 96 hour forecast for 100mb T and winds (knots) - NASA GEOS5



97.004

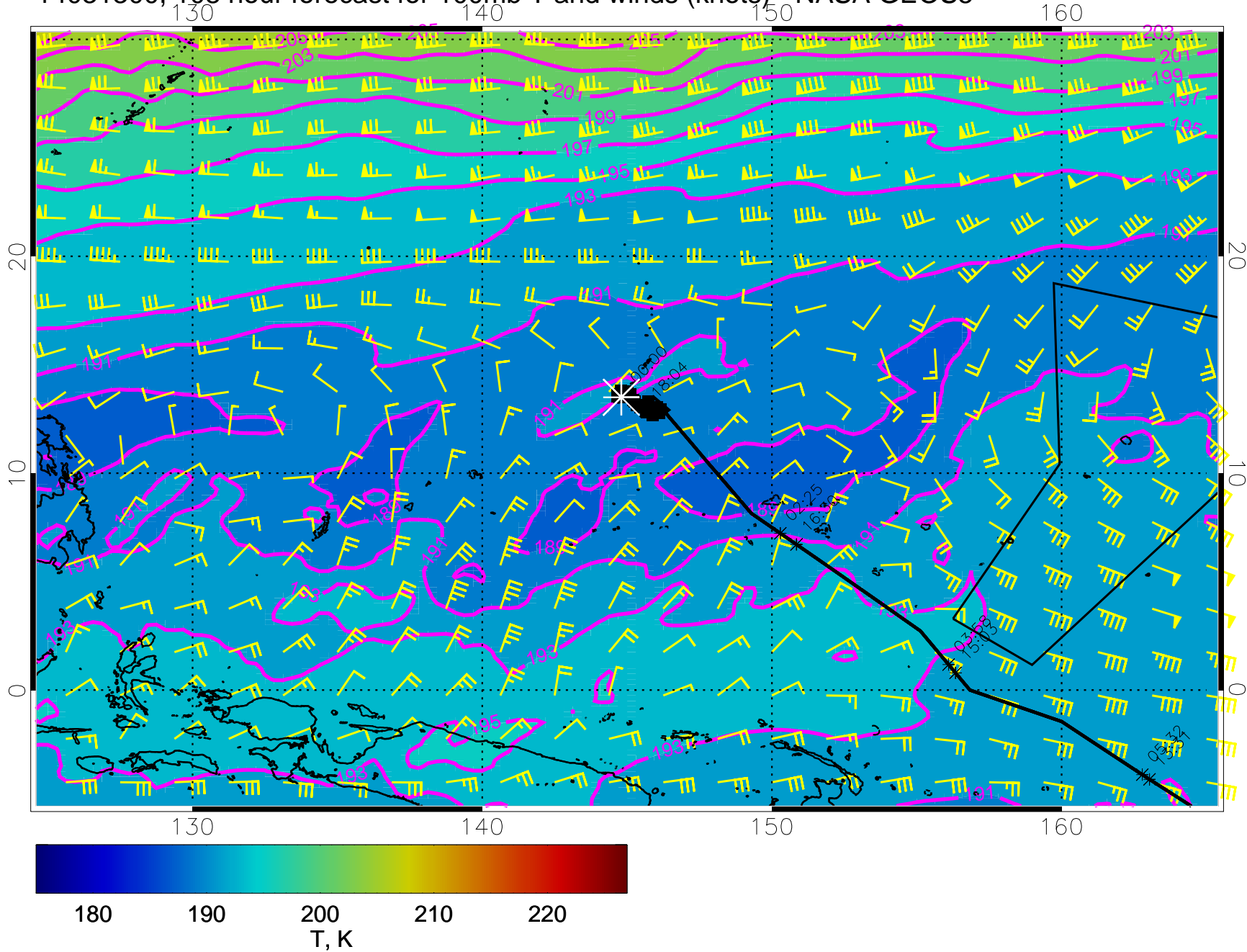


14031218, 102 hour forecast for 100mb T and winds (knots) - NASA GEOS5



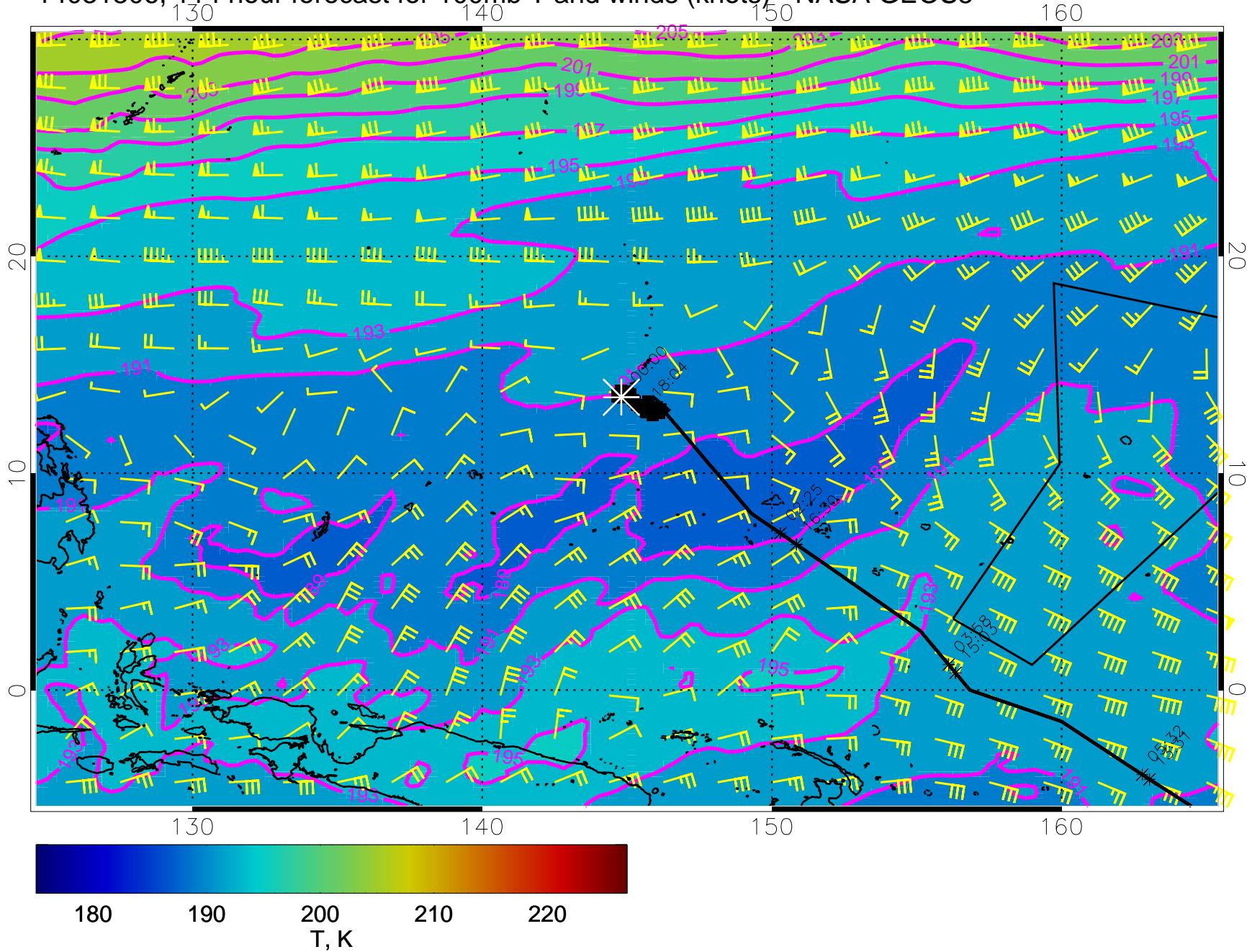
93:09

# 14031300, 108 hour forecast for 100mb T and winds (knots) - NASA GEOS5



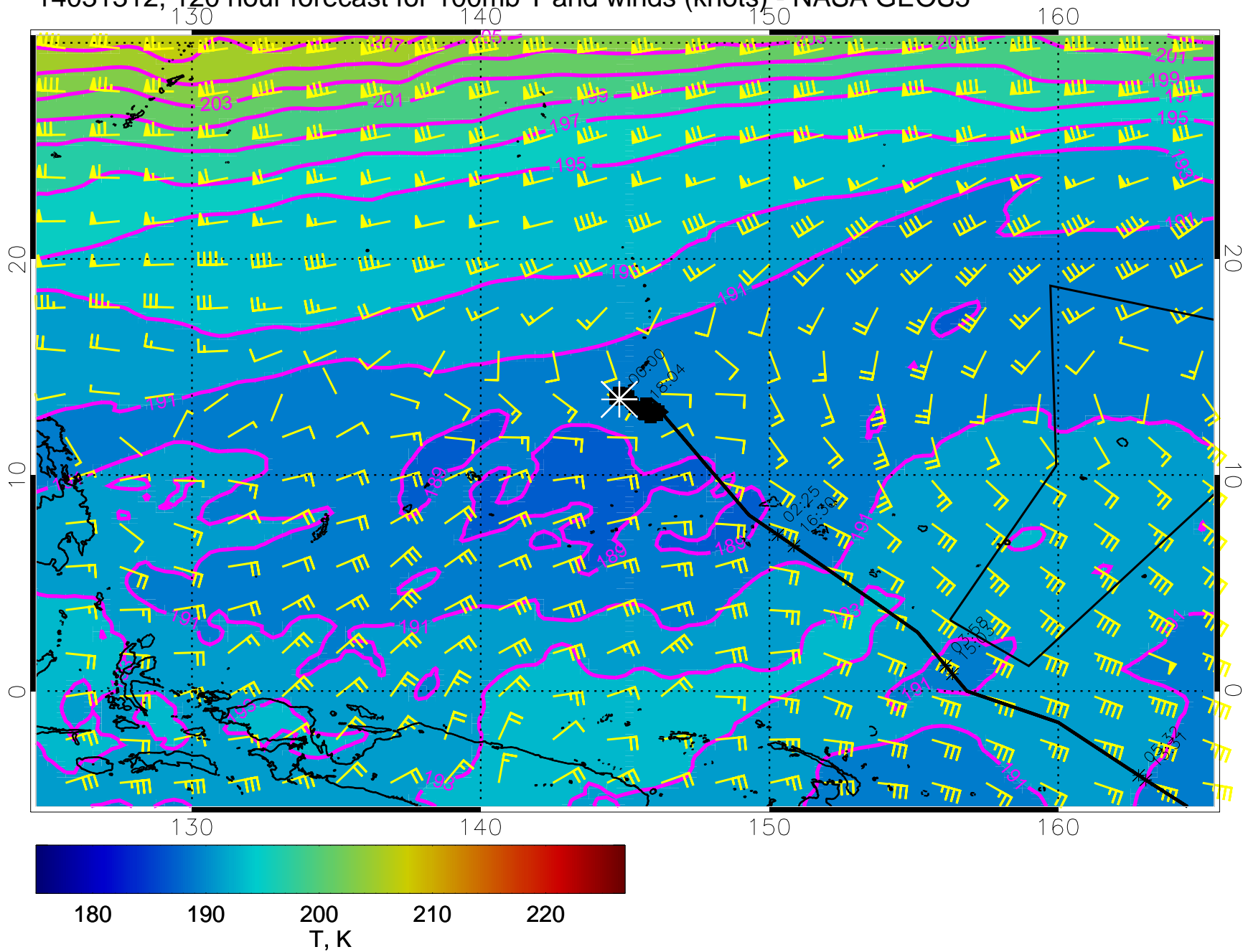
97:09

14031306, 114 hour forecast for 100mb T and winds (knots) - NASA GEOS5



93.00  
2.00

14031312, 120 hour forecast for 100mb T and winds (knots) - NASA GEOS5



93.00  
2.00