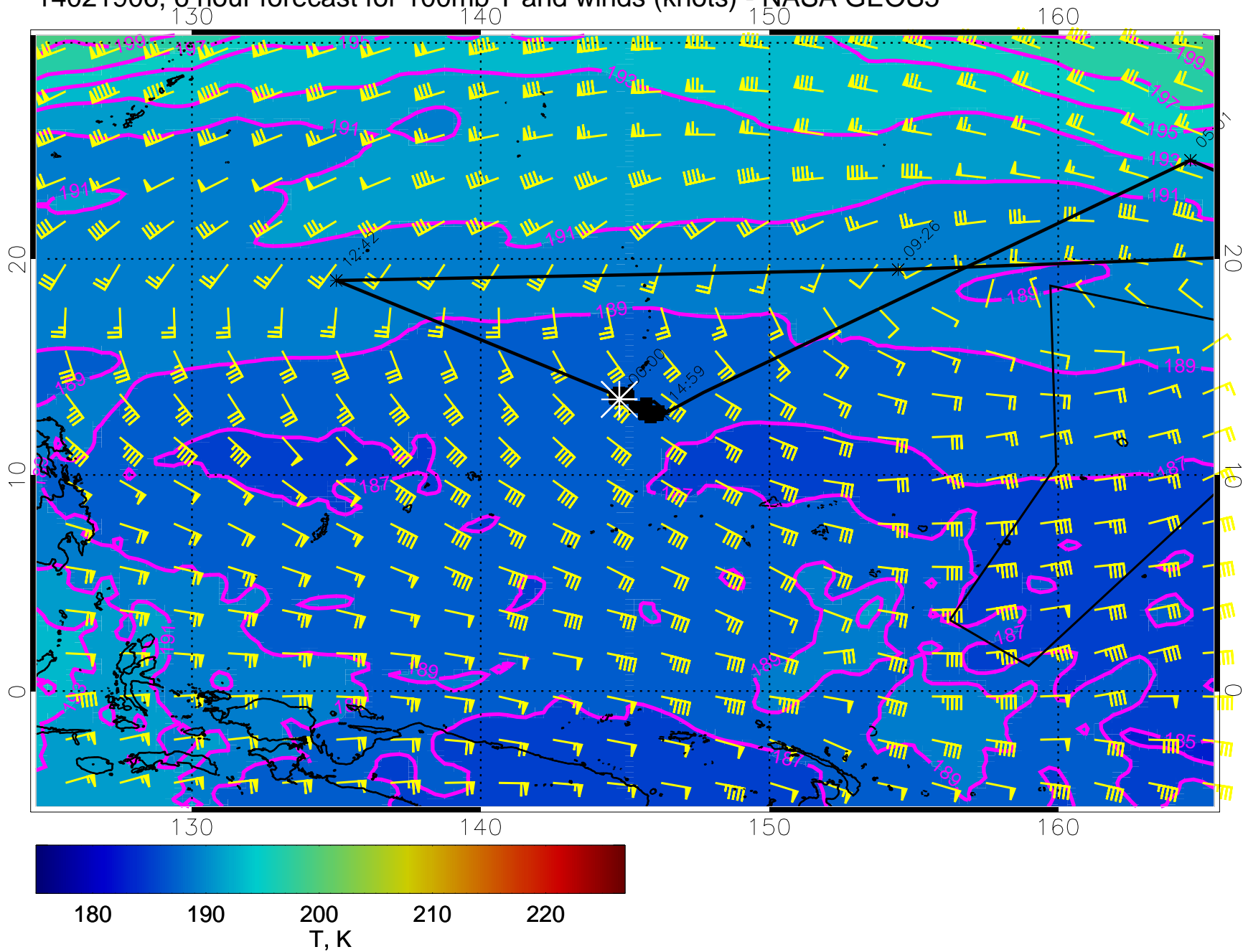
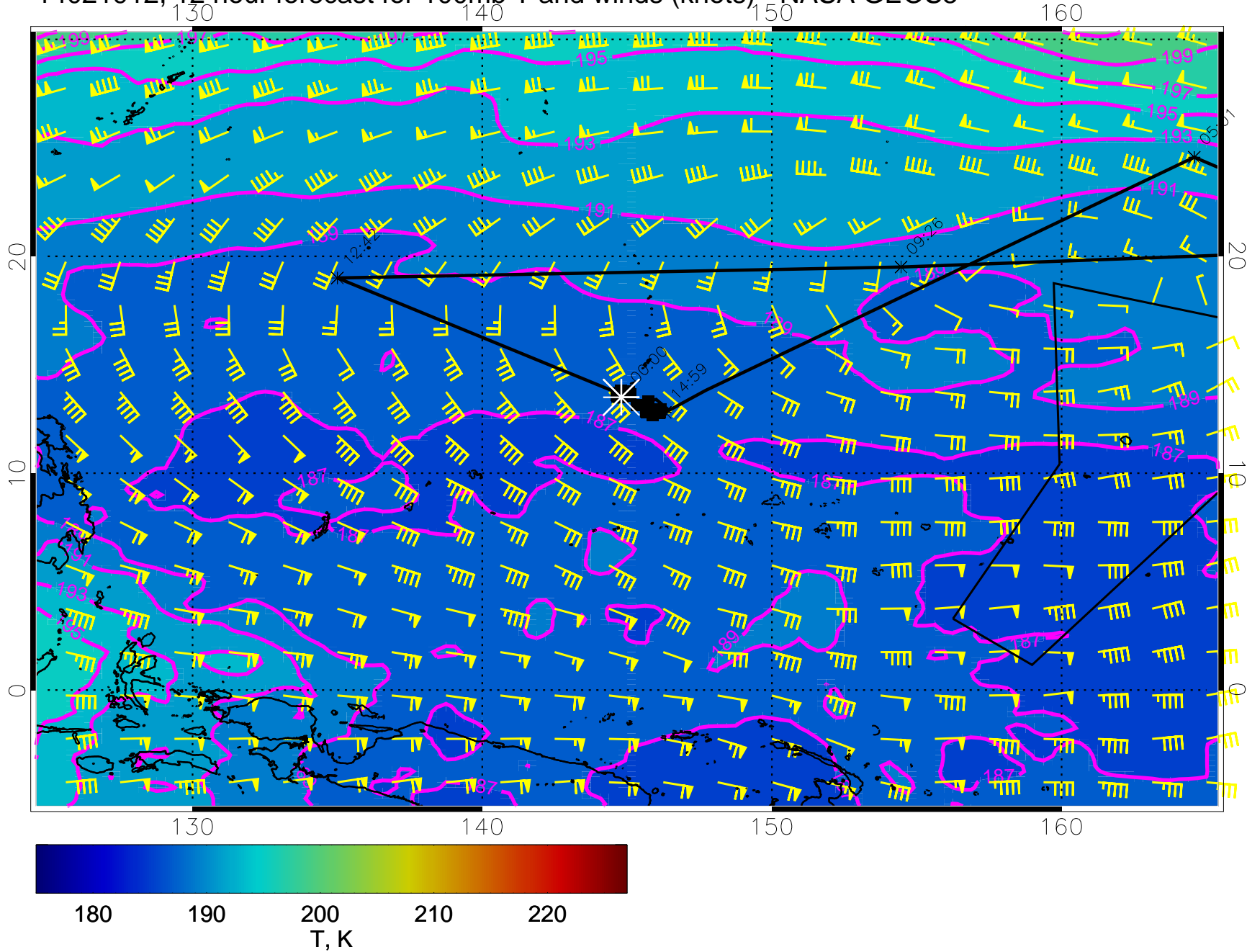


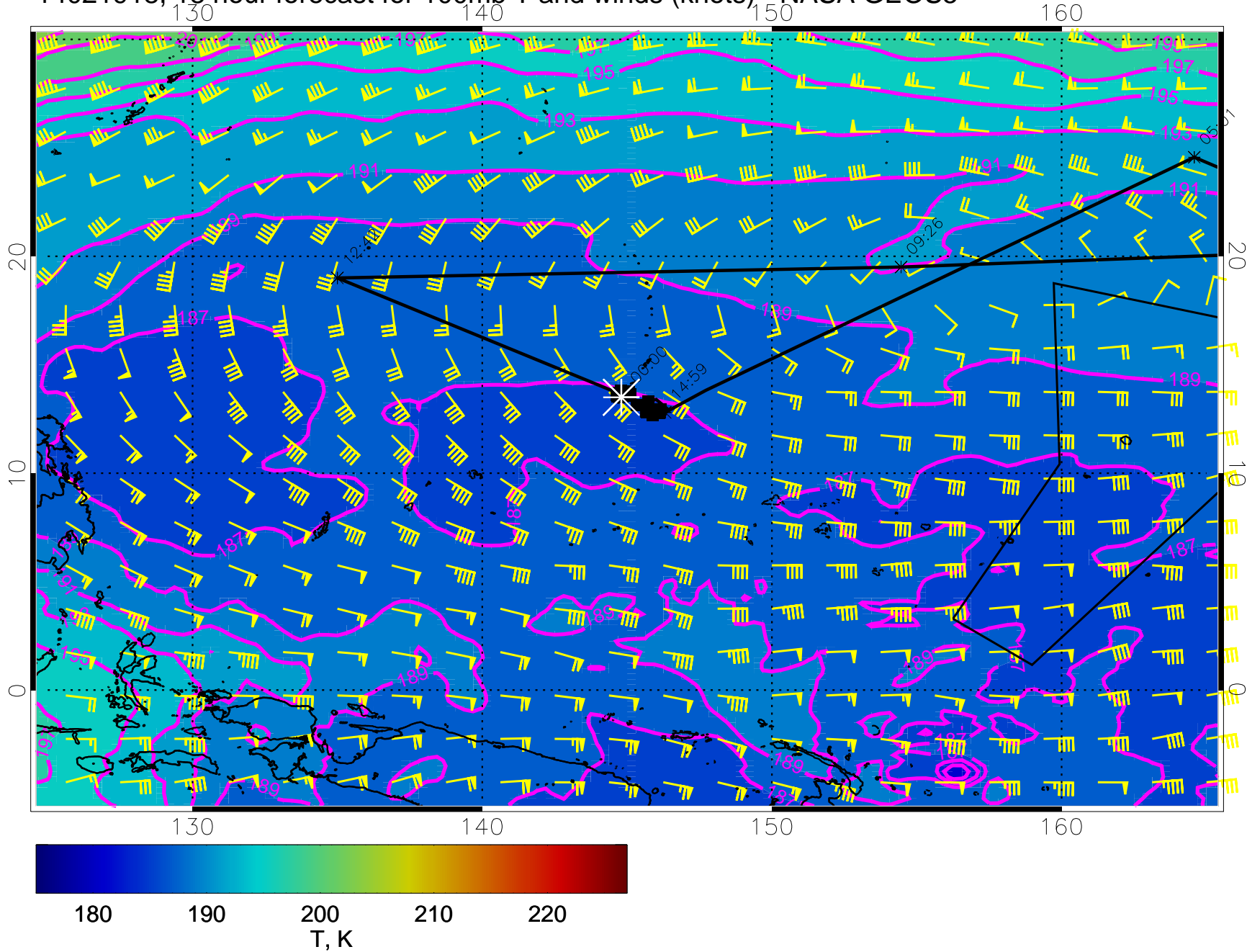
14021906, 6 hour forecast for 100mb T and winds (knots) - NASA GEOS5



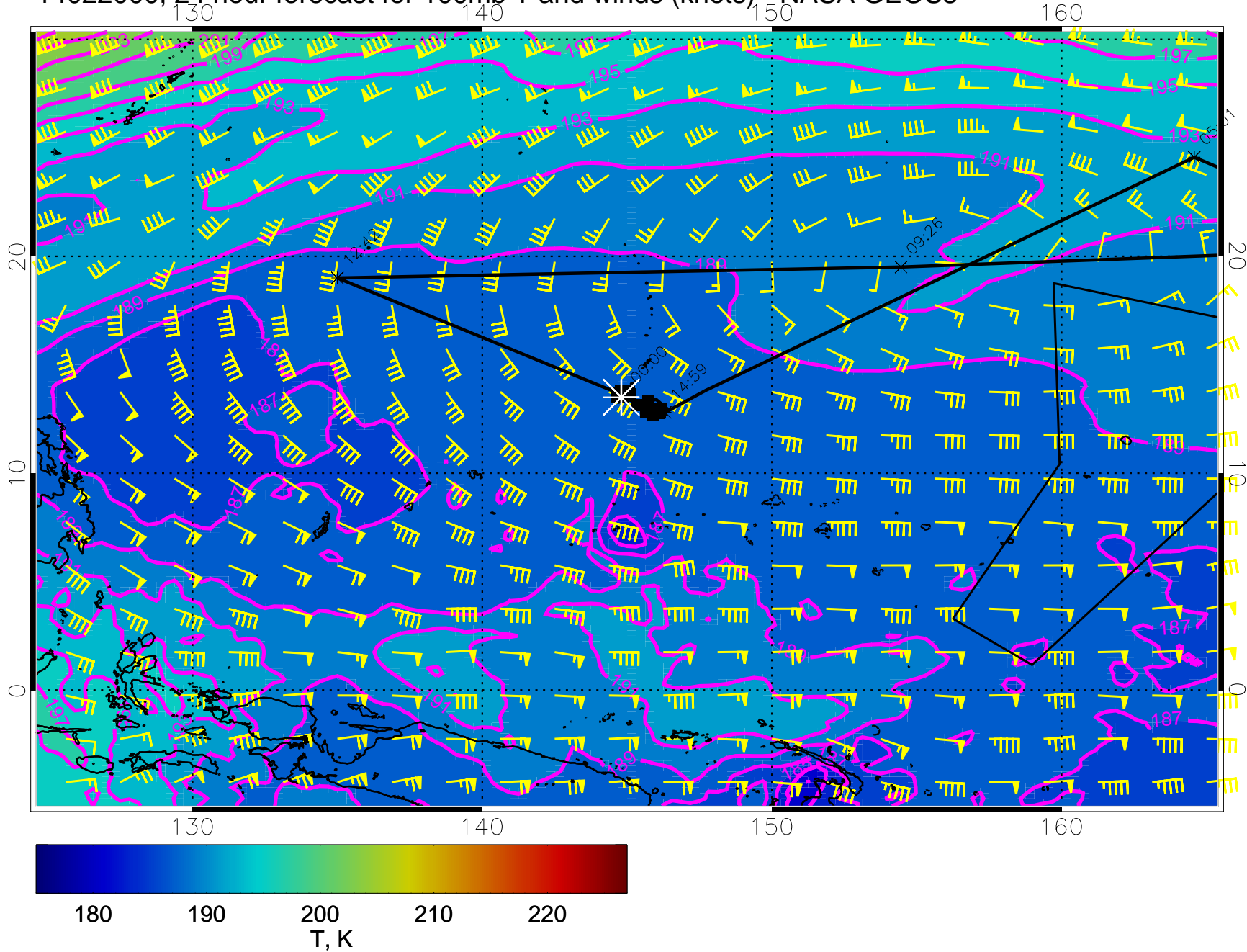
14021912, 12 hour forecast for 100mb T and winds (knots) - NASA GEOS5



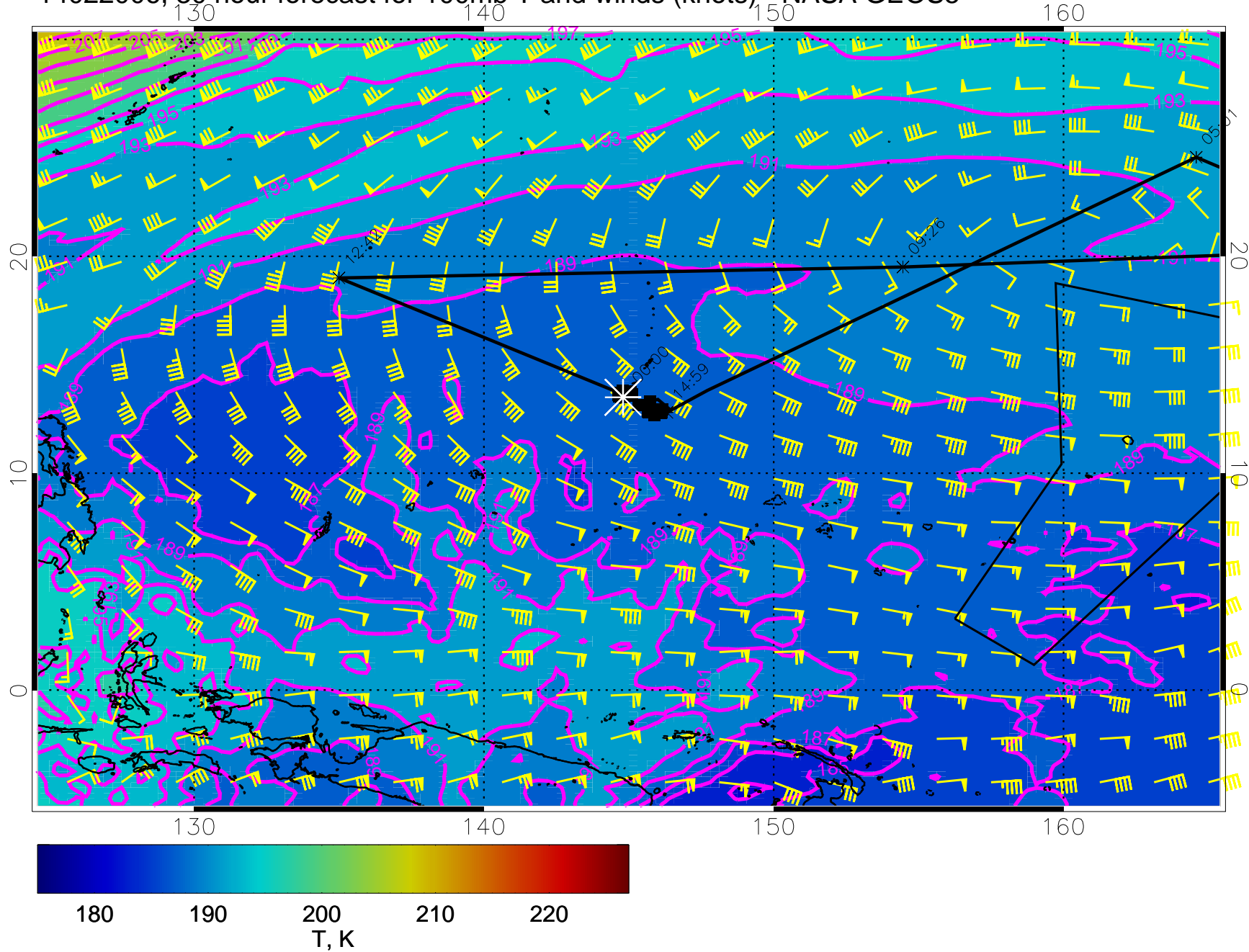
14021918, 18 hour forecast for 100mb T and winds (knots) - NASA GEOS5



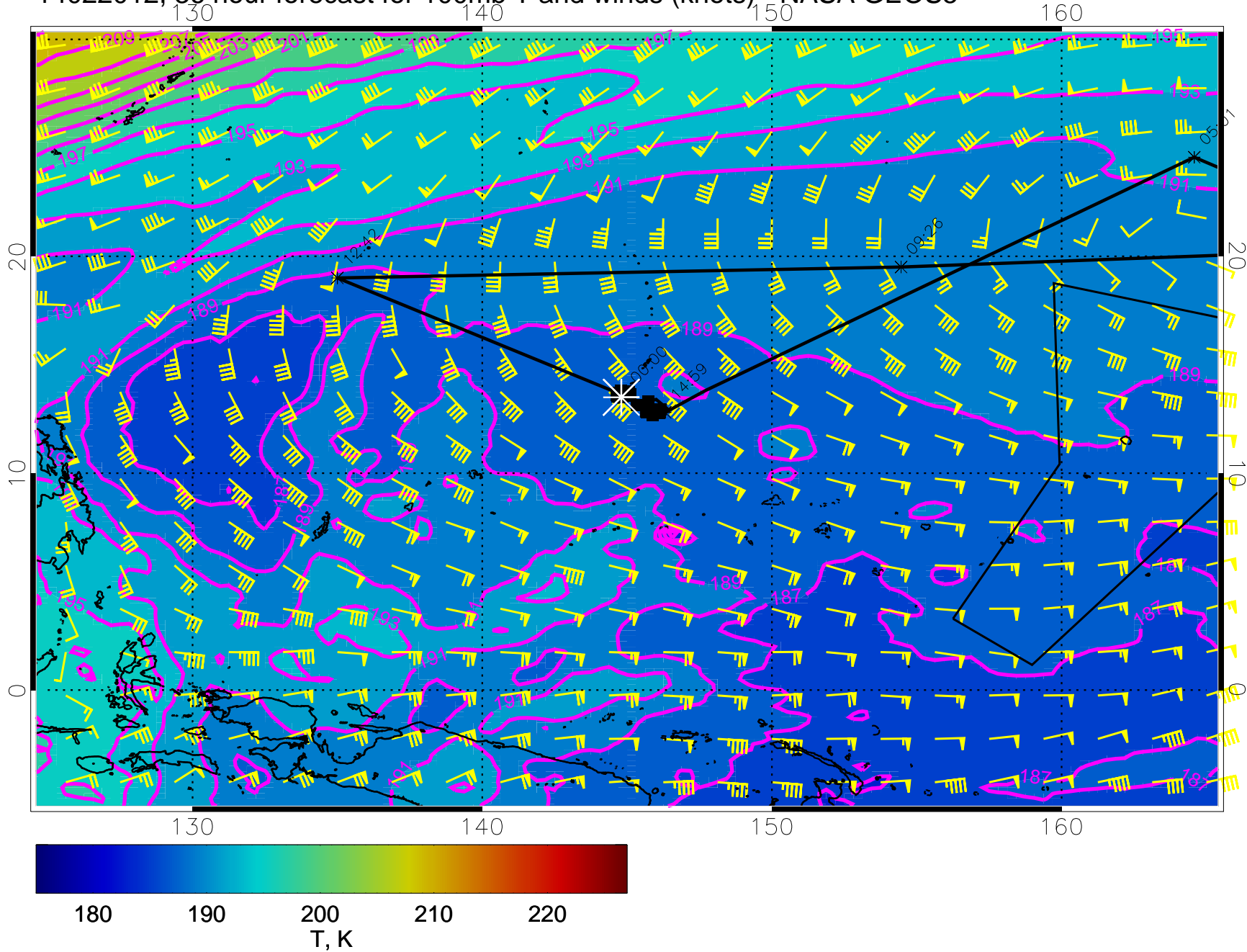
14022000, 24 hour forecast for 100mb T and winds (knots) - NASA GEOS5



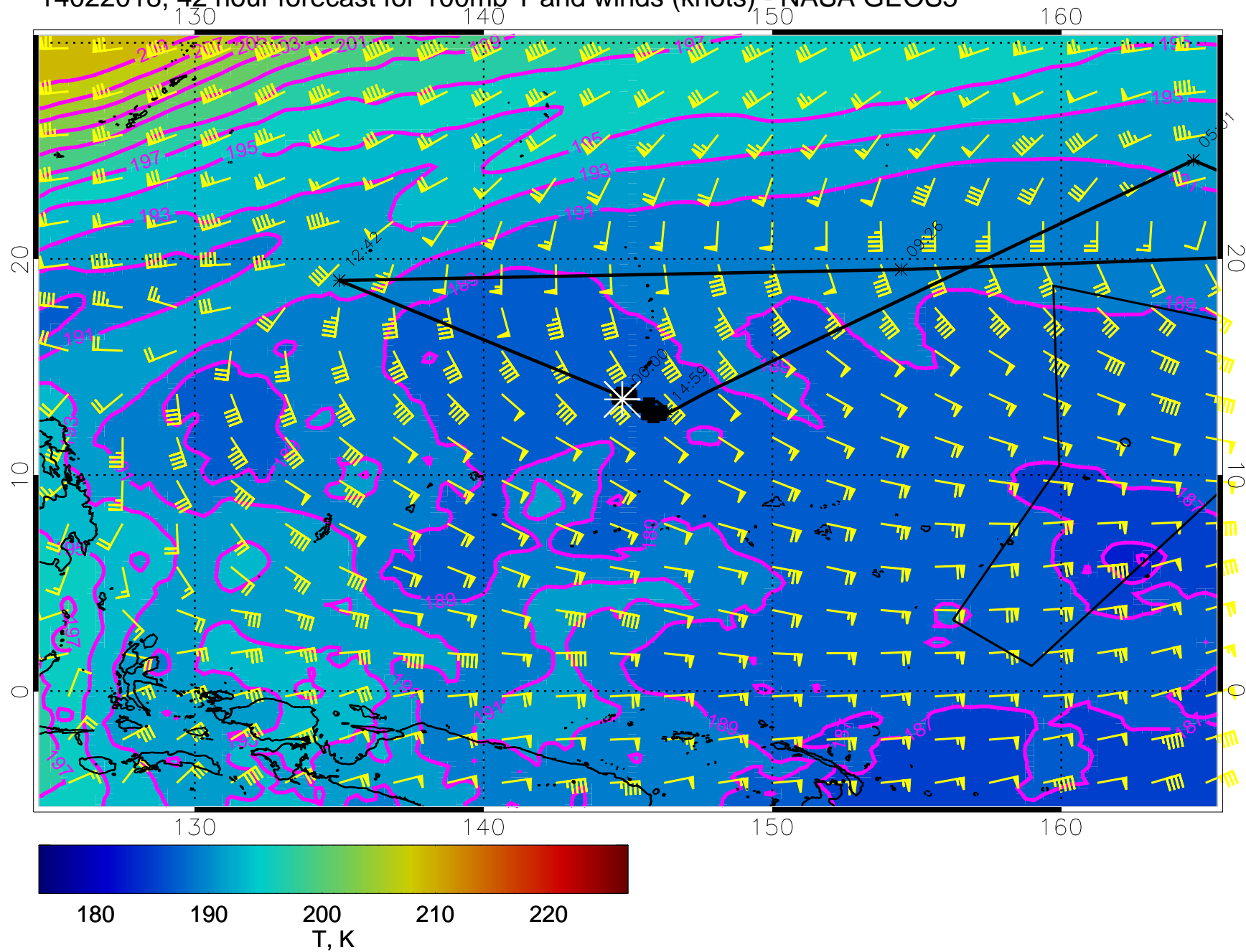
14022006, 30 hour forecast for 100mb T and winds (knots) - NASA GEOS5



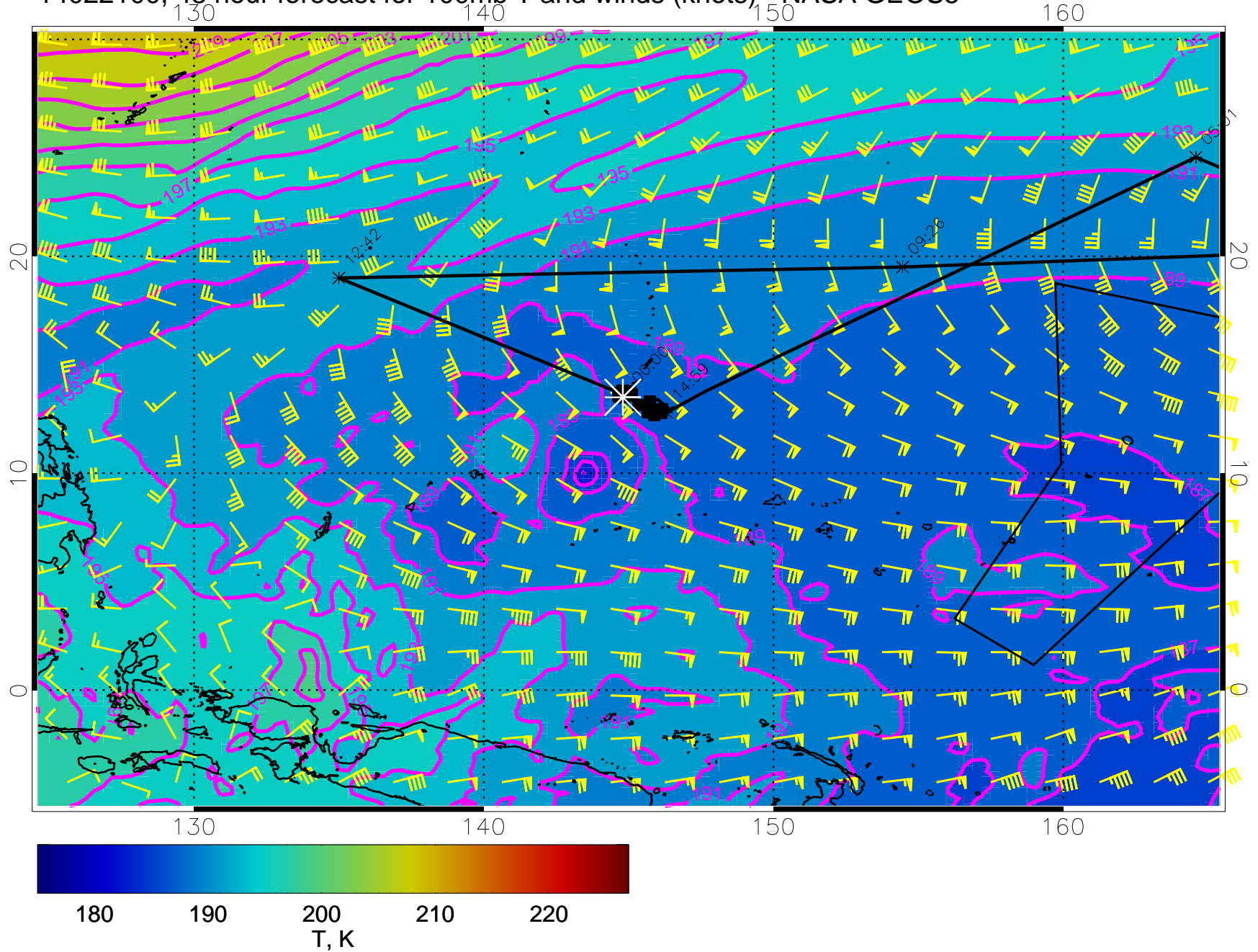
14022012, 36 hour forecast for 100mb T and winds (knots) - NASA GEOS5



14022018, 42 hour forecast for 100mb T and winds (knots) - NASA GEOS5

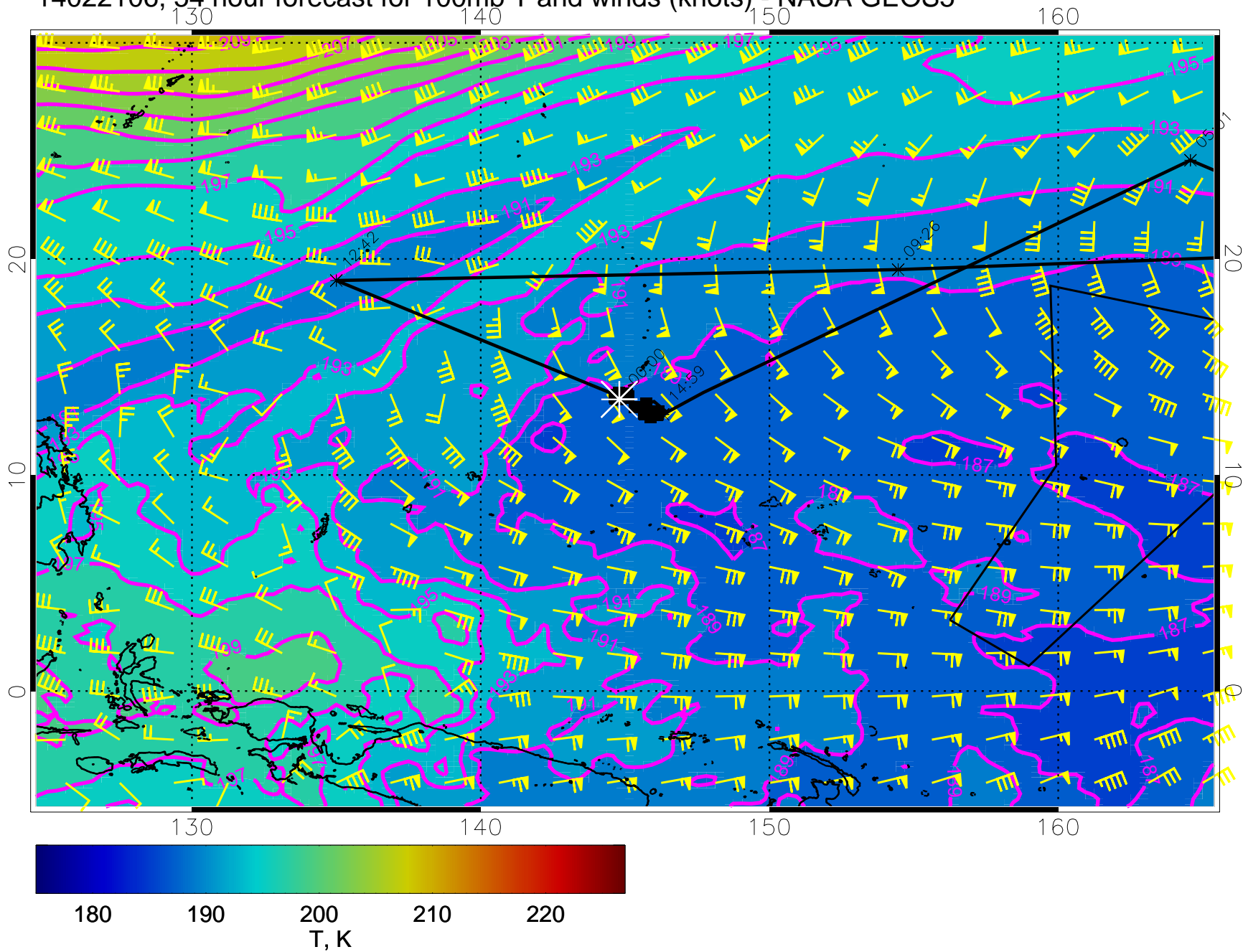


14022100, 48 hour forecast for 100mb T and winds (knots) - NASA GEOS5

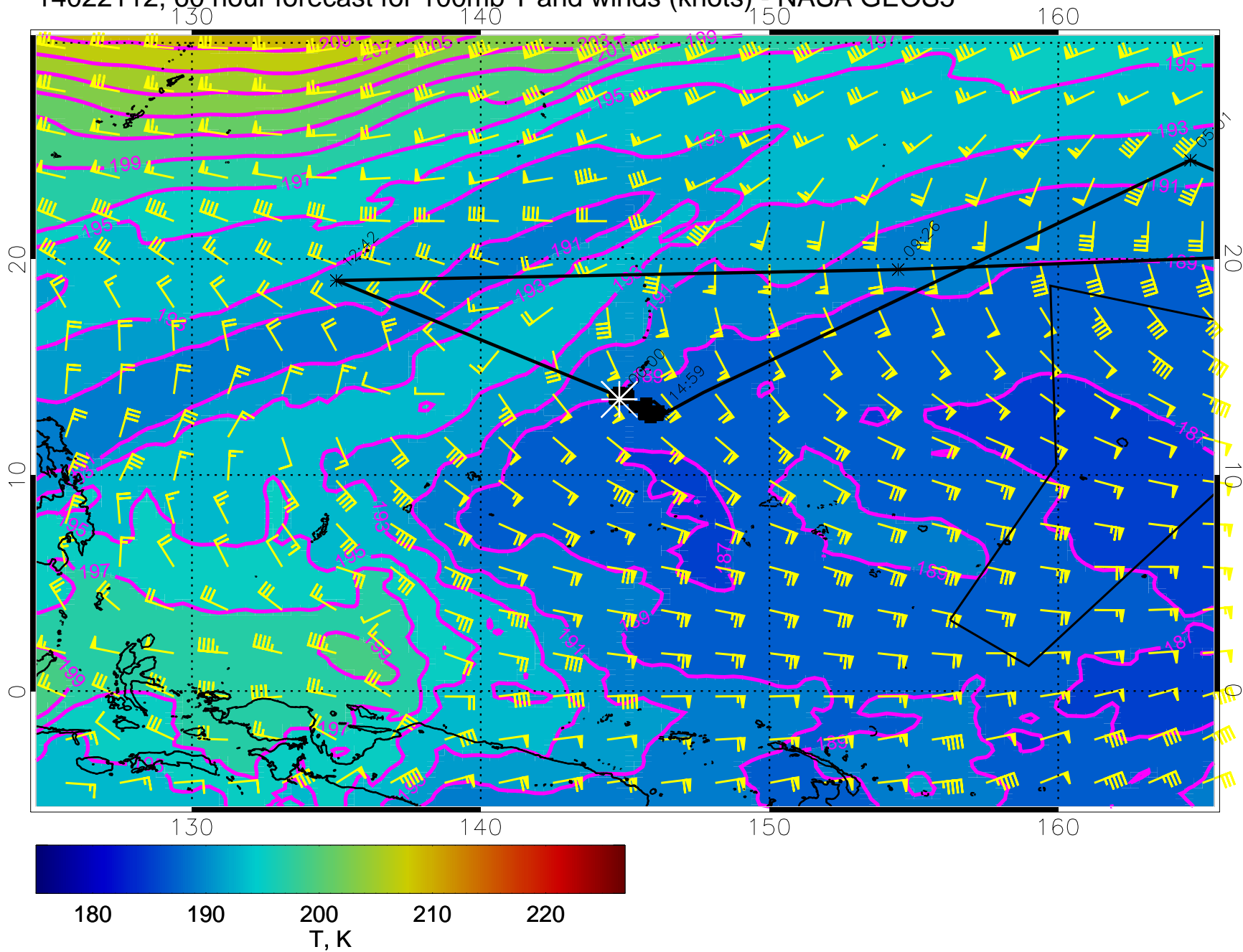




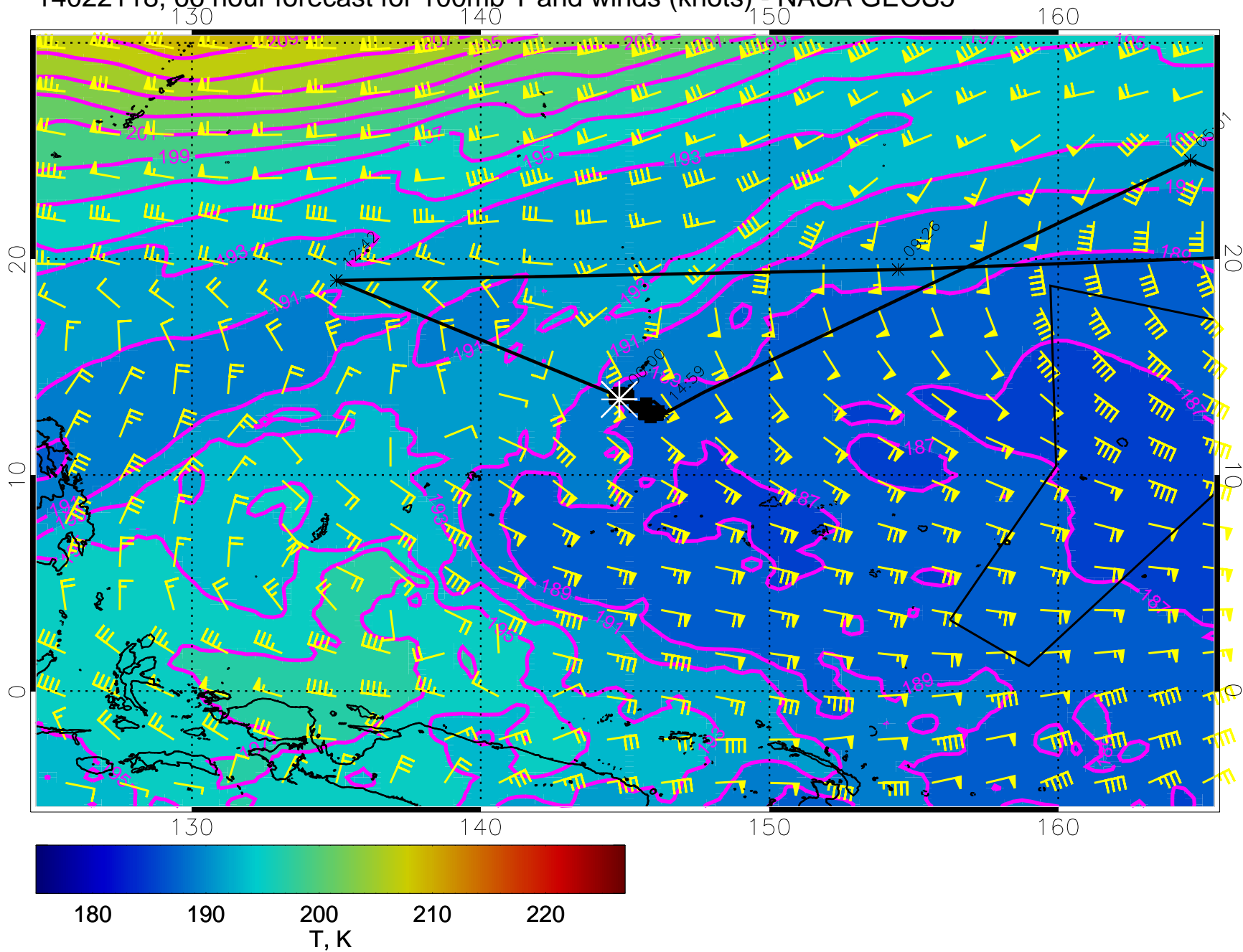
14022106, 54 hour forecast for 100mb T and winds (knots) - NASA GEOS5



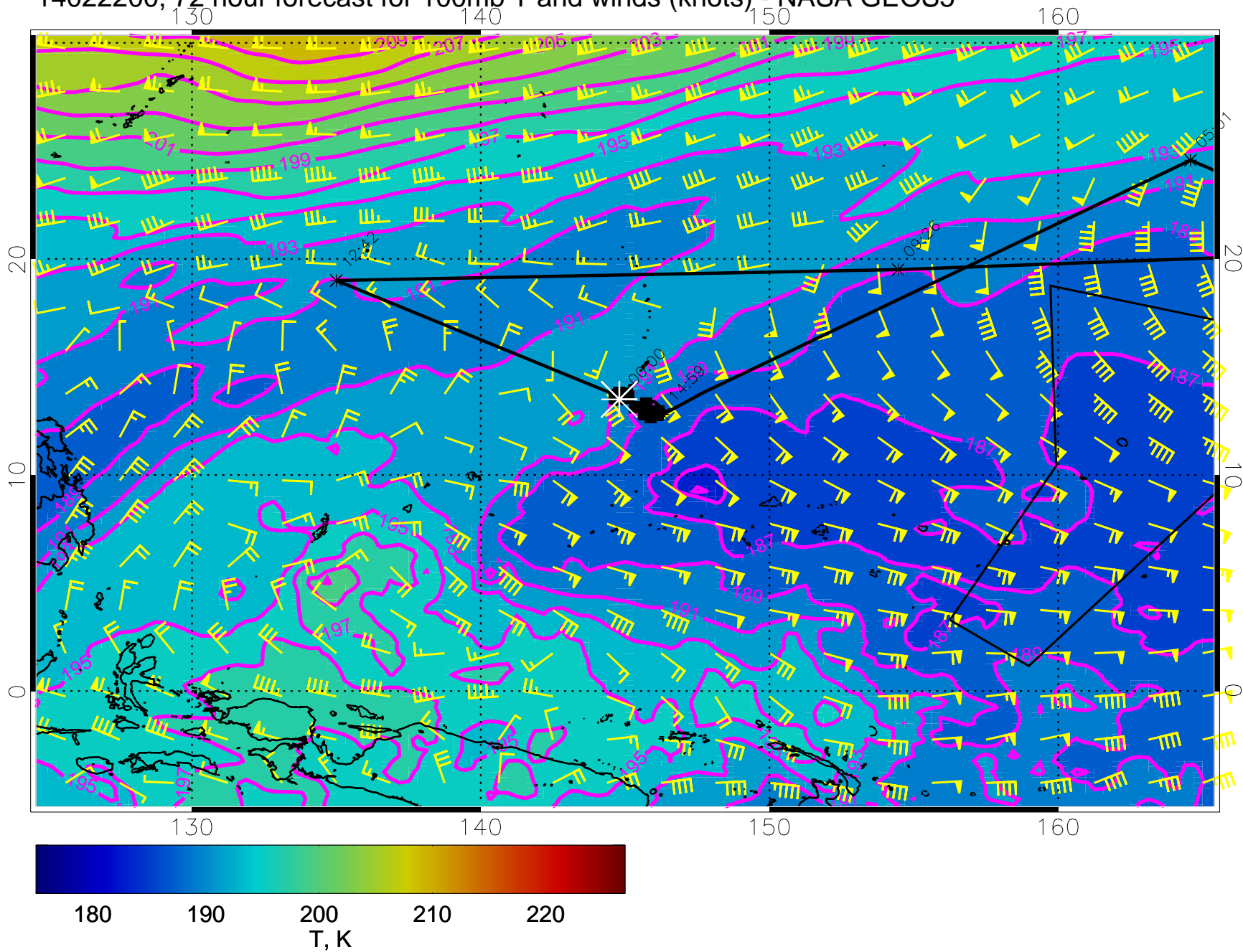
14022112, 60 hour forecast for 100mb T and winds (knots) - NASA GEOS5



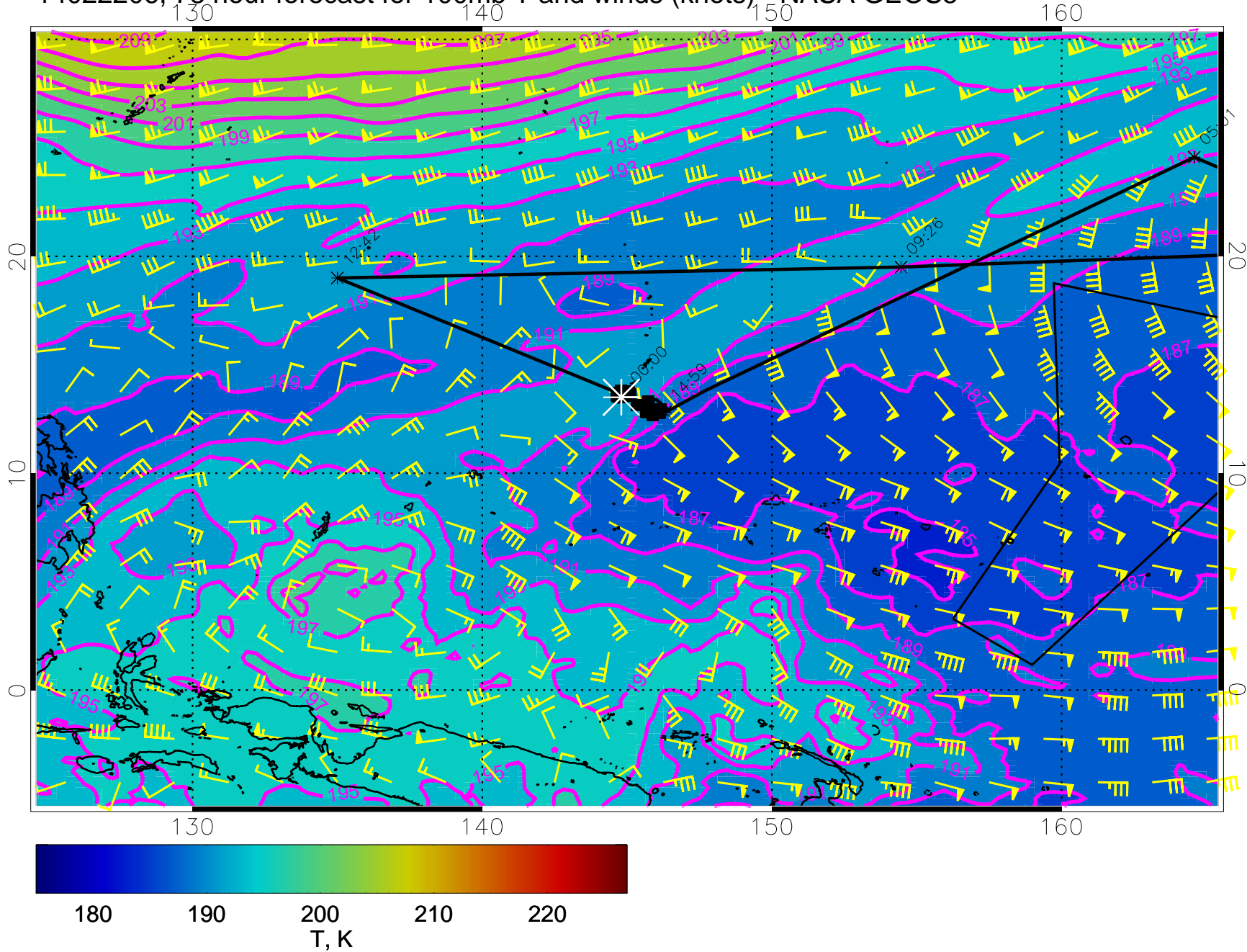
14022118, 66 hour forecast for 100mb T and winds (knots) - NASA GEOS5



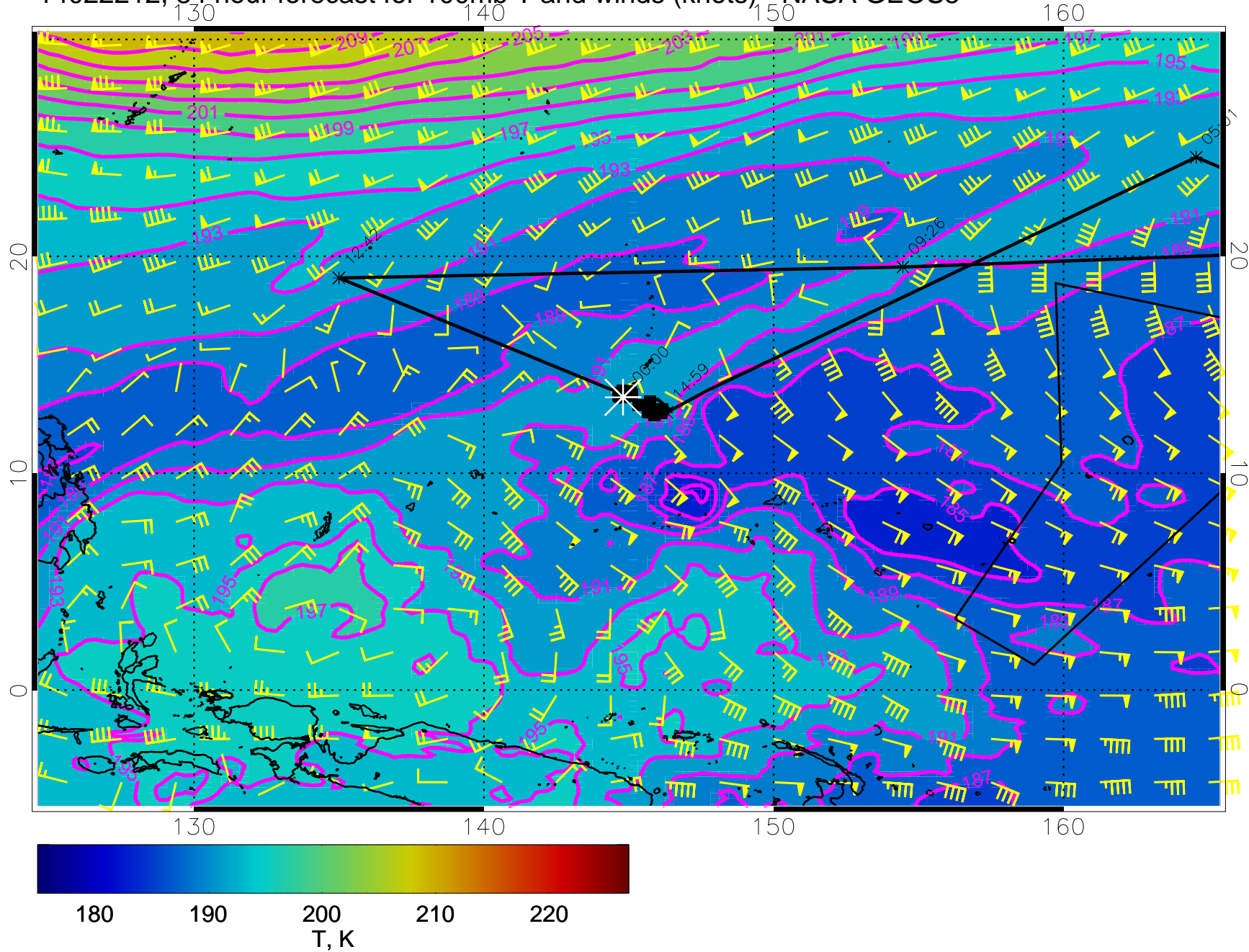
14022200, 72 hour forecast for 100mb T and winds (knots) - NASA GEOS5



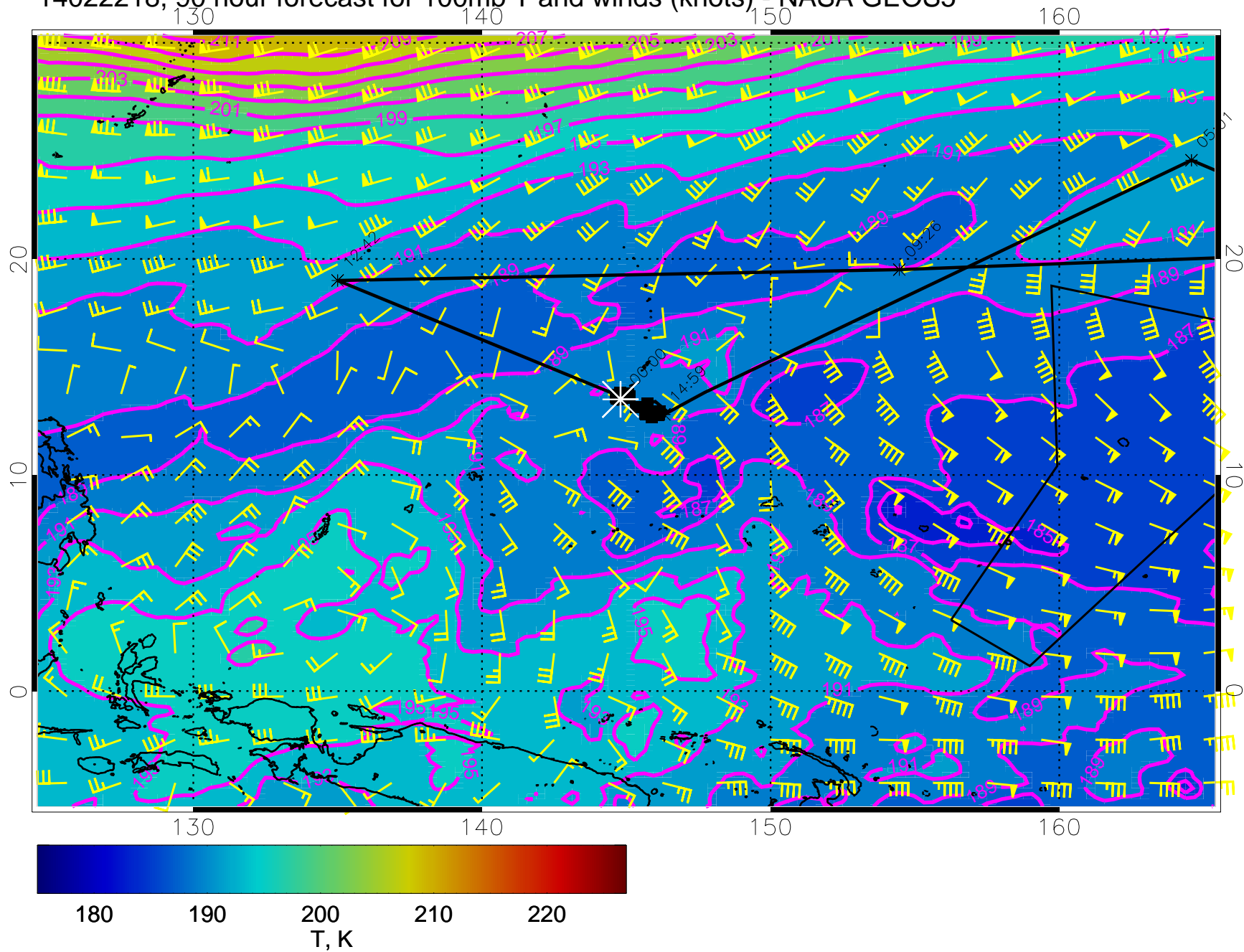
14022206, 78 hour forecast for 100mb T and winds (knots) - NASA GEOS5



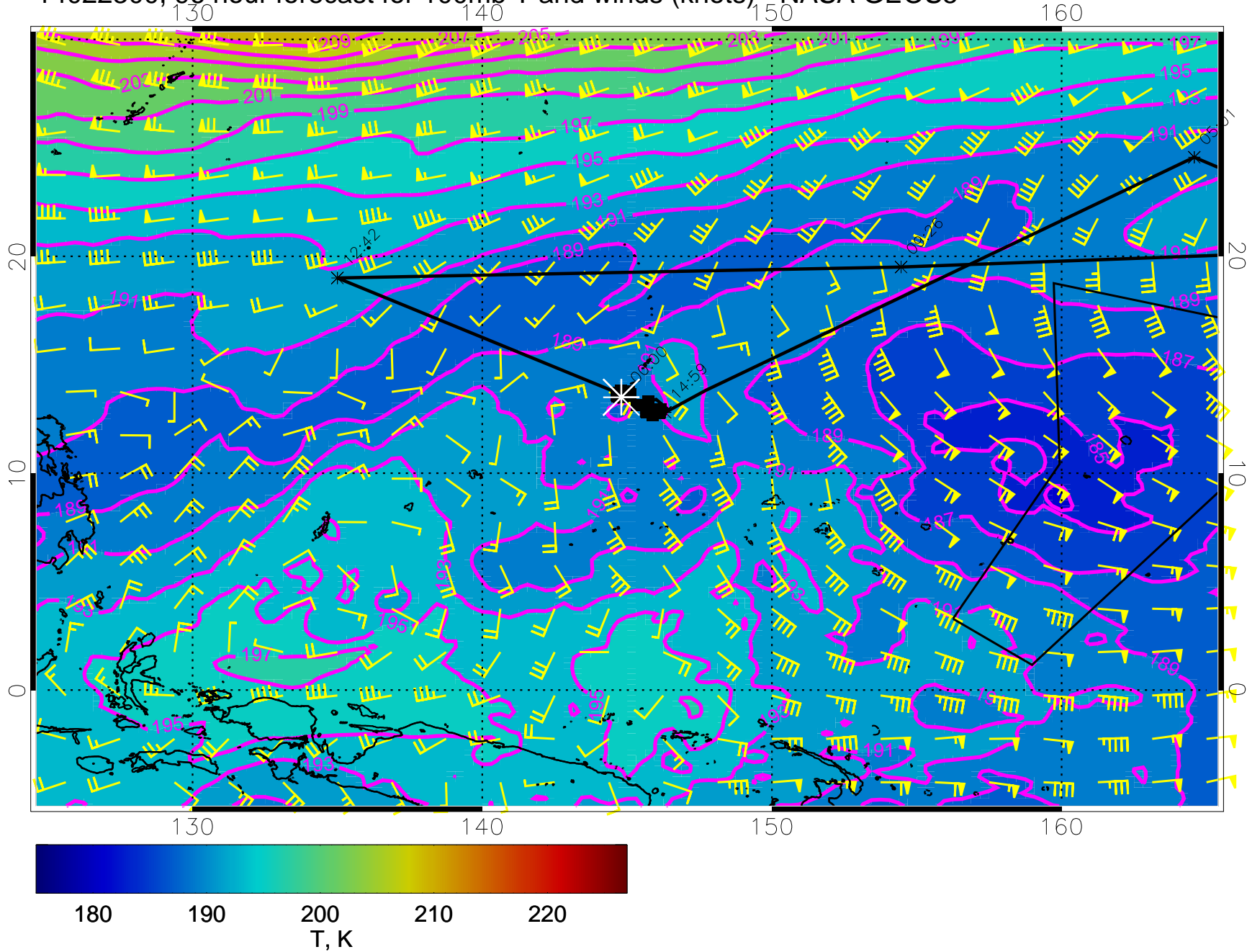
14022212, 84 hour forecast for 100mb T and winds (knots) - NASA GEOS5



14022218, 90 hour forecast for 100mb T and winds (knots) - NASA GEOS5

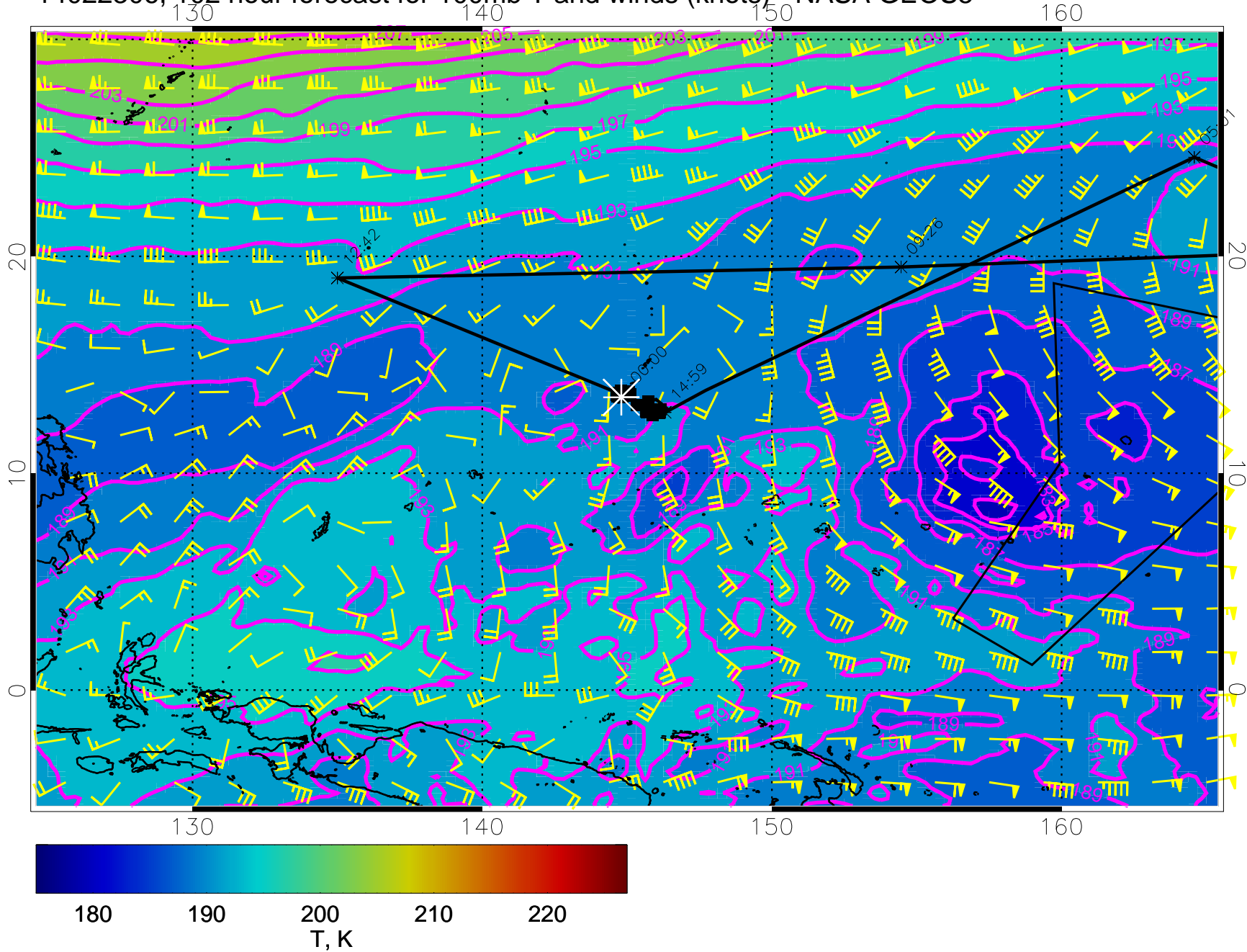


14022300, 96 hour forecast for 100mb T and winds (knots) - NASA GEOS5

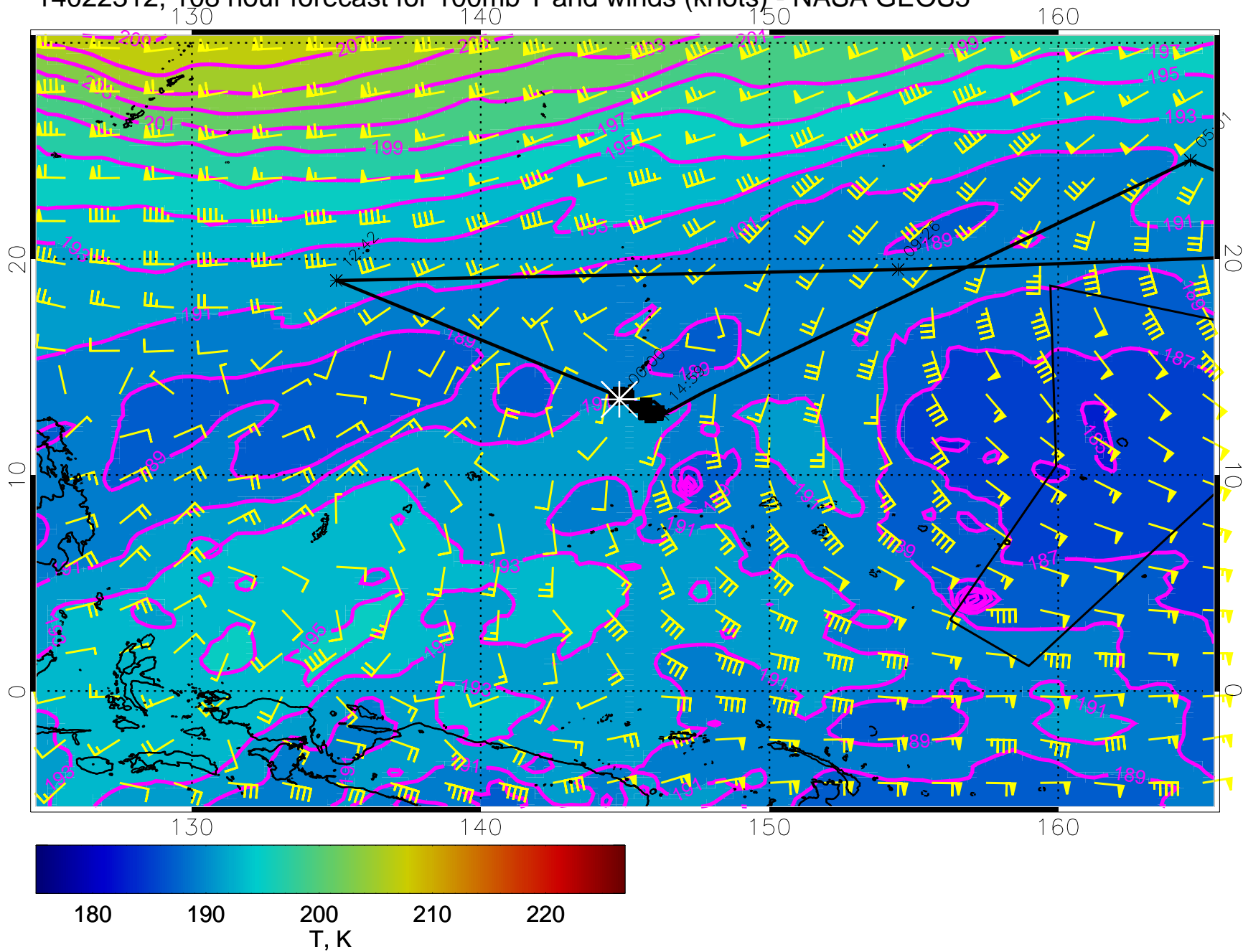




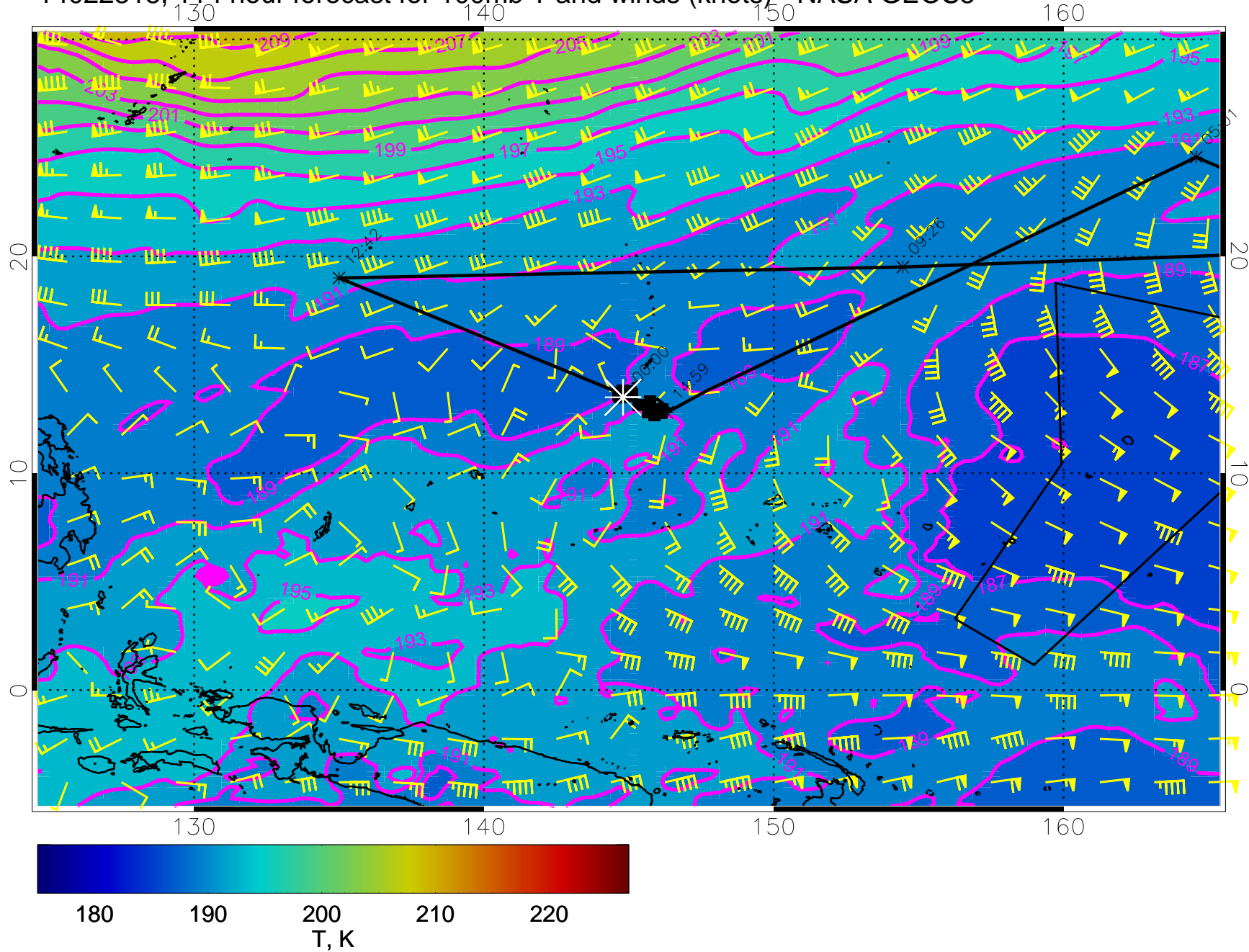
14022306, 102 hour forecast for 100mb T and winds (knots) - NASA GEOS5



14022312, 108 hour forecast for 100mb T and winds (knots) - NASA GEOS5



14022318, 114 hour forecast for 100mb T and winds (knots) - NASA GEOS5



14022400, 120 hour forecast for 100mb T and winds (knots) - NASA GEOS5

