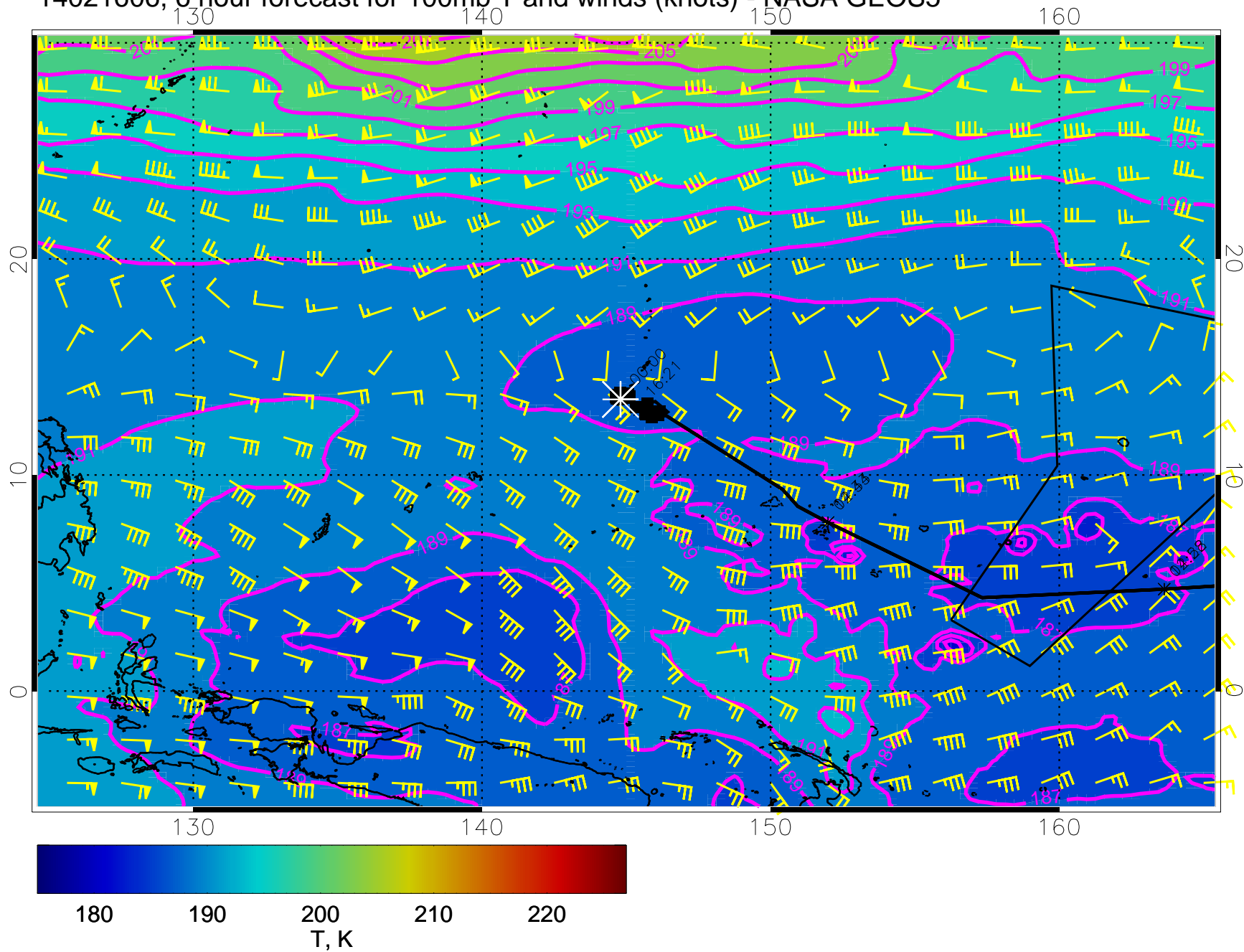
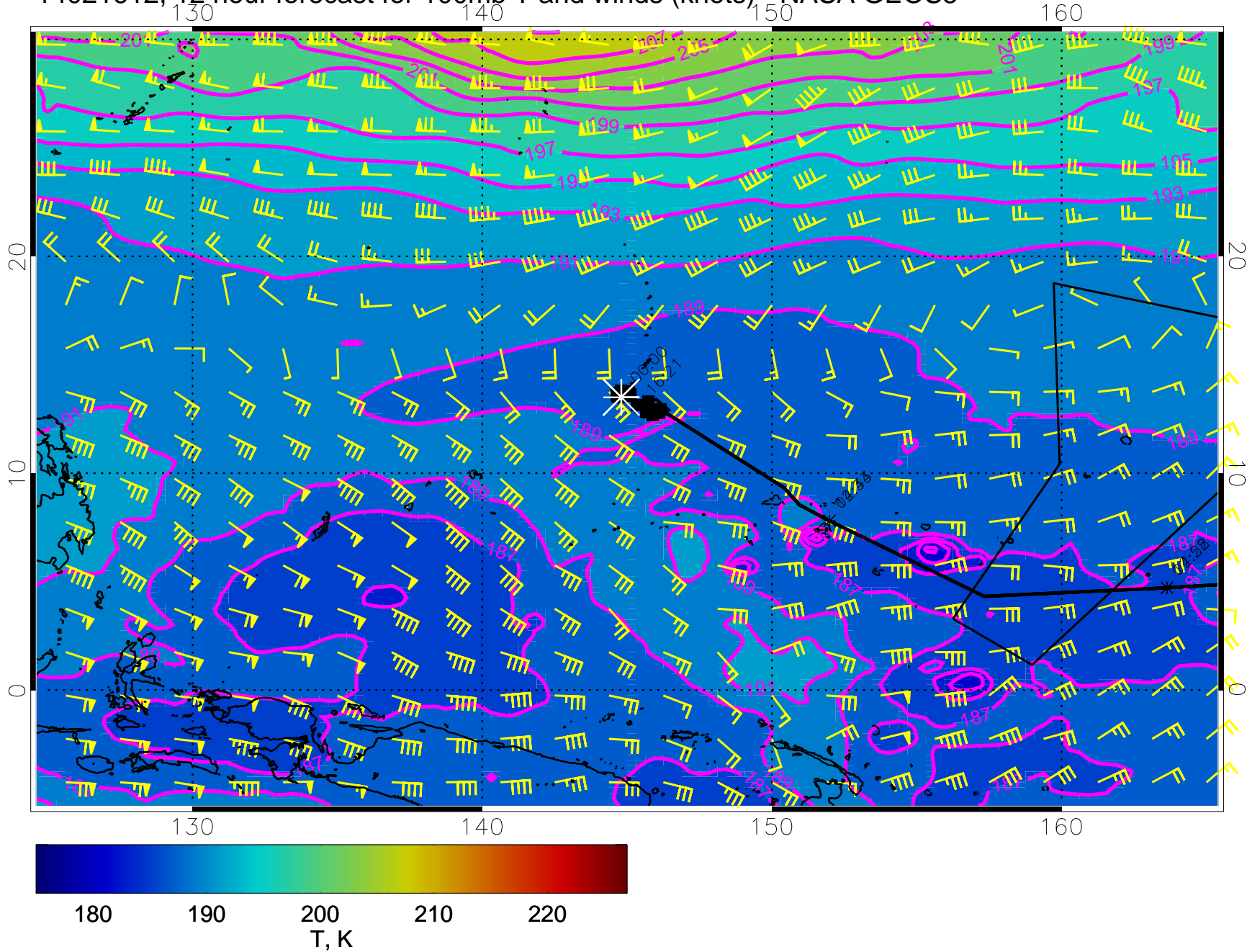


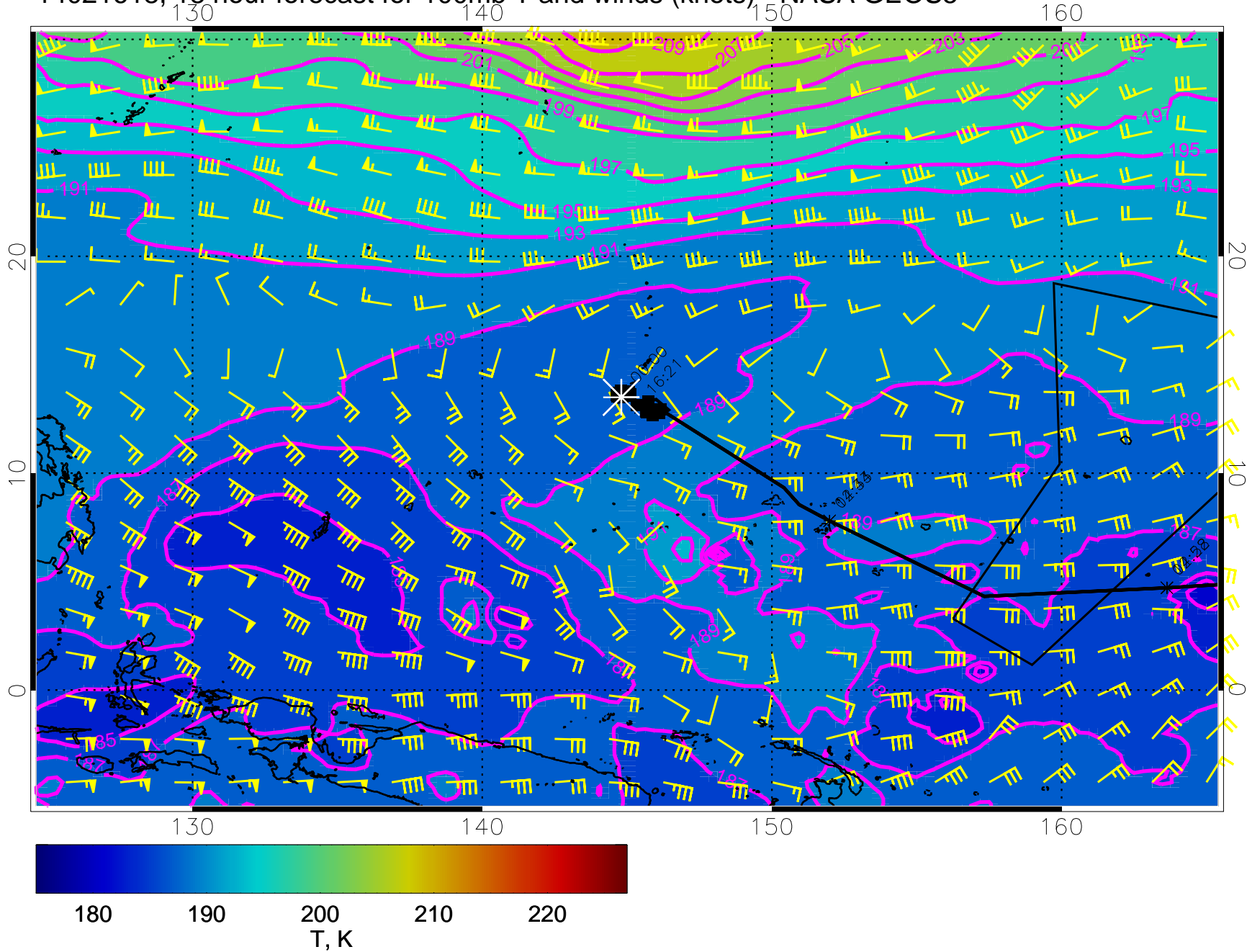
14021606, 6 hour forecast for 100mb T and winds (knots) - NASA GEOS5



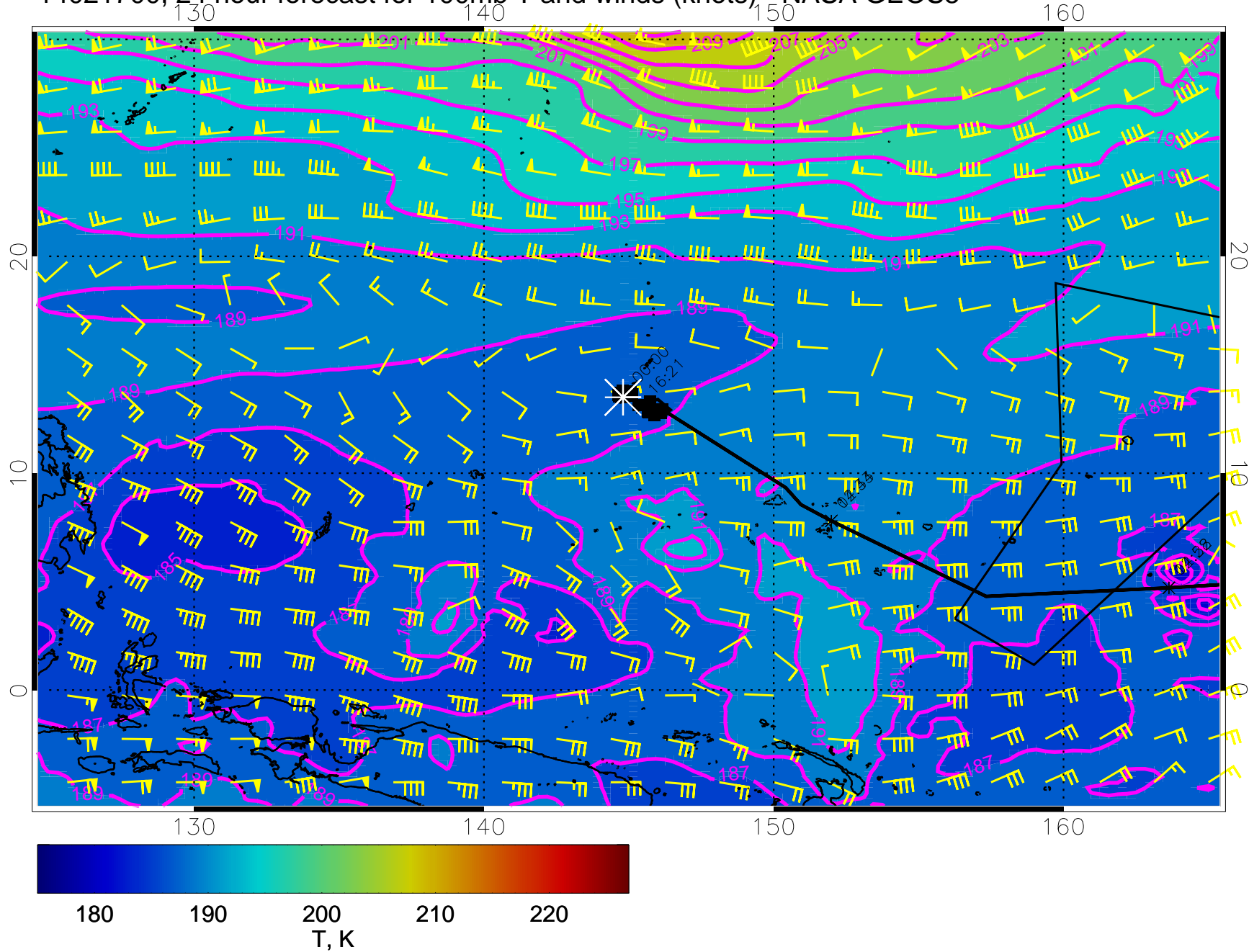
14021612, 12 hour forecast for 100mb T and winds (knots) - NASA GEOS5



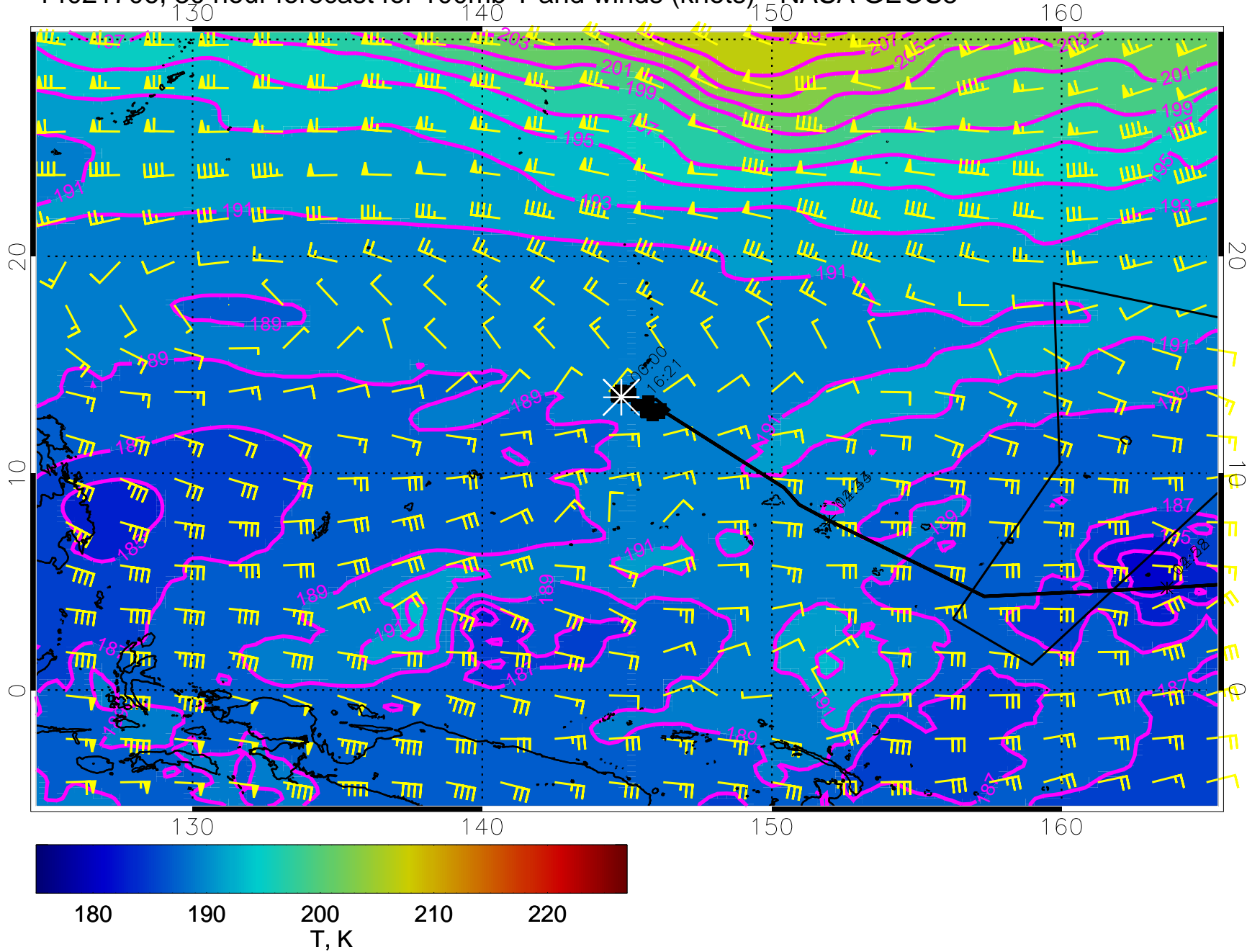
14021618, 18 hour forecast for 100mb T and winds (knots) - NASA GEOS5



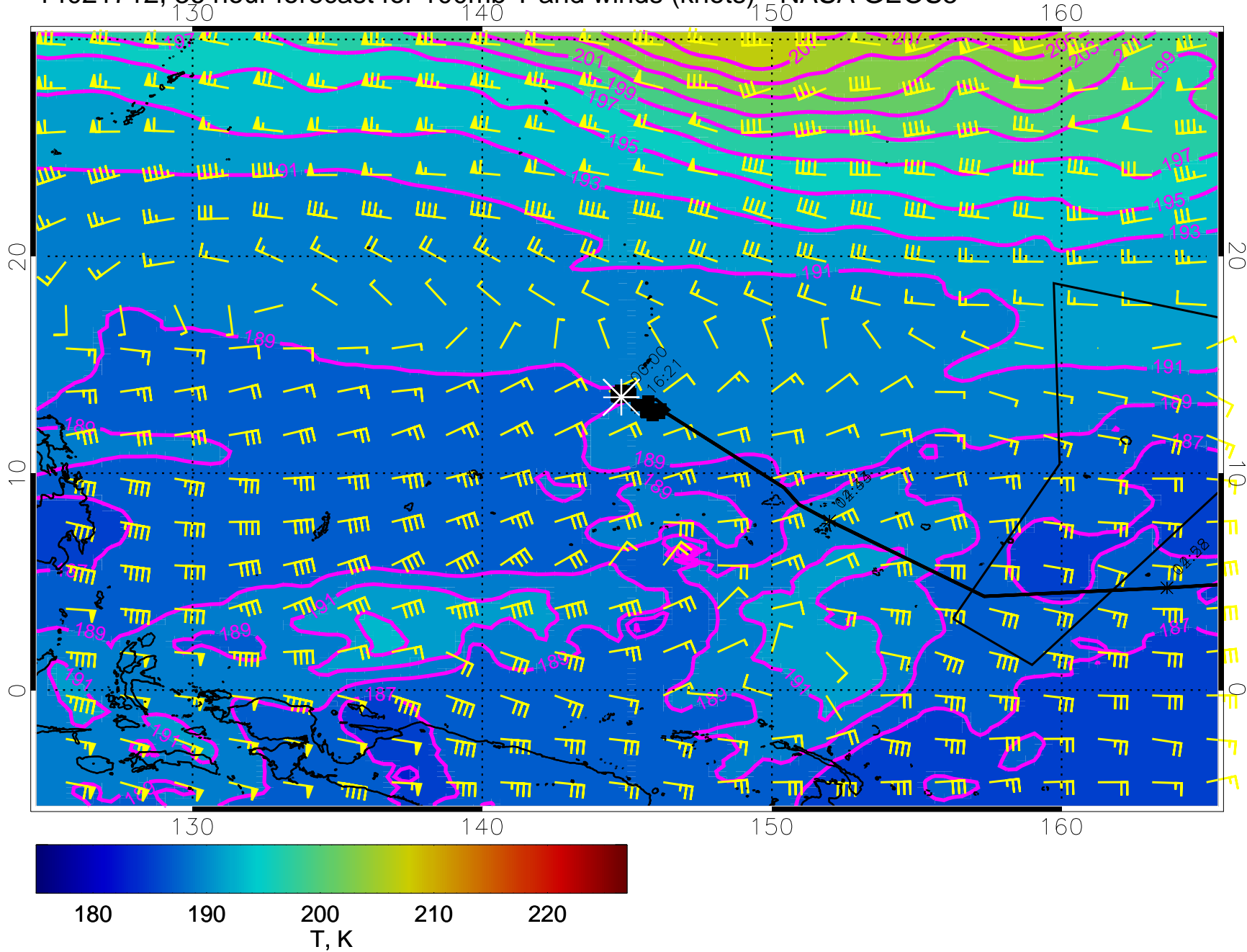
14021700, 24 hour forecast for 100mb T and winds (knots) - NASA GEOS5



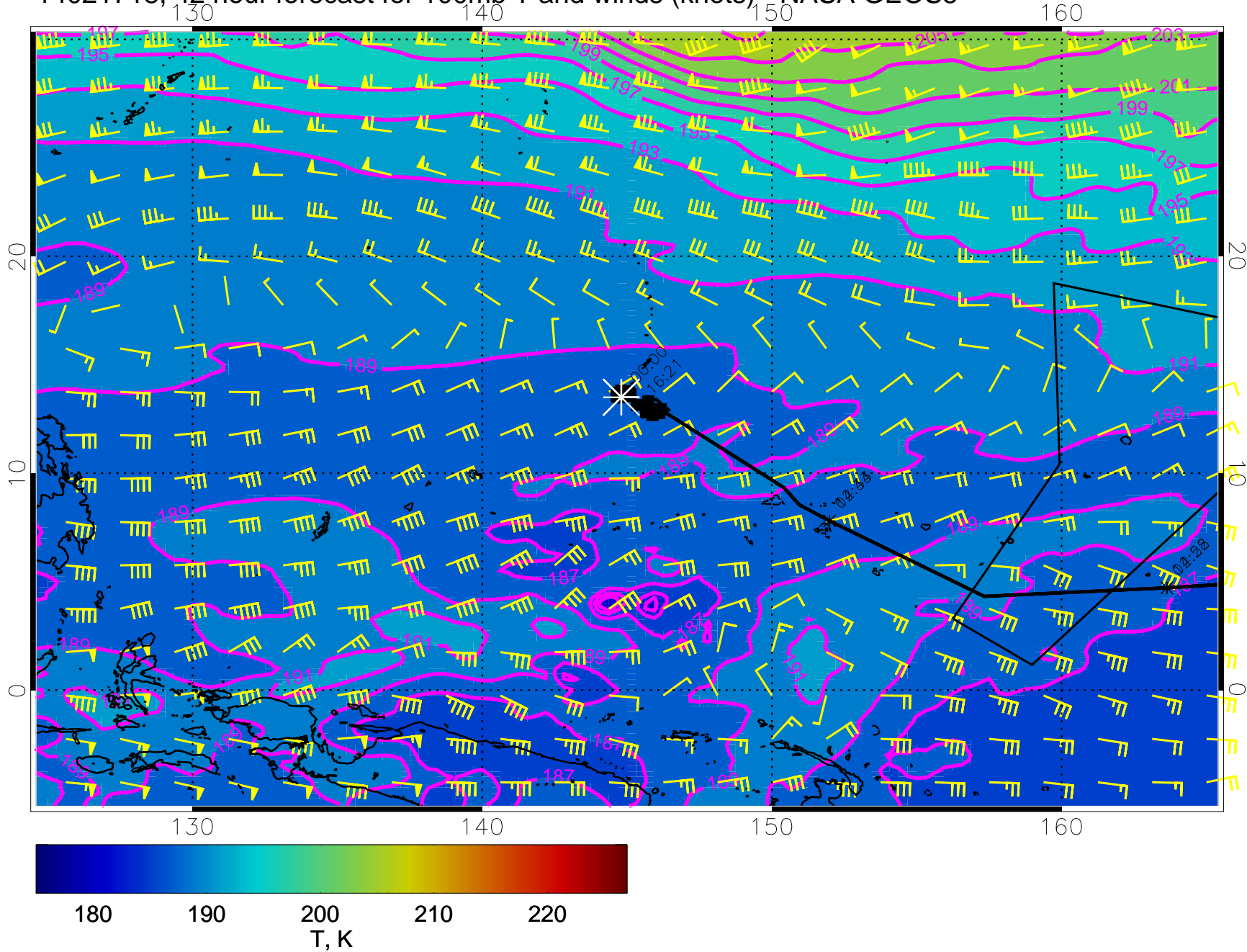
14021706, 30 hour forecast for 100mb T and winds (knots) - NASA GEOS5



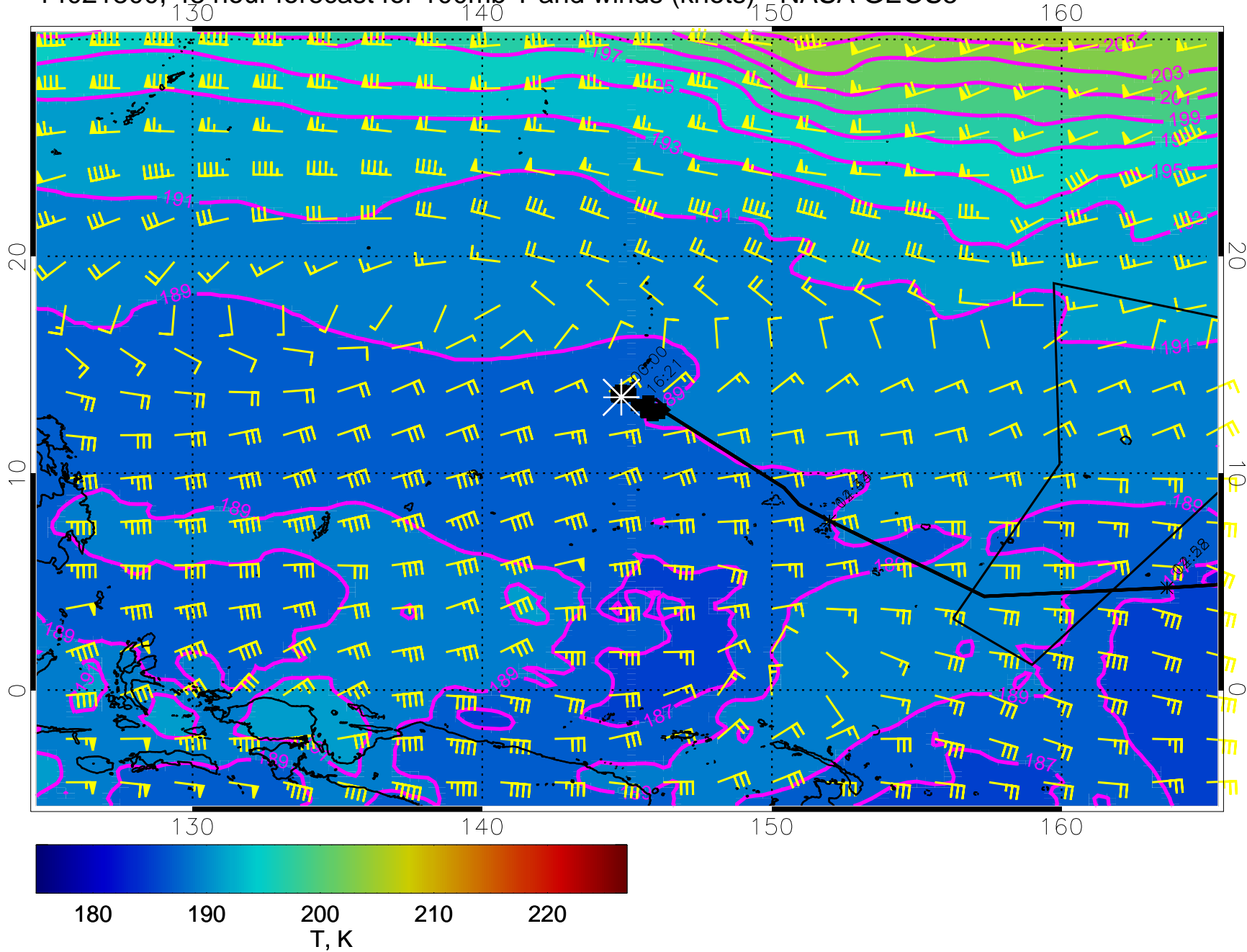
14021712, 36 hour forecast for 100mb T and winds (knots) - NASA GEOS5



14021718, 42 hour forecast for 100mb T and winds (knots) - NASA GEOS5

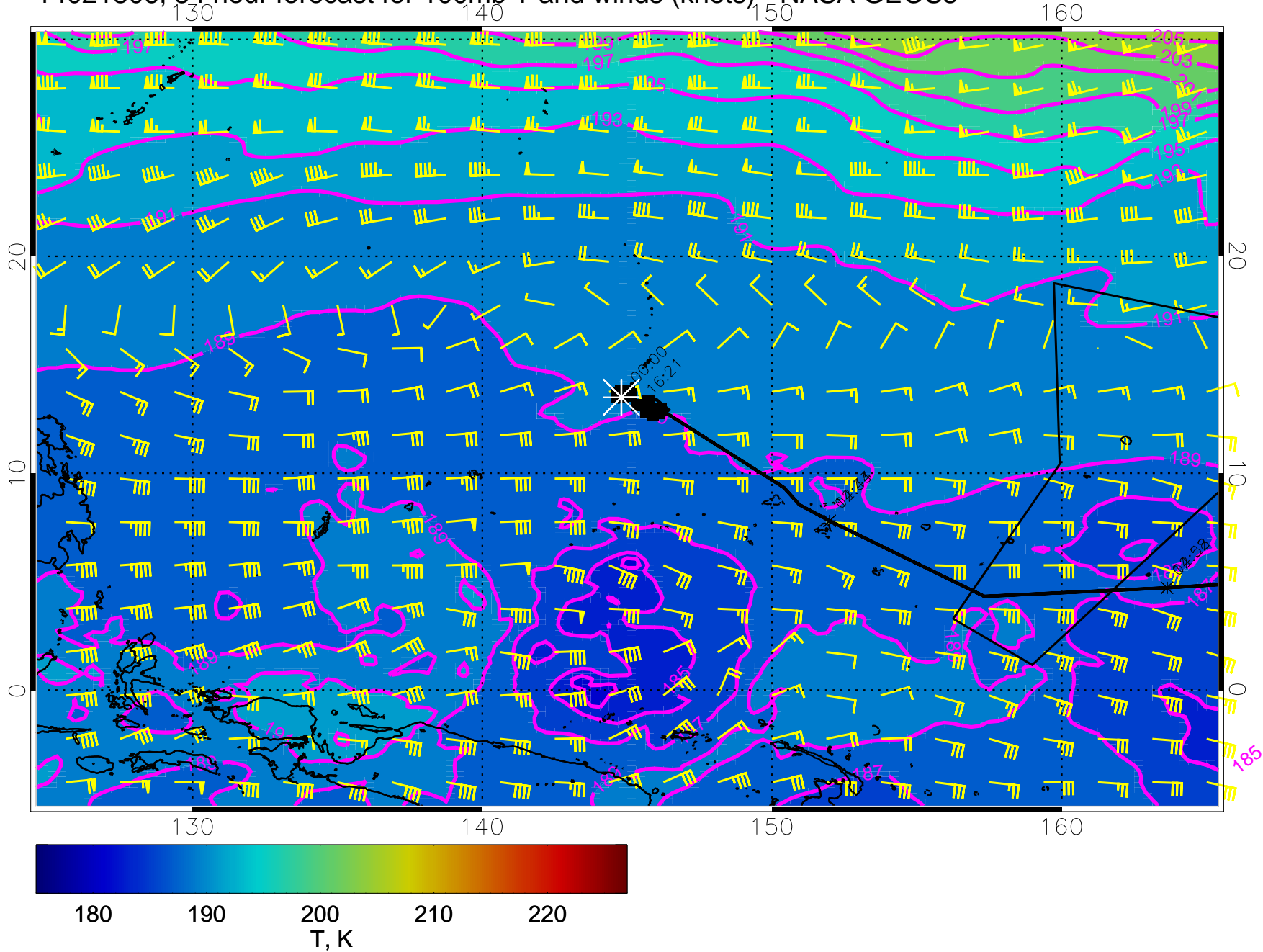


14021800, 48 hour forecast for 100mb T and winds (knots) - NASA GEOS5

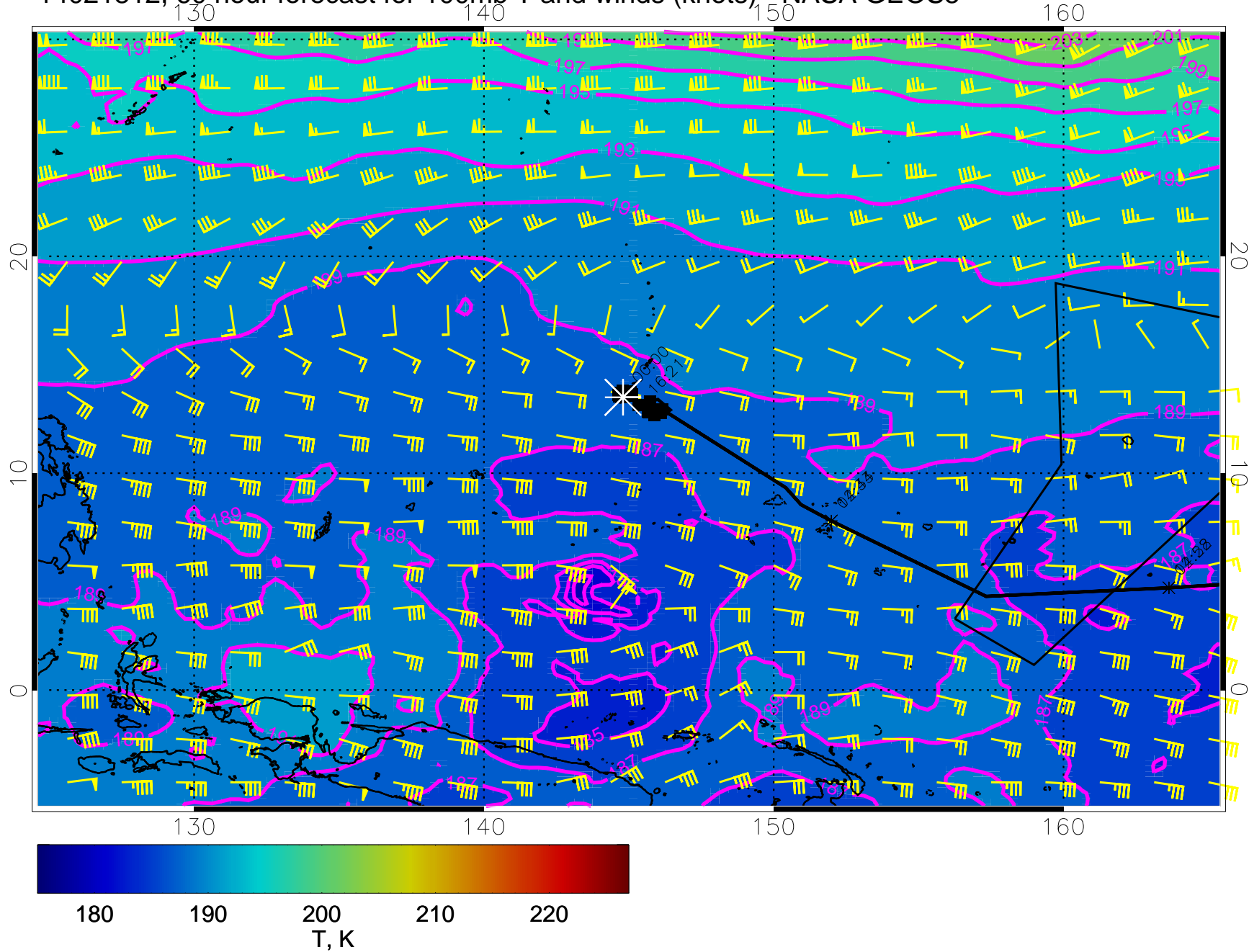




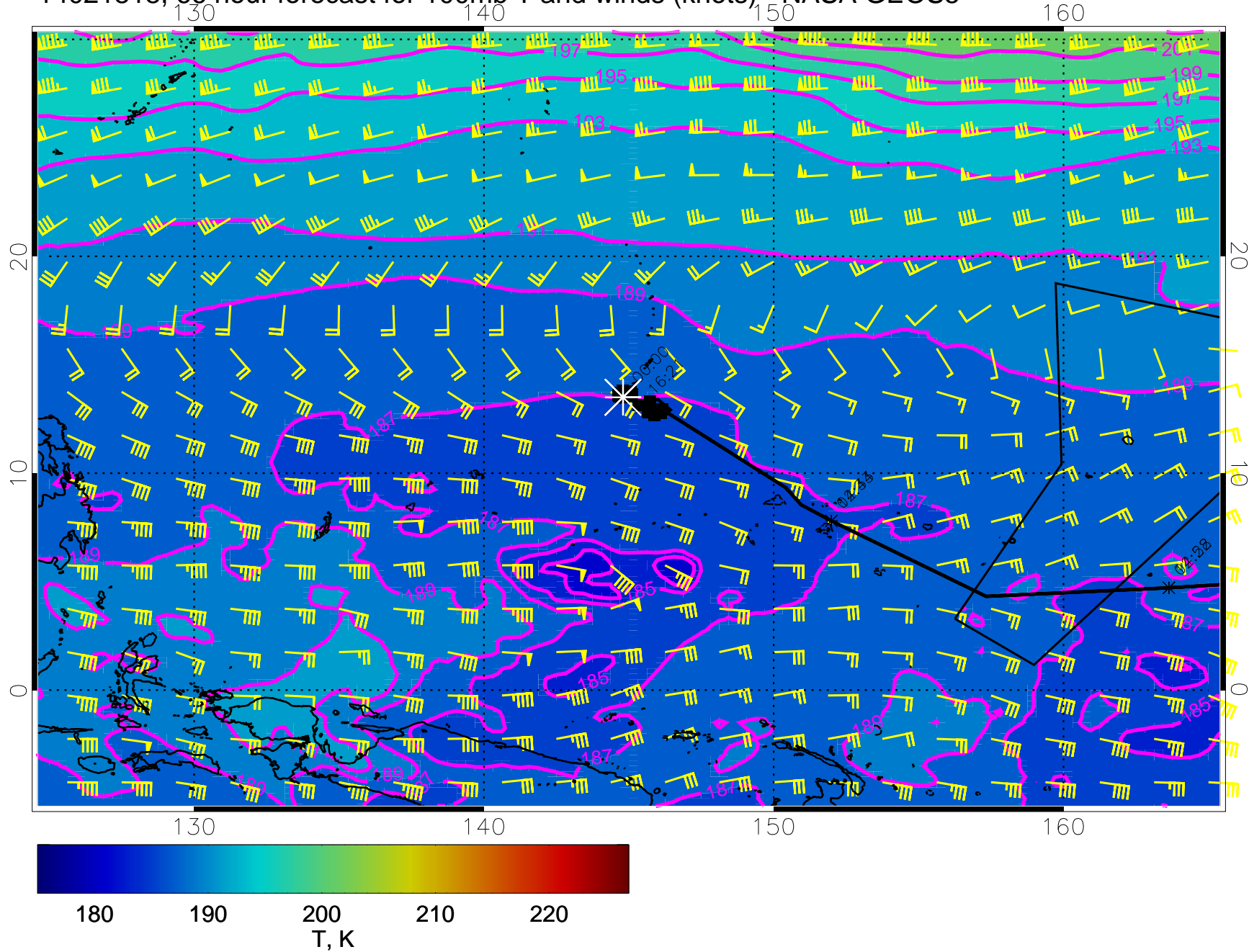
14021806, 54 hour forecast for 100mb T and winds (knots) - NASA GEOS5



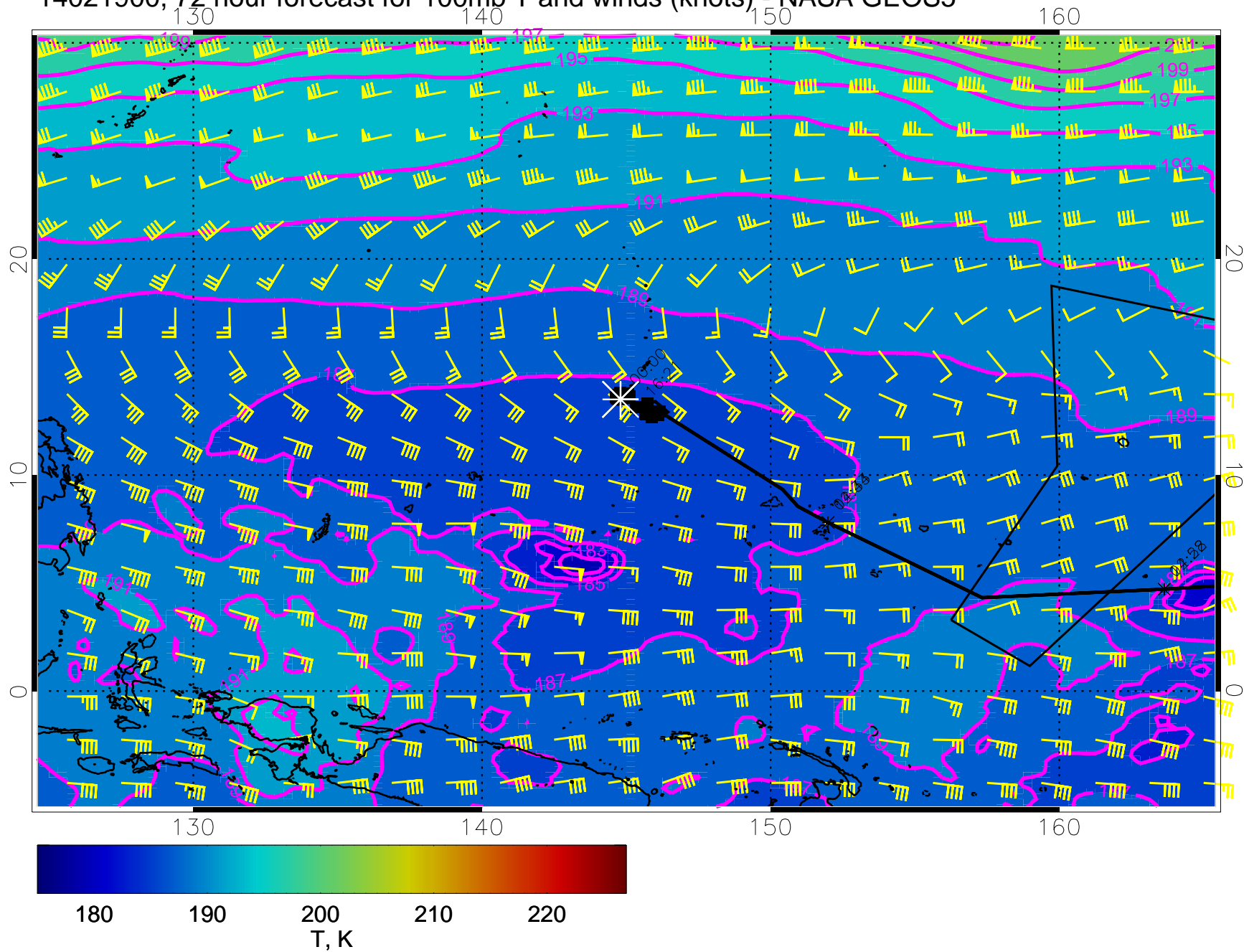
14021812, 60 hour forecast for 100mb T and winds (knots) - NASA GEOS5



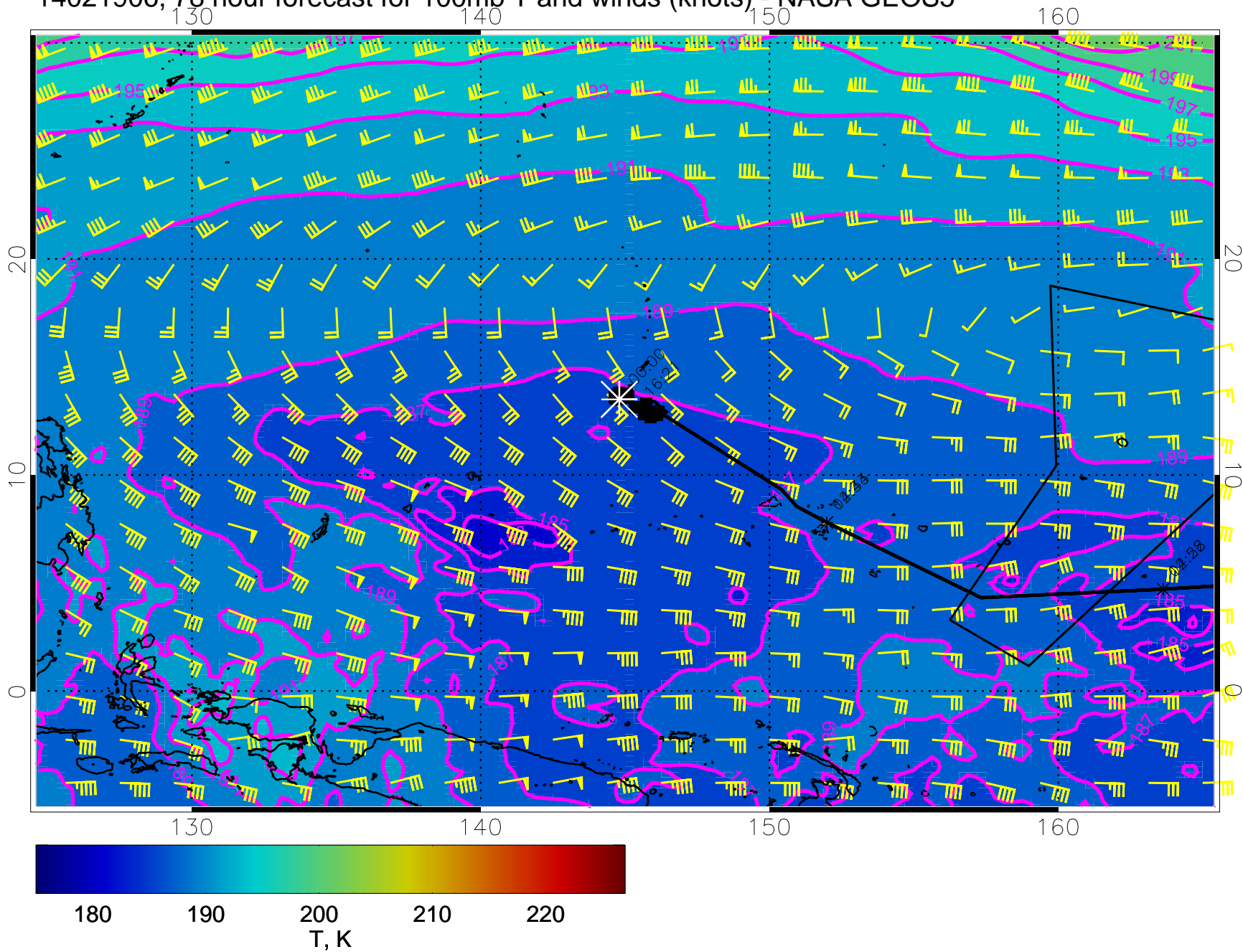
14021818, 66 hour forecast for 100mb T and winds (knots) - NASA GEOS5



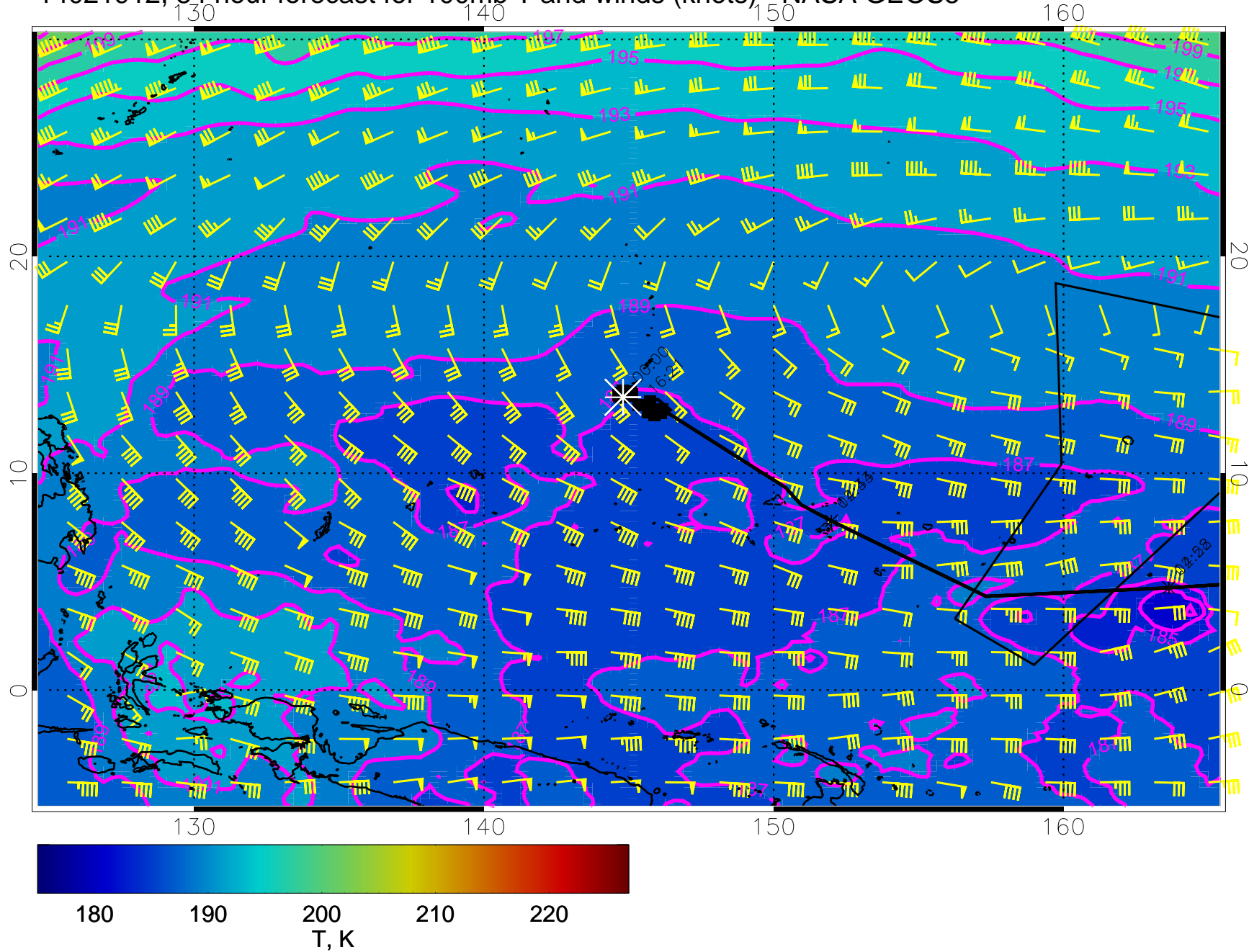
14021900, 72 hour forecast for 100mb T and winds (knots) - NASA GEOS5



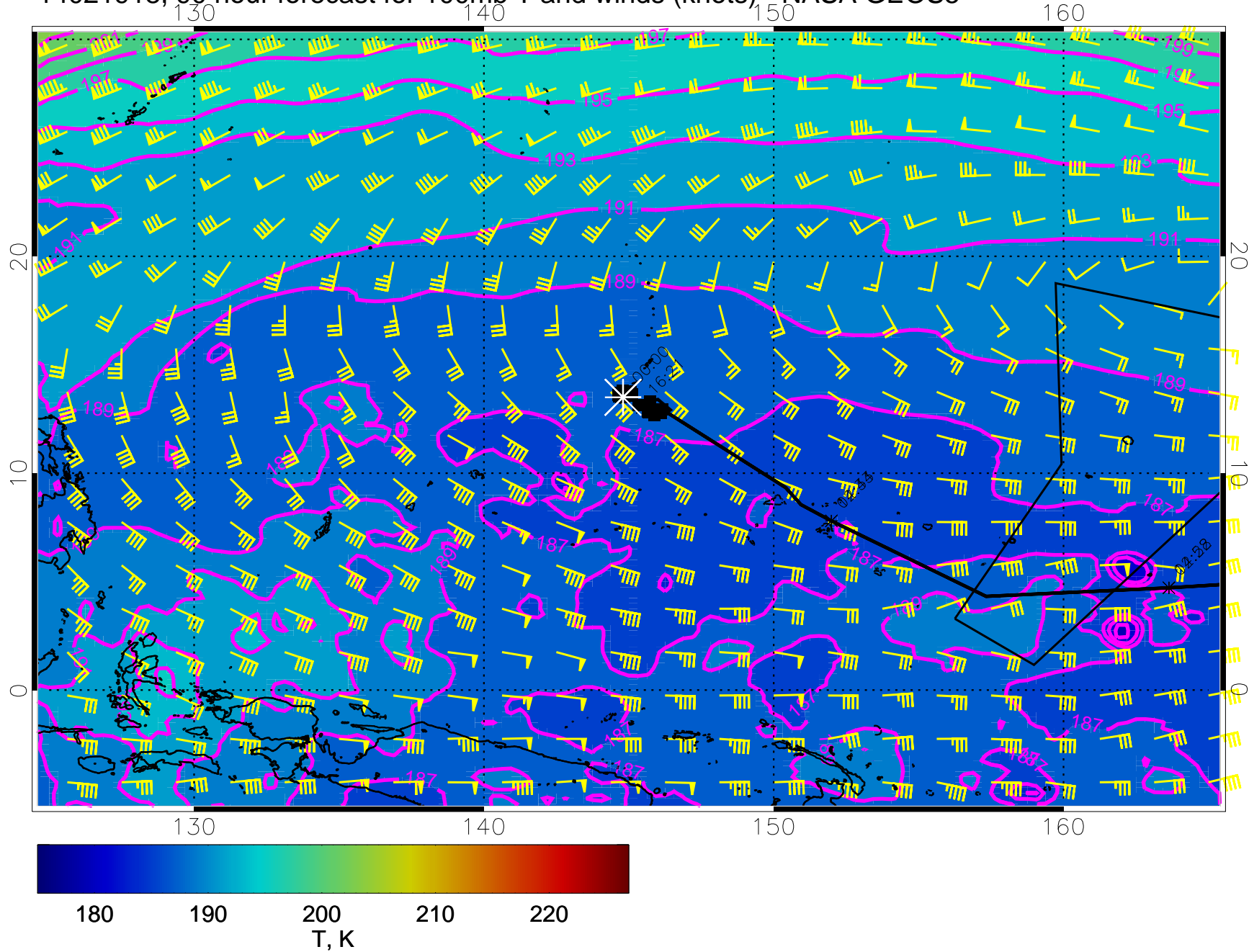
14021906, 78 hour forecast for 100mb T and winds (knots) - NASA GEOS5



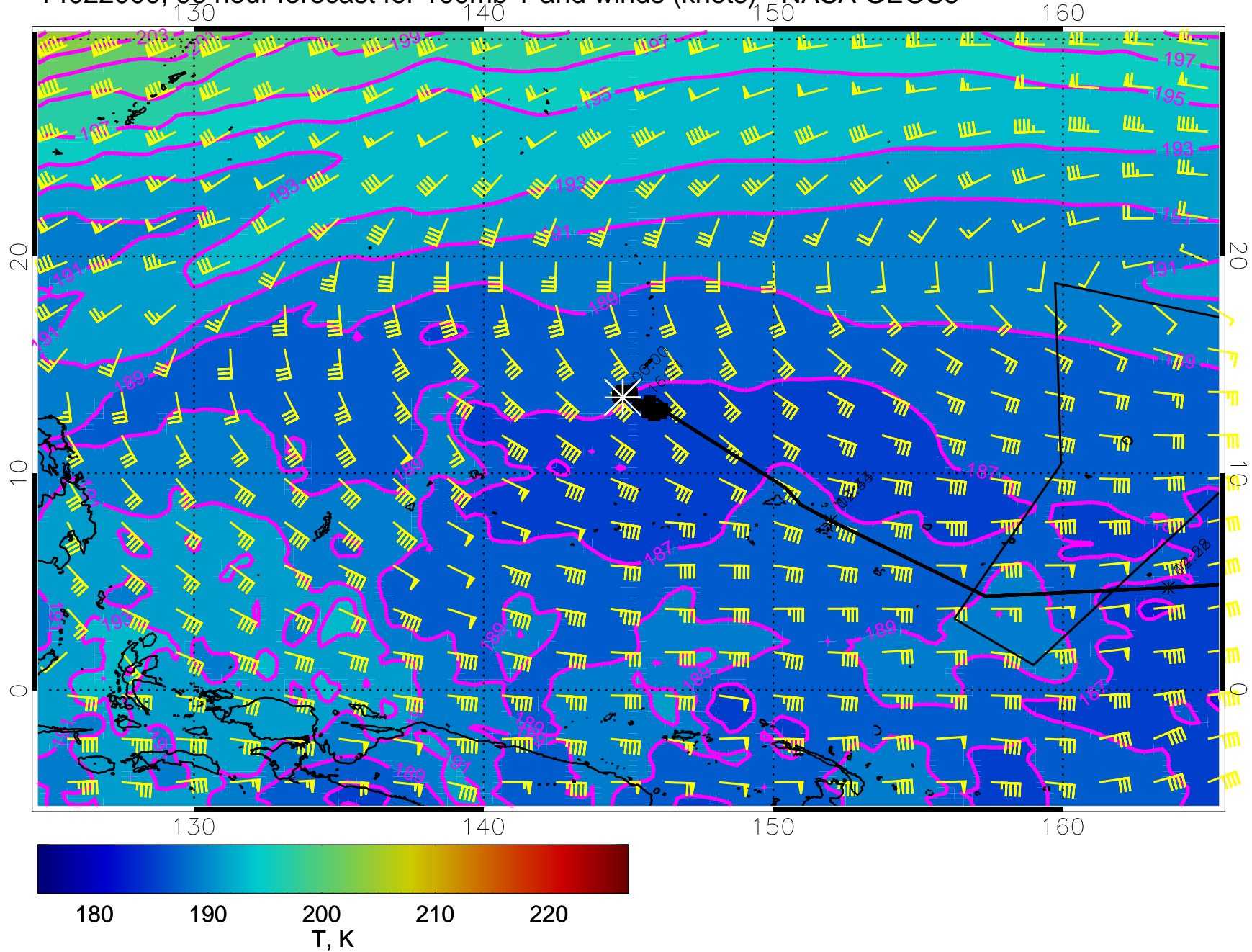
14021912, 84 hour forecast for 100mb T and winds (knots) - NASA GEOS5



14021918, 90 hour forecast for 100mb T and winds (knots) - NASA GEOS5

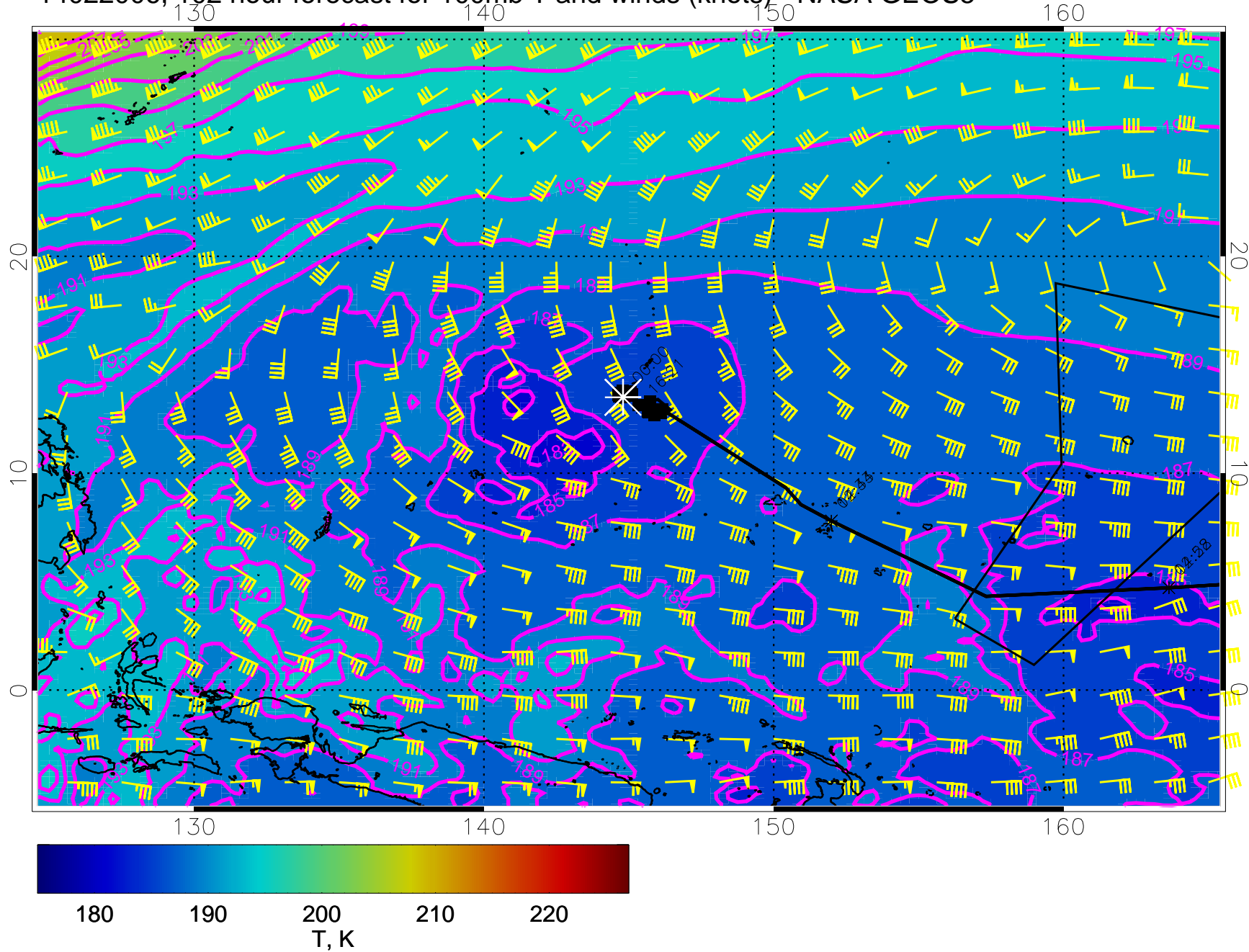


14022000, 96 hour forecast for 100mb T and winds (knots) - NASA GEOS5

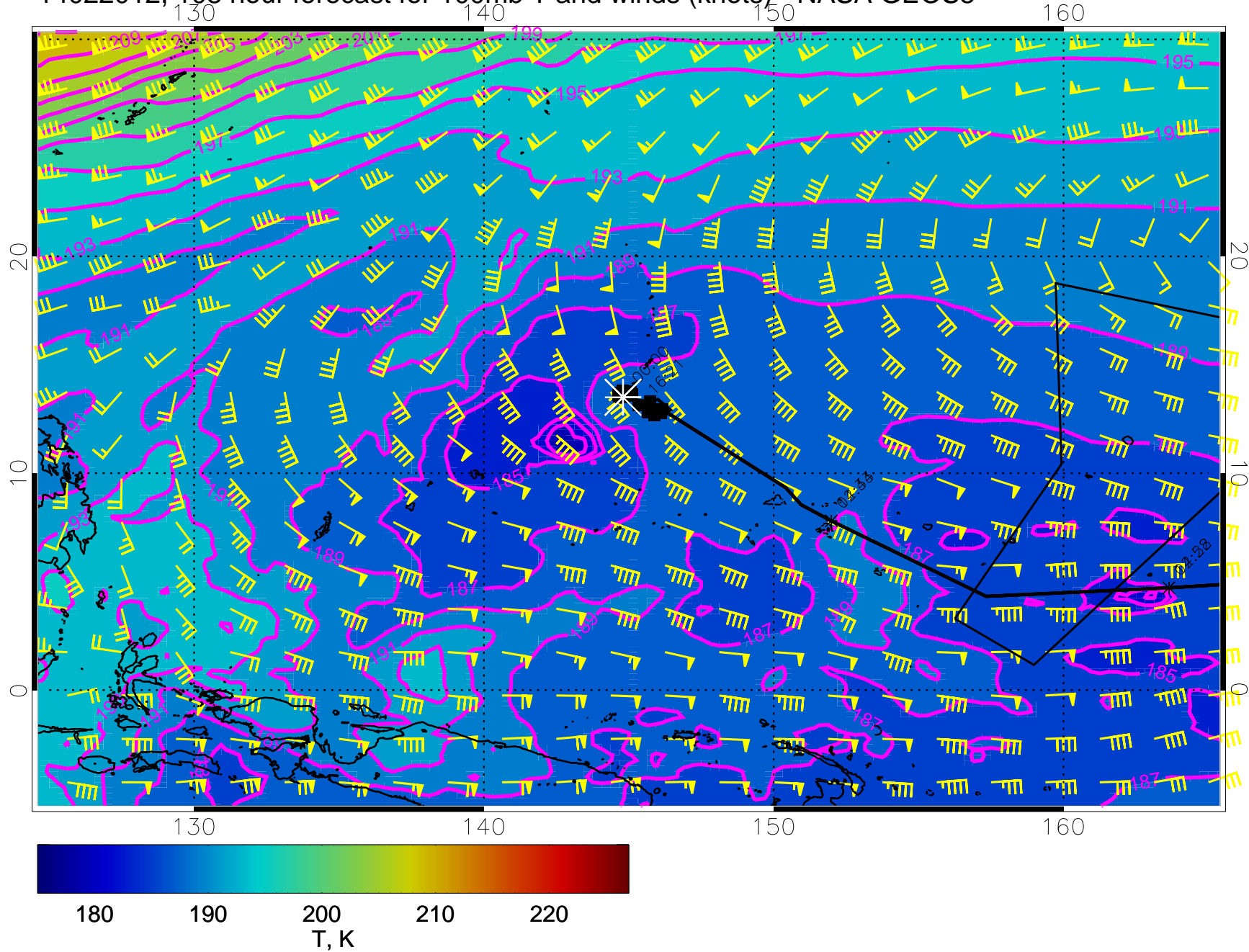




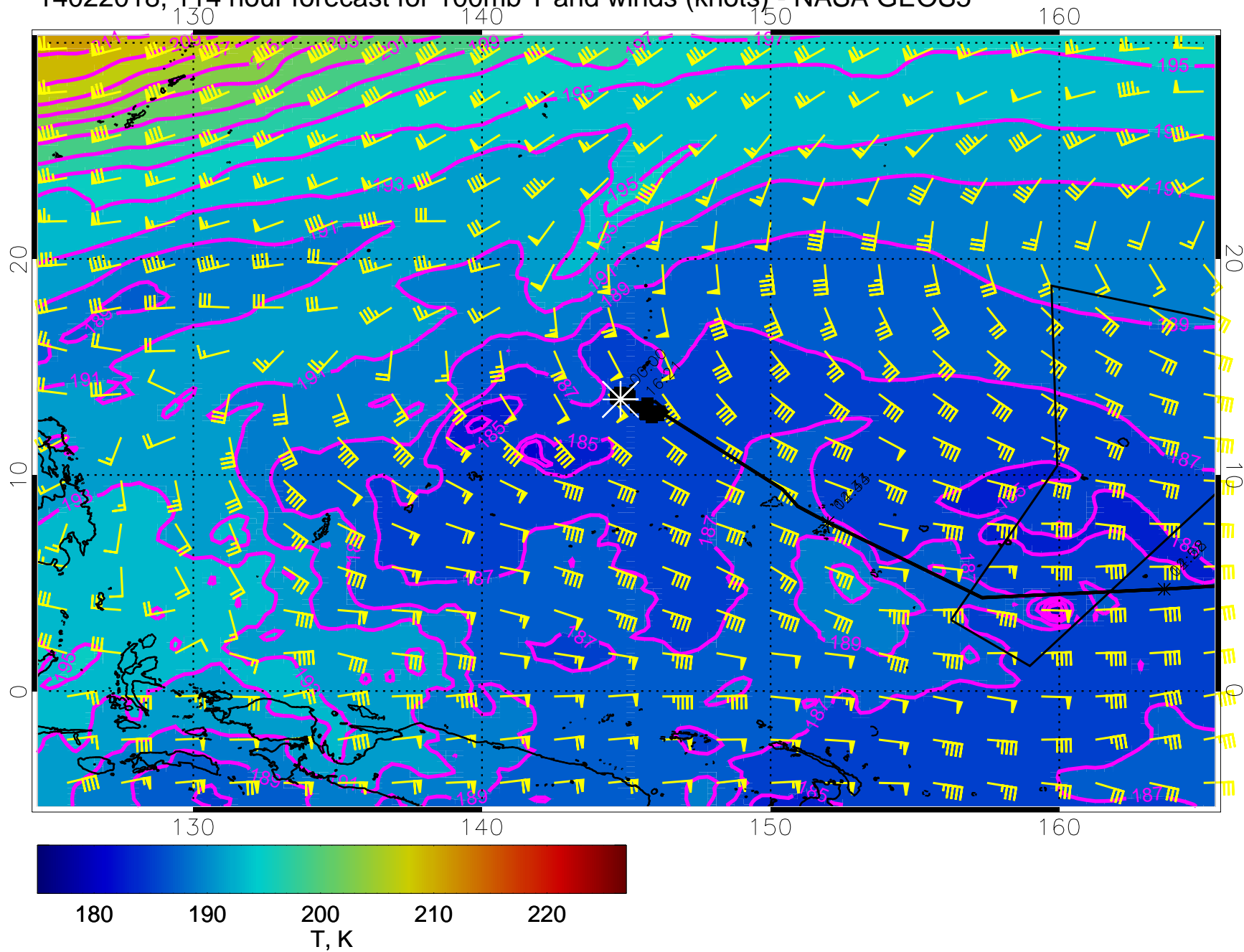
14022006, 102 hour forecast for 100mb T and winds (knots) - NASA GEOS5



14022012, 108 hour forecast for 100mb T and winds (knots) - NASA GEOS5



14022018, 114 hour forecast for 100mb T and winds (knots) - NASA GEOS5



14022100, 120 hour forecast for 100mb T and winds (knots) - NASA GEOS5

