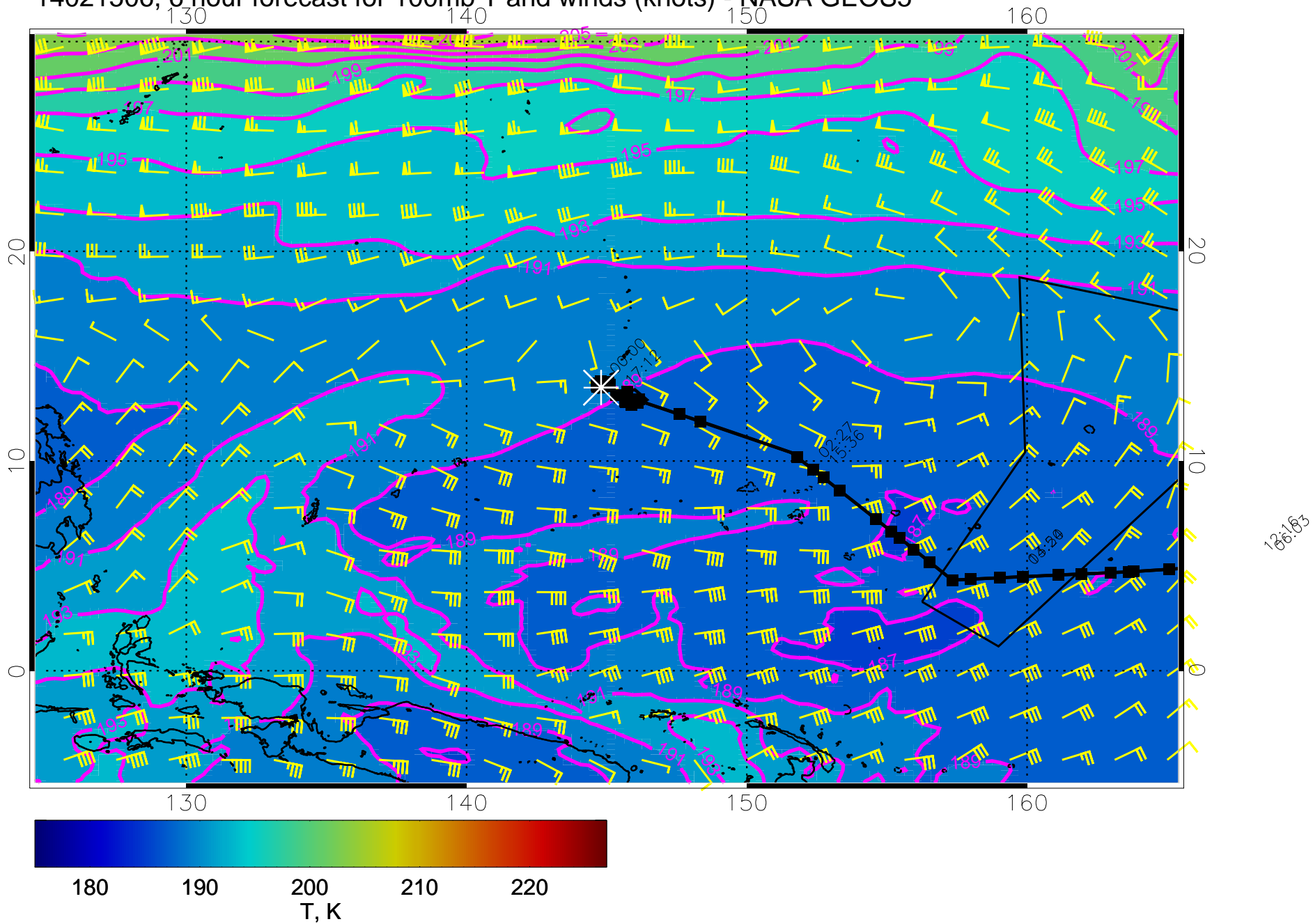
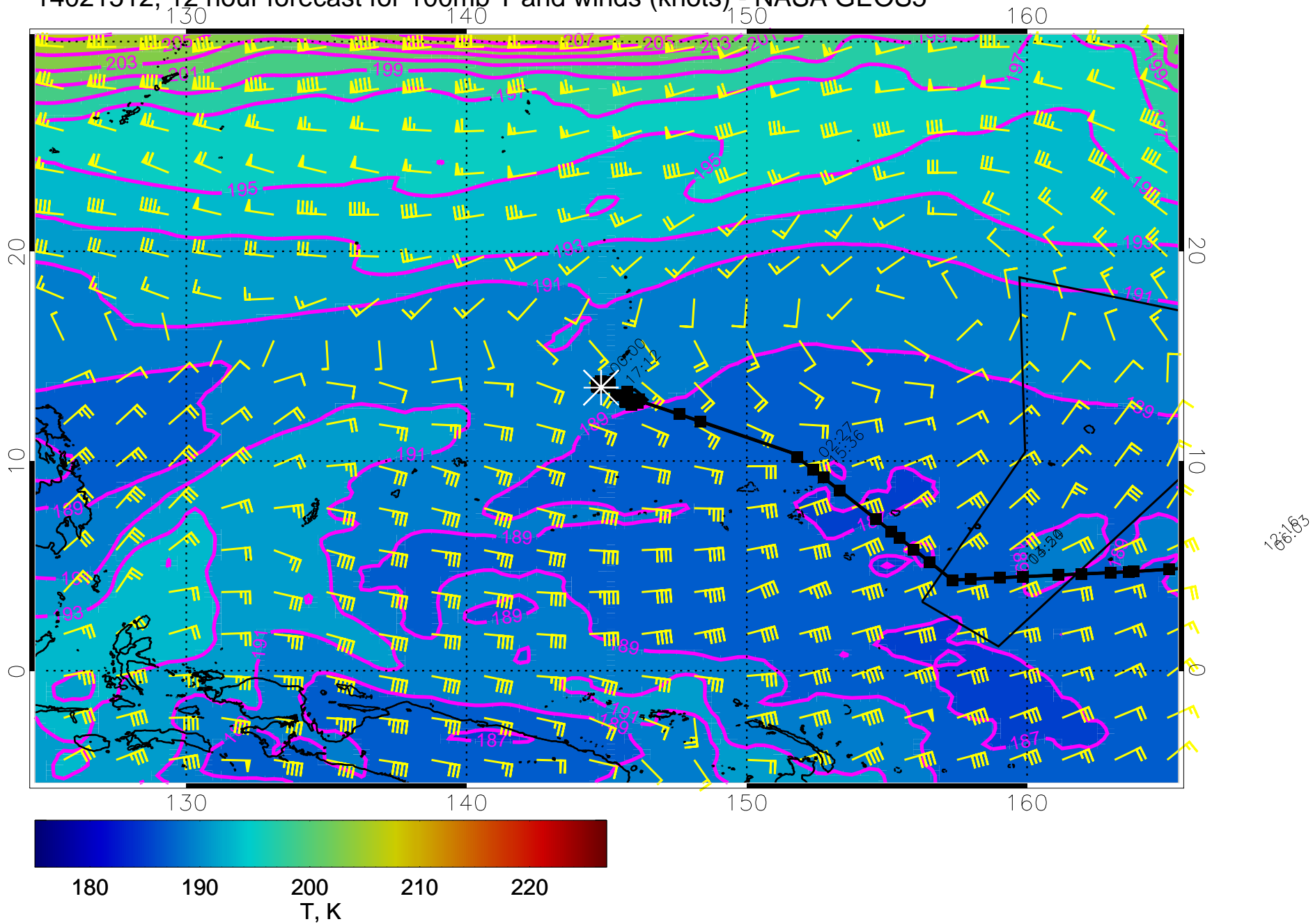


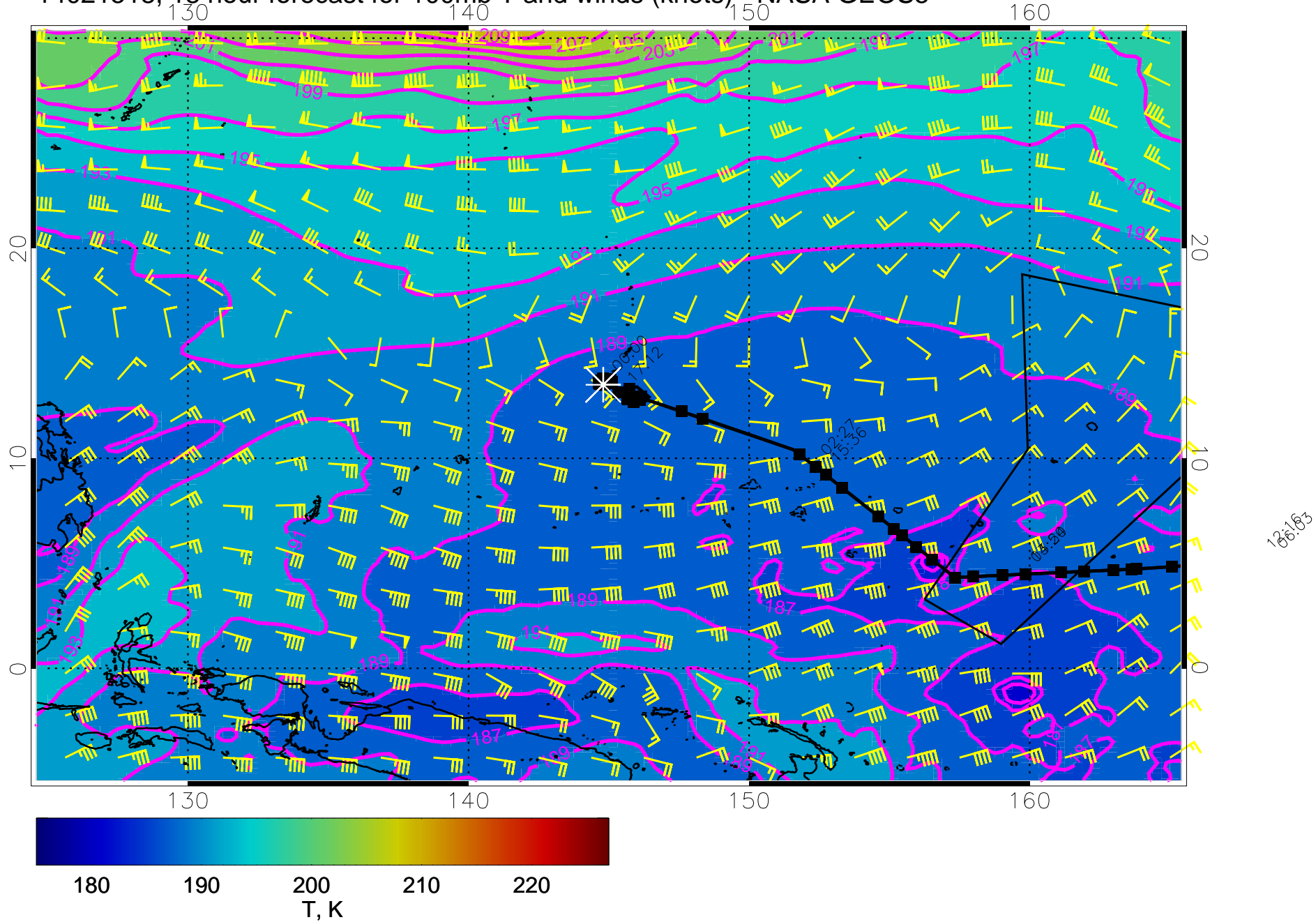
14021506, 6 hour forecast for 100mb T and winds (knots) - NASA GEOS5



14021512, 12 hour forecast for 100mb T and winds (knots) - NASA GEOS5



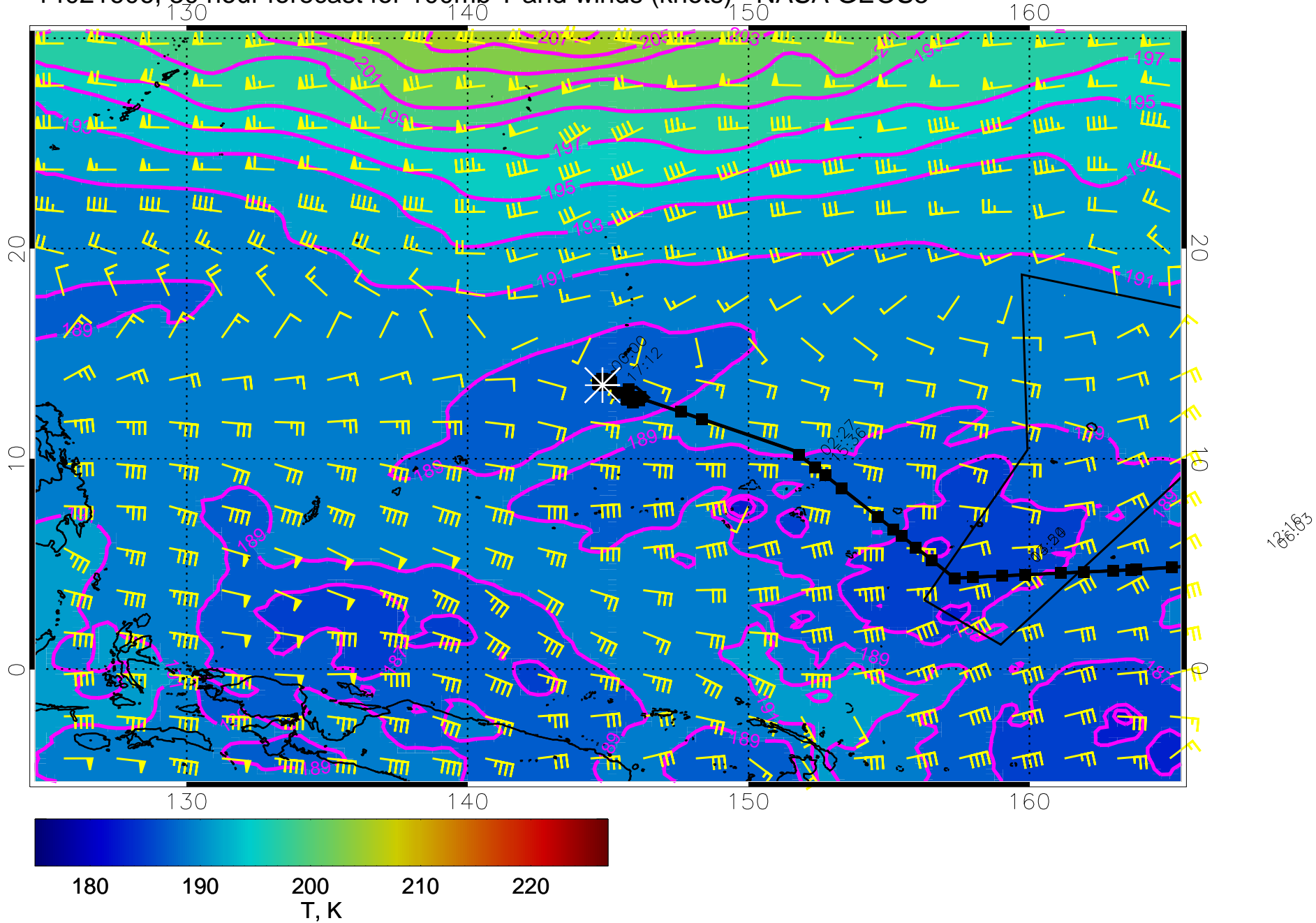
14021518, 18 hour forecast for 100mb T and winds (knots) - NASA GEOS5



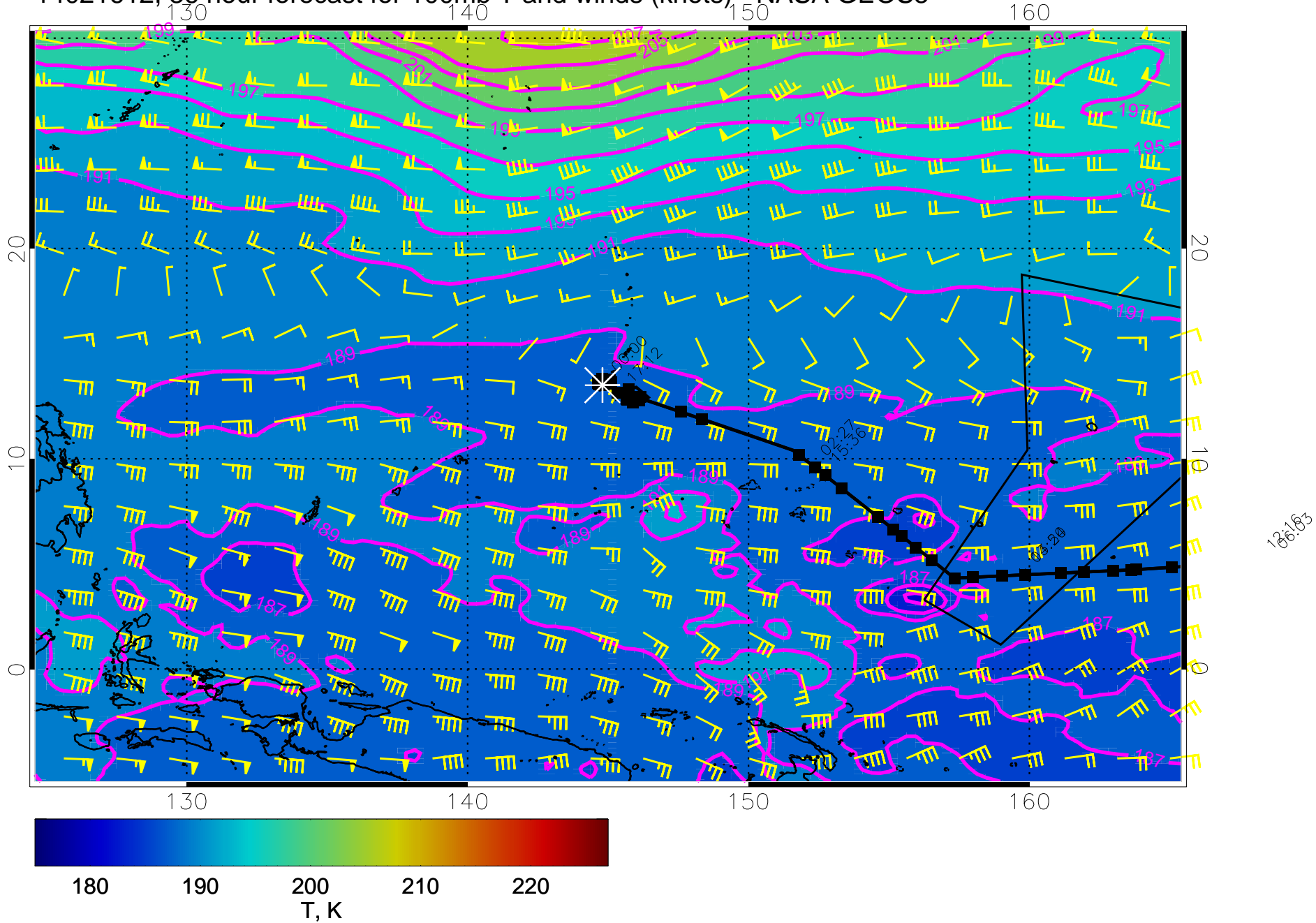




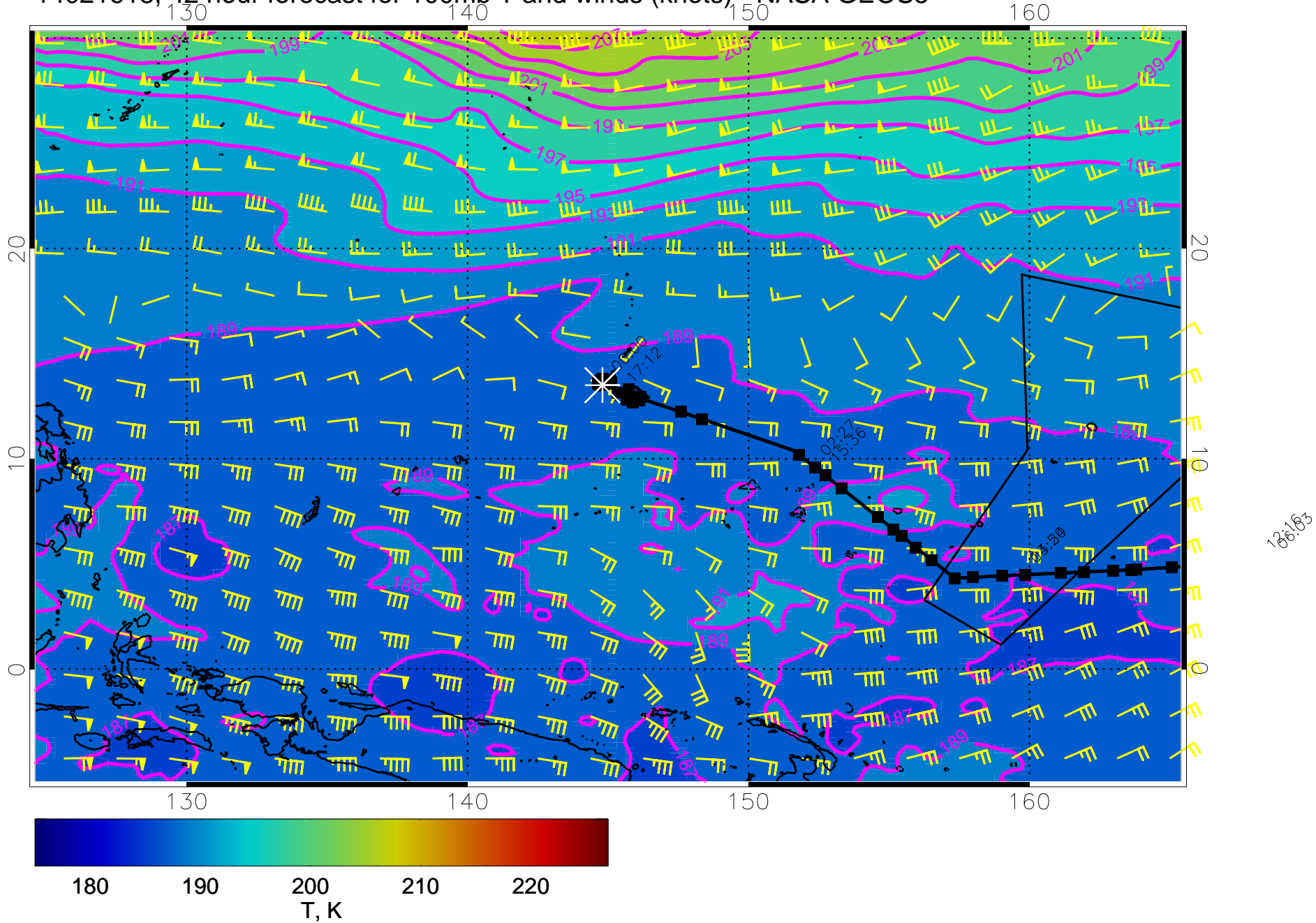
14021606, 30 hour forecast for 100mb T and winds (knots) - NASA GEOS5



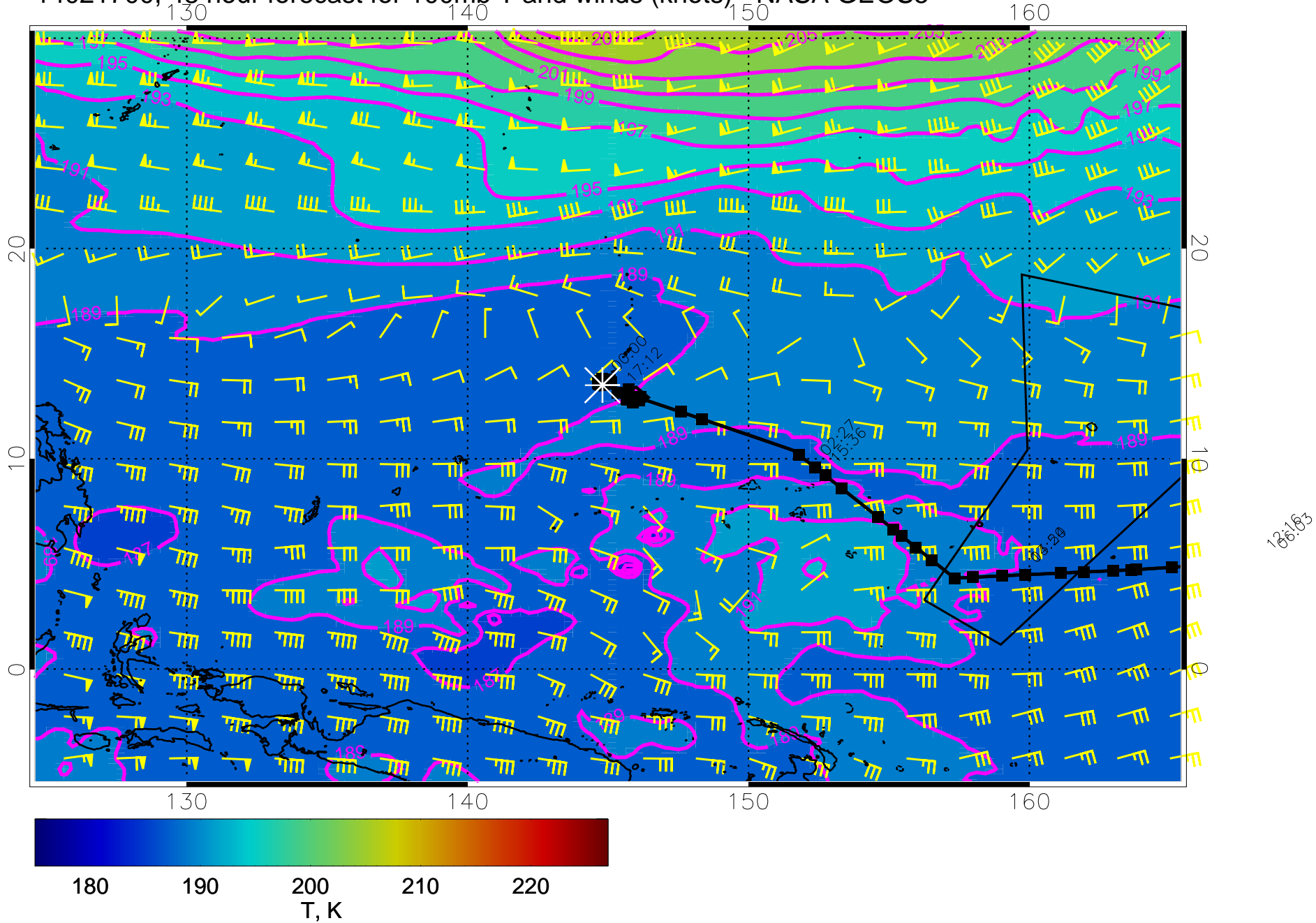
14021612, 36 hour forecast for 100mb T and winds (knots) - NASA GEOS5



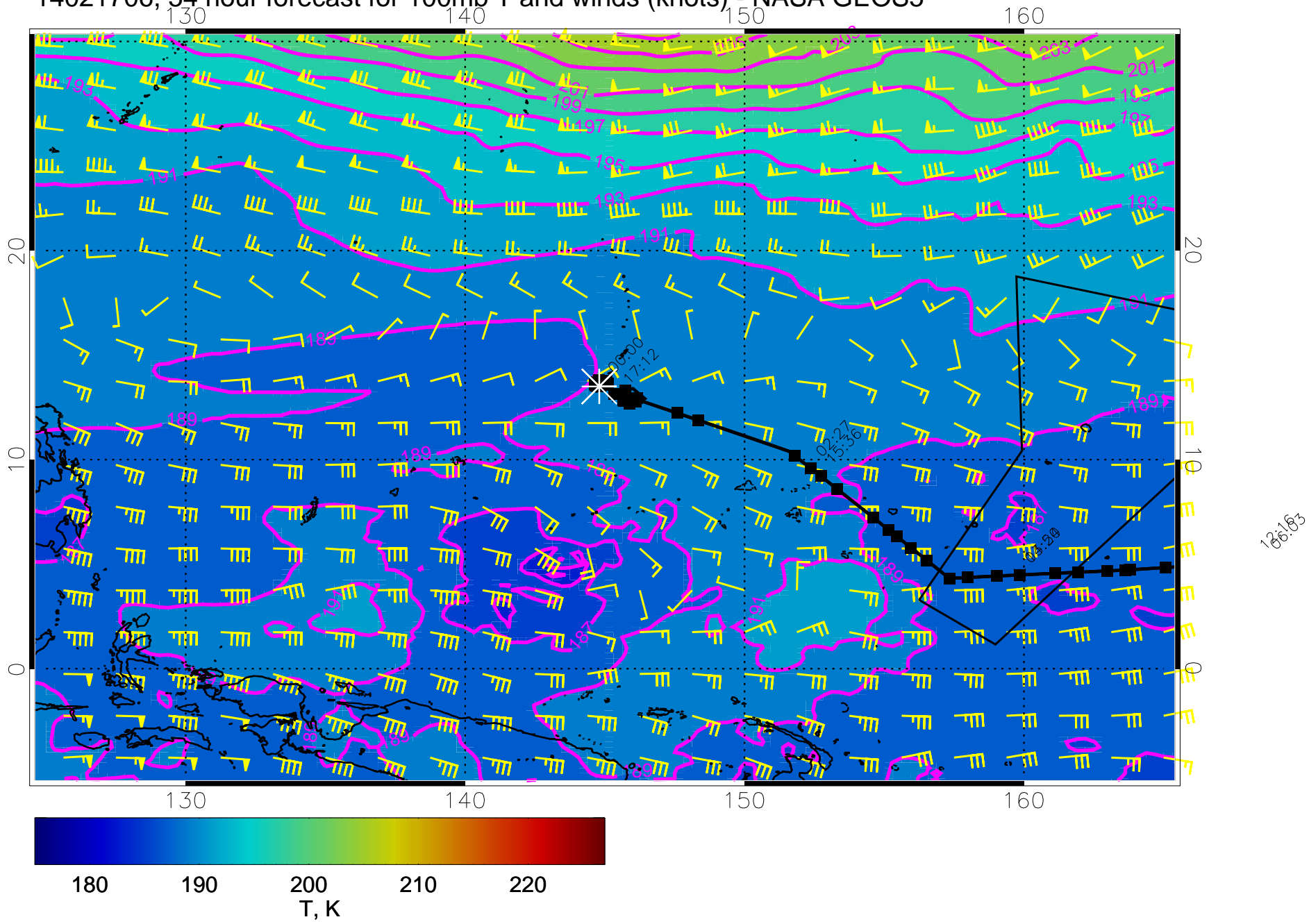
14021618, 42 hour forecast for 100mb T and winds (knots) - NASA GEOS5



14021700, 48 hour forecast for 100mb T and winds (knots) - NASA GEOS5

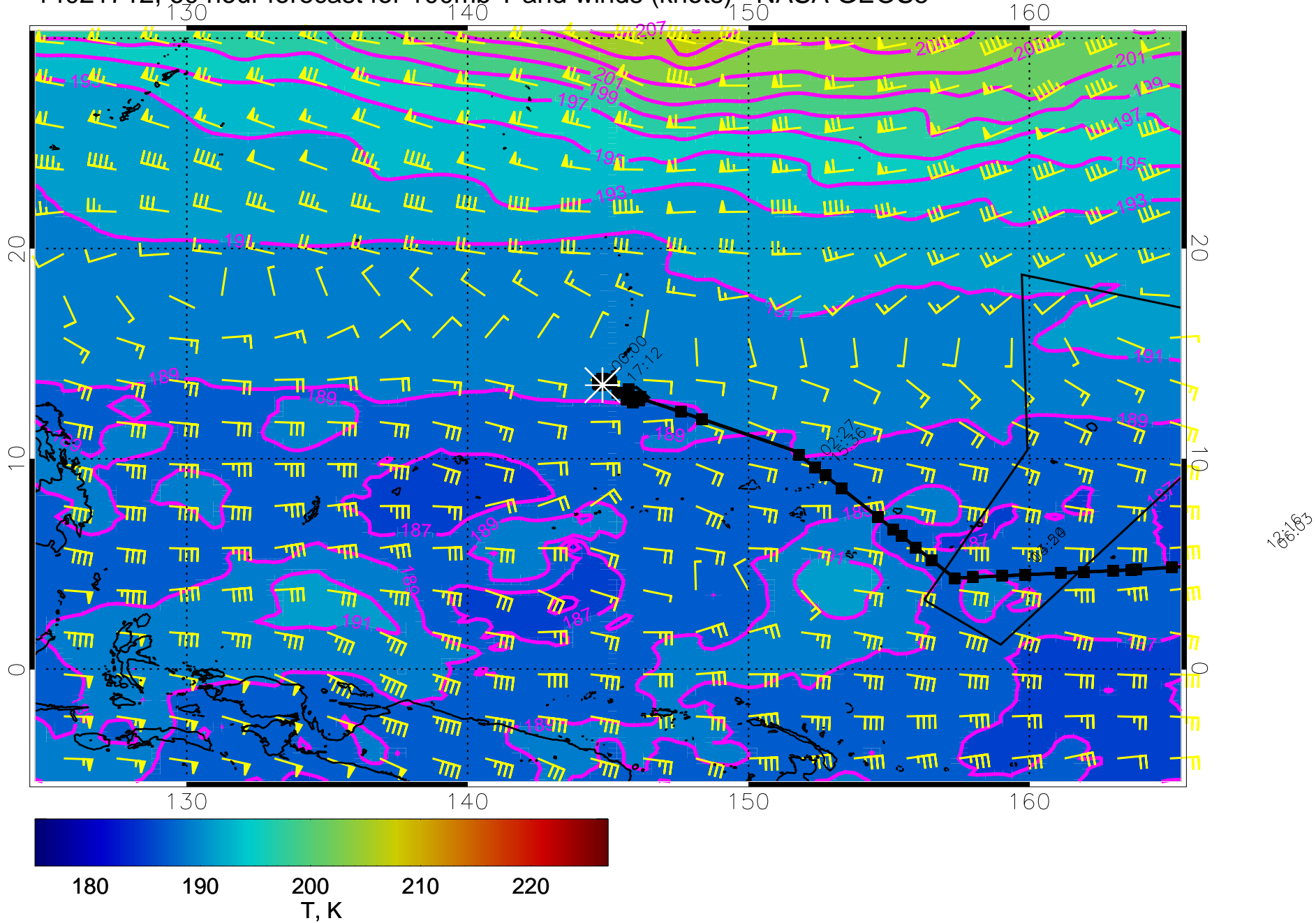


14021706, 54 hour forecast for 100mb T and winds (knots) - NASA GEOS5

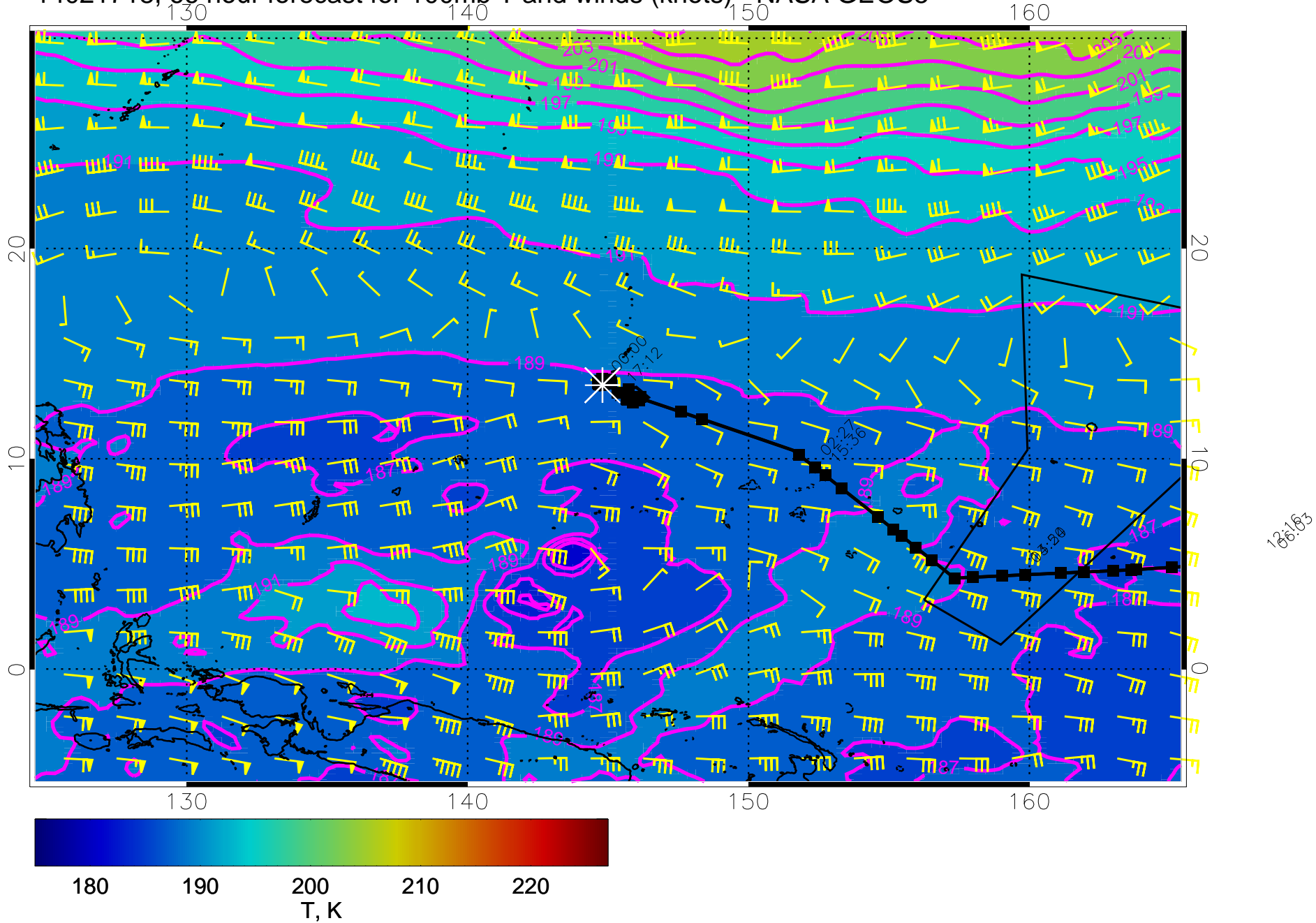




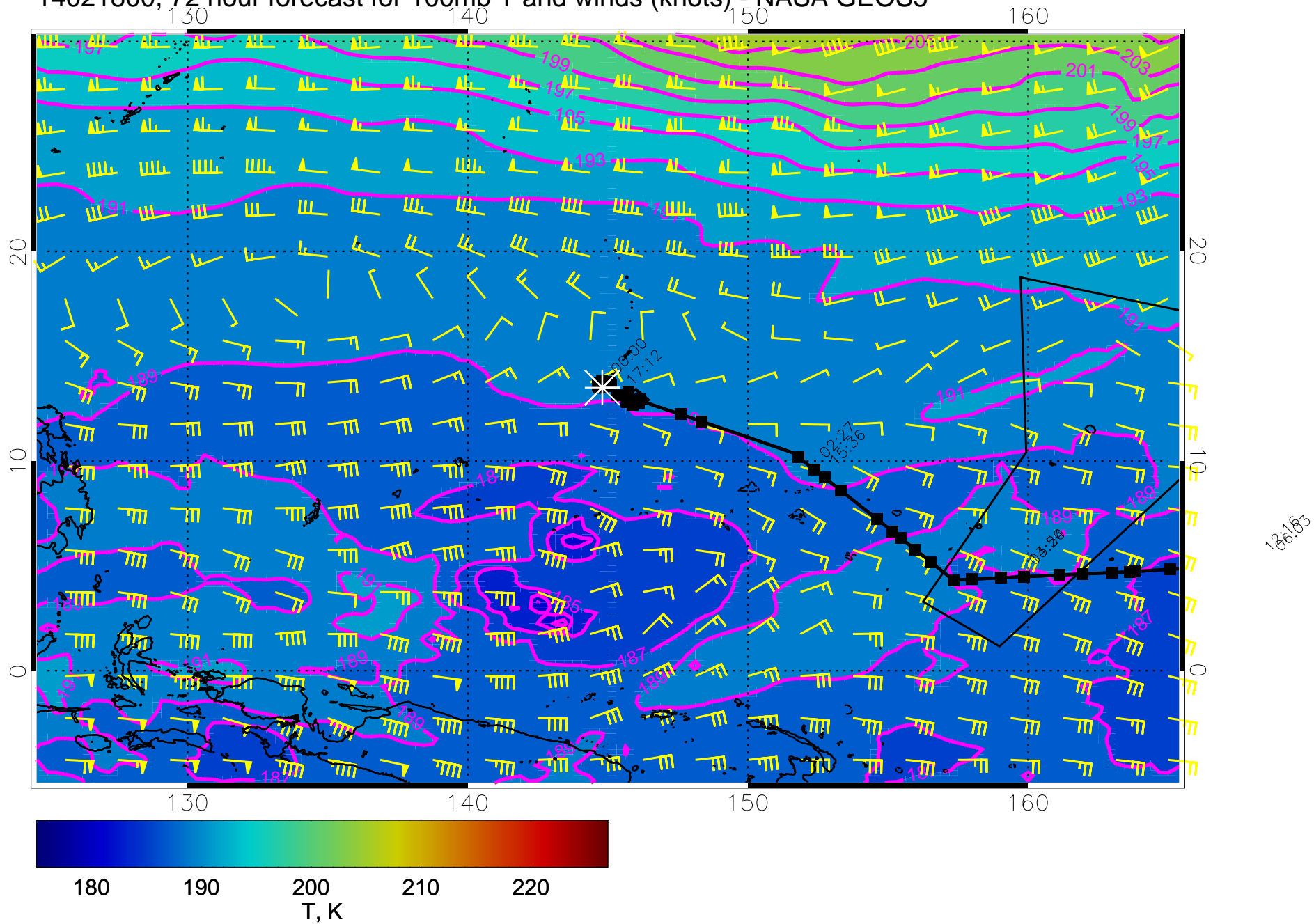
14021712, 60 hour forecast for 100mb T and winds (knots) - NASA GEOS5



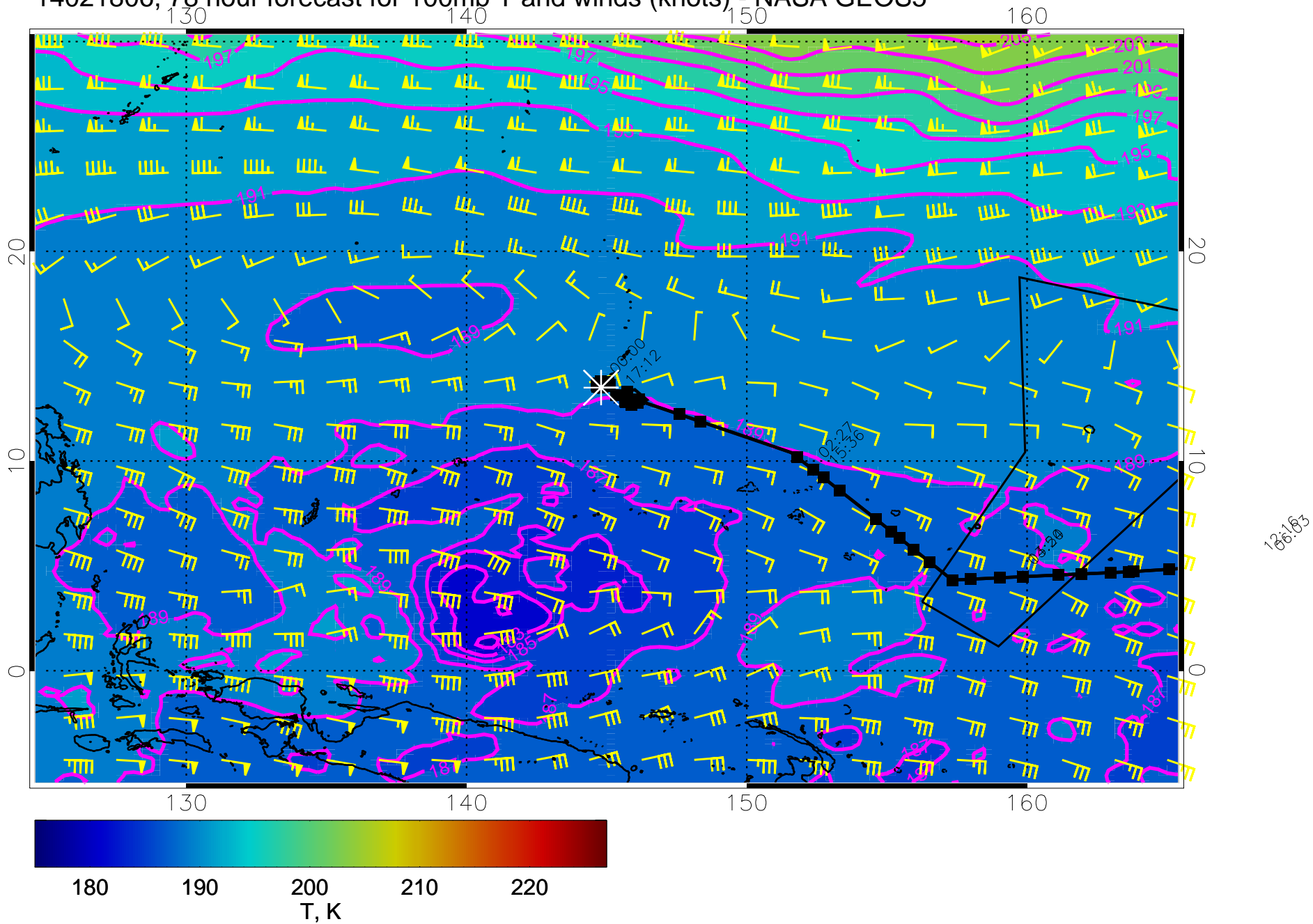
14021718, 66 hour forecast for 100mb T and winds (knots) - NASA GEOS5



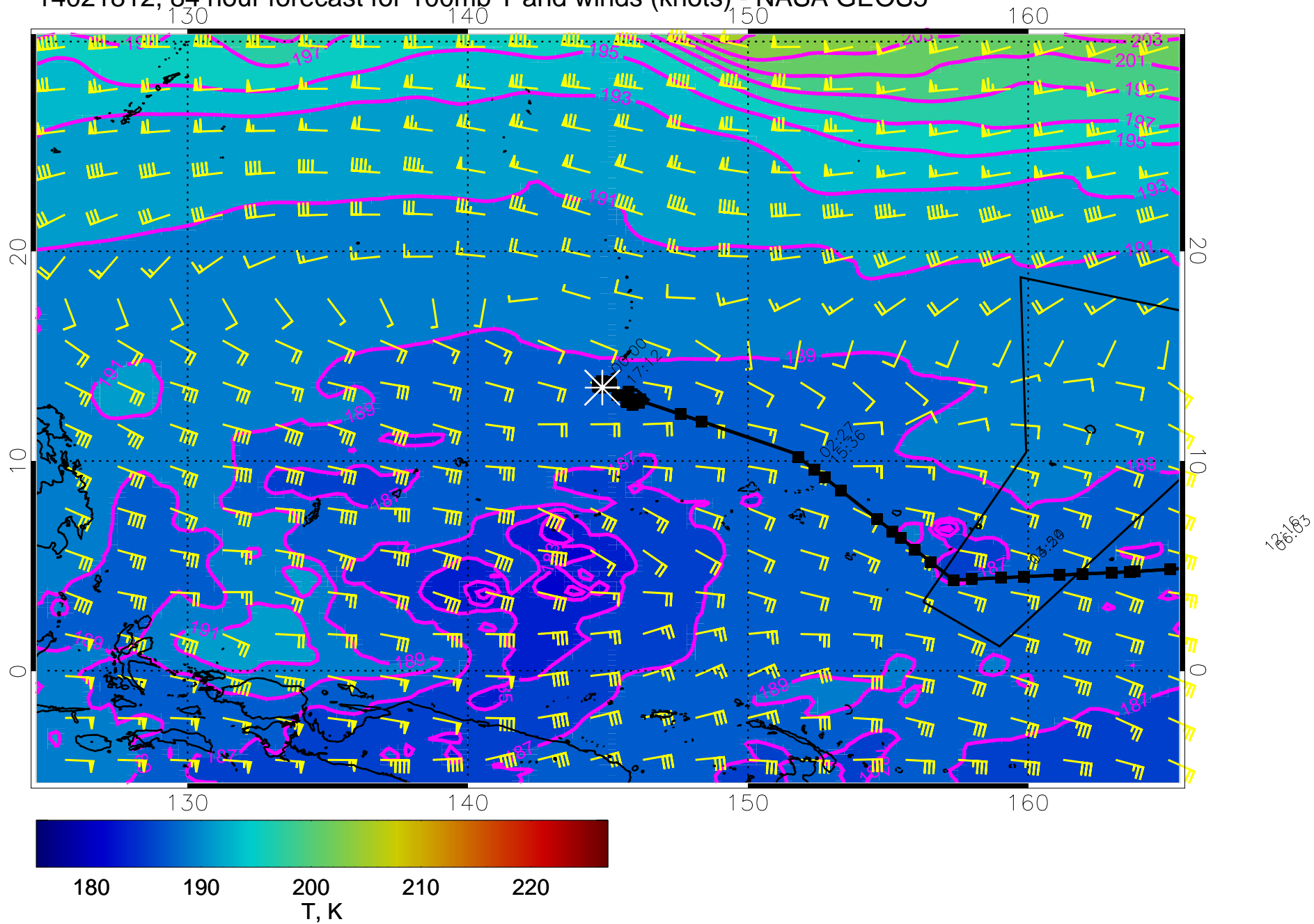
14021800, 72 hour forecast for 100mb T and winds (knots) - NASA GEOS5



14021806, 78 hour forecast for 100mb T and winds (knots) - NASA GEOS5

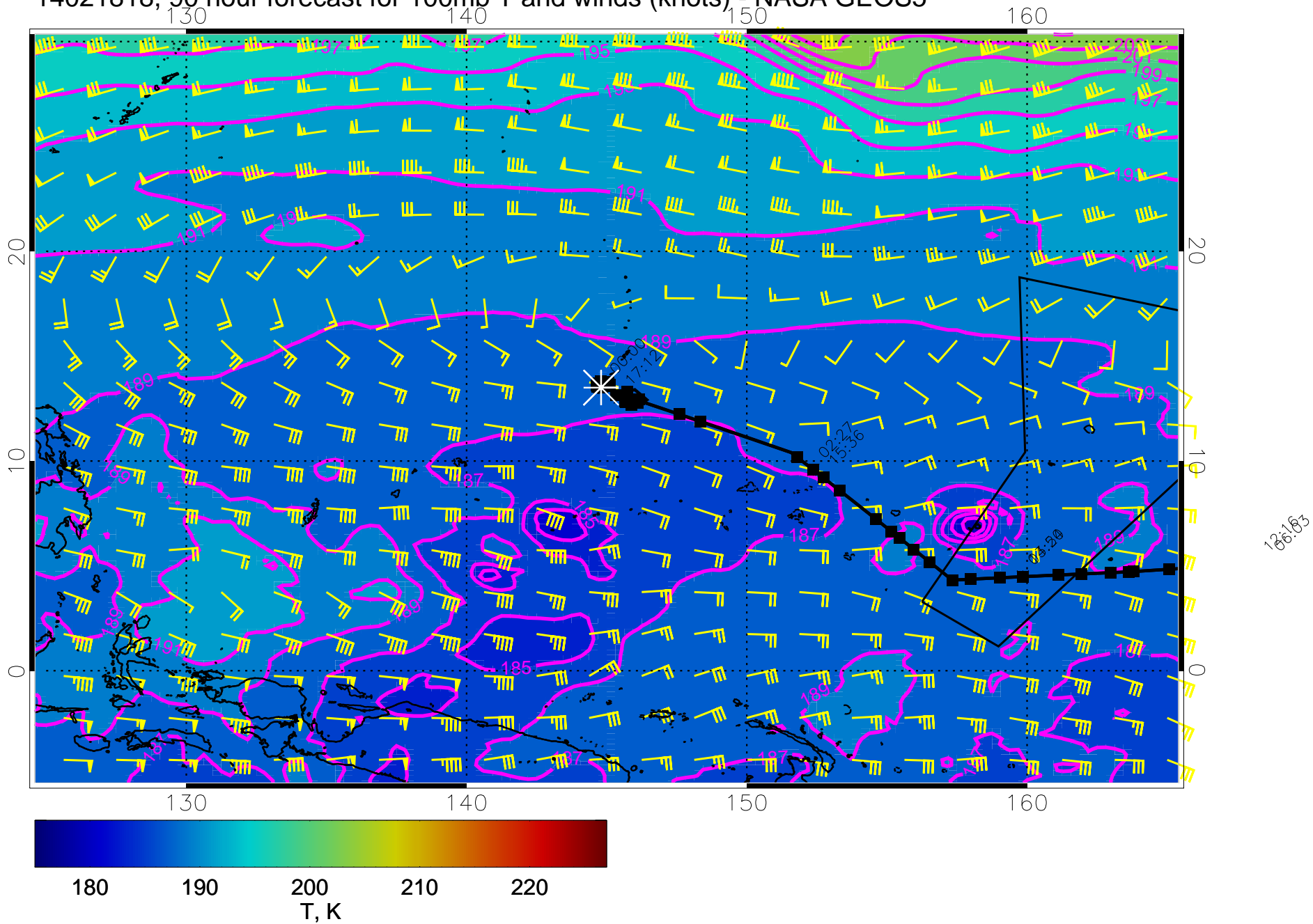


14021812, 84 hour forecast for 100mb T and winds (knots) - NASA GEOS5

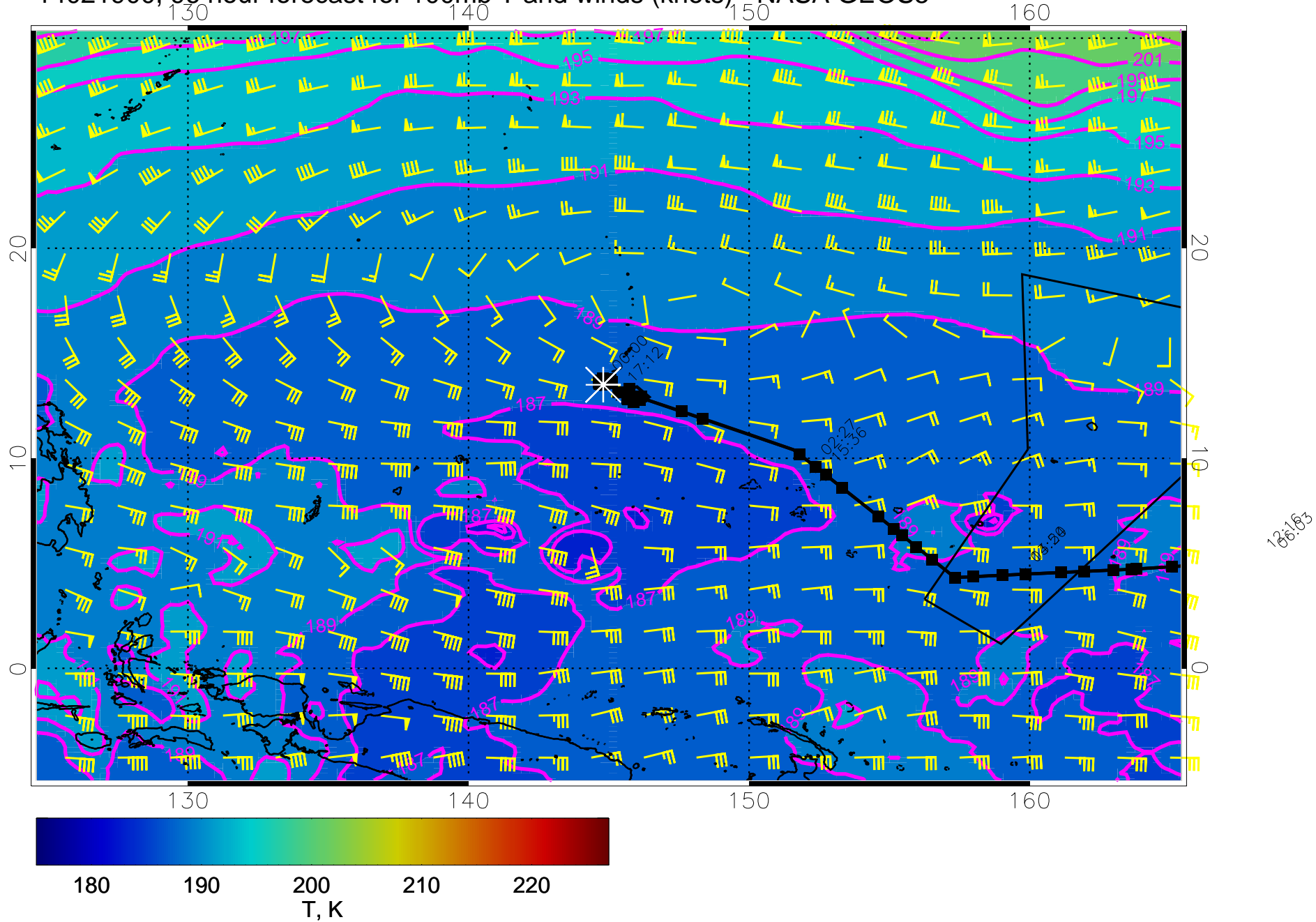




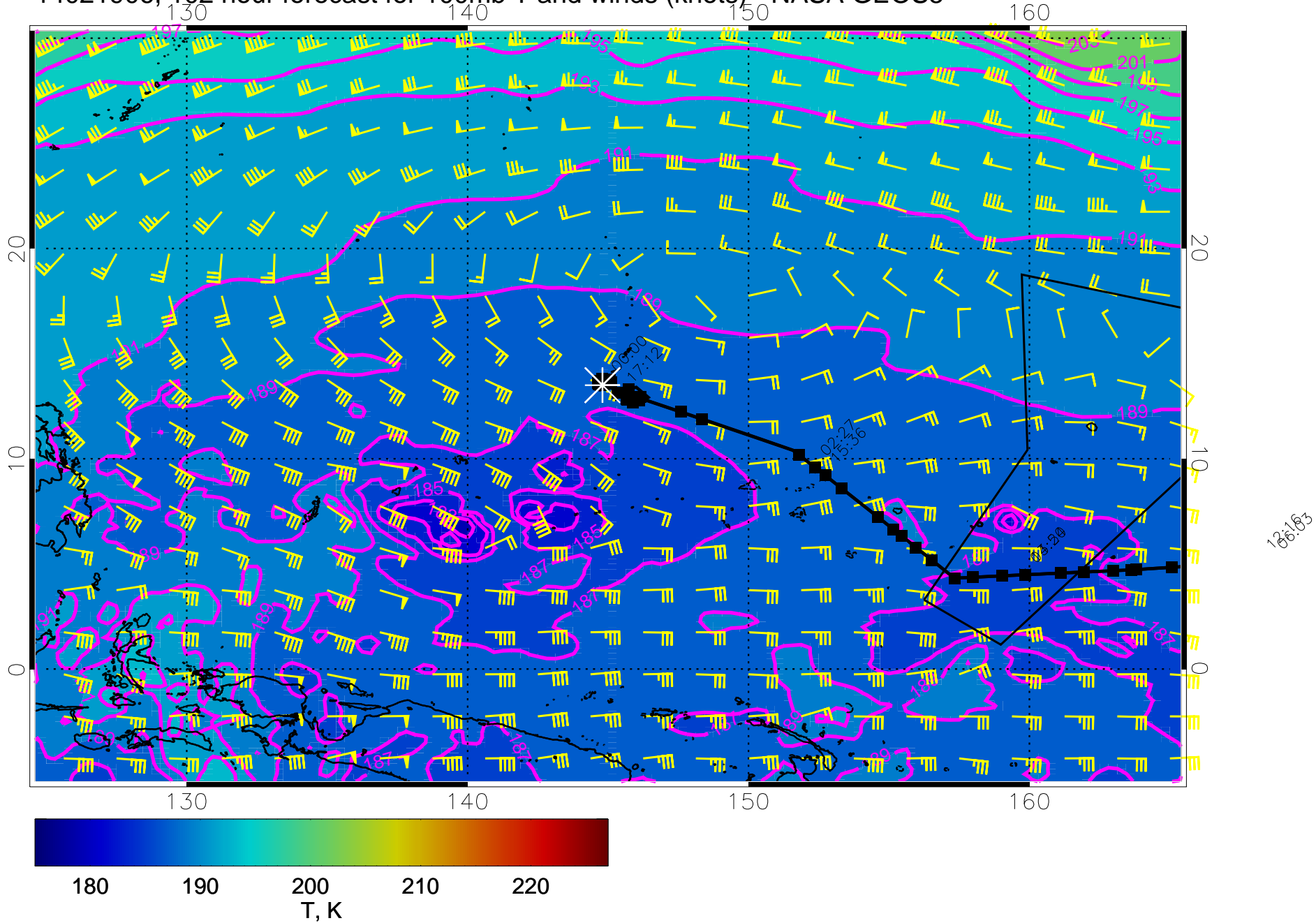
14021818, 90 hour forecast for 100mb T and winds (knots) - NASA GEOS5



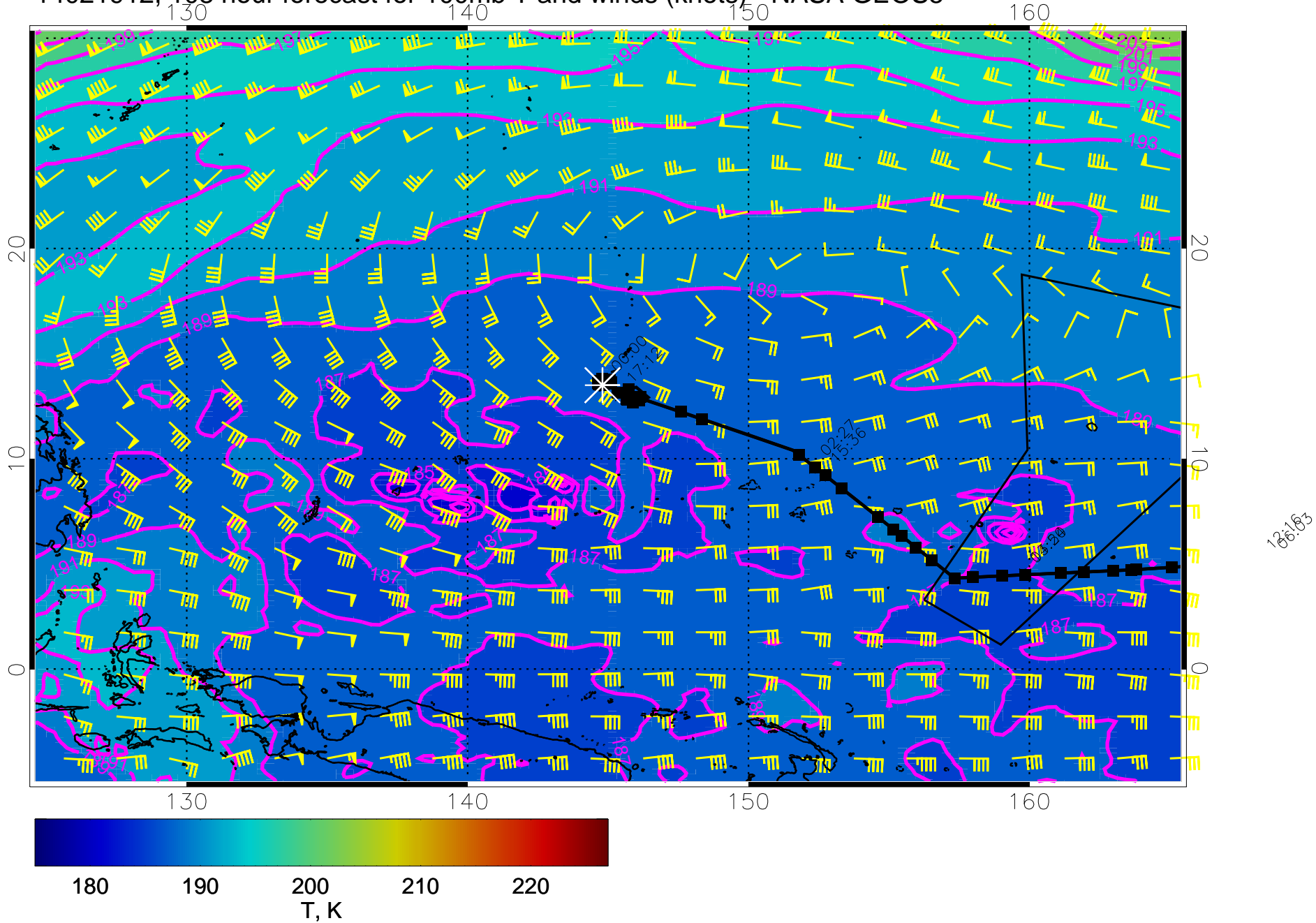
14021900, 96 hour forecast for 100mb T and winds (knots) - NASA GEOS5



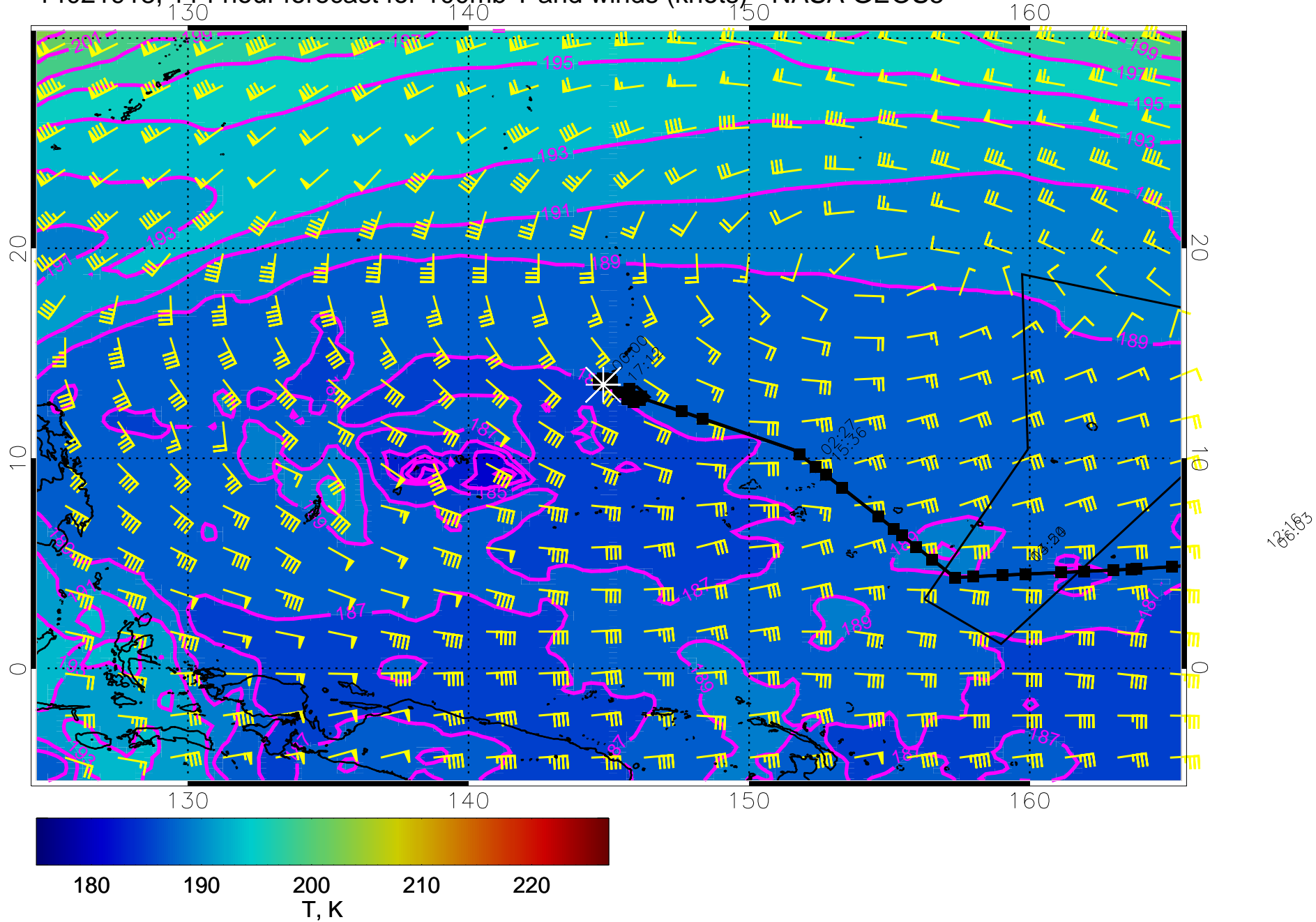
14021906, 102 hour forecast for 100mb T and winds (knots) - NASA GEOS5



14021912, 108 hour forecast for 100mb T and winds (knots) - NASA GEOS5



14021918, 114 hour forecast for 100mb T and winds (knots) - NASA GEOS5





14022000, 120 hour forecast for 100mb T and winds (knots) - NASA GEOS5

